

Public/Educational TV Stations

Personnel, facilities and other data as of October 1990.

ALABAMA

WBIQ Birmingham

Ch. 10

Licensee: Alabama Educational Television Commission, 2112 11th Ave. S, Suite 400, Birmingham, AL 35256.

Studios: 2112 11th Ave. S, Suite 400, Birmingham, AL 35256; 1302 Upper Wetumpka Road, Montgomery, AL 36107, Telecommunications Center; Auburn University; University of Alabama; Birmingham & Huntsville Public Schools ETV Centers; Alabama A & M University.

Mailing Address: 2112 11th Ave. S, Suite 400, Birmingham, AL 35256.

Telephone: 205-328-8756.

Technical Facilities: Channel No. 10 (192-198 MHz). Authorized power: 316-kw visual, 31.6-kw aural. Antenna: 1325-ft. above av. terrain, 956-ft. above ground, 1963-ft. above sea level.

Latitude	33°	29'	19''
Longitude	86°	47'	58''

Transmitter: 1716 Valley View Dr., Birmingham.

Satellite Earth Stations: Collins, 10-meter C-band; Standard Communications, 5-meter Ku & C-band; Collins, Standard Communications receivers.

News Service: PBS.

Ownership: State of Alabama. Dr. John Mosley, Jacob Walker Jr., Bertha Roberts, Terri McLain, Thomas Jackson & Dr. Danetta Thorton, directors.

Began Operation: April 28, 1955.

Represented (legal): Hogan & Hartson.

Personnel:

JUDY STONE, executive director.
PAGE WEBB, deputy director chief financial officer & business manager.
JAMES FOLEY, broadcast engineering director.
JOE TERRY, news director.
HENRY BONNER, director for programming.
MARION SEWELL, finance director.
ROBERT SCOTT ADAMS, director of public information.
TRISHA REEDER, assistant program manager.
PRICE BROUGHTON, director of fund raising.
BOB CORLEY, promotion director.
MIKE MCKENZIE, marketing director.

WIIQ Demopolis

Ch. 41

Licensee: Alabama Educational Television Commission.

Studio: See WBIQ, Birmingham.

Telephone: 205-289-1927.

Technical Facilities: Channel No. 41 (632-638 MHz). Authorized power: 447-kw visual, 44.7-kw aural. Antenna: 1080-ft. above av. terrain, 997-ft. above ground, 1259-ft. above sea level.

Latitude	32°	22'	01''
Longitude	87°	52'	03''

Transmitter: 6.2-mi. NW of Linden, AL.

Ownership: State of Alabama.

1991 Edition

Began Operation: September 13, 1970.

Represented (legal): Hogan & Hartson.

Personnel: See WBIQ, Birmingham.

WDIQ Dozier

Ch. 2

Licensee: Alabama Educational Television Commission.

Studio: See WBIQ, Birmingham.

Telephone: 205-496-3631.

Technical Facilities: Channel No. 2 (54-60 MHz). Authorized power: 100-kw visual, 10-kw aural. Antenna: 695-ft. above av. terrain, 566-ft. above ground, 1052-ft. above sea level.

Latitude	31°	33'	16''
Longitude	86°	23'	32''

Transmitter: Mervillis Mill Rd.

Ownership: State of Alabama.

Began Operation: August 8, 1956.

Represented (legal): Hogan & Hartson.

Personnel: See WBIQ, Birmingham.

WFIQ Florence

Ch. 36

Licensee: Alabama Educational Television Commission.

Studio: See WBIQ, Birmingham.

Telephone: 205-332-4422.

Technical Facilities: Channel No. 36 (602-608 MHz). Authorized power: 589-kw visual, 58.9-kw aural. Antenna: 760-ft. above av. terrain, 538-ft. above ground, 1476-ft. above sea level.

Latitude	34°	34'	48''
Longitude	87°	46'	28''

Transmitter: 1.8-mi. N of Jonesboro.

Ownership: State of Alabama.

Began Operation: August 9, 1967.

Represented (legal): Hogan & Hartson.

Personnel: See WBIQ, Birmingham.

WHIQ Huntsville

Ch. 25

Licensee: Alabama Educational Television Commission.

Studio: See WBIQ, Birmingham.

Telephone: 205-536-8450.

Public/ETV Stations—Alabama

Technical Facilities: Channel No. 25 (536-542 MHz). Authorized power: 631-kw visual, 126-kw aural. Antenna: 1173-ft. above av. terrain, 339-ft. above ground, 1962-ft. above sea level.

Latitude	34°	44'	16''
Longitude	86°	32'	02''

Requests CP for change 685-kw max. visual, 3862-ft. above av. terrain, 1050-ft. above ground, 6375-ft. above sea level, lat. 34° 44' 14'', long. 86° 31' 46''. BPET-900108KE.

Transmitter: 706 Reed Dr.

Ownership: State of Alabama.

Began Operation: November 15, 1965.

Represented (legal): Hogan & Hartson.

Personnel: See WBIQ, Birmingham.

WGIQ Louisville

Ch. 43

Licensee: Alabama Educational Television Commission.

Studio: See WBIQ, Birmingham.

Telephone: 205-775-8846.

Technical Facilities: Channel No. 43 (644-650 MHz). Authorized power: 708-kw visual, 70.8-kw aural. Antenna: 940-ft. above av. terrain, 800-ft. above ground, 1400-ft. above sea level.

Latitude	31°	44'	00''
Longitude	85°	25'	46''

Transmitter: 0.4-mi. W of Texasville, AL.

Ownership: State of Alabama.

Began Operation: September 9, 1968.

Represented (legal): Hogan & Hartson.

Personnel: See WBIQ, Birmingham.

WEIQ Mobile

Ch. 42

Licensee: Alabama Educational Television Commission.

Studio: See WBIQ, Birmingham.

Telephone: 205-626-1387.

Technical Facilities: Channel No. 42 (638-644 MHz). Authorized power: 1170-kw visual, 117-kw aural. Antenna: 600-ft. above av. terrain, 543-ft. above ground, 702-ft. above sea level.

Latitude	30°	39'	33''
Longitude	87°	53'	33''

Transmitter: Near Spanish Fort, 0.6-mi. S of U.S. Hwy. 31.

Ownership: State of Alabama.

Began Operation: November 18, 1964.

Represented (legal): Hogan & Hartson.

Personnel: See WBIQ, Birmingham.

WAIQ Montgomery

Ch. 26

Licensee: Alabama Educational Television Commission.

Studio: See WBIQ, Birmingham.

Telephone: 205-261-2785. Fax: 205-251-2192.

A-1290

Technical Facilities: Channel No. 26 (542-548 MHz). Authorized power: 1410-kw max. visual, 141-kw aural. Antenna: 600-ft. above av. terrain, 787-ft. above ground, 527-ft. above sea level.

Latitude	32°	22'	52''
Longitude	86°	17'	30''

Transmitter: Patterson Field, 1300 Upper Wetumpka Rd., Montgomery.

Ownership: State of Alabama.

Began Operation: December 18, 1962.

Personnel: See WBIQ, Birmingham.

WCIQ Mount Cheaha State Park

Ch. 7

Licensee: Alabama Educational Television Commission.

Studio: See WBIQ, Birmingham.

Telephone: 205-488-5422.

Technical Facilities: Channel No. 7 (174-180 MHz). Authorized power: 316-kw visual, 31.6-kw aural. Antenna: 2000-ft. above av. terrain, 574-ft. above ground, 2981-ft. above sea level.

Latitude	33°	29'	06''
Longitude	85°	48'	32''

Transmitter: Mount Cheaha, near Munford.

Ownership: State of Alabama.

Began Operation: January 7, 1955.

Personnel: See WBIQ, Birmingham.

ALASKA

KAKM Anchorage

Ch. 7

Licensee: Alaska Public Television Inc., 2677 Providence Dr., Anchorage, AK 99508.

Studio: 2677 Providence Drive, Anchorage, AK 99508.

Telephone: 907-563-7070.

Technical Facilities: Channel No. 7 (174-180 MHz). Authorized power: 163-kw max. visual, 15.63-kw aural. Antenna: 781-ft. above av. terrain, 773-ft. above ground, 889-ft. above sea level.

Latitude	61°	25'	22''
Longitude	149°	52'	20''

Transmitter: Mile 2, Mackinzie Rd.

Satellite Earth Station: Collins, 10-meter.

Ownership: Alaska Public Television Inc.

Began Operation: May 7, 1975.

Represented (legal): Dow, Lohnes & Albertson.

Personnel:
ELMO SACKETT, general manager.
FRANK MENGEL, chief engineer.
DICK ENDERS, program manager.
JANETTE HORVAT, business manager.
GORDON BOLAR, development director.
JAMES V. ALEXANDER, production manager.

KYUK-TV

Bethel

Ch. 4

Licensee: Bethel Broadcast ng Inc., Box 468, Bethel, AK 99559.

Studio: Box 468, Bethel, AK 99559.

Telephone: 907-543-3131.

Technical Facilities: Channel No. 4 (66-72 MHz). Authorized power: 4.67-kw visual, 1.16-kw aural. Antenna: 200-ft. above av. terrain, 255-ft. above ground, 280-ft. above sea level.

Latitude	60°	47'	33''
Longitude	161°	46'	22''

Transmitter: 640 Radio St.

Satellite Earth Station: Collins, 10-meter; Collins, Rockwell receivers.

AM Affiliate: KYUK, 5-kw, 580 kHz.

News Service: AP.

Ownership: Bethel Bcstg. Inc. Myron Nanney, pres.

Began Operation: September 14, 1972.

Represented (legal): Wilkinson, Barker, Knauer & Quinn.

Personnel:

JERRY BRIGHAM, general manager.
BRAD HUMELSINE, chief engineer.
KIM McDONALD, program director.
JOHN McDONALD, production manager.

KUAC-TV

Fairbanks

Ch. 9

Licensee: University of Alaska, KUAC, Fairbanks, AK 99775-1420.

Studio: U. of Alaska, Theatre Bldg., Fairbanks, AK 99775-1420.

Telephone: 907-474-7491.

Technical Facilities: Channel No. 9 (186-192 MHz). Authorized power: 46.8-kw visual, 8.33-kw aural. Antenna: 500-ft. above av. terrain, 151-ft. above ground, 1451-ft. above sea level.

Latitude	64°	54'	42''
Longitude	147°	46'	38''

Transmitter: Ridge approx. 1-mi. N of Farmers Loop Rd., 4.5-mi. from Fairbanks.

Satellite Earth Station: Andrew, 10-meter; Collins receivers.

FM Affiliate: KUAC-FM, 105-kw, 104.7 MHz (No. 284), 440-ft.

News Services: AP, APRN, NPR.

Ownership: University of Alaska.

Began Operation: December 22, 1971.

Represented (legal): Cohn & Marks.

Personnel:

BRUCE SMITH, general manager.
DAVID L. WALSTAD, engineering director.
JOHN REISINGER, chief engineer.
ANN THORNSEN, news director.
GREG RUFF, program director.
KATE PENDLETON, promotion director.
ARLYS WESTFALL, business manager.
CAROLE ROMBERG, marketing director.

KTOO-TV

Juneau

Ch. 3

Licensee: Capital Community Bcstg. Inc., 224 Fourth St., Juneau, AK 99801.

Studio: 224 Fourth St., Juneau, AK 99801.

1991 Edition

Telephone: 907-586-1670. Fax: 907-586-3612.

Technical Facilities: Channel No. 3 (60-66 MHz). Authorized power: 2.45-kw visual, 0.49-kw aural. Antenna: Minus 1016-ft. above av. terrain, 259-ft. above ground, 308-ft. above sea level.

Latitude	58°	18'	03.80''
Longitude	134°	25'	21.30''

Transmitter: Federal Bldg., 9th & Glacier Ave., Juneau.

Satellite Earth Station: Collins, 10-meter.

FM Affiliate: KTOO-FM, 2.4-kw, 104.3 MHz (No. 282).

News Service: AP.

Ownership: Capital Community Bcstg. Inc. Steve Nelson, chmn.; Sioux Plummer, vice chmn.; Amy Kyle, treas.; Frederick Hoskinson, Annabelle Lund, Kate Tesar, members.

Began Operation: October 1, 1978.

Represented (legal): Schwartz, Woods & Miller.

Personnel:

STEVE NELSON, chairman.
SIOUX PLUMMER, vice chairman.
PETER A. FRID, president & general manager.
BILL LEGERE, vice president.
AMY KYLE, treasurer.
JAMES MAHAN, production manager.
BETSY BRENNEMAN, program director.
LINDA WALTHER, promotion director.
LORI BROTHERTON, business manager.
DEBBIE KOUCHI, marketing director.
MIKE DENNING, assistant chief engineer.

ARIZONA

KAET

Phoenix

Ch. 8

Licensee: Arizona Board of Regents, Arizona State University, Tempe, AZ 85287.

Studio: Stauffer Communications Arts Bldg., Tempe, AZ 85281.

Telephone: 602-965-3506. Fax: 602-965-1000.

Technical Facilities: Channel No. 8 (180-186 MHz). Authorized power: 316-kw visual, 47.4-kw aural. Antenna: 1756-ft. above av. terrain, 308-ft. above ground, 2953-ft. above sea level.

Latitude	33°	20'	00''
Longitude	112°	03'	49''

Transmitter: South Mountain, 5-mi. S of Phoenix.

Multichannel TV Sound: Stereo and separate audio program.

Satellite Earth Stations: Collins, 10-meter; Simulsat, 5-meter; Collins, Microdyne receivers.

News Service: AP.

Ownership: Arizona Board of Regents for Arizona State U.

Began Operation: January 30, 1961.

Represented (legal): Schwartz, Woods & Miller.

Personnel:

CHARLES R. ALLEN, general manager.
LEE C. FRISCHKNECHT, assistant general manager.
BETH E. VERSHURE, station manager.
JOHN MARTINEZ, operations manager.
MICHAEL A. THOMSEN, telecommunications manager.
JOHN F. WILSON, program manager.
WENDELL C. BRIERLY, business manager.
PATRICIA A. MILLER, school service manager.
JOSEPH J. MANNING, engineering manager.
JOHN F. LANG II, development director.
BARBARA L. MAACK, creative services manager.
MICHAEL K. WONG, news director.

Public/ETV Stations—Arizona

KUAS-TV

Tucson

Ch. 27

Licensee: Arizona Board of Regents, Modern Languages Bldg., Room 225, U. of Arizona, Tucson, AZ 85721.

Studio: Modern Languages Bldg., Room 225, U. of Arizona, Tucson, AZ 85721.

Telephone: 602-621-7365. **Fax:** 602-621-9105.

Technical Facilities: Channel No. 27 (548-554 MHz). Authorized power: 30.2-kw max. visual, 3-kw max. aural. Antenna: 573-ft. above av. terrain, 30-ft. above ground, 3125-ft. above sea level.

Latitude	32°	12'	53''
Longitude	111°	00'	21''

Transmitter: Tumamoc Hill, Tucson.

Ownership: U. of Arizona.

Began Operation: July 18, 1968.

Represented (legal): Oow, Lohnes & Albertson.

Personnel:

OONALO BURGESS, station manager.
 HECTOR GONZALES, news director.
 OLIVIA SMITH, program director.
 MIKE SERRES, promotion & marketing director.
 MARK WIRUTH, business manager.
 TOM BOONE, chief engineer.

KUAT-TV

Tucson

Ch. 6

Licensee: Arizona Board of Regents, Modern Languages Bldg., U. of Arizona, Tucson, AZ 85721.

Studio: Modern Languages Bldg., U. of Arizona, Tucson, AZ 85721.

Telephone: 602-621-5828.

Technical Facilities: Channel No. 6 (82-88 MHz). Authorized power: 35.5-kw visual, 3.55-kw aural. Antenna: 3635-ft. above av. terrain, 192-ft. above ground, 8722-ft. above sea level.

Latitude	32°	24'	55''
Longitude	110°	42'	54''

Transmitter: Mount Bigelow, 18-mi. NE of Tucson.

Multichannel TV Sound: Stereo only.

Satellite Earth Station: Collins, 10-meter; Rockwell, Scientific-Atlanta receivers.

AM Affiliate: KUAT, 50-kw, 1550 kHz.

FM Affiliate: KUAT-FM, 12.5-kw, 90.5 MHz (No. 213), 3580-ft.

Ownership: U. of Arizona. Dr. Henry Koffler, pres.

Began Operation: March 8, 1959.

Represented (legal): Oow, Lohnes & Albertson.

Personnel:

OONALO BURGESS, assistant general manager & director of programming.
 RON STEWART, director of engineering.
 HECTOR GONZALES, news director.
 OORIS GROOM, development manager.
 OLIVIA SMITH, program manager.
 FRAN SHERLOCK, production manager.
 MIKE SERRES, promotion & marketing director.
 MARK WIRUTH, business manager.

A-1292

ARKANSAS

KETG

Arkadelphia

Ch. 9

Licensee: Arkansas ETV Commission, 350 S. Oonaghey St., Box 1250, Conway, AR 72032.

Studio: See KETS, Little Rock.

Technical Facilities: Channel No. 9 (186-192 MHz). Authorized power: 316-kw visual, 31.6-kw aural. Antenna: 1066-ft. above av. terrain, 1110-ft. above ground, 1340-ft. above sea level.

Latitude	33°	54'	26''
Longitude	93°	06'	46''

Transmitter: 2-mi. SE of Gurdon, AR.

Satellite Earth Stations: In operation.

Ownership: Arkansas ETV Commission. George Campbell, chmn.; Rochelle Betton, secy.

Began Operation: October 2, 1976.

Personnel: See KETS, Little Rock.

KAFT

Fayetteville

Ch. 13

Licensee: Arkansas ETV Commission, 350 S. Oonaghey St., Box 1250, Conway, AR 72032.

Studio: See KETS, Little Rock.

Technical Facilities: Channel No. 13 (210-216 MHz). Authorized power: 316-kw visual, 31.6-kw aural. Antenna: 1680-ft. above av. terrain, 1138-ft. above ground, 3449-ft. above sea level.

Latitude	35°	48'	53''
Longitude	94°	01'	41''

Transmitter: 5.7-mi. NE of Winslow.

Satellite Earth Stations: In operation.

Ownership: Arkansas ETV Commission.

Began Operation: September 18, 1976.

Personnel: See KETS, Little Rock.

KTEJ

Jonesboro

Ch. 19

Licensee: Arkansas ETV Commission, 350 S. Oonaghey St., Box 1250, Conway, AR 72032.

Studio: See KETS, Little Rock.

Technical Facilities: Channel No. 19 (500-506 MHz). Authorized power: 1232-kw max. visual, 123-kw max. aural. Antenna: 1020-ft. above av. terrain, 945-ft. above ground, 1345-ft. above sea level.

Latitude	35°	54'	14''
Longitude	90°	46'	14''

Transmitter: 1.6-mi. E of Bono, AR.

Satellite Earth Stations: In operation.

Ownership: Arkansas ETV Commission.

Began Operation: May 1, 1976.

Personnel: See KETS, Little Rock.

KETS
Little Rock

Ch. 2

Licensee: Arkansas ETV Commission, 350 S. Donaghey St., Box 1250, Conway, AR 72032.

Studio: 350 S. Donaghey St., Conway, AR 72032.

Telephones: 501-682-2386; 501-450-1727. Fax: 501-682-4122.

Technical Facilities: Channel No. 2 (54-60 MHz). Authorized power: 100-kw visual, 10-kw aural. Antenna: 1781-ft. above av. terrain, 1775-ft. above ground, 2047-ft. above sea level.

Latitude	34°	28'	23''
Longitude	92°	12'	11''

Transmitter: U.S. Hwy. 65, 2-mi. N of Redfield, AR.

Satellite Earth Station: Collins, 10-meter; Collins receivers.

Ownership: Arkansas ETV Commission. George Campbell, chmn.; Rochelle Betton, vice chmn.

Began Operation: December 4, 1966.

Represented (legal): Oow, Lohnes & Albertson.

Personnel:
SUSAN HOWARTH, executive director.
LARRY FOLEY, associate director.
JOHN CHEEK, educational director.
GARY SCHULTZ, director of engineering.
TED OUGLAS, promotion & marketing director.
OONNA SMITH, business manager.
KATHY ATKINSON, program director.

KEMV
Mountain View

Ch. 6

Licensee: Arkansas ETV Commission, 350 S. Donaghey St., Box 1250, Conway, AR 72032.

Studio: See KETS, Little Rock.

Technical Facilities: Channel No. 6 (82-88 MHz). Authorized power: 100-kw visual, 10-kw aural. Antenna: 1390-ft. above av. terrain, 995-ft. above ground, 2515-ft. above sea level.

Latitude	35°	48'	47''
Longitude	92°	17'	24''

Transmitter: 1.5-mi. NNE of Fox, AR.

Satellite Earth Stations: In operation.

Ownership: Arkansas ETV Commission.

Began Operation: November 16, 1980.

Personnel: See KETS, Little Rock.

KLEP
Newark

Ch. 17

Licensee: Newark Public Schools, Hwy. 233, Newark, AR 72562.

Studio: Newark Public Schools, Hwy. 233, Newark, AR 72562.

Telephone: 501-799-8691.

Technical Facilities: Channel No. 17 (488-494 MHz). Authorized power: 14.9-kw max. visual, 1.49-kw max. aural. Antenna: 530-ft. above av. terrain, 455-ft. above ground, 848-ft. above sea level.

Latitude	35°	43'	25''
Longitude	91°	26'	40''

Transmitter: Hwy. 233, 1.5-mi. N of Newark.

Ownership: Newark Public Schools. Frankie Griffin, pres.; Bobby R. OePoyster, superintendent; T. W. Hall, Judy Barber, Ernie Pectol, Ron Abbott & Larry Langston, board members.

1991 Edition

Began Operation: June 17, 1985.

Represented (engineering): E. Harold Munn Jr. & Associates Inc.

Personnel:
FRED AHLBORN, general manager.

CALIFORNIA

KRCB-TV

Cotati

Ch. 22

Licensee: Rural California Bcstg. Corp., 5850 Labath Ave., Rohnert Park, CA 94927.

Studio: 5850 Labath Ave., Rohnert Park, CA 94927.

Telephones: 707-585-8522; 415-883-2322.

Technical Facilities: Channel No. 22 (518-524 MHz). Authorized power: 68.2-kw max. visual, 6.82-kw max. aural. Antenna: 1928-ft. above av. terrain, 76-ft. above ground, 2520-ft. above sea level.

Latitude	38°	20'	54''
Longitude	122°	34'	37''

Transmitter: Sonoma Mountain Rd. 3.1-mi. WSW of Glen Ellen.

Satellite Earth Station: SatCom, 7-meter C-band; Scientific-Atlanta receivers.

Ownership: Rural California Bcstg. Corp., Leroy Lounibos, pres.; Marc Libaric, v.p.; Mildred Howie, secy.; Oave Martinelli, treas.

Began Operation: December 2, 1984.

Personnel:
NANCY DOBBS, general manager.
DAWN EISLER-SMITH, station manager.
JOHN THOMPSON, program director.
SANDI HANSEN, promotion director.
LARRY STRATTON, chief engineer.
CINDY PAULOS, development director.

KEET

Eureka

Ch. 13

Licensee: Redwood Empire Public TV Inc., 7246 Humboldt Hill Rd, Box 13, Eureka, CA 95502.

Studio: 7246 Humboldt Hill Rd., Eureka, CA 95501.

Telephone: 707-445-0813.

Technical Facilities: Channel No. 13 (210-216 MHz). Authorized power: 181.2-kw visual, 16.4-kw aural. Antenna: 1690-ft. above av. terrain, 300-ft. above ground, 2989-ft. above sea level.

Latitude	40°	43'	36''
Longitude	123°	58'	19''

Transmitter: Barry Ridge, 10.8-mi. SE of Eureka.

Multichannel TV Sound: Stereo only.

Satellite Earth Station: Collins, 10-meter C-band; Collins receivers.

Ownership: Redwood Empire Public TV Inc.

Began Operation: April 14, 1969.

Personnel:
ST. CLAIR B. ADAMS, general manager.
JOEL HOUSEHOLTER, director of engineering.
KAREN BARNES, assistant manager.
KEN ERDMAN, production manager.
TOM JOHNSON, promotion director.
MONIQUE BELANGER, business manager.

Public/ETV Stations—California

KVPT

(formerly KMTF)

Fresno

Ch. 18

Licensee: Valley Public Television Inc., 1544 Van Ness Ave., Fresno, CA 93721.

Studio: 1544 Van Ness Ave., Fresno, CA 93721.

Telephone: 209-266-1800.

Technical Facilities: Channel No. 18 (494-500 MHz). Authorized power: 562-kw visual, 112-kw aural. Antenna: 2220-ft. above av. terrain, 245-ft. above ground, 3641-ft. above sea level.

Latitude	36°	44'	45''
Longitude	119°	16'	52''

Transmitter: Bear Mountain, 28-mi. E of Fresno.

Satellite Earth Station: Andrew, 10-meter C-band; Collins, Rockwell receivers.

Ownership: Valley Public Television Inc. Mary Louise Vivier, chmn.; Michael Cardenas, vice chmn.; Carolyn Golden, secy.; John Wissler, financial officer.

Began Operation: April 10, 1977.

Personnel:

COLIN DOUGHERTY, general manager.
VIRGINIA MIKULA, development director.
JOHN C. WHITE, program director.
RODGER HIXON, chief engineer.
JOYCE WEISS, director of finance.
KATHY M. PORTER, public information director.

KOCE-TV

Huntington Beach

Ch. 50

Licensee: Board of Trustees, Coast Community College, 1370 Adams Ave., Costa Mesa, CA 92626.

Studio: 15751 Gothard St., Huntington Beach, CA 92647.

Telephones: 714-895-5623. **Fax:** 714-895-0852.

Technical Facilities: Channel No. 50 (686-692 MHz). Authorized power: 2750-kw max. & 290-kw horizontal visual, 295-kw max. & 29.5-kw horizontal aural. Antenna: 1090-ft. above av. terrain, 254-ft. above ground, 1590-ft. above sea level.

Latitude	33°	58'	19''
Longitude	117°	56'	57''

Holds CP for change to 5010-kw max. visual, 501-kw max. aural, 1083-ft. above av. terrain, 250-ft. above ground, 1516-ft. above sea level; lat. 33° 58' 19'', long. 117° 56' 57''. BPET-900117KE.

Transmitter: Skyline Dr. in Puente Hills, 3-mi. of N La Habra.

Satellite Earth Station: Andrew, 10-meter C-band; Standard Communications receivers.

Ownership: Coast Community College District. Walt Howald, pres., board of trustees.

Began Operation: November 20, 1972.

Represented (legal): Tierney & Swift.

Represented (engineering): Hammett & Edison Inc.

Personnel:

ARMONDO RUIZ, president, board of trustees.
WILLIAM A. FURNISS, general manager.
DON SINEX, chief engineer.
ROBERT C. MOFFETT, director, engineering/operations.
SANDEE HARDEN, assistant to the station manager.
ROBERTA SMITH, program director.
JUDE SCHAEFER, promotion director.

KCET

Los Angeles

Ch. 28

Licensee: Community TV of Southern California, 4401 Sunset Blvd., Los Angeles, CA 90027.

A-1294

Studio: 4401 Sunset Blvd., Los Angeles, CA 90027.

Telephone: 213-666-6500. **TWX:** 910-321-4396.

Technical Facilities: Channel No. 28 (554-560 MHz). Authorized power: 2450-kw max. & 148-kw horizontal visual, 240-kw max. & 14.8-kw horizontal aural. Antenna: Directional, 3040-ft. above av. terrain, 363-ft. above ground, 6022-ft. above sea level.

Latitude	34°	13'	26''
Longitude	118°	03'	44''

Transmitter: Mount Wilson.

Multichannel TV Sound: Stereo and separate audio program.

Satellite Earth Stations: Andrew, 10-meter C-band; Hughes, 5-meter C-band; Collins, Hughes, Rockwell receivers.

Ownership: Community TV of Southern California. William H. Kobin, pres. & chief exec. officer; J. Patrick Whaley, secy.; Keith Larson, treas.

Began Operation: September 28, 1964.

Represented (legal): Arent, Fox, Kintner, Plotkin & Kahn.

Represented (engineering): Hammett & Edison Inc.

Personnel:

WILLIAM H. KOBIN, president & chief executive officer.
DONALD YOUPA, executive vice president.
GARY FERRELL, senior vice president, finance & chief financial officer.
NANCY RISHAGEN, senior vice president, human resources & planning.
GLENN SCHROEDER, senior vice president & general counsel.
STEPHEN KULCZYCKI, senior vice president & station manager.
DAVID CRIPPENS, senior vice president, educational enterprises.
PHYLIS GELLER, senior vice president, national productions.
WILLIAM LANDERS, vice president, engineering & operations.
TIMOTHY CONROY, vice president, marketing & business development.
BEATRIZ OLVERA STOTZER, vice president, community relations.
BARBARA GOEN, vice president, public information.
HAL SMEDER, director of technical operations & acting chief engineer.
TOM THOMPSON, executive producer, news & public affairs.
JOYCE CAMPBELL, executive producer, national productions.
BONNIE WININGS, director of viewer marketing.
JACQUELINE KAIN, director of broadcasting.

KLCS

Los Angeles

Ch. 58

Grantee: Los Angeles Unified School District, Box 3307, Los Angeles, CA 90051.

Studio: 1061 W. Temple St. Los Angeles, CA 90012.

Telephone: 213-625-6958.

Technical Facilities: Channel No. 58 (734-740 MHz). Authorized power: 1910-kw max. & 550-kw horizontal visual, 110-kw horizontal aural. Antenna: 2870-ft. above av. terrain, 180-ft. above ground, 5836-ft. above sea level.

Latitude	34°	13'	26''
Longitude	118°	03'	45''

Transmitter: Mount Wilson.

Satellite Earth Stations: In operation; Scientific-Atlanta receivers.

Ownership: Los Angeles City Board of Education.

Began Operation: November 5, 1973.

Represented (legal): Cohn & Marks.

Personnel:

PATRICIA PRESCOTT MARSHALL, general manager.
PELHAM HENRY, special assistant to general manager.
JOHN RUSSELL, chief engineer.
ELAINE DANNY, program director.
MARY FRANCISCO, business manager.
LOWELL THOMAS, marketing director.
SABRINA FAIR THOMAS, manager of program scheduling.

KIXE-TV

Redding

Ch. 9

Licensee: Northern California Educational TV Assn. Inc, 603 N. Market St., Redding, CA 96003.

Studio: 603 N. Market St., Redding, CA 96003.

Mailing Address: Box 9, Redding, CA 96099.

Telephone: 916-243-5493. Fax: 916-243-7443.

Technical Facilities: Channel No. 9 (186-192 MHz). Authorized power: 115-kw visual, 12-kw aural. Antenna: 3590-ft. above av. terrain, 99-ft. above ground, 6308-ft. above sea level.

Latitude	40°	36'	09"
Longitude	122°	39'	01"

Transmitter: Shasta-Bally.

Satellite Earth Station: Andrew, 10-meter C-band; Scientific-Atlanta & Standard Communications receivers.

Ownership: Northern California Educational TV Assn. Inc.

Began Operation: October 5, 1964.

Represented (legal): Schwartz, Woods & Miller.

Personnel:

VICTOR HOGSTRDM, general manager.
BRANTLEY HUNTER, station engineer.
MYRON TISDEL, program director.
MILTON GREAVES, news director.
PENNY WEBB, promotion director.
DEMETRA KRISTENSEN, business manager.
JAMES HOLLOWOMON, marketing & development director.

KVIE

Sacramento-Stockton

Ch. 6

Licensee: KVIE Inc., Box 6, Sacramento, CA 95812-0006.

Studio: 2595 Capitol Oaks Dr., Sacramento, CA 95833.

Mailing Address: Box 6, Sacramento, CA 95812.

Telephone: 916-929-5843. Fax: 916-929-7215.

Technical Facilities: Channel No. 6 (82-88 MHz). Authorized power: 100-kw visual, 10-kw aural. Antenna: 1861-ft. above av. terrain, 1869-ft. above ground, 1871-ft. above sea level.

Latitude	38°	16'	18"
Longitude	121°	30'	18"

Transmitter: 1400 Twin Cities Rd., Walnut Grove, CA.

Multichannel TV Sound: Stereo and separate audio program.

Satellite Earth Station: Collins, 10-meter C-band; Collins, Drake receivers.

Ownership: KVIE Inc.

Began Operation: February 23, 1959.

Represented (legal): Dow, Lohnes & Albertson.

Personnel:

JOHN HERSHBERGER, president & general manager.
NICKI SHEARER, vice president for development.
MICHAEL WALL, chief engineer.
JAN TILMON, vice president for programming/technical services.
SUSAN PRINCE, program director.

KVCR-TV

San Bernardino

Ch. 24

Licensee: San Bernardino Community College District, 441 W. 8th St., San Bernardino, CA 92410.

Studio: 701 S. Mount Vernon Ave., San Bernardino, CA 92410.

1991 Edition

Telephone: 714-888-6511.

Technical Facilities: Channel No. 24 (530-536 MHz). Authorized power: 1318-kw max. & 99.1-kw horizontal visual, 131.8-kw max. & 99.1-kw horizontal aural. Antenna: 1641-ft. above av. terrain, 213-ft. above ground, 3166-ft. above sea level.

Latitude	33°	57'	57"
Longitude	117°	17'	05"

Transmitter: Approx. 1.5-mi. NE of Box Springs.

Satellite Earth Station: Collins, 10-meter; Collins receivers.

FM Affiliate: KVCR, 24.5-kw, 91.9 MHz (No. 220), 120-ft.

News Services: PBS, UPI.

Ownership: San Bernardino Community College District. Charles Beeman, chmn., Otto Roemich, chancellor.

Began Operation: September 11, 1962.

Represented (legal): Tierney & Swift.

Personnel:

THOMAS LITTLE, general manager.
LEW WARREN, station manager.
PATTY HUTCHISON, community service director.
DON LEIFFER, publicity director.
AL GONDOS, production manager.
DAVE HINMAN, development director.

KPBS-TV

San Diego

Ch. 15

Licensee: Board of Trustees, The California State University for San Diego University.

Studio: San Diego State University, San Diego, CA 92182.

Mailing Address: 5164 College Ave., San Diego, CA 92115.

Telephones: 619-594-1515; 619-265-6489, engineering. Telex: 446582.

Fax: 619-265-6417.

Technical Facilities: Channel No. 15 (476-482 MHz). Authorized power: 3020-kw max. visual, 302-kw max. aural. Antenna: 2010-ft. above av. terrain, 224-ft. above ground, 2791-ft. above sea level.

Latitude	32°	41'	47"
Longitude	116°	56'	07"

Transmitter: Mount San Miguel, 13-mi. E of San Diego.

Satellite Earth Stations: Andrew, 10-meter C-band; Anixter-Mark, 5-meter C-band; Comtech, 3.8-meter Ku-band; Collins, Scientific-Atlanta, Standard Communications receivers.

FM Affiliate: KPBS-FM, 1.75-kw, 89.5 MHz (No. 208), 1902-ft.

News Service: UPI.

Ownership: The California State University for San Diego State U.

Began Operation: June 25, 1967.

Represented (legal): Bryan, Cave, McPheeters & McRoberts.

Personnel:

PAUL J. STEEN, general manager.
BRADFORD B. WARNER, program manager.
DONALD R. MARTIN, telecommunications manager.
GLORIA PENNER SNYDER, director of television program production.
HORST BRUENJES, administration manager.
JOHN B. FOLSOM, engineering manager.
WILLIAM HAUGHT, chief engineer.
PATRICIA FINN, promotion director.
JUDITH LEMONCELLI, corporate development director.

KQEC

San Francisco

Ch. 32

Licensee: KQEC Inc., 500 Eighth St., San Francisco, CA 94103.

Studio: 500 Eighth St., San Francisco, CA 94103.

Public/ETV Stations—California

Telephone: 415-864-2000. Fax: 415-553-2241.

Technical Facilities: Channel No. 32 (578-584 MHz). Authorized power: 1333-kw max. & 513-kw horizontal visual, 132-kw max. aural. Antenna: 1670-ft. above av. terrain, 980-ft. above ground, 1810-ft. above sea level.

Latitude	37°	45'	20''
Longitude	122°	27'	05''

Transmitter: Mount Sutro, San Francisco.

Ownership: KQED Inc.

Began Operation: March 9, 1954 as a commercial station. Left air June 21, 1958; resumed operation Feb. 16, 1966. After purchase by Metromedia, left air again, resumed July 1, 1968. FCC approved gift to present owner by Metromedia Sept. 9, 1970 (*Television Digest*, Vol. 10:20, 37). Resumed operation June 28, 1971. Left air Aug. 23, 1972. Resumed operation Jan. 1, 1977.

Represented (legal): Dow, Lohnes & Albertson.

Personnel: See KQED, San Francisco.

KQED San Francisco

Ch. 9

Licensee: KQED Inc., 500 Eighth St., San Francisco, CA 94103.

Studio: 500 Eighth St., San Francisco, CA 94103.

Telephone: 415-864-2000. Fax: 415-553-2241.

Technical Facilities: Channel No. 9 (186-192 MHz). Authorized power: 316-kw visual, 63.2-kw aural. Antenna: 1670-ft. above av. terrain, 980-ft. above ground, 1810-ft. above sea level.

Latitude	37°	45'	20''
Longitude	122°	27'	05''

Transmitter: Mount Sutro, San Francisco.

Multichannel TV Sound: Stereo and separate audio program.

Satellite Earth Station: Collins, 10-meter C-band; Collins, Scientific-Atlanta receivers.

FM Affiliate: KQED-FM, 110-kw, 88.5 MHz (No. 203), 1270-ft.

News Service: AP.

Ownership: KQED Inc. Walter K. Morris, chmn.; Robert L. Green, vice-chmn.; Josefina C. Baltodano, secy.

Began Operation: April 2, 1954.

Represented (legal): Dow, Lohnes & Albertson.

Personnel:

ANTHONY S. TIANO, president & general manager.
EUGENE S. ZASTROW, executive vice president & director of engineering.
ROBERT A. JOHNSTON JR., chief financial officer.
DAVID HOSLEY, vice president & TV stations manager.
MAJORIE POORE, vice president, national productions.
MICHAEL SCHWARZ, director, current affairs.
MILTON CHEN, director, instructional television services.
SUSAN McCORMICK, publisher, *San Francisco Focus Magazine*.

KTEH San Jose

Ch. 54

Licensee: KTEH-TV Foundation, 100 Skyport Dr., San Jose, CA 95115

Studio: 100 Skyport Dr., San Jose, CA 95115.

Telephone: 408-998-5554.

Technical Facilities: Channel No. 54 (710-716 MHz). Authorized power: 661-kw max. visual, 132-kw max. aural. Antenna: 1922-ft. above av. terrain, 137-ft. above ground, 2707-ft. above sea level.

Latitude	37°	29'	07''
Longitude	121°	51'	57''

Transmitter: Monument Peak, 10-mi. N of San Jose.

A-1296

Ownership: KTEH-TV Foundation. Emery H. Rogers, chmn.; Richard P. Napoli, vice chmn.; Thomas E. Fanella, pres.; Pete Whitman, secy.

Began Operation: October 19, 1964.

Represented (legal): Schwartz, Woods & Miller.

Personnel:

THOMAS FANELLA, president & general manager.
KAY INGRAM, broadcasting director.
FRANK FOGG, chief engineer.
NANCY BALDACCI, traffic specialist.
KAREN ROBERTS, program manager.
CHERYL WALTER, finance manager.

KCSM-TV

San Mateo-San Francisco

Ch. 60

Licensee: San Mateo County Community College District, 1700 W. Hillsdale Blvd., San Mateo, CA 94402.

Studio: 1700 W. Hillsdale Blvd., San Mateo, CA 94402.

Telephones: 415-574-6202; 415-574-6586.

Technical Facilities: Channel No. 60 (746-752 MHz). Authorized power: 1550-kw visual, 155-kw aural. Antenna: 1210-ft. above av. terrain, 181-ft. above ground, 752-ft. above sea level.

Latitude	37°	41'	07''
Longitude	122°	26'	01''

Transmitter: Mount San Bruno, San Francisco.

FM Affiliate: KCSM, 14-kw, 91.1 MHz (No. 216), 330-ft.

News Service: AP.

Ownership: San Mateo County Community College District, public educational institution. Glenn P. Smith, chancellor; Dr. Lois Callahan, pres.

Began Operation: October 12, 1964.

Represented (legal): Tierney & Swift.

Represented (engineering): Hammett & Edison Inc.

Personnel:

RICHARD ZANARDI, general manager.
JULIE JACOB, program director.
FRANCIS J. MORGAN, chief engineer.
NEDRA MOORE, traffic director.
JIM THRELKELD, production manager.
CLAIRE MACK, community affairs.

KNXT

Visalia

Ch. 49

Licensee: Diocese of Fresno Education Corp., 1550 N. Fresno St., Fresno, CA 93703.

Studios: 1550 N. Fresno St., Fresno, CA 93703; 520 N. Church St., Visalia, CA 93291.

Mailing Address: 1550 N. Fresno St., Fresno, CA 93703.

Telephone: 209-488-7440. Fax: 209-488-7444.

Technical Facilities: Channel No. 49 (680-686 MHz). Authorized power: 2150-kw max. visual, 215-kw max. aural. Antenna: 2738-ft. above av. terrain, 170-ft. above ground, 5886-ft. above sea level.

Latitude	36°	17'	14''
Longitude	118°	50'	17''

Transmitter: Section 9, R28E, T18S, Visalia.

Satellite Earth Stations: Comtech, 5-meter; Prodelin, 4-meter; Comtech, 3.6-meter; M/A-Com, Microdyne receivers.

News Service: CNN Headline News.

Ownership: Diocese of Fresno Education Corp. Joseph J. Madera, pres.; J. Wayne Hayes, v.p.; John Esquivel, secy.-treas.

Began Operation: November 2, 1986.

TV & Cable Factbook No. 59

Represented (legal): Reed, Smith, Shaw & McClay.

Represented (engineering): Serge Bergen.

Personnel:
 MARVIN G. HARRISON, general manager.
 ROSA MARIA GENDRON, traffic director.
 STEVE LeBEL, engineering director.
 MICHAEL JORDAN, program director.
 BETTY GERARDIN, special events coordinator.

KCAH
Watsonville

Ch. 25

Licensee: California Community TV Network, 3863 Martin Luther King Jr. Way, Oakland, CA 94609.

Mailing Address: Box 1541, John Steinbeck Station, Salinas, CA 93902-1541.

Telephone: 415-601-0171.

Technical Facilities: Channel No. 25 (536-542 MHz). Authorized power: 52.8-kw max. visual. Antenna: 2198-ft. above av. terrain, 98-ft. above ground, 3176-ft. above sea level.

Latitude	36°	45'	22''
Longitude	121°	30'	05''

Transmitter: Fremont Peak, Gabilan Range, 9-mi. NE of Salinas.

Ownership: California Community Television Network, non-profit corp. Arlene Kimata, secy. & dir. of staff; Gary Kitahata, treas. & dir.

Began Operation: November 19, 1989.

Represented (legal): M. Fred Friedman.

Represented (engineering): Broadcast Technical Services.

Personnel:
 ARLENE KIMATA, general manager.
 EMMA TORRES, program director.

COLORADO

KBDI-TV
Broomfield

Ch. 12

Licensee: Front Range Educational Media Corp., Box 1740, Denver, CO 80201.

Studio: 1531 Stout St., Denver, CO 80202.

Telephone: 303-825-1212.

Technical Facilities: Channel No. 12 (204-210 MHz). Authorized power: 229-kw visual, 22.9-kw aural. Antenna: 2420-ft. above av. terrain, 66-ft. above ground, 11,496-ft. above sea level.

Latitude	39°	40'	55''
Longitude	105°	29'	49''

Requests CP for change 316-kw visual, 1234-ft. above av. terrain, 663-ft. above ground, 7664-ft. above sea level, lat. 39° 43' 54'', long. 105° 14' 10'', transmitter adjacent to 950 N. Lookout Mountain Rd., Golden. BPET-900302KE.

Transmitter: Squaw Mountain, 4-mi. S of Idaho Springs.

Satellite Earth Station: Prodelin, 4.5-meter C-band; M/A-Com, Scientific-Atlanta receivers.

Ownership: Front Range Educational Media Corp. Nancy Bell, pres.; Barbara Jones, secy.

Began Operation: February 22, 1980.

Represented (legal): Mintz, Levin, Cohn, Ferris, Glovsky, & Popeo.

Personnel:
 TED KRICHOLS, general manager.
 DALE KIRSTEIN, director of engineering & operations.
 NICK FRAZER, program manager.

1991 Edition

KRMA-TV

Denver

Ch. 6

Licensee: Council for Public Television, Channel 6 Inc., 1261 Glenarm Place, Denver, CO 80204-9972.

Studio: 1261 Glenarm Place, Denver, CO 80204-9972.

Telephone: 303-892-6666 Fax: 303-825-5844.

Technical Facilities: Channel No. 6 (82-88 MHz). Authorized power: 100-kw visual, 32.7-kw aural. Antenna: 880-ft. above av. terrain, 210-ft. above ground, 7676-ft. above sea level.

Latitude	39°	43'	47''
Longitude	105°	14'	59''

Requests CP for change to 1230-ft. above av. terrain, 463-ft. above ground, 7982-ft. above sea level, lat. 39° 43' 48'', long. 105° 15' 00'', transmitter to Colorow Road, 2.5-mi. SW of Golden. BPET-900116KF.

Transmitter: 2.5-mi. SW of center of Golden on Lookout Mountain.

Multichannel TV Sound: Stereo and separate audio program.

Satellite Earth Stations: Andrew, 10-meter C-band; Comsert, 1.5-meter Ku-band; Collins, General Instrument, Scientific-Atlanta receivers.

Ownership: Council for Public TV, Channel 6 Inc. Carle Stenmark, chmn.; Thomas Gibson, vice chmn.; Kenneth Doyle, treas.; Suzie Robinson, secy.

Began Operation: January 30, 1956.

Represented (legal): Dow, Lohnes & Albertson.

Represented (engineering): Kessler & Gehman Associates Inc.

Personnel:
 DONALD D. JOHNSON, president & general manager.
 JAMES MORGESE, station manager.
 TRUDY FOWLER, director of development & marketing.
 RONALD K. SALAK, director of programming & production.
 KEITH E. SWANSON, director of administration & finance.
 MICHAEL C. HALPIN, director of operations.
 DON KINNEY, senior producer, public affairs.
 SCOTT F. SCHEEL, director of engineering.
 BILL THORN, promotion director.
 DONNA R. SANFORD, assistant program manager.

KWBI-TV

Denver

Ch. 41

Licensee: Colorado Christian University, 16075 W. Belleview Ave., Morrison, CO 80465-9698.

Studio: 16075 W. Belleview Ave., Morrison, CO 80465-9698.

Telephone: 303-697-5924.

Technical Facilities: Channel No. 41 (632-638 MHz). Authorized power: 741-kw max. visual, 74.1-kw max. aural. Antenna: 1153-ft. above av. terrain, 45-ft. above ground, 8010-ft. above sea level.

Latitude	39°	35'	59''
Longitude	105°	12'	35''

Transmitter: 0.6-mi. E of Turkey Creek Canyon Rd., near Indian Hills.

Satellite Earth Stations: Paraclypse, 3-meter C-band; 3-meter C-band; Echosphere receivers.

FM Affiliate: KWBI, 91.1 MHz, 100 kw, 1,184-ft.

Ownership: Colorado Christian U.; non-profit corp. Gerald Stafford, chmn.; Dr. Kenel J. Touryan, vice chmn.; Keith Williams, secy.; Roland Hieb, treas.

Began Operation: August 20, 1988.

Represented (engineering): Vir James, P.C., Broadcast Engineering.

Personnel:
 MICHAEL K. BRINKS, general manager.
 AL STEWART, chief engineer.
 SHELLY FROHS, promotion director.

Public/ETV Stations—Colorado

KTSC

Pueblo-Colorado Springs

Ch. 8

Licensee: University of Southern Colorado, Pueblo, CO 81001.

Studio: 2200 Bonforte Blvd., Pueblo, CO 81001-4901.

Telephone: 303-543-8800.

Technical Facilities: Channel No. 8 (180-186 MHz). Authorized power: 316-kw visual, 63.1-kw aural. Antenna: 1224-ft. above av. terrain, 977-ft. above ground, 6195-ft. above sea level.

Latitude	38°	22'	24''
Longitude	104°	33'	27''

Requests CP for change to 233-kw visual, 2387-ft. above av. terrain, 315-ft. above ground, 9725-ft. above sea level, lat. 38° 44' 41.0", long. 104° 51' 37.5", transmitter to SW of Colorado Springs, atop Cheyenne Mountain. BPET-900122KE.

Transmitter: Baculite Mesa, 8-mi. NE of Pueblo.

Satellite Earth Station: Collins, 10-meter; Rockwell receivers.

Ownership: University of Southern Colorado.

Began Operation: February 3, 1971.

Personnel:

GREGORY B. SINN, general manager.
TOM AUBE, chief engineer.
CHARLES BARKER, traffic manager.
JACK DeBLASI, development specialist.
RON WEEKES, production supervisor.

CONNECTICUT

WEDW

Bridgeport

Ch. 49

Licensee: Connecticut Educational Telecommunications Corp., 240 New Britain Ave., Hartford, CT 06106.

Studio: 250 Harbor Dr., Box 10210, Stamford, CT 06904-2210.

Telephone: 203-965-6080.

Technical Facilities: Channel No. 49 (680-686 MHz). Authorized power: 1950-kw max. visual. Antenna: 730-ft. above av. terrain, 476-ft. above ground, 1007-ft. above sea level.

Latitude	41°	16'	43''
Longitude	73°	11'	08''

Transmitter: Booth Hill, 6.9-mi. N of Bridgeport center.

Satellite Earth Stations: In operation; Scientific-Atlanta receivers.

News Service: AP.

Ownership: See WEDH, Hartford, CT.

Began Operation: December 17, 1967.

Represented (legal): Dow, Lohnes & Albertson.

Represented (engineering): Harold Dorschug.

Personnel:

JERRY FRANKLIN, president & chief executive officer.
CANDACE BAKER, general manager.
DON LAMY, chief engineer.
MARTHA NOLD, director of public information.

WEDH

Hartford

Ch. 24

Licensee: Connecticut Educational Telecommunications Corp., 240 New Britain Ave., Hartford, CT 06106.

A-1298

Studio: 240 New Britain Ave., Hartford, CT 06106.

Telephone: 203-278-5310.

Technical Facilities: Channel No. 24 (530-536 MHz). Authorized power: 817-kw max. & 685-kw horizontal visual, 83-kw max. & 69.2-kw horizontal aural. Antenna: 855-ft. above av. terrain, 455-ft. above ground, 1158-ft. above sea level.

Latitude	41°	46'	27''
Longitude	72°	48'	20''

Transmitter: Deercliff Rd., Avon, CT.

Multichannel TV Sound: Stereo only.

Satellite Earth Stations: Transmit/receive Collins, 10-meter; Collins, M/A-Com, Scientific-Atlanta receivers.

Ownership: Connecticut Public Broadcasting Inc., non-profit organization.

Began Operation: October 1, 1962.

Represented (legal): Schwartz, Woods & Miller.

Personnel:

JERRY FRANKLIN, president & chief executive officer.
DONNA COLLINS, vice president, sales & marketing.
ALFRED STEEL JR., director, development & financial affairs.
SHARON BLAIR, director of program development.
LARRY RIFKIN, director of programming & public relations.
FRANCIS ABRAMOWICZ, director of broadcasting/engineering.
JOHN W. KEAN, manager, technical planning.

WEDY

New Haven

Ch. 65

Licensee: Connecticut Educational Telecommunications Corp., 240 New Britain Ave., Hartford, CT 06106.

Studio: See WEDH, Hartford.

Technical Facilities: Channel No. 65 (776-782 MHz). Authorized power: 787-kw max. & 4.47-kw horizontal visual, 0.89-kw max. & 0.5-kw horizontal aural. Antenna: 270-ft. above av. terrain, 106-ft. above ground, 446-ft. above sea level.

Latitude	41°	19'	42''
Longitude	72°	54'	25''

Transmitter: East Rock Park, New Haven.

Satellite Earth Station: Transmit/receive Collins; M/A-Com, Scientific-Atlanta receivers.

Ownership: See WEDH, Hartford, CT.

Began Operation: December 1, 1974.

Personnel: See WEDH, Hartford.

WEDN

Norwich

Ch. 53

Licensee: Connecticut Educational Telecommunications Corp., 240 New Britain Ave., Hartford, CT 06106.

Studio: See WEDH, Hartford.

Technical Facilities: Channel No. 53 (704-710 MHz). Authorized power: 801.64-kw max. & 737.86-kw horizontal visual, 80.16-kw max. & 73.78-kw horizontal aural. Antenna: 680-ft. above av. terrain, 460-ft. above ground, 995-ft. above sea level.

Latitude	41°	31'	11''
Longitude	72°	10'	04''

Transmitter: 3.2-mi. S of Fitchville, CT.

Satellite Earth Station: Transmit/receive Collins; M/A-Com, Scientific-Atlanta receivers.

Ownership: See WEDH, Hartford, CT.

Began Operation: March 5, 1967.

Personnel: See WEDH, Hartford.

DELAWARE

WDPB

Seaford

Ch. 64

Licensee: WHYY Inc., 625 Orange St., Wilmington, DE 19805.

Studio: See WHYY-TV, Wilmington.

Telephone: 302-888-1200. **Telex:** 910-240-9481.

Technical Facilities: Channel No. 64 (770-776 MHz). Authorized power: 191-kw max. visual, 19.1-kw max. aural. Antenna: 650-ft. above av. terrain, 657-ft. above ground, 666-ft. above sea level.

Latitude	38°	39'	15"
Longitude	75°	36'	42"

Transmitter: 6.9-mi. N of Laurel Airport on Virginia Ave., Seaford.

Ownership: WHYY Inc.

Began Operation: December 4, 1981. Assignment of license from Delaware Citizens Committee to WHYY Inc. granted February 28, 1986.

Represented (legal): Schwartz, Woods & Miller.

Personnel:

RAY FANTINI, engineer.
See also WHYY-TV, Wilmington, DE.

WHYY-TV

Wilmington

Ch. 12

Licensee: WHYY Inc., 150 N. 6th St., Philadelphia, PA 19106.

Studios: 5th & Scott Sts., Wilmington, DE 19805; 150 N. 6th St., Philadelphia, PA 19106.

Telephones: 215-351-1200; 302-575-1515. **Telex:** 910-240-9481.

Fax: 215-351-0398.

Technical Facilities: Channel No. 12 (204-210 MHz). Authorized power: 309-kw visual, 30.9-kw aural. Antenna: 960-ft. above av. terrain, 1022-ft. above ground, 1369-ft. above sea level.

Latitude	40°	02'	30"
Longitude	75°	14'	24"

Transmitter: Roxborough Antenna Farm, Domino Lane & Umbria Ave., Philadelphia, PA.

Multichannel TV Sound: Stereo only.

Satellite Earth Stations: ChannelMaster, 4-meter C-band; Collins, 10-meter Ku & C-band; ChannelMaster, Collins, Standard Communications receivers.

FM Affiliate: WHYY-FM, 13.5-kw, 90.9 MHz (No. 215), 1131-ft.

News Service: AP

Ownership: WHYY Inc. Non-profit corporation composed of business, civic, educational & cultural representatives in the Greater Philadelphia, New Jersey & Delaware areas. Alan Campbell, chmn.

Began Operation: September 12, 1963.

Represented (legal): Schwartz, Woods & Miller.

Personnel:

FREDERICK BREITENFELD JR., president.
ROGER G. HALL, senior vice president, corporate development.
ROBERT C. ALTMAN, vice president, marketing & development.
WILLIAM OSBORNE, vice president, community development.
NESSA FORMAN, vice president, communications.
ROBERT PRINDIBLE, vice president, finance.
DAVID A. OTHMER, vice president & television station manager.
D. BRADFORD SPEAR, vice president & radio station manager.
WILLIAM WEBER, vice president, engineering & technical operations.
HAROLD M. PARSONS JR., manager of operations.
ARTHUR ELLIS, associate director, public information.
JOHN C. DORAN, chief engineer.
NANCY KARIBJANIAN, news director.

MICHAEL QUATTRONE, program director.
SUSAN GREATOREX, promotion director.
PAT MELLER, controller.
KATHY McCANN, facilities.

DISTRICT OF COLUMBIA

WETA-TV

Washington

Ch. 26

Licensee: Greater Washington Educational Telecommunications Assn., Box 2626, Washington, DC 20013.

Studio: 3620 27th St. S, Arlington, VA 22206.

Telephone: 703-998-2600. **Fax:** 703-824-8343.

Technical Facilities: Channel No. 26 (542-548 MHz). Authorized power: 2250-kw max. & 1618-kw horizontal visual, 225-kw max. & 162-kw horizontal aural. Antenna: 770-ft. above av. terrain, 809-ft. above ground, 1049-ft. above sea level.

Latitude	38°	57'	49.40"
Longitude	77°	06'	18.20"

Transmitter: 5204 River Rd., Bethesda, MD.

Multichannel TV Sound: Stereo and separate audio program.

Satellite Earth Station: Vertex, 4.57-meter Ku-band; DX Engineering receivers.

FM Affiliate: WETA-FM, 75-kw, 90.9 MHz (No. 215), 610-ft.

News Services: Reuters, UPI.

Ownership: Greater Washington Educational Telecommunications Assn., a non-profit corp. composed of trustees representing public, educational & cultural institutions in the Washington, DC, Maryland & Virginia metropolitan area. Sharon Rockefeller, chairman; Malcolm McDonald, vice chairman; Louise E. Sagalyn, secretary; Ward B. Chamberlin Jr., president.

Began Operation: October 2, 1961.

Represented (legal): Ginsburg, Feldman & Bress, Chartered.

Represented (engineering): Cohen, Dippell & Everist, P.C.

Personnel:

SHARON ROCKEFELLER, president & general manager.
SALLY WELLS, senior vice president, development.
M. LYNWOOD HEIGES JR., senior vice president, operations, engineering & RICHARD HUTTON, senior vice president, programming & production.
VICTORIA DEVLIN, senior vice president, development & marketing.
MICHAEL CUNNINGHAM, senior vice president, finance.
ELIZABETH CAMPBELL, vice president, community affairs.
SUSAN RICHMOND, vice president, membership.
NANCY FARROW, director, human resources.
TAMMY ROBINSON, vice president, cultural affairs.
RICKI GREENE, vice president, news & public affairs.
ANN PINCUS, vice president, communications.
JONATHAN WELLS, corporate marketing director.
RICHARD RICHTER, executive producer, news & public affairs.
NOEL GUNTHER, general counsel.

WHMM

Washington

Ch. 32

Licensee: Howard University, 2222 Fourth St. NW, Washington, DC 20059.

Studio: 2222 Fourth St. NW, Washington, DC 20059.

Telephone: 202-806-3200. **Fax:** 202-806-3300.

Technical Facilities: Channel No. 32 (578-584 MHz). Authorized power: 5000-kw max. & 1580-kw horizontal visual, 500-kw max. & 158-kw horizontal aural. Antenna: 700-ft. above av. terrain, 809-ft. above ground, 1049-ft. above sea level.

Latitude	38°	57'	49"
Longitude	77°	06'	18"

Public/ETV Stations—District of Columbia

Transmitter: 5204 River Rd., Bethesda, MD.

Satellite Earth Stations: Scientific-Atlanta, 10-meter C-band; Paracclipse, 3-meter C-band; Scientific-Atlanta, Drake receivers.

Ownership: Howard University, Non-profit corp. John Jacobs, chmn.; Harry Garber, vice chmn.; Dr. James Edward Cheek, pres.; Dr. Constance S. Rotan, secy.; Melvin Jones, treas.

Began Operation: November 17, 1980.

Represented (engineering): Cohen, Dippell & Everist, P.C.

Personnel:

EDWARD JONES JR., general manager.
BRENDA OTIS, programming & production director.
R. PHYLLIS WATKINS, business manager.
SYDNEY WHITE, marketing & development manager.
ISSAC MINTER, special projects manager.
DIANA MARCHBANKS, traffic manager.

FLORIDA

WRES

Cocoa

Ch. 18

Licensee: Brevard Community College, 1519 Clear Lake Rd., Cocoa, FL 32922.

Studio: 1519 Clearlake Rd., Cocoa, FL 32922.

Telephone: 407-632-1111. **Fax:** 407-631-3138.

Technical Facilities: Channel No. 18 (494-500 MHz). Authorized power: 25.894-kw max. visual, 2.8-kw max. aural. Antenna: 400-ft. above av. terrain, 400-ft. above ground, 417-ft. above sea level.

Latitude	28°	21'	14''
Longitude	80°	48'	57''

Requests CP for change 60-kw max. visual, 6-kw max. aural, 941-ft. above av. terrain, 933-ft. above ground, 977-ft. above sea level, lat. 28° 18' 26'', long. 80° 54' 48'', transmitter to Deseret Ranches, Star Rte. 1250. BPET-900413KF.

Transmitter: 1.25-mi. SW of Hwy. 95 & Rte. 520, 5-mi. SW of Cocoa.

Satellite Earth Stations: Microdyne, 3-meter C-band; Microdyne, 3-meter Ku-band.

Ownership: Brevard Community College, non-profit educational institution. Irene H. Burnett, Phillip F. Nohr, Ralph M. Williams & John Henry Jones, dirs.

Began Operation: June 18, 1987.

Represented (legal): Bechtel, Borsari, Cole & Paxson.

Personnel:

MAXWELL C. KING, president.
HARVEY JACKSON, general manager.
ARTHUR CARLSON, chief engineer.
LOIS BROYLES, production manager.
WILLIAM REID, operations manager.

WSFP-TV

Fort Myers

Ch. 30

Licensee: State Board of Regents, acting for and on behalf of University of South Florida, 4202 Fowler Ave., Tampa, FL 33620.

Studio: Channel 30 Dr., Bonita Springs, FL 33923.

Telephones: 813-598-9737; 813-489-9585.

Technical Facilities: Channel No. 30 (566-572 MHz). Authorized power: 1321-kw max. & 525-kw horizontal visual, 158-kw horizontal. Antenna: 965-ft. above av. terrain, 992-ft. above ground, 1022-ft. above sea level.

Latitude	26°	48'	54''
Longitude	81°	45'	44''

Transmitter: 2.9-mi. S of Tuckers Corner.

A-1300

Satellite Earth Stations: In operation; Scientific-Atlanta receivers.

Ownership: State Board of Regents, South Florida U.

Began Operation: August 15, 1983.

Personnel:

DR. JAMES B. HECK, general manager.
KIRK LEHTOMAA, station manager.
EARL CARRON, chief engineer.
TERRY DUGAS, program director.
CYNDI DORAGH, promotion director.
LIZ KARL, business manager.

WTCE

Fort Pierce

Ch. 21

Licensee: Jacksonville Educators Bcstg. Inc., 10902 S. Wilcrest Dr., Houston, TX 34947.

Studio: 1040 S. 37th St., Fort Pierce, FL 34947.

Telephone: 407-489-2701.

Technical Facilities: Channel No. 21 (512-518 MHz). Authorized power: 3097-kw max. visual. Antenna: 483-ft. above av. terrain, 470-ft. above ground, 489-ft. above sea level.

Latitude	27°	26'	05''
Longitude	80°	21'	24''

Transmitter: S. 37th St. N, Whiteway Dairy Rd., St. Lucie-Fort Pierce.

Ownership: Jacksonville Educators Bcstg. Inc.

Began Operation: May 9, 1990.

Represented (legal): May & Dunne, Chartered.

Represented (engineering): John F. X. Browne & Associates P.C.

Personnel:

ROBERT CONSTANTINO, chief engineer.

WUFT

Gainesville

Ch. 5

Licensee: State Board of Regents, acting for and on behalf of University of Florida, 2000 Journalism Bldg., WUFT-TV, Gainesville, FL 32611.

Studio: Journalism & Communications Bldg., University of Florida, Gainesville, FL 32611.

Telephone: 904-392-5551.

Technical Facilities: Channel No. 5 (76-82 MHz). Authorized power: 100-kw visual, 20-kw aural. Antenna: 860-ft. above av. terrain, 869-ft. above ground, 1049-ft. above sea level.

Latitude	29°	42'	34''
Longitude	82°	23'	51''

Transmitter: Devil's Millhopper, 5.5-mi. NW of city.

Multichannel TV Sound: Stereo only.

Satellite Earth Stations: Collins, 10-meter C-band; 3.5 meter Ku-band, Collins receivers.

News Services: AP, CNN.

Ownership: Board of Regents of State of Florida. C. DuBose Ausley, chmn.

Began Operation: November 17, 1958.

Represented (legal): Schwartz, Woods & Miller.

Represented (engineering): Kessler & Gehman Associates Inc.

Personnel:

RICHARD LEHNER, general manager.
LYN ANN GANZ, station manager & program director.
AL HOLT, engineering director.
RICHARD SCHNEIDER, news director.
LARRY DANKNER, business manager.
DEBORAH RUSSI, marketing director.
BRENT WILLIAMS, development director.
FRANK COUNTS, production manager.
MICHAEL DOYLE, public information director.

WJCT
Jacksonville

Ch. 7

Licensee: WJCT Inc., 100 Festival Park Ave., Jacksonville, FL 32202.

Studio: 100 Festival Park Ave., Jacksonville, FL 32202.

Telephone: 904-353-7770. Fax: 904-358-6381.

Technical Facilities: Channel No. 7 (174-180 MHz). Authorized power: 316-kw visual, 31.6-kw aural. Antenna: 915-ft. above av. terrain, 1026-ft. above ground, 937-ft. above sea level.

Latitude	30°	16'	53''
Longitude	81°	34'	15''

Transmitter: 8675-2 Hogan Rd.

Satellite Earth Stations: Collins, 10-meter C-band; Scientific-Atlanta, 4.5-meter C-band; Collins, Scientific-Atlanta receivers.

FM Affiliate: WJCT-FM, 100-kw, 89.9 MHz (No. 210), 835-ft.

Ownership: WJCT Inc.

Began Operation: September 10, 1958.

Represented (legal): Schwartz, Woods & Miller.

Represented (engineering): Kessler & Gehman Associates Inc.

Personnel:

GENE NAPIER, vice president, operations & acting general manager.
RICHARD BROWN, vice president, programming.
BETTY McILWAIN, vice president, finance.
KAREN DUGUID, vice president, development.
VICTOR DiGENTI, director of information services.
DICK HEUER, program manager.
MATTIE FRASER, administrative assistant/personnel.

WETV
Key West

Ch. 13

Licensee: Palmetto Bcstrs., Box 321, Summerland Keys, FL 33042.

Studio: Mile-marker 24.5, Summerland Keys, FL 33042.

Telephone: 305-745-1010.

Technical Facilities: Channel No. 13 (210-216 MHz). Authorized power: 316-kw visual. Antenna: 465-ft. above av. terrain, 462-ft. above ground, 466-ft. above sea level.

Latitude	24°	40'	35''
Longitude	81°	30'	41''

Transmitter: 19-mi. E of Key West on Cudjoe Key, 0.9-mi. N of U.S. 1.

Ownership: Palmetto Bcstrs. Dr. Claude H. Rhea Jr., pres.

Began Operation: July 1, 1989.

Represented (legal): May & Dunne, Chartered.

Represented (engineering): John F. X. Browne & Associates, P.C.

Personnel:

JOSEPH CLARY, chief engineer.

WLRN-TV
Miami

Ch. 17

Licensee: School Board of Dade County, 1440 N.E. Second Ave., Miami, FL 33132.

Studio: 172 N.E. 15th St., Miami, FL 33132.

Telephone: 305-376-1717.

1991 Edition

Technical Facilities: Channel No. 17 (488-494 MHz). Authorized power: 2767-kw visual, 276-kw aural. Antenna: Top-mounted on WPBT Tower, 1012-ft. above av. terrain, 1039-ft. above ground, 1049-ft. above sea level.

Latitude	25°	57'	29.50''
Longitude	80°	12'	44.10''

Transmitter: 695 N.W. 199th St., Miami, FL.

Multichannel TV Sound: Stereo and separate audio program.

Satellite Earth Stations: Microdyne, 5-meter Ku & C-band; Andrew, 10-meter C-band; Microdyne, 3.6-meter C-band; Collins, Microdyne receivers.

FM Affiliate: WLRN-FM, 100-kw, 91.3 MHz (No. 217), 659-ft.

News Services: NPR, FPR.

Ownership: The School Board of Dade County. Dr. Joseph A. Fernandez, superintendent.

Began Operation: September 7, 1962.

Represented (legal): Bryan, Cave, McPheeters & McRoberts.

Personnel:

DON MacCULLOUGH, general manager.
CLARENCE MOSLEY, director of engineering.
RAYWARD DUNNELL, program manager.
RON RAYMOND, production supervisor.
JOY SHAW, director, program development.
MARCIA HOPE, communications manager.
LEONARD TAVE, marketing director.
CARLA COLD, assistant general manager.

WPBT

Miami-Fort Lauderdale

Ch. 2

Licensee: Community TV Foundation of South Florida Inc., 14901 N.E. 20th Ave., Miami, FL 33181.

Studio: 14901 N.E. 20th Ave., Miami, FL 33181.

Telephone: 305-949-8321.

Technical Facilities: Channel No. 2 (54-60 MHz). Authorized power: 100-kw visual, 20-kw aural. Antenna: 930-ft. above av. terrain, 938-ft. above ground, 934-ft. above sea level.

Latitude	25°	57'	29.50''
Longitude	80°	12'	44.10''

Transmitter: 695 N.W. 199th St., Miami.

Multichannel TV Sound: Stereo only.

Satellite Earth Stations: Transmit/receive Andrew, 9.2-meter C-band; Andrew, 10-meter C-band; Avantek, Collins receivers.

Ownership: Community TV Foundation of South Florida Inc.

Began Operation: April 12, 1955.

Represented (legal): Wilmer, Cutler & Pickering.

Represented (engineering): A. D. Ring & Associates, P.C.

Personnel:

GEORGE DOOLEY, president & chief executive officer.
STEPHEN L. ROGERS, senior vice president & general manager.
JOHN FELTON, vice president, programming.
MICHAEL BOYLAN, vice president, production.
JOHN REYNOLDS, vice president, development.
LINDA O'BRYON, vice president, news & public affairs.
CRAIG BRUSH, vice president, marketing.
SHIRLEY CARROLL, vice president, finance.
DIANE WESTFALL, vice president, administrative services.
GRAHAM SIMMONS, vice president, engineering.
BETTE MARTIN, program publicity manager.
MIRIAN CARCIGA, facilities operations coordinator.

WCEU

New Smyrna Beach

Ch. 15

Licensee: Coastal Educational Broadcasters, Box 2811, Daytona Beach, FL 32115-2811.

Public/ETV Stations—Florida

Studio: 1200 Volusia Ave., Daytona Beach, FL 32114.

Telephone: 904-254-3045. Telex: 904-254-3008. Fax: 904-254-3004.

Technical Facilities: Channel No. 15 (476-482 MHz). Authorized power: 708-kw max. visual, 35.4-kw max. aural. Antenna: 576-ft. above av. terrain, 569-ft. above ground, 606-ft. above sea level.

Latitude	29°	10'	24''
Longitude	81°	09'	24''

Holds CP for change to 674.5-kw max. visual, 33.72-kw max. aural, 1447-ft. above av. terrain, 1425-ft. above ground, 1479-ft. above sea level, lat. 28° 55' 16'', long. 81° 19' 09'', transmitter to 2-mi. SW of Orange City. BPET-871216KE.

Transmitter: 900 Indian Lake Rd., 7-mi. WSW of Daytona Beach.

Satellite Earth Stations: Microdyne, 5-meter C-band; Microdyne, 3.8-meter Ku & C-band; Standard Communications receivers.

Ownership: Daytona Beach Community College District. J. Wayne Bieghle, chmn.; Noah C. McKinnon Jr., vice chmn.; David Burt, Sally Gillespie, Kenneth B. Hawthorne, Charles Lichtigman, Leonard M. Sacks & George R. Williams, dirs.

Began Operation: February 8, 1988.

Represented (legal): May & Dunne, Chartered.

Represented (engineering): Kessler & Gehman Associates Inc.

Personnel:

DR. DON A. THIGPEN, general manager.
RUSS ADKINS, station manager.
WILLIAM E. SCHWARTZ, chief engineer.
PETE MINISCALCO, program director.
SUZANNE REYNOLDS, promotion director.
GEORGE CLARK, business manager.
SANOMA ROBERTSON, marketing director.

WMFE-TV

Orlando

Ch. 24

Licensee: Community Communications Inc., 11510 E. Colonial Dr., Orlando, FL 32817-4699.

Studio: 11510 E. Colonial Dr., Orlando, FL 32817-4699.

Telephone: 407-273-2300. Fax: 407-273-8462.

Technical Facilities: Channel No. 24 (530-536 MHz). Authorized power: 1260-kw max. & 1000-kw horizontal visual, 200-kw horizontal aural. Antenna: 1250-ft. above av. terrain, 1608-ft. above ground, 1673-ft. above sea level.

Latitude	28°	36'	08''
Longitude	81°	05'	38''

Transmitter: 3.5-mi. N of Bithlo, FL.

Satellite Earth Station: Collins, 10-meter; Collins receivers.

News Service: AP

Ownership: Community Communications Inc., governed by a board of trustees. Dr. Paul Gianini Jr., chmn.; Stephen McKenney Steck, pres.; Aldo Vivona, v.p. & secy.-treas.

Began Operation: March 15, 1965.

Represented (legal): Schwartz, Woods & Miller.

Represented (engineering): Kessler & Gehman Associates Inc.

Personnel:

STEPHEN MCKENNEY STECK, president & chief executive officer.
MALCOLM WALL, executive vice president & chief operating officer.
ALDO VIVONA, vice president, administration & finance.
JOAN FRANGOS, vice president, development.
BEN HARDCASTLE, vice president, programming & operations.
PAT SCHULTZ, promotion manager.
MIKE SIMMONS, chief engineer.
SUE AKOMER, business manager.
BETH HUNTER, marketing manager

A-1302

WFSG

Panama City

Ch. 56

Licensee: Board of Regents of Florida, acting for and on behalf of Florida State University, 2565 Pottsdamer St., Tallahassee, FL 32304.

Studio: See WFSU-TV, Tallahassee.

Telephone: 904-487-3170.

Technical Facilities: Channel No. 56 (722-728 MHz). Authorized power: 1147.5-kw max. visual, 11.5-kw max. aural. Antenna: 500-ft. above av. terrain, 470-ft. above ground, 531-ft. above sea level.

Latitude	30°	22'	02''
Longitude	85°	55'	29''

Holds CP for change to 1147.5-kw max. visual. BMPET-890302LA.

Transmitter: 6-mi. NW adjacent to Steelfield Rd., 3.2-mi. W of Hwy. 79, near West Bay.

Satellite Earth Stations: Transmit/receive Andrew, 10-meter; Collins, Rockwell receivers.

Ownership: Board of Regents, Florida State U.

Began Operation: July 22, 1988.

Represented (legal): Bryan, Cave, McPheeters & McRoberts.

Represented (engineering): Charles T. Wooten Broadcast Engineering.

Personnel:

MADISON HODGES, general manager.
WOODFIN WALKER, director of engineering.
DAVE LAUTHER, chief engineer.
KAL RUPPEL, news & programming director.
MIKE DUNN, production manager.
MIKE ARNOLD, art director.

WSRE

Pensacola

Ch. 23

Licensee: District Board of Trustees of Pensacola Jr. College, Pensacola, FL.

Studio: 1000 College Blvd., Pensacola, FL 32504.

Telephone: 904-484-1200.

Technical Facilities: Channel No. 23 (524-530 MHz). Authorized power: 55-kw max. visual, 11-kw max. aural. Antenna: 481-ft. above av. terrain, 481-ft. above ground, 561-ft. above sea level.

Latitude	30°	26'	36''
Longitude	87°	14'	26''

Transmitter: 1403 W. Fairfield Dr., Pensacola.

Multichannel TV Sound: Stereo only.

Satellite Earth Stations: Collins, 10-meter; Microdyne, 3.5-meter; Pinzone, Scientific-Atlanta, Standard Agile Omni receivers.

Ownership: District Board of Trustees of Pensacola Jr. College.

Began Operation: September 11, 1967.

Personnel:

ALLAN PIZZATO, general manager, TV services director.
DENISE HALL, program director.
MARK A. WOOLVERTON, promotion director.
JANE BECKMAN, business manager.
STEVE SOX, marketing director.
STEPHEN A. AGERTON, chief engineer.
JEREMIAH GOODWIN, assistant chief engineer.

WFSU-TV

Tallahassee

Ch. 11

Licensee: Board of Regents of Florida, acting for and on behalf of Florida State University, 107 W. Gaines St., Tallahassee, FL 32304-4059.

TV & Cable Factbook No. 59

Georgia—Public/ETV Stations

Studio: 2565 Potsdamer St., Florida State U., Tallahassee, FL 32310.

Telephone: 904-487-3170. **Fax:** 904-487-3093.

Technical Facilities: Channel No. 11 (198-204 MHz). Authorized power: 316-kw visual, 31.6-kw aural. Antenna: 777-ft. above av. terrain, 774-ft. above ground, 897-ft. above sea level.

Latitude	30°	21'	29''
Longitude	84°	36'	39''

Transmitter: 6.9-mi. SW of Holland, FL at Apalachicola National Forest Junction.

Multichannel TV Sound: Stereo only.

Satellite Earth Stations: Transmit/receive SatCom, 9.2-meter C-band; Andrew, 10-meter C-band; Collins, Microdyne, Rockwell receivers.

FM Affiliate: WFSU-FM, 50-kw, 91.5 MHz (No. 236), 205-ft.

Ownership: Board of Regents, Florida State U.

Began Operation: September 20, 1960.

Represented (legal): Bryan, Cave, McPheeters & McRoberts.

Personnel:

MADISON HODGES, general manager.
WOODY WALKER, chief engineer.
MICHAEL DUNN, program director.
DONNA LANDRUM, business manager.
DONNA McHUGH, marketing director.
MIKE ARNOLD, art director.
MARIE ELLEN QUICK, office manager.

WEDU

Tampa-St. Petersburg

Ch. 3

Licensee: Florida West Coast Public Broadcasting Inc., 1300 North Blvd., Tampa, FL 33607.

Studio: 1300 North Blvd., Tampa, FL 33607.

Mailing Address: Box 4033, Tampa, FL 33667-4033.

Telephone: 813-253-2736. **Fax:** 813-253-0826.

Technical Facilities: Channel No. 3 (60-66 MHz). Authorized power: 100-kw visual, 20-kw aural. Antenna: Circularly polarized, 1551-ft. above av. terrain, 1536-ft. above ground, 1611-ft. above sea level.

Latitude	27°	49'	48''
Longitude	82°	15'	59''

Transmitter: 13310 Rhodine Rd., 4-mi. SE of Riverview.

Multichannel TV Sound: Stereo only.

Ownership: Florida West Coast Public Broadcasting Inc. James Stitt, chmn.; Ted Rogers, vice chmn.; Mark Damen, pres.; Barbara Pieper, secy.; Valda Guess, treas.

Began Operation: October 27, 1958.

Represented (legal): Schwartz, Woods & Miller.

Personnel:

MARK DAMEN, president.
ELSIE GARNER, assistant general manager.
JAMES STASKO, director of programming services.
DENNIS DDYLE, director of engineering.
CHRISTINA WHITE, promotion director.
LEAH RICKENBACKER, director of administration.

WUSF-TV

Tampa-St. Petersburg

Ch. 16

Licensee: Board of Regents, acting for and on behalf of University of South Florida, Tampa, FL 33620.

Studio: 4202 Fowler Ave., Tampa, FL 33620.

Telephone: 813-974-4000.

1991 Edition

Technical Facilities: Channel No. 16 (482-488 MHz). Authorized power: 1050-kw visual, 110-kw aural. Antenna: 1010-ft. above av. terrain, 1021-ft. above ground, 1096-ft. above sea level.

Latitude	27°	50'	52.50''
Longitude	82°	15'	48.00''

Transmitter: Boyette Rd., Riverview, FL.

Satellite Earth Station: Collins, 10-meter; Rockwell receivers.

FM Affiliate: WUSF, 100-kw, 89.7 MHz (No. 209), 810-ft.

Ownership: Florida U. State Board of Regents.

Began Operation: September 12, 1966.

Represented (legal): Cohn & Marks.

Personnel:

JAMES B. HECK, general manager.
KENNETH D. STANTON, associate general manager.
DAVID B. ROCHELLE, station manager.
DON FREEMAN, chief engineer.
WILLIAM BUXTON, program manager.
CLYDE McCAIN, production manager.
MARTHA COOPER, communications director.

WXEL-TV

West Palm Beach

Ch. 42

Licensee: South Florida Public Telecommunications Inc., Drawer 6607, West Palm Beach, FL 33405.

Studio: 3401 S. Congress Ave., Boynton Beach, FL 33426.

Telephone: 407-737-8000. **Fax:** 407-369-3067.

Technical Facilities: Channel No. 42 (638-644 MHz). Authorized power: 2150-kw max. visual, 215-kw max. aural. Antenna: 1440-ft. above av. terrain, 1533-ft. above ground, 1549-ft. above sea level.

Latitude	26°	34'	37''
Longitude	80°	14'	32''

Transmitter: 7.7-mi. WSW of Greenacres City.

Multichannel TV Sound: Stereo only.

Satellite Earth Stations: Microdyne, 7-meter C-band; Comtech, 4.5-meter C-band; Scientific-Atlanta, Standard Components, Sierra, Chapparral receivers.

FM Affiliate: WXEL, 25-kw, 90.7 MHz (No. 214), 350-ft.

News Services: NPR, UPI.

Ownership: South Florida Public Telecommunications Inc. Lewis M. Sang, chmr.; Richard Kip, vice chmn.; Sam Marantz, pres. emeritus.

Began Operation: July 8, 1982.

Represented (legal): Schwartz, Woods & Miller.

Represented (engineering): Rubin, Bednarek & Associates Inc.

Personnel:

SAM J. BARBARO, president & general manager.
DORLIS JOHNSON, senior vice president, finance & administration.
ED MURPHY, vice president, engineering.
JAMES O. MORAN, vice president & station manager.
ANITA KIRCHEN, vice president, development.
DEBORAH CALDWELL MARTYN, news director.
LAURA MALL, television program director.
KEVIN PETRICH, radio program director.
PAT EILEEN O'MEARA, radio station manager.
SHEBAH BURWELL, director, public information & promotion.

GEORGIA

WGTV

Athens-Atlanta

Ch. 8

Licensee: Georgia Public Telecommunications Commission, 1540 Stewart Ave. SW, Atlanta, GA 30310.

Public/ETV Stations—Georgia

Studio: 1540 Stewart Ave. SW, Atlanta, GA 30310.

Telephone: 404-756-4700. Fax: 404-756-4713.

Technical Facilities: Channel No. 8 (180-186 MHz). Authorized power: 316-kw visual, 56.2-kw horizontal aural. Antenna: 1132-ft. above av. terrain, 420-ft. above ground, 2049-ft. above sea level.

Latitude	33°	48'	18.33''
Longitude	84°	08'	39.70''

Transmitter: Stone Mountain.

Multichannel TV Sound: Stereo only.

Satellite Earth Stations: 2 in operation; Rockwell, Scientific-Atlanta receivers.

News Service: AP.

Ownership: Georgia State Commission. Also operates WCLP-TV, Chatsworth; WDCO-TV, Cochran; WJSP-TV, Columbus; WACS-TV, Dawson; WABW-TV, Pelham; WVAN-TV, Savannah; WXGA-TV, Waycross & WCES-TV, Wrens.

Began Operation: May 23, 1960.

Represented (legal): Arent, Fox, Kintner, Plotkin & Kahn.

Personnel:

DR. RICHARD E. OTTINGER, executive director & general manager.
FRANK BUGG, deputy director.
GEORGE WEARN, director of programming.
D. MAX WILSON, director of instructional television.
RICHARD E. CRAMER, director of administration.
AL KORN, director of engineering.
CAROLYN KOWALSKI, director of public relations & information.
BRYANT SAILORS, chief engineer, No. 2 Robert E. Lee Blvd., Stone Mountain, GA 30083.

WPBA Atlanta

Ch. 30

Licensee: Board of Education of City of Atlanta, 210 Pryor St. SW, Atlanta, GA 30335.

Studio: 740 Bismark Rd. NE, Atlanta, GA 30324.

Telephone: 404-827-8900.

Technical Facilities: Channel No. 30 (566-572 MHz). Authorized power: 776-kw visual, 77.6-kw aural. Antenna: 1090-ft. above av. terrain, 1170-ft. above ground, 2045-ft. above sea level.

Latitude	33°	48'	27''
Longitude	84°	20'	26''

Holds CP for change to 1380-kw max. visual, 1096-ft. above av. terrain, 1033-ft. above ground, 2016-ft. above sea level; lat. 33° 45' 35'', long. 84° 20' 07''. BPET-880119KF.

Transmitter: Briarcliff Rd. & Shepherd Lane NE.

Satellite Earth Stations: Transmit/receive Scientific-Atlanta, 10-meter; Collins, Scientific-Atlanta receivers.

FM Affiliate: WABE, 100-kw, 90.1 MHz (No. 211), 410-ft.

News Service: UPI.

Ownership: Board of Education of the City of Atlanta. D. F. Glover, pres.

Began Operation: February 17, 1958.

Personnel:

ADRIENNE DOWLING, general manager.
JOHN HUGHES, deputy director.
JOANNE D. COX, television program manager.
LUCY LEREAH, development director.
ERIC WESTON, public relations director.
BERNICE CHANDLER, business manager.
JOHN L. DOCKERY, chief engineer.
DUNCAN PEARSON, assistant chief engineer.

WCLP-TV Chatsworth-Dalton

Ch. 18

Licensee: Georgia Public Telecommunications Commission, 1540 Stewart Ave. SW, Atlanta, GA 30310.

A-1304

Studio: See WGTV, Athens-Atlanta.

Telephone: 404-695-2422.

Technical Facilities: Channel No. 18 (494-500 MHz). Authorized power: 5000-kw max. & 447-kw horizontal visual, 63.1-kw max. & 44.7-kw horizontal aural. Antenna: 1854-ft. above av. terrain, 330-ft. above ground, 3046-ft. above sea level.

Latitude	34°	45'	06''
Longitude	84°	42'	54''

Transmitter: Cohutta Mountain, 3.3-mi. ESE of Chatsworth.

Satellite Earth Stations: 2 in operation; Rockwell, Scientific-Atlanta receivers.

Ownership: See WGTV, Athens-Atlanta.

Began Operation: January 30, 1967.

Personnel:

Administration: See WGTV, Athens-Atlanta.
JACKIE GRIZZLE, chief engineer, Rte. 3, Box 1H, Chatsworth, GA 30705.

WDCO-TV Cochran

Ch. 29

Licensee: Georgia Public Telecommunications Commission, 1540 Stewart Ave. SW, Atlanta, GA 30310.

Studio: See WGTV, Athens-Atlanta.

Telephone: 912-934-2220.

Technical Facilities: Channel No. 29 (560-566 MHz). Authorized power: 5000-kw max. visual, 50.1-kw max. aural. Antenna: 1148-ft. above av. terrain, 1138-ft. above ground, 1458-ft. above sea level.

Latitude	32°	28'	11''
Longitude	83°	15'	17''

Transmitter: 7.5-mi. NE of Cochran, GA.

Ownership: See WGTV, Athens-Atlanta.

Began Operation: January 1, 1968.

Personnel:

Administration: See WGTV, Athens-Atlanta.
WALLACE T. LYNCH, chief engineer, Box 269, Cochran, GA 31014.

WJSP-TV Columbus-Warm Springs

Ch. 28

Licensee: Georgia Public Telecommunications Commission, 1540 Stewart Ave. SW, Atlanta, GA 30310.

Studio: See WGTV, Athens-Atlanta.

Telephone: 404-655-2145.

Technical Facilities: Channel No. 28 (554-560 MHz). Authorized power: 921-kw visual, 92.1-kw aural. Antenna: 1510-ft. above av. terrain, 1103-ft. above ground, 2403-ft. above sea level.

Latitude	32°	51'	08''
Longitude	84°	42'	04''

Holds CP for change to 5000-kw max. visual, 1511-ft. above av. terrain, 1077-ft. above ground, 2377-ft. above sea level. BPET-890111KF.

Transmitter: Hwy. 85 West, 3.5-mi. S of Warm Springs.

Ownership: See WGTV, Athens-Atlanta.

Began Operation: August 10, 1964.

Personnel:

Administration: See WGTV, Athens-Atlanta.
DAVIS JOHN, chief engineer, Box 14, Warm Springs, GA 31830.

WACS-TV

Dawson-Americus

Ch. 25

Licensee: Georgia Public Telecommunications Commission, 1540 Stewart Ave. SW, Atlanta, GA 30310.

Studio: See WGTV, Athens-Atlanta.

Telephone: 912-623-4883

Technical Facilities: Channel No. 25 (536-542 MHz). Authorized power: 501-kw max. & 363-kw horizontal visual, 50.1-kw max. & 36.3-kw horizontal aural. Antenna: 1078-ft. above av. terrain, 1092-ft. above ground, 1545-ft. above sea level.

Latitude	31°	56'	15''
Longitude	84°	33'	15''

Transmitter: 12.7-mi. NNW of Dawson.

Ownership: See WGTV, Athens-Atlanta.

Began Operation: March 6, 1967.

Personnel:

Administration: See WGTV, Athens-Atlanta.
LOUIS RICKERSON, chief engineer, Rte. 1, Box 75A, Parrott, GA 31777.

WABW-TV

Pelham-Albany

Ch. 14

Licensee: Georgia Public Telecommunications Commission, 1540 Stewart Ave. SW, Atlanta, GA 30310.

Studio: See WGTV, Athens-Atlanta.

Telephone: 912-294-8313

Technical Facilities: Channel No. 14 (470-476 MHz). Authorized power: 5000-kw max. visual. Antenna: 1240-ft. above av. terrain, 1193-ft. above ground, 1518-ft. above sea level.

Latitude	31°	08'	05''
Longitude	84°	06'	16''

Transmitter: 3-mi. E of Pelham.

Multichannel TV Sound: Stereo only.

Satellite Earth Stations: 2 in operation; Rockwell, Scientific-Atlanta receivers.

Ownership: See WGTV, Athens-Atlanta.

Began Operation: January 2, 1967.

Personnel:

Administration: See WGTV, Athens-Atlanta.
DON MITCHELL, chief engineer, Box 249, Pelham, GA 31779.

WVAN-TV

Savannah-Pembroke

Ch. 9

Licensee: Georgia Public Telecommunications Commission, 1540 Stewart Ave. SW, Atlanta, GA 30310.

Studio: See WGTV, Athens-Atlanta.

Telephone: 912-653-4996.

Technical Facilities: Channel No. 9 (186-192 MHz). Authorized power: 316-kw visual, 34.7-kw aural. Antenna: 1050-ft. above av. terrain, 1086-ft. above ground, 1181-ft. above sea level.

Latitude	32°	08'	48''
Longitude	81°	37'	05''

Transmitter: Pembroke, CA, Bryan County, 36-mi. W of Savannah.

Ownership: See WGTV, Athens-Atlanta.

Began Operation: September 17, 1963.

1991 Edition

Personnel:

Administration: See WGTV, Athens-Atlanta.
WILLIAM J. ANDERSON, chief engineer, Box 367, 100 Vandiver St., Pembroke.

WXGA-TV

Waycross-Valdosta

Ch. 8

Licensee: Georgia Public Telecommunications Commission, 1540 Stewart Ave. SW, Atlanta, GA 30310.

Studio: See WGTV, Athens-Atlanta.

Telephone: 912-283-4838.

Technical Facilities: Channel No. 8 (180-186 MHz). Authorized power: 316-kw visual, 47.9-kw aural. Antenna: 1030-ft. above av. terrain, 1059-ft. above ground, 1249-ft. above sea level.

Latitude	31°	13'	17''
Longitude	82°	34'	24''

Transmitter: 2.5-mi. S of Hasty, GA.

Ownership: See WGTV, Athens-Atlanta.

Began Operation: November 19, 1961.

Personnel:

Administration: See WGTV, Athens-Atlanta.
KNOX CARREKER, chief engineer, Box 842, Waycross, GA 31501.

WCES-TV

Wrens-Augusta

Ch. 20

Licensee: Georgia Public Telecommunications Commission, 1540 Stewart Ave. SW, Atlanta, GA 30310.

Studio: See WGTV, Athens-Atlanta.

Telephone: 404-547-2107.

Technical Facilities: Channel No. 20 (506-512 MHz). Authorized power: 5000-kw max. visual, 500-kw max. aural. Antenna: 1414-ft. above av. terrain, 1385-ft. above ground, 1801-ft. above sea level.

Latitude	33°	15'	33''
Longitude	82°	17'	09''

Transmitter: 7-mi. NE of Wrens.

Ownership: See WGTV, Athens-Atlanta.

Began Operation: September 12, 1966.

Personnel:

Administration: See WGTV, Athens-Atlanta.
WILLIAM NEWSOME, chief engineer, Box 525, Wrens, GA 30833.

HAWAII

KHET

Honolulu

Ch. 11

(Operates satellite KMEB-TV, Wailuku, HI)

Licensee: Hawaii Public Broadcasting Authority, Honolulu, HI 96822.

Studio: 2350 Dole St., Honolulu, HI 96822.

Telephone: 808-955-7878. Fax: 808-949-7289.

Technical Facilities: Channel No. 11 (198-204 MHz). Authorized power: 148-kw visual, 29.5-kw aural. Antenna: Minus 83-ft. above av. terrain, 436-ft. above ground, 441-ft. above sea level.

Latitude	21°	17'	45.70''
Longitude	157°	50'	35.70''

Public/ETV Stations—Hawaii

Transmitter: 1534 Kapiolani Blvd., Honolulu.

Satellite Earth Station: Collins, 10-meter; Collins, Scientific-Atlanta receivers.

Ownership: Hawaii Public Bcstg. Authority. Willard Welsh, chmn.

Began Operation: April 15, 1966.

Represented (legal): Wilkes, Artis, Hedrick & Lane, Chartered.

Represented (engineering): Hammett & Edison Inc.

Personnel:

JAMES YOUNG, executive director.
AL ONO, chief engineer.
ED ROBELLO, director, program production.
CARLOS MOLINA, director, programming.
JERRI LYNN CHONG, director, promotion/development.
PAUL HIRATA, director, production services.
HOLLY RICHARDS, culture/arts executive producer.
C. J. BAEHR, ITFS manager.
CHRIS CONYBEARE, news & public affairs executive producer.
ED McNULTY, children & youth executive producer.
LES MATSUURA, science & natural history executive producer.
HIRAM KITAGAWA, administrative services assistant.

KMEB-TV

Wailuku, Maui

Ch. 10

(Satellite of KHET, Honolulu)

Licensee: Hawaii Public Broadcasting Authority, Honolulu, HI.

Studio: See KHET, Honolulu.

Technical Facilities: Channel No. 10 (192-198 MHz). Authorized power: 30.9-kw visual, 6.17-kw aural. Antenna: 5940-ft. above av. terrain, 47-ft. above ground, 10027-ft. above sea level.

Latitude	20°	42'	40''
Longitude	156°	15'	34''

Transmitter: Kole Kole Hill, 20-mi. SE of Wailuku.

Satellite Earth Station: Collins, 10-meter; Collins, Scientific-Atlanta receivers.

News Service: PBS.

Ownership: Hawaii Public Bcstg. Authority. Willard Welsh, chmn.

Began Operation: September 22, 1966.

Represented (legal): Wilkes, Artis, Hedrick & Lane, Chartered.

Represented (engineering): Hammett & Edison Inc.

Personnel: See KHET, Honolulu.

IDAHO

KAID

Boise

Ch. 4

Licensee: State Board of Education, 1910 University Blvd., Boise, ID 83725.

Studio: Boise State University, Boise, ID 83725.

Telephone: 208-385-3344. **Fax:** 208-385-3442.

Technical Facilities: Channel No. 4 (66-72 MHz). Authorized power: 56.6-kw visual, 5.66-kw aural. Antenna: 2474-ft. above av. terrain, 122-ft. above ground, 7072-ft. above sea level.

Latitude	43°	45'	16''
Longitude	116°	05'	56''

Transmitter: Oeer Point TV Lot No. 3, 10.75-mi. NNE of Boise.

Satellite Earth Station: Collins, 10-meter C-band; Scientific-Atlanta, Standard Components receivers.

A-1306

Ownership: Idaho State Board of Education.

Began Operation: December 31, 1971.

Personnel:

JEROLD A. GARBER, general manager.
LYNN ALLEN, station manager.
RON PISANESCHI, program manager.
ROBERT N. PYLE, operations manager.
VAUN McARTHUR, director of engineering.
RICHARD STRACK, chief engineer.
HOWARD HANSEN, scenic & graphic director.
NANCY VIANO, development director.
BARBARA PULLING, news director.
DIANNE CROWE, business manager.

KUID-TV

Moscow

Ch. 12

Licensee: Idaho State Board of Education, Moscow, ID.

Studio: Radio-TV Center, U. of Idaho, Moscow, ID 83843.

Telephone: 208-885-6723.

Technical Facilities: Channel No. 12 (204-210 MHz). Authorized power: 115-kw visual, 11.5-kw aural. Antenna: 1037-ft. above av. terrain, 139-ft. above ground, 3739-ft. above sea level.

Latitude	46°	40'	54''
Longitude	116°	58'	13''

Requests CP for change to 316-kw max. visual, 1135-ft. above av. terrain, 292-ft. above ground, 3891-ft. above sea level. BPET-90011KF.

Transmitter: Paradise Ridge, 3.25-mi. SSE of Moscow.

Satellite Earth Station: Collins, 10-meter; Collins receivers.

Ownership: Idaho State Board of Education.

Began Operation: September 6, 1965.

Personnel:

JEROLD GARBER, general manager.
RUSSELL SPAIN, station manager.
KEN SEGOTA, chief engineer.
CATHERINE ROUYER, director of development.

KISU-TV

Pocatello

Ch. 10

Licensee: State Board of Education, Idaho State University, Box 8111, Pocatello, ID 83209.

Studio: College of Education Bldg, Idaho State University, Pocatello, ID 83209.

Telephone: 208-236-2857. **Fax:** 208-236-4000.

Technical Facilities: Channel No. 10 (192-198 MHz). Authorized power: 122-kw visual, 12.9-kw aural. Antenna: 1527-ft. above av. terrain, 144-ft. above ground, 6819-ft. above sea level.

Latitude	43°	30'	02''
Longitude	112°	39'	36''

Transmitter: E. Little Butte, 8.5-mi. NE of Atomic City, ID.

Multichannel TV Sound: Stereo only.

Satellite Earth Station: Andrew, 10-meter C-band; Standard Communications receivers.

Ownership: Idaho State Board of Education.

Began Operation: July 7, 1971.

Personnel:

JEROLO GARBER, general manager, Idaho Public Television.
WILLIAM R. CAMPBELL, station manager.
OAVIO TURNMIRE, chief engineer.
RON PISANESCHI, program director.
F. REXROAT, business manager.
MARCIA HOSKING, development director.
PAT GRIMES, producer/director.

ILLINOIS

**WSIU-TV
Carbondale**

Ch. 8

Licensee: Board of Trustees of Southern Illinois U., 1048 Communications Bldg., Carbondale, IL 62901.

Studio: Southern Illinois University, Carbondale, IL 62901.

Telephone: 618-453-4343. **Fax:** 618-453-6186.

Technical Facilities: Channel No. 8 (180-186 MHz). Authorized power: 316-kw visual, 31.6-kw aural. Antenna: 890-ft. above av. terrain, 903-ft. above ground, 1385-ft. above sea level.

Latitude	38°	06'	15''
Longitude	89°	14'	37''

Transmitter: U.S. Hwy. 51, approx. 2-mi. S of Tamaroa, IL.

Satellite Earth Stations: Collins, 10-meter; Simulsat, 7-meter Ku & C-band; Collins, DX Antenna, Scientific-Atlanta receivers.

FM Affiliate: WSIU, 50-kw, 91.9 MHz (No. 220), 300-ft.

News Services: AP, INN, UPI.

Ownership: Board of Trustees of Southern Illinois U.

Began Operation: November 6, 1961.

Represented (legal): Cohn & Marks.

Personnel:

LEE O'BRIEN, executive director & general manager.
ROBERT GERIG, station manager & program director.
ROBERT HENDERSON, operations director.
JOHN McNALLY, engineering director.
JERRY KLINE, chief engineer.
JAK TICHENOR, news director.
ERV COPPI, promotion director.
JERRY PARKS, business manager.

**WEIU-TV
Charleston**

Ch. 51

Licensee: Eastern Illinois U., Radio & Television Center, Charleston, IL 61920.

Studio: Buzzard Bldg., Room 139, Charleston, IL 61920.

Telephone: 217-581-5956. **Fax:** 217-581-2722.

Technical Facilities: Channel No. 51 (692-698 MHz). Authorized power: 48.5-kw visual, 4.85-kw aural. Antenna: 234-ft. above av. terrain, 216-ft. above ground, 913-ft. above sea level.

Latitude	39°	28'	43''
Longitude	88°	10'	21''

Transmitter: Between 7th & 9th Sts., near Cleveland Ave., Charleston.

Satellite Earth Stations: Prodelin, 3.8-meter; Scientific-Atlanta, 4.6-meter; DX Engineering, Scientific-Atlanta receivers.

News Services: CNN, UPI.

Ownership: Eastern Illinois U.

Began Operation: July 1, 1986.

Represented (legal): Cohn & Marks.

Represented (engineering): Cohen, Dippell & Everist, P.C.

Personnel:

JOHN L. BEABOUT, general manager.
KEN BENO, station manager.
RON AMYX, engineering director.
SUSAN KAUFMAN, news director.
KARL KONRAD, program director.
DAVE KIDWELL, sports director.

1991 Edition

GAYE HARRISON, promotion director.
MAX JONES, business manager.
BECKY DOLE, underwriting/membership & marketing manager

**WTTW
Chicago**

Ch. 11

Licensee: Chicago Public Television, 5400 N. St. Louis Ave., Chicago, IL 60625.

Studio: 5400 N. St. Louis Ave., Chicago, IL 60625.

Branch Office: 233 N. Michigan Ave., Chicago, IL 60601.

Telephone: 312-583-5000. **Telex:** 910-221-2787. **Fax:** 312-583-3046.

Technical Facilities: Channel No. 11 (198-204 MHz). Authorized power: 58.9-kw visual, 11.7-kw aural. Antenna: 1630-ft. above av. terrain, 1710-ft. above ground, 2305-ft. above sea level.

Latitude	41°	52'	44''
Longitude	87°	38'	10''

Transmitter: Sears Tower, 233 S. Wacker Dr., Chicago, IL.

Multichannel TV Sound: Stereo and separate audio program.

Satellite Earth Stations: Andrew, 10-meter C-band; Comtech, 5-meter C-band; Pinzore, Standard Communications receivers.

News Service: UPI.

Ownership: Chicago Educational Television Association.

Began Operation: September 5, 1955.

Represented (legal): Schwartz, Woods & Miller.

Represented (engineering): Moffet, Larson & Johnson Inc.

Personnel:

WILLIAM J. McCARTER, president.
JOHN C. RAHMANN, executive vice president.
DAVID A. BUEHRER, senior vice president, finance & administration.
LARRY W. OCKER, senior vice president, engineering & video services.
RICHARD J. BOWMAN, senior vice president, broadcast center.
C. PATTERSON DENNY, senior vice president, production center.
KATHERINE LAUDERDALE, vice president & general counsel.
WILLIAM NATALE, director, corporate communications.

**WYCC
Chicago**

Ch. 20

Licensee: Board of Trustees of Community College, District No. 508, County of Cook & State of Illinois, 226 W. Jackson Blvd., Suite 922, Chicago, IL 60606.

Studio: 7500 S. Pulaski, Chicago, IL 60652.

Mailing Address: 226 W. Jackson Blvd., Suite 922, Chicago, IL 60606-6997.

Telephones: 312-838-4853; 312-855-8201. **Telex:** 5812071.

Technical Facilities: Channel No. 20 (506-512 MHz). Authorized power: 2421-kw max. & 1081-kw horizontal visual, 242.1-kw max. & 108.1-kw horizontal aural. Antenna: 1239-ft. above av. terrain, 1456-ft. above ground, 2049-ft. above sea level.

Latitude	41°	53'	55.50''
Longitude	87°	37'	23.00''

Transmitter: 875 N. Michigan Ave., Chicago.

Satellite Earth Station: Harris, 10-meter C-band; Harris receivers.

News Service: UPI.

Ownership: Board of Trustees, Community College, No. 508. Reynaldo Glover, chmn.; Robert Weissbourd, vice chmn.; Philip R. Luhmann, treas.

Began Operation: September 20, 1965. Left air April 23, 1974. Transfer to present owner approved by FCC June 10, 1977. Resumed operation February 17, 1983.

Represented (legal): Dow, Lohnes & Albertson.

Personnel:

ELYNNE CHAPLIK-ALESKOW, general manager.

Public/ETV Stations—Illinois

DON RHOODES, chief engineer.
COLUMBUS JENKINS JR., business operations manager.
GINA SCLAFANI, program director.

WSEC Jacksonville

Ch. 14

Licensee: West Central Illinois Educational Telecommunications Corp. (CDNVOCOM), Box 6248, Springfield, IL 62708.

Studio: See WMEC, Macomb.

Telephone: 217-786-6647. **Fax:** 217-786-6647.

Technical Facilities: Channel No. 14 (470-476 MHz). Authorized power: 28.25-kw visual, 2.83-kw aural. Antenna: 313-ft. above av. terrain, 339-ft. above ground, 964-ft. above sea level.

Latitude	39°	44'	08''
Longitude	90°	10'	32''

Transmitter: 1.5-mi. E of Jacksonville.

Ownership: West Central Illinois Educational Telecommunications Corp., Robert Fluent, chmn.; William Morgan, vice chmn.; Jerold Gruebel, pres.; Richard A. Liebig, secy.; Joseph McRaven, treas.

Began Operation: August 11, 1984.

Represented (legal): Dow, Lohnes & Albertson.

Personnel:

JEROLD GRUEBEL, president & general manager.
JOY HUTCHCRAFT, director of public relations & development.
RICH PLOTKIN, director of broadcast operations.
SCOTT MULFORD, director of programming & production.
GUS WILLS, chief engineer.

WMEC Macomb

Ch. 22

Licensee: West Central Illinois Educational Telecommunications Corp. (CONVOCOM), Box 6248, Springfield, IL 62708.

Studio: 1501 W. Bradley Ave., Peoria, IL 61606.

Telephone: 217-786-6647. **Fax:** 217-786-7188.

Technical Facilities: Channel No. 22 (518-524 MHz). Authorized power: 24.16-kw visual, 2.42-kw aural. Antenna: 519-ft. above av. terrain, 520-ft. above ground, 1200-ft. above sea level.

Latitude	40°	25'	40''
Longitude	90°	40'	58''

Transmitter: 2.3-mi. SSW of City Hall, Macomb.

Ownership: West Central Illinois Educational Telecommunications Corp.

Began Operation: October 1, 1984.

Represented (legal): Dow, Lohnes & Albertson.

Represented (engineering): O. L. Markley & Associates Inc.

Personnel:

JEROLD GRUEBEL, president.
JOY HUTCHCRAFT, director of public relations & development.
RICH PLOTKIN, director of broadcast operations.
SCOTT MULFORD, director of programming & production.
GUS WILLS, chief engineer.

WQPT-TV Moline

Ch. 24

Licensee: Black Hawk College, 6600 34th Ave., Moline, IL 61265.

Studio: 6600 34th Ave., Moline, IL 61265.

Telephone: 309-796-2424.

A-1308

Technical Facilities: Channel No. 24 (530-536 MHz). Authorized power: 1476-kw visual, 14.76-kw aural. Antenna: 319-ft. above av. terrain, 336-ft. above ground, 996-ft. above sea level.

Latitude	41°	28'	30''
Longitude	90°	26'	44''

Transmitter: 6600 34th Ave., Moline.

Satellite Earth Stations: In operation; Scientific-Atlanta receivers.

Ownership: Black Hawk College. Dr. Herbert C. Lyon, chancellor; Dr. Charles E. Laws, vice chancellor; Renee Long, chmn., Board of Trustees.

Began Operation: November 2, 1983.

Represented (legal): Arter & Hadden.

Represented (engineering): D. L. Markley & Associates Inc.

Personnel:

FRED F. MARINO, general manager.
RICK BEST, business manager.
CINOY CHARBONNEAU, development.
JERRY MYERS, program director.
STEVE ELLIS, chief engineer.
ROGER SAJAK, distribution technician.

WUSI-TV Olney

Ch. 16

Licensee: Board of Trustees of Southern Illinois U., Carbondale, IL 62901.

Studio: 2-mi. W of Oundas.

Mailing Address: Box 430, Olney, IL 62450.

Telephone: 618-395-3422. **Fax:** 618-754-3336.

Technical Facilities: Channel No. 16 (482-488 MHz). Authorized power: 1170-kw max. & 977-kw horizontal visual, 234-kw max. & 195-kw horizontal aural. Antenna: 930-ft. above av. terrain, 975-ft. above ground, 1445-ft. above sea level.

Latitude	38°	50'	18''
Longitude	88°	07'	46''

Transmitter: 2.1-mi. W of Dundas, IL.

Satellite Earth Station: Gardiner C-band; International Satellite, Scientific-Atlanta, Standard Components receivers.

Ownership: Board of Trustees of Southern Illinois U. Also licensee of WSIU-TV & WSIU (FM), Carbondale, IL.

Began Operation: August 19, 1968.

Personnel:

LEE O'BRIEN, general manager.
OR. KENNETH GARRY, station manager.
BERNIE KUNZE, chief operator.
JOHN McNALLY, chief engineer.
HELEN OONSBACH, continuity supervisor.
JERRY PARKS, business manager.

WTVP Peoria

Ch. 47

Licensee: Illinois Valley Public Telecommunications Corp., 1501 W. Bradley Ave., Peoria, IL 61625.

Studio: 1501 W. Bradley Ave., Peoria, IL 61625.

Branch Office: 1211 W. Bradley Ave., Peoria, IL 61606.

Telephone: 309-677-4747.

Technical Facilities: Channel No. 47 (668-674 MHz). Authorized power: 1410-kw max. & 1070-kw horizontal visual, 141-kw max. & 107-kw horizontal aural. Antenna: 705-ft. above av. terrain, 599-ft. above ground, 1349-ft. above sea level.

Latitude	40°	37'	44''
Longitude	89°	34'	12''

Transmitter: I-474 & Cole Hollow Rd., East Peoria, IL.

Satellite Earth Stations: Transmit/receive Dalsat, 6-meter Ku-band; Scientific-Atlanta, 10-meter C-band; Scientific-Atlanta receivers.

Ownership: Illinois Valley Public Telecommunications Corp. Bob Burgees, chmn.; Elwin Basquin, pres.

Began Operation: June 27 1971.

Represented (legal): Dow, Lohnes & Albertson.

Represented (engineering): D. L. Markley & Associates Inc.

Personnel:
 ELWIN BASQUIN, president & general manager.
 SHIRLEY ROCHMAN, program director.
 ANDREA CARMAN, development director.
 KEITH TURCOT, chief engineer.
 GUY SERUMGARD, production manager.
 H. WAYNE WILSON, news director.
 LINDA MILLER, promotion director.
 DIEDRA DELLINGER, business manager.

WQEC
Quincy
 Ch. 27

Licensee: West Central Illinois Educational Telecommunications Corp. (CONVOCOM), Box 6248, Springfield, IL 62708.

Studio: See WMEC, Macomb.

Telephone: 217-786-6647. Fax: 217-786-7188.

Technical Facilities: Channel No. 27 (548-554 MHz). Authorized power: 14.8-kw visual, 1.48-kw aural. Antenna: 567-ft. above av. terrain, 495-ft. above ground, 1205-ft. above sea level.

Latitude	39°	58'	44"
Longitude	91°	18'	33"

Transmitter: Ellington Rd. at Hwy. 336, 2.7-mi. NE of Quincy.

Ownership: West Central Illinois Educational Telecommunications Corp. See WMEC(TV), Macomb, IL.

Began Operation: March 9, 1985.

Represented (legal): Dow, Lohnes & Albertson.

Personnel:
 JEROLD GRUEBEL, president & general manager.
 JOY D. HUTCHCRAFT, director of public relations & development.
 RICH PLOTKIN, director of broadcast operations.
 SCOTT MULFORD, director of programming & production.
 GUS WILLS, chief engineer.

WILL-TV
Urbana-Champaign
 Ch. 12

Licensee: Board of Trustees, University of Illinois, 1110 W. Main St., Urbana, IL 61801.

Studio: 1110 W. Main St., Urbana, IL 61801.

Telephone: 217-333-1070.

Technical Facilities: Channel No. 12 (204-210 MHz). Authorized power: 316-kw visual, 63.1-kw aural. Antenna: 987-ft. above av. terrain, 1044-ft. above ground, 1734-ft. above sea level.

Latitude	40°	02'	18"
Longitude	88°	40'	10"

Transmitter: RR 2, 5-mi. W of Monticello, Willow Branch Twp.

Satellite Earth Station: Collins, 10-meter C-band; Collins receivers.

AM Affiliate: WILL, 5-kw, 580 kHz.

FM Affiliate: WILL-FM, 105-kw, 90.9 MHz (No. 215), 850-ft.

Ownership: Board of Trustees of the University of Illinois.

Began Operation: August 1, 1955.

Represented (legal): Dow, Lohnes & Albertson.

Represented (engineering): Jansky & Bailey.

1991 Edition

Personnel:
 DONALD P. MULLALLY, director of broadcasting & general manager.
 ELAINE SPRENKLE, program director.
 DEBORAH M. DAY, director of development.
 LARRY INMAN, chief engineer.
 TOM GALER-UNTI, business manager.
 TERRY BUSH, community relations director.
 PAULA GRAY, membership director.

INDIANA

WTIU
Bloomington
 Ch. 30

Licensee: Trustees of Indiana University, Bloomington, IN.

Studio: Indiana University, Radio-TV Center, Bloomington, IN 47405-6901.

Telephone: 812-855-5900.

Technical Facilities: Channel No. 30 (566-572 MHz). Authorized power: 214-kw max. & 200-kw horizontal visual, 42.6-kw max. & 39.8-kw horizontal aural. Antenna: 710-ft. above av. terrain, 644-ft. above ground, 1444-ft. above sea level.

Latitude	39°	08'	32"
Longitude	86°	29'	43"

Transmitter: 0.5-mi. SE of Bloomington.

Satellite Earth Station: Collins, 10-meter; Collins receivers.

FM Affiliate: WFIU, 31-kw, 103.7 MHz (No. 279), 590-ft.

Ownership: Indiana University. Thomas Erlich, pres.

Began Operation: March 3, 1969.

Represented (legal): Crowell & Moring.

Personnel:
 WILLIAM KROLL, general manager.
 KEITH KLEIN, program supervisor.
 BRADLEY HOWARD, chief engineer.
 VIRGINIA METZGER, business manager.
 SUZANN OWEN, promotion director.

WNIN
Evansville-Henderson-Owensboro, KY
 Ch. 9

Licensee: Southwest Indiana Public Bcstg. Inc., 405 Carpenter St., Evansville, IN 47708.

Studio: 405 Carpenter St., Evansville, IN 47708.

Telephone: 812-423-2973. Fax: 812-428-7548.

Technical Facilities: Channel No. 9 (186-192 MHz). Authorized power: 316-kw visual, 63-kw aural. Antenna: 580-ft. above av. terrain, 570-ft. above ground, 1040-ft. above sea level.

Latitude	38°	01'	27"
Longitude	87°	21'	43"

Transmitter: Old Plank Rd., Chandler, IN.

Multichannel TV Sound: Stereo only.

Satellite Earth Stations: Transmit/receive; Collins, 10-meter; Collins, Rockwell receivers.

Ownership: Southwest Indiana Public Broadcasting Inc. Roland Eckels, chmn.; Gene Pfeiffer, vice chmn.; Dick Harris, vice chmn.; Phyllis Kincaid, secy.; John Stanley, treas.

Began Operation: March 15, 1970. Sale to present owner by Evansville-Vanderburgh School Corp. approved by FCC Dec. 19, 1973.

Represented (legal): Dow, Lohnes & Albertson.

Personnel:
 DAVID L. OIAL, president & general manager.
 DETE HULTMARK-MESERVE, assistant general manager.
 VALERIE K. DENTON, director of administration.

Public/ETV Stations—Indiana

CAROLYN McCLINTOCK, director of marketing.
JERRY KISSINGER, chief engineer.
NANCY HOKE, program director.

WFWA Fort Wayne

Ch. 39

Grantee: Fort Wayne Public Television Inc., Box 39, Fort Wayne, IN 46801.

Studio: 3632 Butler Rd., Fort Wayne, IN 46808.

Telephone: 219-484-8839. Fax: 219-482-3632.

Technical Facilities: Channel No. 39 (620-626 MHz). Authorized power: 1380-kw max. visual.
Antenna: 737-ft. above av. terrain, 744-ft. above ground, 1536-ft. above sea level.

Latitude	41°	06'	13''
Longitude	85°	11'	28''

Transmitter: 3632 Butler Rd., Fort Wayne 46808.

Multichannel TV Sound: Stereo only.

Satellite Earth Station: SatCom, 9.2-meter C-band; Scientific-Atlanta, Sony receivers.

Ownership: Fort Wayne Public Television Inc.

Began Operation: December 5, 1986.

Represented (legal): William E. Harris.

Represented (engineering): George E. Molnar Jr.

Personnel:

CLAUDIA JOHNSON, broadcast manager.
KATHLEEN NADOLNY, program manager.
SARAH GARDNER, business manager.
GEORGE CASTLE, chief engineer.
KRISTEN LINDSAY, community relations manager.

WYIN Gary

Ch. 56

Licensee: Northwest Indiana Public Bcstg. Inc., 8625 Indiana Place, Merrillville, IN 46410.

Studio: 8625 Indiana Place, Merrillville, IN 46410.

Telephones: 219-736-5656; 219-756-5656.

Technical Facilities: Channel No. 56 (722-728 MHz). Authorized power: 1350-kw max. visual,
135-kw max. aural. Antenna: 1004-ft. above av. terrain, 974-ft. above ground, 1696-ft. above
sea level.

Latitude	41°	20'	56''
Longitude	87°	24'	02''

Transmitter: 1.5-mi. from Cedar Lake at 120°, 0.6-mi. E of Reeder Rd.

Multichannel TV Sound: Stereo only.

Satellite Earth Stations: 2 in operation: 10-meter; 3-meter.

Ownership: Northwest Indiana Public Broadcasting Inc.

Began Operation: November 15, 1987.

Represented (legal): Gordon & Healy, Chartered.

Represented (engineering): D. L. Markley & Associates Inc.

Personnel:

RICHARD L. PARKER, general manager.
PAT ENNIS, chief engineer.
MICHELLE LYNN MAYHEW, promotion director.
AL BINFORD, marketing director.

WFYI Indianapolis

Ch. 20

Licensee: Metropolitan Indianapolis Public Broadcasting Inc., 1401 N. Meridian St., Indianapolis, IN 46202-2389.

Studio: 1401 N. Meridian St., Indianapolis, IN 46202.

Telephone: 317-636-2020.

Technical Facilities: Channel No. 20 (506-512 MHz). Authorized power: 1480-kw max. &
1120-kw horizontal visual, 148-kw max. & 112-kw horizontal aural. Antenna: 850-ft. above
av. terrain, 867-ft. above ground, 1697-ft. above sea level.

Latitude	39°	53'	59''
Longitude	86°	12'	01''

Transmitter: 79th St. & Township Line Rd.

Multichannel TV Sound: Stereo only.

Satellite Earth Stations: Collins, 10-meter; Scientific-Atlanta, 9-meter; Collins, Scientific-Atlanta
receivers.

FM Affiliate: WFYI.

Ownership: Metropolitan Indianapolis Public Bcstg. Inc. Diana Davis, chmn.

Began Operation: October 4, 1970.

Personnel:

LLOYD WRIGHT, general manager.
PAUL TYLER, vice president, station operations & engineering.
JERRY HUGHES, vice president & chief financial officer.
GUSTAVO SAGASTUME, vice president, programming, production, public affairs.
ALAN CLOE, program director.
VICKY JONAK, promotion director.
SARAH STORM, marketing director.
BILL HUSSUNG, news director.

WIPB Muncie

Ch. 49

Licensee: Ball State University, Edmund F. Ball Building, Muncie, IN 47306.

Studio: Edmund F. Ball Bldg., Muncie, IN 47303.

Telephone: 317-285-1249. Fax: 317-285-5548.

Technical Facilities: Channel No. 49 (680-686 MHz). Authorized power: 676-kw max. & 562-kw
horizontal visual, 67.6-kw max. & 56.2-kw horizontal aural. Antenna: 510-ft. above av. ter-
rain, 548-ft. above ground, 1511-ft. above sea level.

Latitude	40°	09'	38''
Longitude	85°	22'	42''

Transmitter: 820 E. 29th St., Muncie 47302.

Satellite Earth Station: Collins, 10-meter; Collins receivers.

FM Affiliate: WBST, 3-kw, 92.1 MHz (No. 221), 300-ft.

News Service: AP.

Ownership: Ball State University, Frank Bracken, pres.; Mary Lou Conrad, Thomas L. DeWeese,
Hollis E. Hughes Jr., Jeff Kingsbury, James W. Parks, Gregory A. Schenkel, James T. Smith
& Pennie M. Thomas, trustees.

Began Operation: May 8, 1953 as a commercial station. Sale to present owner by Donald
A. Burton & assoc. approved by FCC October 8, 1971. Non-commercial operation began
October 31, 1971.

Represented (legal): Schwartz, Woods & Miller.

Personnel:

JAMES R. NEEDHAM, general manager.
MARY ANN OLINGER, director of development.
KATIE FREDERICK, assistant director of development.
ROBERT R. SMITH, program director.
RENA BALDWIN-VOGT, promotion director.
JAMES E. MILLER, chief engineer.
SALLY SCHENK, production manager.

WNIT-TV South Bend

Ch. 34

Licensee: Michiana Public Bcstg. Corp., Box 3434, Elkhart, IN 46515.

Studio: 2424 California Rd., Elkhart, IN 46514.

Telephone: 219-674-5961.

Technical Facilities: Channel No. 34 (590-596 MHz). Authorized power: 589-kw max. visual, 64.6-kw amx. aural. Antenna: 560-ft. above av. terrain, 549-ft. above ground, 1394-ft. above sea level.

Latitude	41°	36'	20"
Longitude	86°	12'	46"

Holds CP for change to 1384-kw max. visual, 276-kw ma. aural, 808-ft. above av. terrain, 725-ft. above ground, 1593-ft. above sea level, lat. 41° 36' 59", long. 86° 11' 43", transmitter to 16965 Johnson Rd., Mishawaka, St. Joseph. BMPET-890111KG.

Transmitter: SE corner of Kern Rd. at Ironwood Rd., near South Bend, IN.

Satellite Earth Station: Andrew, 10-meter C-band; Harris, Rockwell receivers.

News Service: UPI.

Ownership: Michiana Public Bcstg. Corp. Terry M. Decio, pres.; James O. McNamee, exec. v.p.; James F. Shea Jr., first v.p.; James P. Carroll, second v.p.; Phid Wells, secy.; Steve Goldberg, treas.

Began Operation: February 18, 1974.

Personnel:

DON CHECOTS, executive director & general manager.
KEVIN GILL, station manager & program director.
CHARLES PITTS, chief engineer.
GAIL MARTIN, development director.
LAURA COYNE, promotion manager.
AMY L. CASSIDY, business manager.
MARK BUCKLEY, production & operations manager.

WVUT Vincennes

Ch. 22

Licensee: Board of Trustees for Vincennes University, 1002 N. First St., Vincennes, IN 47591.

Studio: 1200 N. Second St., Vincennes, IN 47591.

Telephone: 812-885-5326.

Technical Facilities: Channel No. 22 (518-524 MHz). Authorized power: 1565-kw max. & 1150-kw horizontal visual, 313-kw max. & 115-kw horizontal aural. Antenna: 570-ft. above av. terrain, 560-ft. above ground, 1060-ft. above sea level.

Latitude	38°	39'	06"
Longitude	87°	28'	37"

Transmitter: SW of Indiana Hwy. 61, 3-mi. SE of Vincennes.

Satellite Earth Station: Andrew, 10-meter; Collins receivers.

FM Affiliate: WVUB, 50-kw, 91.1 MHz (No. 216).

News Service: AP

Ownership: Vincennes University. Board of 10 trustees. Mark Lange, chmn.

Began Operation: May 25, 1964.

Represented (legal): Fletcher, Heald & Hildreth.

Personnel:

TIMOTHY J. FISHER, general manager.
SHARON KIEFER, program director.
JILL BALLINGER, production manager.
BEV ENGLISH, producer/director remote productions.
JOHN SYINK, news director.
TONY CLOYD, news producer.
JAMES EVANS, director of engineering.
JULIE SIEVERS, producer/director.
MIKE MURPHY, engineer.
STEVE McCLURE, engineer.
JOE GILLEY, engineer.
MARK CONSTABLE, engineer.

1991 Edition

IOWA

KBIN

Council Bluffs

Ch. 32

Licensee: Iowa Public Broadcasting Board, Box 6450, Johnston, IA 50131.

Studio: See KDIN-TV, Des Moines.

Telephones: 515-281-4500; 712-328-1088.

Technical Facilities: Channel No. 32 (578-584 MHz). Authorized power: 575-kw max. & 479-kw horizontal visual, 57.5-kw max. & 479-kw horizontal aural. Antenna: 317-ft. above av. terrain, 163-ft. above ground, 1417-ft. above sea level.

Latitude	41°	15'	14.50"
Longitude	95°	50'	07.00"

Transmitter: 275-ft. SE of intersection of Linn St. & Skyline Dr., Council Bluffs.

Ownership: Iowa Public Television.

Began Operation: September 7, 1975.

Personnel: See KDIN-TV, Des Moines.

KDIN-TV

Des Moines

Ch. 11

Licensee: Iowa Public Broadcasting Board, Box 6450, Johnston, IA 50131.

Studio: 6450 Corporate Dr., Johnston, IA 50131.

Telephones: 515-281-4500; 515-685-3132.

Technical Facilities: Channel No. 11 (198-204 MHz). Authorized power: 316-kw max. & 219-kw horizontal visual, 31.6-kw max. & 21.9-kw horizontal aural. Antenna: 1973-ft. above av. terrain, 2000-ft. above ground, 2988-ft. above sea level.

Latitude	41°	48'	33"
Longitude	93°	36'	53"

Transmitter: 1-mi. S of Alleman, IA.

Multichannel TV Sound: Stereo only.

Satellite Earth Stations: Transmit/receive Scientific-Atlanta, 10-meter C-band; Wiregard, 3-meter C-band; Andrew, 10-meter Ku & C-band; Miralite, 3-meter C-band; Chapparral, Scientific-Atlanta, Standard Communications receivers.

News Services: AP, UPI.

Ownership: Iowa Public Television.

Began Operation: April 27, 1959.

Represented (legal): Dow, Lohnes & Albertson.

Represented (engineering): John F. X. Browne & Associates P.C.

Personnel:

GEORGE CARPENTER, executive director.
DANIEL K. MILLER, director of programming & production.
DON SAVERAID, director of engineering.
C. DAVID BOLENDER, director of administration.
DENNIS MALLOW, director of development.
LOIS CAMPBELL, director of educational services.
LINDA S. SCHATZ, director of narrowcast telecommunications.

KTIN

Fort Dodge

Ch. 21

Licensee: Iowa Public Broadcasting Board, Box 6450, Johnston, IA 50131.

Studio: See KDIN-TV, Des Moines.

Telephone: 515-281-4500.

Public/ETV Stations—Iowa

Technical Facilities: Channel No. 21 (512-518 MHz). Authorized power: 1580-kw max. & 759-kw horizontal visual, 158-kw max. & 75.9-kw horizontal aural. Antenna: 1160-ft. above av. terrain, 1206-ft. above ground, 2362-ft. above sea level.

Latitude	42°	49'	02.80''
Longitude	94°	25'	40.90''

Transmitter: 1-mi. N of Bradgate.

Ownership: Iowa Public Television.

Began Operation: April 8, 1977.

Personnel: See KDIN-TV, Des Moines.

KIIN-TV Iowa City

Ch. 12

Licensee: Iowa Public Bcstg. Board, Box 6450, Johnston, IA 50131.

Studio: See KDIN-TV, Des Moines.

Telephones: 515-281-4500; 319-643-2620.

Technical Facilities: Channel No. 12 (204-210 MHz). Authorized power: 316-kw max. & 245-kw horizontal visual, 31.6-kw max. & 24.5-kw horizontal aural. Antenna: 1440-ft. above av. terrain, 1449-ft. above ground, 2249-ft. above sea level.

Latitude	41°	43'	14.50''
Longitude	91°	20'	29.50''

Transmitter: 3-mi. N of West Branch.

Ownership: Iowa Public Television.

Began Operation: February 8, 1970.

Personnel: See KDIN-TV, Des Moines.

KYIN Mason City

Ch. 24

Licensee: Iowa Public Broadcasting Board, Box 6450, Johnston, IA 50131.

Studio: See KDIN-TV, Des Moines.

Telephone: 515-281-4500.

Technical Facilities: Channel No. 24 (530-536 MHz). Authorized power: 1740-kw max. & 817-kw horizontal visual, 174-kw max. & 81.7-kw horizontal aural. Antenna: 1430-ft. above av. terrain, 1565-ft. above ground, 2799-ft. above sea level.

Latitude	43°	22'	25''
Longitude	92°	51'	00''

Transmitter: 4-mi. E of St. Ansgar.

Ownership: Iowa Public Television.

Began Operation: May 14, 1977.

Personnel: See KDIN-TV, Des Moines.

KHIN Red Oak

Ch. 36

Licensee: Iowa Public Bcstg. Board, Box 6450, Johnston, IA 50131.

Studio: See KDIN-TV, Des Moines.

Telephones: 515-281-4500; 712-784-3409.

Technical Facilities: Channel No. 36 (602-608 MHz). Authorized power: 2040-kw max. & 1020-kw horizontal visual, 204-kw max. & 102-kw horizontal aural. Antenna: 1560-ft. above av. terrain, 1503-ft. above ground, 2833-ft. above sea level.

Latitude	41°	20'	40''
Longitude	95°	15'	21''

Transmitter: 7-mi. E & 2-mi. N of Oakland on Hwy. 6.

A-1312

Ownership: Iowa Public Television.

Began Operation: September 7, 1975.

Personnel: See KDIN-TV, Des Moines.

KSIN Sioux City

Ch. 27

Licensee: Iowa Public Bcstg. Board, Box 6450, Johnston, IA 50131.

Studio: See KDIN-TV, Des Moines.

Telephones: 515-281-4500; 712-255-5558.

Technical Facilities: Channel No. 27 (548-554 MHz). Authorized power: 4070-kw max. & 2880-kw horizontal visual, 407-kw max. & 288-kw horizontal aural. Antenna: 1070-ft. above av. terrain, 875-ft. above ground, 2416-ft. above sea level.

Latitude	42°	30'	53''
Longitude	96°	18'	13''

Transmitter: Rural Rte. 2, 1-mi. E of Sioux City city limits.

Ownership: Iowa Public Television.

Began Operation: January 4, 1975.

Personnel: See KDIN-TV, Des Moines.

KRIN Waterloo

Ch. 32

Licensee: Iowa Public Bcstg. Board, Box 6450, Johnston, IA 50131.

Studio: See KDIN-TV, Des Moines.

Telephones: 515-281-4500; 319-448-4665.

Technical Facilities: Channel No. 32 (578-584 MHz). Authorized power: 5000-kw max. & 2000-kw horizontal visual, 500-kw max. & 200-kw horizontal aural. Antenna: 1851-ft. above av. terrain, 1795-ft. above ground, 2812-ft. above sea level.

Latitude	42°	18'	59''
Longitude	91°	51'	31''

Transmitter: 4.5-mi. NW of Walker.

Ownership: Iowa Public Television.

Began Operation: December 15, 1974.

Personnel: See KDIN-TV, Des Moines.

KANSAS

KOOD Hays-Russell-Great Bend-Salina

Ch. 9

Licensee: Smoky Hills Public Television Corp., Sixth & Elm Sts., Box 9, Bunker Hill, KS 67626.

Studio: Sixth & Elm Sts., Bunker Hill.

Telephone: 913-483-6990.

Technical Facilities: Channel No. 9 (186-192 MHz). Authorized power: 316-kw visual, 31.6-kw aural. Antenna: 1090-ft. above av. terrain, 1119-ft. above ground, 1840-ft. above sea level.

Latitude	38°	46'	16''
Longitude	98°	44'	17''

Transmitter: 7-mi. SSW of Bunker Hill, KS.

Satellite Earth Stations: Dalsat, 7.5-meter C-band; Scientific-Atlanta, 2.72-meter C-band; Standard Communications receivers.

TV & Cable Factbook No. 59

Ownership: Smoky Hills Public Television Corp. Dane Britton, chmn.; Nicholas V. Slechta, exec. dir. & gen. mgr.; Mitchell O'Leary, treas.; Russell Townsley, secy.

Began Operation: November 10, 1982

Represented (legal): Dow, Lohnes & Albertson.

Represented (engineering): John F. X. Browne & Associates P.C.

Personnel:

NICK SLECHTA, general manager.
LLOYD MINTZMYER, chief engineer.
DEBRA CREAMER, business manager.
LINDA TROWBRIDGE, program director.
ATAULLAH ZIA, news director.
NATHELLA JEFFREY, director, public information.
GENE LEHMANN, marketing director.

KSWK

Lakin

Ch. 3

Licensee: Smoky Hills Public Television Corp., Box 9, Bunker Hill, KS 67626.

Studio: Sixth & Elm St., Bunker Hill, KS 67626.

Telephone: 913-483-6990.

Technical Facilities: Channel No. 3 (60-66 MHz). Authorized power: 100-kw visual, 20-kw aural. Antenna: 549-ft. above av. terrain, 533-ft. above ground, 3465-ft. above sea level

Latitude	37°	49'	38''
Longitude	101°	06'	35''

Transmitter: 8-mi. S & 8-mi. E of Lakin.

Satellite Earth Station: Dalsat, 7.5-meter C-band; Standard Communications receivers.

Ownership: Smoky Hills Public Television Corp. See KOOD, Ways, KS.

Began Operation: May 15, 1989.

Represented (legal): Dow, Lohnes & Albertson.

Represented (engineering): John F. X. Browne & Associates P.C.

Personnel: See KDDD, Hays, KS.

KTWU

Topeka

Ch. 11

Licensee: Washburn University of Topeka, 17th & College Sts., Topeka, KS 66621.

Studio: 301 N. Wanamaker Rd., Topeka, KS 66606-9601.

Telephone: 913-272-8181.

Technical Facilities: Channel No. 11 (198-204 MHz). Authorized power: 316-kw visual, 31.6-kw aural. Antenna: 1064-ft. above av. terrain, 952-ft. above ground, 2029-ft. above sea level.

Latitude	39°	03'	51''
Longitude	95°	45'	49''

Transmitter: 1.5-mi. W of city limits.

Satellite Earth Station: Andrew, 10-meter C-band; Standard Communications receivers.

Ownership: Washburn University of Topeka. Directed by a board of 9 regents.

Began Operation: October 21, 1965.

Represented (legal): Bryan, Cave, McPheeters & McRoberts.

Represented (engineering): David Steel & Associates Inc.

Personnel:

DALE N. ANDERSON, director of TV & general manager.
BOB FIDLER, operations director.
DAVE POMEROY, program director.
ERNEST HEDGES, chief engineer.
CINDY BARRY, development director.
LIZ BROWN, traffic director.
JAN HEFLIN, promotion director.

KPTS
Wichita-Hutchinson

Ch. 8

Licensee: Kansas Public Telecommunications Service Inc., 320 W. 21st St., Wichita, KS 67203.

Studio: 320 W. 21st St., Wichita, KS 67203.

Telephone: 316-838-3090.

Technical Facilities: Channel No. 8 (180-186 MHz). Authorized power: 302-kw visual, 30.2-kw aural. Antenna: 800-ft. above av. terrain, 780-ft. above ground, 2325-ft. above sea level.

Latitude	38°	03'	21''
Longitude	97°	46'	35''

Transmitter: E. 4th St. & Buhler Rd., 8.2-mi. E of Hutchinson.

Satellite Earth Station: Andrew, 10-meter C-band; Collins receivers.

Ownership: Kansas Public Telecommunications Service Inc. Dr. William Boyle, chmn. of the board; Zoel Parenteau, pres.; Darwin Roberts, vice chmn.; Richard Smith, vice chmn.; Norma Tucker, vice chmn.; Lloyd Jones, secy.-treas.

Began Operation: January 5, 1970.

Represented (legal): Dow, Lohnes & Albertson.

Represented (engineering): John F. X. Browne & Associates P.C.

Personnel:

ZOEL PARENTEAU, president & general manager.
CARL CHANCE, vice president & director of contract services.
JAMES LEWIS, vice president & director of programming.
DALE HECKEL, vice president & director of operations.
SANDRA DAVIS, director of subscriber services.
DAVID BREWER, broadcast manager.
DALE GOTER, public affairs editor.

KENTUCKY

WKAS

Ashland

Ch. 25

Licensee: Kentucky Authority For ETV, 600 Cooper Dr., Lexington, KY 40502.

Studio: See WKLE, Lexington.

Technical Facilities: Channel No. 25 (536-542 MHz). Authorized power: 162-kw visual, 16.2-kw aural. Antenna: 500-ft. above av. terrain, 400-ft. above ground, 1200-ft. above sea level.

Latitude	38°	27'	43''
Longitude	82°	37'	12''

Transmitter: Debord Hill.

Ownership: Kentucky Authority for ETV. See WKLE, Lexington.

Began Operation: September 23, 1968.

Personnel: See WKLE, Lexington.

WKGB-TV

Bowling Green

Ch. 53

Licensee: Kentucky Authority for ETV, 600 Cooper Dr., Lexington, KY 40502.

Studio: See WKLE, Lexington.

Technical Facilities: Channel No. 53 (704-710 MHz). Authorized power: 667-kw max. & 550-kw horizontal visual, 113-kw max. & 110-kw horizontal aural. Antenna: 810-ft. above av. terrain, 614-ft. above ground, 1370-ft. above sea level.

Latitude	37°	05'	22''
Longitude	86°	38'	05''

Transmitter: U.S. 231, 2.8-mi. N of Hadley.

Public/ETV Stations—Kentucky

Ownership: Kentucky Authority for ETV. See WKLE, Lexington.

Began Operation: September 23, 1968.

Personnel: See WKLE, Lexington.

WKYU-TV Bowling Green

Ch. 24

Licensee: Western Kentucky U., College Heights, Bowling Green, KY 42101.

Studio: Academic Complex 153, WKU, Bowling Green, KY 42101.

Mailing Address: Academic Complex 153, Western Kentucky University, Bowling Green, KY 42101.

Telephone: 502-745-2400. **Fax:** 502-745-2084.

Technical Facilities: Channel No. 24 (530-536 MHz). Authorized power: 400-kw visual, 20-kw aural. Antenna: 648-ft. above av. terrain, 466-ft. above ground, 1206-ft. above sea level.

Latitude	37°	03'	52''
Longitude	86°	26'	07''

Transmitter: 0.5-mi. NE of Rays Beach, near Hwy. 67, Bowling Green.

Satellite Earth Stations: Andrew, 4.6-meter C-band; ChannelMaster, 3.2-meter C-band; Scientific-Atlanta, Standard Communications receivers.

FM Affiliate: WKYU-FM, 100-kw, 88.9 MHz, 721-ft., Bowling Green.

Ownership: Western Kentucky University; public educational institution. Joseph Iracane, chmn.; Thomas C. Meredith, pres.

Began Operation: February 21, 1989.

Represented (legal): Cohn & Marks.

Personnel:

DR. CHARLES M. ANDERSON, associate dean for telecommunications.
LINDA OLDHAM, program director.
JOSEPH FULMER, operations director.
CHRIS SCOTT, chief engineer.

WCVN Covington

Ch. 54

Licensee: Kentucky Authority for ETV, 600 Cooper Dr., Lexington, KY 40502.

Studio: See WKLE, Lexington.

Technical Facilities: Channel No. 54 (710-716 MHz). Authorized power: 162-kw max. & 135-kw horizontal visual, 16.2-kw max. & 13.5-kw horizontal aural. Antenna: 405-ft. above av. terrain, 309-ft. above ground, 1129-ft. above sea level.

Latitude	39°	01'	50''
Longitude	84°	30'	23''

Transmitter: Tower View St., Taylor Mill, KY.

Ownership: Kentucky Authority for ETV. See WKLE, Lexington.

Began Operation: September 8, 1969.

Personnel: See WKLE, Lexington.

WKZT-TV Elizabethtown

Ch. 23

Licensee: Kentucky Authority for ETV, 600 Cooper Dr., Lexington, KY 40502.

Studio: See WKLE, Lexington.

Technical Facilities: Channel No. 23 (524-530 MHz). Authorized power: 688-kw max. & 575-kw horizontal visual, 69-kw aural. Antenna: 652-ft. above av. terrain, 651-ft. above ground, 1446-ft. above sea level.

Latitude	37°	40'	55''
Longitude	85°	50'	32''

A-1314

Transmitter: Hawkins Dr., 1-mi. SE of Elizabethtown.

Ownership: Kentucky Authority for ETV. See WKLE, Lexington.

Began Operation: September 23, 1968.

Personnel: See WKLE, Lexington.

WKHA Hazard

Ch. 35

Licensee: Kentucky Authority for ETV, 600 Cooper Dr., Lexington, KY 40502.

Studio: See WKLE, Lexington.

Technical Facilities: Channel No. 35 (596-602 MHz). Authorized power: 645-kw max. & 417-kw horizontal visual, 129-kw max. & 83.2-kw horizontal aural. Antenna: 1260-ft. above av. terrain, 605-ft. above ground, 2630-ft. above sea level.

Latitude	37°	11'	34''
Longitude	83°	11'	16''

Transmitter: Buffalo Knob, 3.6-mi. S of Hazard.

Ownership: Kentucky Authority for ETV. See WKLE, Lexington.

Began Operation: December 16, 1968.

Personnel: See WKLE, Lexington.

WKLE Lexington-Richmond

Ch. 46

Licensee: Kentucky Authority For ETV, 600 Cooper Dr., Lexington, KY 40502.

Studio: 600 Cooper Dr., Lexington, KY 40502.

Telephone: 606-233-3000.

Technical Facilities: Channel No. 46 (662-668 MHz). Authorized power: 60-kw max. visual, 6-kw max. aural. Antenna: 874-ft. above av. terrain, 849-ft. above ground, 1759-ft. above sea level.

Latitude	37°	52'	45''
Longitude	84°	19'	33''

Transmitter: 0.4-mi. S of Clays Ferry, KY.

Satellite Earth Station: Collins, 10-meter; Collins, Farinon receivers.

Ownership: Kentucky Authority for ETV. Governing board: Robert Hillenmeyer, Alice McDonald, Charles Anderson, Allie Morgan; Judy Clabes, Marilyn Duke, Taylor Hollin, Burns Mercer, Harry Snyder. Kentucky Authority for ETV is licensee of WKAS, Ashland; WKBG-TV, Bowling Green; WCVN, Covington; WKZT-TV, Elizabethtown; WKHA, Hazard; WKMJ, Louisville; WKMA, Madisomville; WKMR, Morehead; WKMU, Murray-Mayfield; WKOH, Owensboro; WKON, Owenton; WKPD, Paducah; WKPI, Pikesville & WKSO-TV, Somerset, KY.

Began Operation: September 23, 1968.

Personnel:

O. LEONARD PRESS, executive director & general manager.
SANDRA WELCH, deputy executive director for broadcasting.
TIM TASSIE, director of broadcasting.
PAUL SMITH, director of technical services.
ROBERT T. BALL, chief engineer.
ED MASTREAN, promotion director.
DORIS HOLTZCLAW, business manager.
SID WEBB, marketing director.

WKMJ Louisville

Ch. 68

Licensee: Kentucky Authority for ETV, 600 Cooper Dr., Lexington, KY 40502.

Studio: See WKLE, Lexington.

Kentucky—Public/ETV Stations

Technical Facilities: Channel No. 68 (794-800 MHz). Authorized power: 1176-kw max. & 794-kw horizontal visual, 219-kw max. & 159-kw horizontal aural. Antenna: 820-ft. above av. terrain, 550-ft. above ground, 1520-ft. above sea level.

Latitude	38°	22'	02''
Longitude	85°	49'	53''

Transmitter: Floyds Knob, New Albany, IN.

Ownership: Kentucky Authority for ETV. See WKLE, Lexington.

Began Operation: September 2, 1970.

Personnel: See WKLE, Lexington.

WKPC-TV Louisville

Ch. 15

Licensee: Fifteen Telecommunications Inc., Box 37380, Louisville, KY 40233.

Studio: 4309 Bishop Lane, Louisville, KY 40218.

Telephone: 502-459-9572.

Technical Facilities: Channel No. 15 (476-482 MHz). Authorized power: 590-kw visual, 104-kw aural. Antenna: 860-ft. above av. terrain, 550-ft. above ground, 1520-ft. above sea level.

Latitude	38°	22'	02''
Longitude	85°	49'	53''

Transmitter: Rte. 1, Floyds Knob, IN.

Satellite Earth Station: Collins, 10-meter C-band; Scientific-Atlanta receivers.

Ownership: Fifteen Telecommunications Inc.

Began Operation: September 8, 1958. Transfer to present owner approved by FCC November 25, 1981.

Represented (legal): Schwartz, Woods & Miller.

Personnel:

JOHN-ROBERT CURTIN, president & chief executive officer.
V. M. BRUCCHIERI, assistant general manager & director of finance & personnel.
CHARLES T. LANDERS, director of engineering.
DARRELL GARRETT, director of programming.
CHARLES STANLEY STARKS, production manager.
LOIS HAYNIE, associate director of external affairs.
CAROLYN NEUSTADT, associate director of external affairs/auction.

WKMA Madisonville

Ch. 35

Licensee: Kentucky Authority for ETV.

Studio: See WKLE, Lexington.

Technical Facilities: Channel No. 35 (596-602 MHz). Authorized power: 513-kw visual, 51.3-kw aural. Antenna: 1040-ft. above av. terrain, 995-ft. above ground, 1545-ft. above sea level.

Latitude	37°	11'	25''
Longitude	87°	30'	47''

Holdings CP for change to 612.3-kw max. visual, 61.23-kw max. BMPET-840420KR.

Transmitter: 2.4-mi. E of St. Charles, Rte. 62, Madisonville.

Ownership: Kentucky Authority for ETV. See WKLE, Lexington.

Began Operation: August 23, 1968.

Personnel: See WKLE, Lexington.

WKMR Morehead

Ch. 38

Licensee: Kentucky Authority for ETV, 600 Cooper Dr., Lexington, KY 40502.

Studio: See WKLE, Lexington.

1991 Edition

Technical Facilities: Channel No. 38 (614-620 MHz). Authorized power: 683-kw max. & 562-kw horizontal visual, 69-kw aural. Antenna: 965-ft. above av. terrain, 605-ft. above ground, 1986-ft. above sea level.

Latitude	38°	10'	38''
Longitude	83°	24'	18''

Transmitter: Near USDA Lookout Tower.

Ownership: Kentucky Authority for ETV. See WKLE, Lexington.

Began Operation: September 23, 1968.

Personnel: See WKLE, Lexington.

WKMU Murray-Mayfield

Ch. 21

Licensee: Kentucky Authority for ETV, 600 Cooper Dr., Lexington, KY 40502.

Studio: See WKLE, Lexington.

Technical Facilities: Channel No. 21 (512-518 MHz). Authorized power: 691-kw max. & 575-kw horizontal visual, 138-kw max. & 115-kw horizontal aural. Antenna: 663-ft. above av. terrain, 652-ft. above ground, 1182-ft. above sea level.

Latitude	36°	41'	33''
Longitude	88°	32'	10''

Transmitter: 1.67-mi. NNW of Farmington, KY.

Ownership: Kentucky Authority for ETV. See WKLE, Lexington.

Began Operation: October 9, 1968.

Personnel: See WKLE, Lexington.

WKOH Owensboro

Ch. 31

Licensee: Kentucky Authority for ETV, 600 Cooper Dr., Lexington, KY 40502.

Studio: See WKLE, Lexington.

Technical Facilities: Channel No. 31 (572-578 MHz). Authorized power: 692-kw max. & 550-kw horizontal visual, 69.2-kw max. & 55-kw horizontal aural. Antenna: 460-ft. above av. terrain, 500-ft. above ground, 877-ft. above sea level.

Latitude	37°	51'	07''
Longitude	87°	19'	42''

Transmitter: Off U.S. Hwy. 60, 2-mi. E of Reed, 12-mi. NE of center of Owensboro.

Ownership: Kentucky Authority for ETV. See WKLE, Lexington.

Began Operation: August 30, 1979.

Personnel: See WKLE, Lexington.

WKON Owenton

Ch. 52

Licensee: Kentucky Authority For ETV, 600 Cooper Dr., Lexington, KY 40502.

Studio: See WKLE, Lexington.

Technical Facilities: Channel No. 52 (698-704 MHz). Authorized power: 691-kw max. & 550-kw horizontal visual, 138-kw max. & 115-kw horizontal aural. Antenna: 710-ft. above av. terrain, 602-ft. above ground, 1552-ft. above sea level.

Latitude	38°	31'	32''
Longitude	84°	48'	40''

Transmitter: Owen County High School.

Ownership: Kentucky Authority for ETV. See WKLE, Lexington.

Began Operation: September 23, 1968.

Personnel: See WKLE, Lexington.

Public/ETV Stations—Kentucky

WKPD

Paducah

Ch. 29

Licensee: Kentucky Authority For ETV, 600 Cooper Dr., Lexington, KY 40502.

Studio: See WKLE, Lexington.

Technical Facilities: Channel No. 29 (560-566 MHz). Authorized power: 151-kw max. & 132-kw horizontal visual, 13.2-kw horizontal aural. Antenna: 500-ft. above av. terrain, 518-ft. above ground, 891-ft. above sea level.

Latitude	37°	05'	38''
Longitude	88°	40'	19''

Transmitter: Coleman Rd., near Cecil, 2-mi NE of Paducah.

Ownership: Kentucky Authority for ETV. See WKLE, Lexington.

Began Operation: May 31, 1971 as commercial operation. Left air October 31, 1975. Sale to present owner approved by FCC January 30, 1978. Resumed operation September 5, 1979.

Personnel: See WKLE, Lexington.

WKPI

Pikeville

Ch. 22

Licensee: Kentucky Authority for ETV, 600 Cooper Dr., Lexington, KY 40502.

Studio: See WKLE, Lexington.

Technical Facilities: Channel No. 22 (518-524 MHz). Authorized power: 1320-kw max. & 468-kw horizontal visual, 264-kw max. & 93.3-kw horizontal aural. Antenna: 1415-ft. above av. terrain, 153-ft. above ground, 2994-ft. above sea level.

Latitude	37°	17'	06''
Longitude	82°	31'	29''

Transmitter: Flatwoods Mountain, 5.5-mi. from State Rte. 197.

Ownership: Kentucky Authority for ETV, 100%. See WKLE, Lexington.

Began Operation: January 13, 1969.

Personnel: See WKLE, Lexington.

WKSO-TV

Somerset

Ch. 29

Licensee: Kentucky Authority for ETV, 600 Cooper Dr., Lexington, KY 40502.

Studio: See WKLE, Lexington.

Technical Facilities: Channel No. 29 (560-566 MHz). Authorized power: 584-kw max. & 378-kw horizontal visual, 36.6-kw aural. Antenna: 1460-ft. above av. terrain, 996-ft. above ground, 2526-ft. above sea level.

Latitude	37°	10'	00''
Longitude	84°	49'	28''

Transmitter: Dye Knob, Rte. 837, near Somerset.

Ownership: Kentucky Authority for ETV. See WKLE, Lexington.

Began Operation: September 23, 1968.

Personnel: See WKLE, Lexington.

LOUISIANA

KLPA-TV

Alexandria

Ch. 25

Licensee: Louisiana ETV Authority, 7860 Anselmo Lane, Baton Rouge, LA 70810.

A-1316

Studio: See WLPB-TV, Baton Rouge.

Telephone: 504-767-5660. **Fax:** 504-767-4277.

Technical Facilities: Channel No. 25 (536-542 MHz). Authorized power: 2040-kw max. & 692-kw horizontal visual, 204-kw max. & 69.2-kw horizontal aural. Antenna: Horizontal. 1360-ft. above av. terrain, 1329-ft. above ground, 1549-ft. above sea level.

Latitude	31°	33'	56''
Longitude	92°	32'	50''

Transmitter: 0.6-mi. SSE of Rte. 123, 1.3-mi. W of Rte. 167, near Dry Prong.

News Service: AP.

Ownership: Louisiana ETV Authority. See WLPB-TV, Baton Rouge.

Began Operation: July 1, 1983.

Represented (legal): Schwartz, Woods & Miller.

Personnel: See WLPB-TV, Baton Rouge.

WLPB-TV

Baton Rouge

Ch. 27

Licensee: Louisiana ETV Authority, 7860 Anselmo Lane, Baton Rouge, LA 70810.

Studio: 7860 Anselmo Lane, Baton Rouge, LA 70810.

Telephone: 504-767-5660.

Technical Facilities: Channel No. 27 (548-554 MHz). Authorized power: 1170-kw max. & 832-kw horizontal visual, 117-kw max. & 83.2-kw horizontal aural. Antenna: 940-ft. above av. terrain, 1029-ft. above ground, 1049-ft. above sea level.

Latitude	30°	22'	22''
Longitude	91°	12'	16''

Holds CP for change to 2570-kw max. visual, 257-kw max. aural, 962-ft. above av. terrain, 997-ft. above ground, 1017-ft. above sea level. BPET-900228KE.

Transmitter: 1.35-mi. E of River Rd., Baton Rouge.

Multichannel TV Sound: Stereo only.

Satellite Earth Stations: Transmit/receive Scientific-Atlanta, 7-meter Ku-band; Miralite, 3.7-meter Ku-band; Chapparral, Scientific-Atlanta receivers.

News Service: AP.

Ownership: Louisiana ETV Authority. Louisiana ETV Authority also operates KLPA-TV, Alexandria; KLPB-TV, Lafayette; KLTL-TV, Lake Charles; KLTM-TV, Monroe; KLTS-TV, Shreveport. Andrew Martin, chmn.; Joe Traigle, vice chmn.; Mary Frey Eaton, secy.; Tom Hightower, treas.

Began Operation: September 6, 1975.

Represented (legal): Schwartz, Woods & Miller.

Represented (engineering): Jules Cohen & Associates, P.C.

Personnel:

BETH COURTNEY, executive director.
RICK SMITH, executive producer.
ED LANDRY, production supervisor.
COY SIMMONS, director of engineering.
DON BALLARD, operations manager.
JENNIFER HOWZE, program director.
PATSY ADAMS MAGYARI, promotion manager.
JIM FAULKNER, business manager.
QUINN RAINWATER, development director.
LIONEL BABB, facility coordinator.
DOT EFFERSON, personnel officer.

KLPB-TV

Lafayette

Ch. 24

Licensee: Louisiana ETV Authority, 7860 Anselmo Lane, Baton Rouge, LA 70810.

Studio: See WLPB-TV, Baton Rouge.

Telephone: 504-767-5660.

Louisiana—Public/ETV Stations

Technical Facilities: Channel No. 24 (530-536 MHz). Authorized power: 2140-kw max. & 724-kw horizontal visual, 214-kw max. & 72.4-kw horizontal aural. Antenna: 1190-ft. above av. terrain, 1225-ft. above ground, 1230-ft. above sea level.

Latitude	30°	02'	38''
Longitude	92°	22'	14''

Transmitter: 5.8-mi. NW of Kaplan, LA.

News Service: AP.

Ownership: Louisiana ETV Authority. See WLPB-TV, Baton Rouge.

Began Operation: May 13, 1981.

Represented (legal): Schwartz, Woods & Miller.

Personnel: See WLPB-TV, Baton Rouge.

KLTL-TV Lake Charles

Ch. 18

Licensee: Louisiana ETV Authority, 7860 Anselmo Lane, Baton Rouge, LA 70810.

Studio: See WLPB-TV, Baton Rouge.

Telephone: 504-767-5660.

Technical Facilities: Channel No. 18 (494-500 MHz). Authorized power: 1260-kw max. & 1050-kw horizontal visual, 126-kw max. & 105-kw horizontal aural. Antenna: 1030-ft. above av. terrain, 1058-ft. above ground, 1086-ft. above sea level.

Latitude	30°	23'	59''
Longitude	93°	00'	10''

Transmitter: Approx. 5.6-mi. WNW of Fenton.

News Service: AP.

Ownership: Louisiana ETV Authority. See WLPB-TV, Baton Rouge.

Began Operation: May 5, 1981.

Represented (legal): Schwartz, Woods & Miller.

Personnel: See WLPB-TV, Baton Rouge.

KLTM-TV Monroe

Ch. 13

Licensee: Louisiana ETV Authority, 7860 Anselmo Lane, Baton Rouge, LA 70810.

Studio: See WLPB-TV, Baton Rouge.

Telephone: 504-767-5660.

Technical Facilities: Channel No. 13 (210-216 MHz). Authorized power: 316-kw visual, 31.60-kw aural. Antenna: 1777-ft. above av. terrain, 1989-ft. above ground, 2049-ft. above sea level.

Latitude	32°	11'	45''
Longitude	92°	04'	10''

Transmitter: 2.5-mi. N of Riverton, LA.

Ownership: Louisiana ETV Authority. See WLPB-TV, Baton Rouge.

Began Operation: September 8, 1976.

Represented (legal): Schwartz, Woods & Miller.

Personnel: See WLPB-TV, Baton Rouge.

WLAE-TV New Orleans

Ch. 32

Licensee: Educational Broadcasting Foundation Inc., 7887 Walmsley Ave., New Orleans, LA 70125.

Studio: 2929 S. Carrollton Ave., New Orleans, LA 70118-4301.

1991 Edition

Technical Facilities: Channel No. 32 (578-584 MHz). Authorized power: 2455-kw max. & 733-kw horizontal visual, 246-kw max. & 73.3-kw horizontal aural. Antenna: 1020-ft. above av. terrain, 1049-ft. above ground, 1049-ft. above sea level.

Latitude	29°	58'	57''
Longitude	89°	57'	09''

Transmitter: 0.42-mi. W of Paris Rd. & Bayou Bienvenue, New Orleans.

Satellite Earth Stations: Harris, 6.1-meter C-band; Scientific-Atlanta C-band; Harris receivers.

Ownership: WLAE Educational Broadcasting Foundation Inc. Most Rev. Francis B. Schulte, chmn.; Most Rev. Philip M. Hannan, pres.

Began Operation: July 8, 1984.

Represented (legal): Holland & Knight.

Represented (engineering): du Treil, Lundin & Rackley.

Personnel:
DOUG CURRY, general manager.
STAN ABADIE, chief engineer.
JOSLYN YEAGER, program manager.
BETTE RODGERS, promotion director.
LOUISE LABADOT, business manager.
BONNIE HYMEL, marketing director.

WYES-TV New Orleans

Ch. 12

Licensee: Greater New Orleans ETV Foundation, 916 Navarre Ave., New Orleans, LA 70124.

Studio: 916 Navarre Ave., Box 24026, New Orleans, LA 70124.

Telephone: 504-486-5511. **Fax:** 504-483-8408.

Technical Facilities: Channel No. 12 (204-210 MHz). Authorized power: 316-kw visual, 31.6-kw aural. Antenna: 1010-ft. above av. terrain, 1049-ft. above ground, 1049-ft. above sea level.

Latitude	29°	57'	13.50''
Longitude	89°	56'	58.30''

Transmitter: Paris Rd., near Chalmette, LA.

Multichannel TV Sound: Stereo only.

Satellite Earth Station: Andrew, 11-meter C-band; Collins receivers.

Ownership: Greater New Orleans ETV Foundation. Stephen A. Moses, chmn.; James Swenson, vice chmn.; Irma Braden, secy.; Gerald Barousse, treas.

Began Operation: April 1, 1957.

Represented (legal): Schwartz, Woods & Miller.

Personnel:
RANDALL FELDMAN, general manager.
BETH UTTERBACK, program director.
VIC GIANCOLA, director of finance.
ROY TAGLIALAVORE, director of public information.
RUSS ABERNATHY, chief engineer.

KLTS-TV Shreveport

Ch. 24

Licensee: Louisiana ETV Authority, 7860 Anselmo Lane, Baton Rouge, LA 70805

Studio: See WLPB-TV, Baton Rouge.

Telephone: 504-767-5660.

Technical Facilities: Channel No. 24 (530-536 MHz). Authorized power: 1620-kw max. & 1120-kw horizontal visual, 162-kw max. & 112-kw horizontal aural. Antenna: 1070-ft. above av. terrain, 1080-ft. above ground, 1330-ft. above sea level.

Latitude	32°	40'	41''
Longitude	93°	55'	35''

Transmitter: 2.2-mi. ESE of Mooringsport.

News Service: AP

Ownership: Louisiana ETV Authority. See WLPB-TV, Baton Rouge.

A-1317

Public/ETV Stations—Louisiana

Began Operation: August 9, 1978.

Represented (legal): Schwartz, Woods & Miller.

Personnel: See WLPB-TV, Baton Rouge.

MAINE

WCBB

Augusta-Lewiston-Portland

Ch. 10

Licensee: Colby-Bates-Bowdoin Educational Telecasting Corp., 1450 Lisbon St., Lewiston, ME 04240.

Studio: 1450 Lisbon St., Lewiston, ME 04240.

Telephones: 207-783-9101; 207-783-5193.

Technical Facilities: Channel No. 10 (192-198 MHz). Authorized power: 309-kw visual, 309-kw aural. Antenna: 1000-ft. above av. terrain, 640-ft. above ground, 1330-ft. above sea level.

Latitude	44°	09'	16''
Longitude	70°	00'	37''

Transmitter: 10-mi. ENE of Lewiston on Danforth Hill.

Multichannel TV Sound: Stereo and separate audio program.

Satellite Earth Stations: Collins, 10-meter C-band; Comtech, 5-meter C-band; Drake, Scientific-Atlanta, Standard Communications receivers.

Ownership: Colby-Bates-Bowdoin Educational Telecasting Corp. Ownership: Bates College, operator of WBRC (FM) Lewiston, ME, 33.3%; Colby College, 33.3%; Baldwin College, operator of WBOR (FM), Brunswick, ME, 33.3%.

Began Operation: November 13, 1961.

Represented (legal): Tierney & Swift.

Personnel:

ROBERT GARDINER, president & general manager.
ROLAND DESJARDINS, vice president & director of engineering.
JANICE MESERVE, traffic manager.
HARRY J. WIEST JR., program manager.
PHYLLIS COPP, assistant to the director of programming.
BOB GARDNER, director of development.
BILL McCARTHY, promotion director.
ANGELO ANDRIANOS, business manager.

WMEA-TV

Biddeford

Ch. 26

Licensee: University of Maine System, 107 Maine Ave., Bangor, ME 04401-4398.

Studio: See WMEB-TV, Orono.

Telephone: 207-874-6570.

Technical Facilities: Channel No. 26 (542-548 MHz). Authorized power: 589-kw visual, 117-kw aural. Antenna: 800-ft. above av. terrain, 555-ft. above ground, 1208-ft. above sea level.

Latitude	43°	25'	00''
Longitude	70°	48'	09''

Transmitter: Top of Hope Hill, Sanford, ME.

Ownership: University of Maine System. See WMEB-TV, Orono, ME.

Began Operation: March 15, 1975.

Represented (legal): Dow, Lohnes & Albertson.

Represented (engineering): Cohen, Dippell & Everist, P.C.

Personnel: See WMEB-TV, Orono.

A-1318

WMED-TV

Calais

Ch. 13

Licensee: University of Maine System, 107 Maine Ave., Bangor, ME 04401.

Studio: See WMEB-TV, Orono.

Telephone: 207-941-1010.

Technical Facilities: Channel No. 13 (210-216 MHz). Authorized power: 100-kw visual, 10-kw aural. Antenna: 430-ft. above av. terrain, 167-ft. above ground, 650-ft. above sea level.

Latitude	45°	01'	44''
Longitude	67°	19'	24''

Holds CP for change to 442-ft. above av. terrain, 202-ft. above ground, 692-ft. above sea level, transmitter to Highway 214, Meddybemps, Maine. BPET-890110KG.

Transmitter: Top of Conant Hill, Meddybemps, ME.

Ownership: University of Maine System.

Began Operation: September 23, 1964.

Represented (legal): Dow, Lohnes & Albertson.

Represented (engineering): Cohen, Dippell & Everist, P.C.

Personnel: See WMEB-TV, Orono

WMEB-TV

Orono

Ch. 12

Licensee: University of Maine System, 107 Maine Ave., Bangor, ME 04401.

Studio: 65 Texas Ave., Bangor, ME 04401.

Telephone: 207-941-1010. Fax: 207-581-3038.

Technical Facilities: Channel No. 12 (204-210 MHz). Authorized power: 316-kw visual, 30-kw aural. Antenna: 991-ft. above av. terrain, 318-ft. above ground, 1296-ft. above sea level.

Latitude	44°	45'	36''
Longitude	68°	33'	59''

Transmitter: 10-mi. SE of Orono on Blacktop Mountain, East Eddington.

Satellite Earth Station: Collins, 10-meter; Collins, Scientific-Atlanta receivers.

News Service: AP.

Ownership: University of Maine System, a state institution. Operates WMEA-TV, Biddeford, WMED-TV, Calais, WMEB-TV, Orono & WMEM-TV, Presque Isle, ME.

Began Operation: October 8, 1963.

Represented (legal): Dow, Lohnes & Albertson.

Represented (engineering): Cohen, Dippell & Everist, P.C.

Personnel:

EDWARD WINCHESTER, general manager.
JACK DAVIDSON, network director of engineering.
PAUL BUNKER, network chief engineer, transmission.
BERNARD ROSCETTI, station manager.
EDWARD FOWLER, production manager.
MARY LOU COLBATH, promotion director.
WILLIAM ELSEMORE, business manager.
BARBARA BEERS, director of development.
SUZANNE TORREY, director of human resources.

WMEM-TV

Presque Isle

Ch. 10

Licensee: University of Maine System, 107 Maine Ave., Bangor, ME 04401.

Studio: See WMEB-TV, Orono.

Technical Facilities: Channel No. 10 (192-198 MHz). Authorized power: 316-kw visual. Antenna: 1089-ft. above av. terrain, 102-ft. above ground, 1709-ft. above sea level.

Latitude	46°	33'	05''
Longitude	67°	48'	37''

Transmitter: Mars Hill, 15-mi. S of Presque Isle.

Ownership: University of Maine System.

Began Operation: February 17, 1964.

Represented (legal): Dow, Lohnes & Albertson.

Represented (engineering): Cohen, Dippell & Everist, P.C.

Personnel: See WMEB-TV, Orono.

MARYLAND

WMPT Annapolis

Ch. 22

Licensee: Maryland Public Bcstg. Commission, Owings Mills, MD 21117.

Studio: See WMPB, Baltimore.

Technical Facilities: Channel No. 22 (518-524 MHz). Authorized power: 5000-kw max. visual & 3890-kw horizontal visual, 389-kw horizontal aural. Antenna: 870-ft. above av. terrain, 852-ft. above ground, 1000-ft. above sea level.

Latitude	39°	00'	36''
Longitude	76°	36'	33''

Transmitter: 1.2-mi. SSW of Crownsville, MD.

Multichannel TV Sound: Stereo and separate audio program.

News Service: AP.

Ownership: Maryland Public Broadcasting Commission. See WMPB, Baltimore, MD.

Began Operation: July 16, 1975.

Personnel: See WMPB, Baltimore

WMPB Baltimore

Ch. 67

Licensee: Maryland Public Bcstg. Commission, Owings Mills, MD 21117.

Studio: Maryland Public Television, Owings Mills, MD 21117.

Telephone: 301-356-5600. Fax: 301-581-4338.

Technical Facilities: Channel No. 67 (788-794 MHz). Authorized power: 1000-kw max. & 646-kw horizontal visual, 118-kw max. & 75.9-kw horizontal aural. Antenna: 820-ft. above av. terrain, 693-ft. above ground, 1349-ft. above sea level.

Latitude	39°	27'	01.00''
Longitude	76°	46'	36.5''

Transmitter: Owings Mills, MD.

Satellite Earth Stations: Transmit/receive Collins, 10-meter; Collins, Scientific-Atlanta receivers.

Ownership: Maryland Public Broadcasting Commission. Ross Jones, chmn.; Rebecca A. Carroll, vice chmn.

Began Operation: October 5, 1969.

Represented (legal): Schwartz, Woods & Miller.

Personnel:

RAYMOND K. K. HO, president.
LEO EATON, senior vice president, national/international production.
BRUCE T. HERGET, vice president of engineering.
MICHAEL B. STYER, vice president of broadcasting.
NORM SILVERSTEIN, vice president of administrative services.

1991 Edition

EDWARD PRINTZ, vice president of operations.
CAROL WONSAVAGE, vice president, creative services.
THOMAS McSORLEY, vice president, marketing & development.

WFPT Frederick

Ch. 62

Licensee: Maryland Public Bcstg. Commission.

Studio: See WMPB, Baltimore.

Technical Facilities: Channel No. 62 (758-764 MHz). Authorized power: 24.9-kw max. visual. Antenna: 1157-ft. above av. terrain, 175-ft. above ground, 1892-ft. above sea level.

Latitude	39°	29'	40''
Longitude	77°	29'	55''

Holds CP for change to 2475-kw max. visual, 452-ft. above av. terrain, 474-ft. above ground, 904-ft. above sea level; lat. 39° 17' 53'', long. 77° 20' 35'', transmitter to approx. 2-mi. SSE of Urbana, 0.3-mi. W of I-270. BPET-890110KF.

Transmitter: Gambrell Mountain, Frederick.

Multichannel TV Sound: Stereo only.

Ownership: Maryland Public Broadcasting Commission. See WMPB, Baltimore.

Began Operation: July 4, 1987.

Personnel: See WMPB, Baltimore

WWPB Hagerstown

Ch. 31

Licensee: Maryland Public Bcstg. Commission.

Studio: See WMPB, Baltimore.

Technical Facilities: Channel No. 31 (572-578 MHz). Authorized power: 1070-kw max. & 479-kw horizontal visual, 51.3-kw horizontal aural. Antenna: 1230-ft. above av. terrain, 410-ft. above ground, 1850-ft. above sea level.

Latitude	39°	39'	04.00''
Longitude	77°	58'	14.70''

Transmitter: Fairview Mountain, 2000-ft. N of Rte. 40, near Clear Spring, MD.

Multichannel TV Sound: Stereo only.

Ownership: Maryland Public Broadcasting Commission. See WMPB, Baltimore.

Began Operation: October 5, 1974.

Personnel: See WMPB, Baltimore

WGPT Oakland

Ch. 36

Licensee: Maryland Public Bcstg. Commission.

Studio: See WMPB, Baltimore.

Technical Facilities: Channel No. 36 (602-608 MHz). Authorized power: 24.9-kw max. visual. Antenna: 716-ft. above av. terrain, 3240-ft. above ground, 3228-ft. above sea level.

Latitude	39°	24'	14''
Longitude	79°	17'	37''

Transmitter: 1-mi. S of Eagle Rock, Deer Park.

Ownership: Maryland Public Broadcasting Commission. See WMPB, Baltimore. Ross Jones, chmn.; Rebecca A. Carroll, vice chmn.

Personnel: See WMPB, Baltimore.

Public/ETV Stations—Maryland

WCPB Salisbury Ch. 28

Licensee: Maryland Public Bcstg. Commission.

Studio: See WMPB, Baltimore.

Technical Facilities: Channel No. 28 (554-560 MHz). Authorized power: 786-kw max. & 708-kw horizontal visual, 91-kw max. & 81.3-kw horizontal aural. Antenna: 513-ft. above av. terrain, 551-ft. above ground, 575-ft. above sea level.

Latitude	38°	23'	09.00''
Longitude	75°	35'	32.50''

Transmitter: Emerson Ave. at Deers Head Blvd.

Multichannel TV Sound: Stereo only.

Ownership: Maryland Public Broadcasting Commission. See WMPB, Baltimore.

Began Operation: March 18, 1971.

Personnel: See WMPB, Baltimore

MASSACHUSETTS

WGBH-TV Boston Ch. 2

Licensee: WGBH Educational Foundation, 125 Western Ave., Boston, MA 02134.

Studio: 125 Western Ave., Boston, MA 02134.

Telephone: 617-492-2777. Telex: 710-330-6887. Fax: 617-787-0714.

Technical Facilities: Channel No. 2 (54-60 MHz). Authorized power: 87.1-kw visual, 8.71-kw aural. Antenna: 1040-ft. above av. terrain, 1034-ft. above ground, 1184-ft. above sea level.

Latitude	42°	18'	37''
Longitude	71°	14'	14''

Transmitter: 350 Cedar St., Needham, MA.

Multichannel TV Sound: Stereo and separate audio program.

Satellite Earth Stations: Transmit/receive Collins, 10-meter Collins receivers.

FM Affiliate: WGBH, 100-kw, 89.7 MHz (No. 209), 650-ft.

News Services: AP, UPI

Ownership: John Lowell, chmn.; Helene R. Cahners, vice chmn.; David O. Ives, vice chmn. & chmn. of exec. committee; Pres. of Boston Symphony Orchestra; President of Boston University; President of Brandeis University; President of Harvard University; President of Northeastern University; President of Suffolk University; President of Tufts University; President of Boston College; President of Simmons College; President of Wellesley College; President of Massachusetts Institute of Technology; President of New England Conservatory of Music; President of University of Massachusetts; President of WGBH-TV; Director of Museum of Fine Arts; President of Museum of Science.

Began Operation: May 2, 1955.

Represented (legal): Covington & Burling.

Personnel:

HENRY BECTON JR., president & general manager.
DAVID LIROFF, television station manager.
ANDY GRIFFITHS, treasurer & chief financial officer.
JOE ANDERSON, manager for production services.
CHRISTOPHER RIDLEY, manager for corporate communications.
PETER MCGHEE, program manager for national production.
KEVIN HARRIS, program director.
DAVID MacCARN, director of engineering.
DAN EVERETT, director of broadcasting.
ALAN FOSTER, news director.
JEANIE ANGIER, national promotion director.
LYNN DuVAL, associate director, press relations
BARBARA LEVITOV, associate director, press relations.

A-1320

WGBX-TV Boston Ch. 44

Licensee: WGBH Educational Foundation, 125 Western Ave., Boston, MA 02134.

Studio: See WGBH-TV, Boston.

Telephone: 617-492-2777. Fax: 617-787-0714.

Technical Facilities: Channel No. 44 (650-656 MHz). Authorized power, 1510-kw max. & 977-kw horizontal visual, 151-kw max. & 97.7-kw horizontal aural. Antenna: 1080-ft. above av. terrain, 1074-ft. above ground, 1224-ft. above sea level.

Latitude	42°	18'	37''
Longitude	71°	14'	14''

Transmitter: 350 Cedar St., Needham, MA.

Multichannel TV Sound: Stereo and separate audio program.

News Services: AP, UPI.

Ownership: WGBH Educational Foundation. See WGBH, Boston.

Began Operation: September 25, 1967.

Personnel: See WGBH, Boston.

WGBY-TV Springfield Ch. 57

Licensee: WGBH Educational Foundation, 125 Western Ave., Boston, MA 02134.

Studio: 44 Hampden St., Springfield, MA 01103.

Telephone: 413-781-2801. Fax: 413-731-5093.

Technical Facilities: Channel No. 57 (728-734 MHz). Authorized power: 1200-kw max. & 776-kw horizontal visual, 240-kw max. & 155-kw horizontal aural. Antenna: 1000-ft. above av. terrain, 119-ft. above ground, 1323-ft. above sea level.

Latitude	42°	14'	30''
Longitude	72°	38'	54''

Holds CP for change to 1465-kw max. visual, 1056-ft. above av. terrain, 174-ft. above ground, 1378-ft. above sea level. BPET-900105KE.

Transmitter: Mt. Tom, Holyoke, MA.

Satellite Earth Station: Collins, 10-meter.

Ownership: WGBH Educational Foundation. See WGBH, Boston.

Began Operation: September 26, 1971.

Represented (legal): Covington & Burling.

Personnel:

JIM LEWIS, general manager.
MARK ERSTLING, station manager.
BILL MONKS, administrative manager.
JEAN ERSTLING, public relations manager.
IRENE WEIBEL, development manager.
RAY MILLER, chief engineer.
DAVID BARTLETT, production manager.
ANN STANTON, public information director.

MICHIGAN

WCML-TV Alpena Ch. 6

Licensee: Central Michigan University, 3965 E. Broomfield Rd., Mount Pleasant, MI 48859.

Studio: See WCMU-TV, Mount Pleasant.

TV & Cable Factbook No. 59

Telephone: 517-774-3105 **Fax:** 517-774-4427.

Technical Facilities: Channel No. 6 (82-88 MHz). Authorized power: 100-kw visual, 15.1-kw aural. Antenna: 1470-ft. above av. terrain, 1345-ft. above ground, 2045-ft. above sea level.

Latitude	45°	08'	17"
Longitude	84°	09'	44"

Transmitter: State Rte. 33, 9-mi. N of Atlanta, MI.

Satellite Earth Stations: In operation; Rockwell, Scientific-Atlanta receivers.

FM Affiliate: WCML-FM, 100-kw, 91.7 MHz (No. 219), 1000-ft.

Ownership: Central Michigan University.

Began Operation: November 21, 1975.

Represented (legal): Dow, Lohnes & Albertson.

Represented (engineering): John F. X. Browne & Associates P.C.

Personnel: See WCMU-TV, Mount Pleasant.

WUCX-TV
Bad Axe

Ch. 35

Licensee: Delta College, Delta Rd., University Center, MI 48710.

Studio: Delta Rd., University Center, MI 48710.

Telephone: 517-686-9360.

Technical Facilities: Channel No. 35 (596-602 MHz). Authorized power: 85.9-kw max. visual, 8.59-kw max. aural. Antenna: 510-ft. above av. terrain, 489-ft. above ground, 1280-ft. above sea level.

Latitude	43°	41'	26"
Longitude	82°	56'	29"

Transmitter: 5180 Hwy. M-19, Ubyly.

Satellite Earth Station: Andrew, 10-meter C-band; Collins receivers.

Ownership: Delta College, Donald J. Carlyon, pres. Delta College is a community college with a directing board of trustees.

Began Operation: December 31, 1986.

Represented (legal): Cohn & Marks.

Represented (engineering): E. Harold Munn Jr. & Associates Inc.

Personnel: See WUCM-TV, University Center (Bay City), MI.

WCMV
Cadillac

Ch. 27

Licensee: Central Michigan University, 3965 E. Broomfield Rd., Mount Pleasant, MI 48859.

Studio: See WCMU-TV, Mount Pleasant.

Telephone: 517-774-3105 **Fax:** 517-774-4427.

Technical Facilities: Channel No. 27 (548-554 MHz). Authorized power: 274.2-kw max. visual, 27.42-kw max. aural. Antenna: 587-ft. above av. terrain, 303-ft. above ground, 2005-ft. above sea level.

Latitude	44°	08'	22"
Longitude	85°	20'	28"

Transmitter: 3.3-mi. N of Dighton on right side of road.

Satellite Earth Stations: Andrew, 10-meter C-band; AFC, 3.65-meter C-band; Collins, Rockwell, Scientific-Atlanta receivers.

Ownership: Central Michigan University.

Began Operation: September 7, 1984.

Represented (legal): Dow, Lohnes & Albertson.

Personnel: See WCMU-TV, Mount Pleasant.

1991 Edition

WTVS

Detroit

Ch. 56

Licensee: Detroit Educational TV Foundation Inc., 7441 Second Blvd., Detroit, MI 48202.

Studio: 7441 Second Blvd., Detroit, MI 48202.

Telephone: 313-873-7200.

Technical Facilities: Channel No. 56 (722-728 MHz). Authorized power: 1550-kw max. visual, 155-kw max. aural. Antenna: 959-ft. above av. terrain, 1053-ft. above ground, 1751-ft. above sea level.

Latitude	42°	29'	01"
Longitude	83°	18'	44"

Transmitter: W. Eleven Mile Rd., Southfield, MI.

Multichannel TV Sound: Stereo only.

Satellite Earth Stations: Transmit/receive Andrew, 10-meter & Andrew, 9.3-meter; Andrew, Collins, Scientific-Atlanta receivers.

Ownership: Detroit Educational Television Foundation.

Began Operation: October 3, 1955.

Represented (legal): Schwartz, Woods & Miller.

Represented (engineering): John F. X. Browne & Associates, P.C.

Personnel:

ROBERT F. LARSON, president & general manager.
DANIEL ALPERT, senior vice president & assistant general manager.
JEROME K. TRAINOR, vice president, programming & broadcasting.
AGNES B. SCOTT, vice president, special projects.
ROBERT SCOTT, vice president, community development.
CHERYL HEAD, vice president, production, community development & operations.
DIANE BLISS, vice president of station development.
CATHERINE ANDERSON, vice president, marketing & project development.
PAULA SULINSKI, vice president, communications & design.
TERRY OPREA, vice president, national programming.
CLARENCE ABRAM, director of engineering.
WILLIAM NEMTIN, director of Canadian operations.
NANCY EWING, chief financial officer.
MARGOT JOHNSON, manager of design.
JO TRAINOR, director of corporate & legal affairs.
DON SANDBERG, director of station enterprises & properties.
DAVID DEVEREAUX, manager, advertising & promotion.

WKAR-TV

East Lansing

Ch. 23

Licensee: Board of Trustees, Michigan State University, East Lansing, MI 48824.

Studio: Communications Arts Bldg., Michigan State University, East Lansing, MI 48224-1212.

Telephone: 517-355-2300. **Fax:** 517-353-7124.

Technical Facilities: Channel No. 23 (524-530 MHz). Authorized power: 1238-kw max. & 1100-kw horizontal visual, 247.5-kw max. & 219-kw horizontal aural. Antenna: 975-ft above av. terrain, 1034-ft. above ground, 1885-ft. above sea level.

Latitude	42°	42'	08"
Longitude	84°	24'	51"

Transmitter: Dobie Rd., Okemos.

Satellite Earth Stations: Transmit/receive Scientific-Atlanta, 7-meter Ku-band; Collins, 10-meter C-band; ChannelMaster, Collins receivers.

AM Affiliate: WKAR, 10-kw, 870 kHz.

FM Affiliate: WKAR-FM, 89-kw, 90.5 MHz (No. 213), 930-ft.

News Service: AP

Ownership: Board of Trustees, Michigan State University

Began Operation: January 15, 1954 on Ch. 60. On March 15, 1959 moved to Ch. 10 sharing time with commercial WILX-TV. Began operation on Ch. 23 September 10, 1972.

Represented (legal): Schwartz, Woods & Miller.

Public/ETV Stations—Michigan

Personnel:

STEVEN K. MEUCHE, director of broadcasting.
 JEANIE CROOPE, promotion director.
 NANCY GILLES, business manager.
 JAYNE MARSH, marketing director.
 JERRY GARR, production supervisor.
 DOUG SCHREMS, production manager.

WFUM

Flint

Ch. 28

Licensee: Regents of The University of Michigan, Administration Bldg., University of Michigan, Flint, MI 48109.

Studio: 1321 E. Court St., Flint, MI 48503.

Telephone: 313-762-3028.

Technical Facilities: Channel No. 28 (554-560 MHz). Authorized power: 2450-kw max. & 776-kw horizontal visual, 368-kw max. & 117-kw horizontal aural. Antenna: 870-ft. above av. terrain, 929-ft. above ground, 1849-ft. above sea level.

Latitude	42°	53'	57''
Longitude	83°	27'	42''

Transmitter: Kipp Rd., near Goodrich.

Multichannel TV Sound: Stereo and separate audio program.

Satellite Earth Station: Collins, 10-meter; Collins, Scientific-Atlanta receivers.

FM Affiliate: WFUM-FM, Flint, MI.

Ownership: Regents of the University of Michigan.

Began Operation: August 23, 1980.

Represented (legal): Dow, Lohnes & Albertson.

Represented (engineering): John F. X. Browne & Associates, P.C.

Personnel:

GORDON LAWRENCE, director of broadcasting.
 JAMES GAVER, program director.
 RAYMOND MILLER, production/operations manager.
 ALICE GARRISON, public information director.
 WAYNE HENDERSON, chief engineer.
 BARBARA GREENE, development director.
 DIANE KOTSKO, business manager.

WGVU-TV

Grand Rapids

Ch. 35

Licensee: Grand Valley State University, 301 W. Fulton St., Grand Rapids, MI 49504-6492.

Studio: 301 W. Fulton St., Grand Rapids, MI 49504.

Telephones: 616-771-6666; 800-442-2771. Fax: 616-771-6642.

Technical Facilities: Channel No. 35 (596-602 MHz). Authorized power: 1000-kw max. visual, 100-kw aural. Antenna: 860-ft. above av. terrain, 855-ft. above ground, 1545-ft. above sea level.

Latitude	42°	57'	35''
Longitude	85°	53'	45''

Transmitter: Pierce Rd. at 48th Ave., Allendale.

Multichannel TV Sound: Stereo only.

Satellite Earth Station: Andrew, 10-meter; Collins, Scientific-Atlanta receivers.

FM Affiliate: WGVU-FM, 88.5 MHz.

Ownership: Grand Valley State University. Maxie Swanson, chmn.; Arend Lubbers, pres.; Ron Van Steeland, v.p. State Institution.

Began Operation: December 17, 1972.

Represented (legal): Cohn & Marks.

Personnel:

MICHAEL T. WALENTA, general manager.
 CHARLES FURMAN, assistant general manager.

A-1322

DAVID FANT, development manager.
 CARRIE CORBIN, program manager.
 PAT JACKSON, computer operations & production manager.
 KEVIN FRAZIER, promotion manager.
 DAVE WISWELL, chief engineer.

WGVK

Kalamazoo

Ch. 52

Licensee: Grand Valley State University, 301 W. Fulton St., Grand Rapids, MI 49504-6492.

Studio: See WGVU, Grand Rapids.

Telephones: 616-771-6666; 800-442-2771. Fax: 617-771-6642.

Technical Facilities: Channel No. 52 (698-704 MHz). Authorized power: 44.7-kw max. visual, 4.47-kw aural. Antenna: 410-ft. above av. terrain, 299-ft. above ground, 1279-ft. above sea level.

Latitude	42°	18'	24''
Longitude	85°	39'	26''

Transmitter: NW of Drake Rd. & Michigan Rte. 43, near Westwood.

Ownership: Grand Valley State University. See WVGU-TV, Grand Rapids.

Began Operation: October 1, 1984.

Personnel: See WGVU-TV, Grand Rapids, MI.

WCMW

Manistee

Ch. 21

Licensee: Central Michigan University, 3965 E. Broomfield Rd., Mount Pleasant, MI 48859.

Studio: See WCMU-TV, Mount Pleasant.

Telephone: 517-774-3105. Fax: 517-774-4427.

Technical Facilities: Channel No. 21 (512-518 MHz). Authorized power: 224.4-kw max. visual, 22.44-kw max. aural. Antenna: 340-ft. above av. terrain, 298-ft. above ground, 1018-ft. above sea level.

Latitude	44°	03'	57''
Longitude	86°	19'	58''

Transmitter: 3-mi. W of Rte. 31, 12.5-mi. S of Manistee.

Satellite Earth Stations: AFC, 3.65-meter C-band; Andrew, 10-meter C-band; Collins, Rockwell, Scientific-Atlanta receivers.

Ownership: Central Michigan University.

Began Operation: September 7, 1984.

Represented (legal): Dow, Lohnes & Albertson.

Personnel: See WCMU-TV, Mount Pleasant.

WNMU-TV

Marquette

Ch. 13

Licensee: Board of Control of Northern Michigan U., Marquette, MI 49855.

Studio: Learning Bldg. Northern Michigan University, Marquette, MI 49855.

Telephone: 906-227-1300. Telex: 838185. Fax: 906-227-2905.

Technical Facilities: Channel No. 13 (210-216 MHz). Authorized power: 316-kw visual, 63.1-kw aural. Antenna: 1090-ft. above av. terrain, 1101-ft. above ground, 2601-ft. above sea level.

Latitude	46°	21'	09''
Longitude	87°	51'	32''

Transmitter: 6.7-mi. from Republic, MI.

Satellite Earth Station: Rockwell, 7.6-meter C-band; Rockwell receivers.

FM Affiliate: WNMU-FM, 100-kw, 90.1 MHz (No. 211), 1000-ft.

News Service: UPI.

Ownership: Northern Michigan University James B. Appleberry, pres.

Began Operation: December 28, 1972.

Represented (legal): Cohn & Marks.

Personnel:

SCOTT K. SEAMAN, general manager & director of Learning Resources.
 BRUCE S. TURNER, station manager.
 EARL J. LITTICH, chief engineer.
 JACKIE CALCATERRA, news director.
 BRUCE S. TURNER, program director.
 EVELYN MASSARO, promotion director.
 FRIDA WAARA, marketing director.

WCMU-TV Mount Pleasant

Ch. 14

Licensee: Central Michigan University, 3965 E. Broomfield Rd., Mount Pleasant, MI 48859.

Studio: 3965 E. Broomfield Rd., Mount Pleasant, MI 48859.

Telephone: 517-774-3105. Fax: 517-774-4427.

Technical Facilities: Channel No. 14 (470-476 MHz). Authorized power: 204-kw max. & 200-kw horizontal visual, 40-kw horizontal aural. Antenna: 530-ft. above av. terrain, 547-ft. above ground, 1344-ft. above sea level.

Latitude	43°	34'	24''
Longitude	84°	46'	21''

Transmitter: 0.4-mi. W of Blue Grass Rd. & old U.S. Rte. 27.

Satellite Earth Stations: Andrew, 10-meter C-band; AFC, 3.65-meter C-band; Collins, Rockwell, Scientific-Atlanta receivers.

FM Affiliate: WCMU-FM, 100-kw, 89.5 MHz (No. 208), 420-ft.

Ownership: Central Michigan University. State institution.

Began Operation: March 29, 1967.

Represented (legal): Dow, Lohnes & Albertson.

Personnel:

WILLIAM J. GRIGALIUNAS, director of public broadcasting.
 THOMAS ENDRES, assistant to the director of public broadcasting.
 MONTE HIGGINS, station manager.
 RICK SCHUDISKE, program director.
 RANDY KAPENGA, director, technical services.
 LINDA HYDE, promotion director.

WUCM-TV University Center (Bay City)

Ch. 19

Licensee: Delta College, University Center, MI 48710.

Studio: Delta College, University Center, Delta Rd., MI 48710.

Telephone: 517-686-9000.

Technical Facilities: Channel No. 19 (500-506 MHz). Authorized power: 1290-kw max. & 1070-kw horizontal visual, 129-kw max. & 107-kw horizontal aural. Antenna: 460-ft. above av. terrain, 496-ft. above ground, 1101-ft. above sea level.

Latitude	43°	33'	42.70''
Longitude	83°	58'	53.70''

Transmitter: 0.8-mi. NNW of Delta Rd. & Four Mile Rd. intersection.

Multichannel TV Sound: Stereo only.

Satellite Earth Station: Collins, 10-meter C-band; Rockwell receivers.

News Service: PBS.

Ownership: Delta College, 100%. Donald J. Carlyon, pres. Delta College is a community college with a directing board of trustees.

Began Operation: October 12, 1964.

Represented (legal): Cohn & Marks.

1991 Edition

Represented (engineering): E. Harold Munn Jr. & Associates Inc.

Personnel:

PRESLEY D. HOLMES, general manager.
 RUBY T. TWAMASA, telecommunications coordinator.
 THOMAS E. HASKELL, program director.
 HAROLD J. CONLEY, chief engineer.
 NANCY K. ROGERS, membership director.
 DOLORES M. SVERID, underwriting coordinator.
 JUDY A. KEYSER, traffic director.
 CHRIS LAMAR, production & operations manager.

MINNESOTA

KWCM-TV Appleton

Ch. 10

Licensee: West Central Minnesota ETV Co., 25 S. Miles St., Appleton, MN 56208.

Studio: 25 S. Miles St., Appleton, MN 56208.

Telephone: 612-289-2622. Fax: 612-289-2622.

Technical Facilities: Channel No. 10 (192-198 MHz). Authorized power: 316-kw visual, 31.6-kw aural. Antenna: 1200-ft. above av. terrain, 1284-ft. above ground, 2284-ft. above sea level.

Latitude	45°	10'	03''
Longitude	96°	00'	02''

Transmitter: 2.8-mi. S of Appleton.

Satellite Earth Station: Collins, 10-meter; Collins receivers.

Ownership: West Central Minnesota ETV Corp. James Heglund, chmn. James Edman, pres.

Began Operation: January 21, 1966.

Personnel:

ANSEL DOLL, manager.
 ARLON RAASCH, resident engineer.
 JUDY PFAFF, program director.
 JONATHAN HEGLAND, production manager.
 VONDA OLSON, public relations manager.

KSMQ-TV Austin

Ch. 15

Licensee: Independent School District 492, 1900 Eighth Ave. NW, Austin, MN 55912.

Studio: 1900 Eighth Ave. NW, Austin, MN 55912.

Telephone: 507-433-0678.

Technical Facilities: Channel No. 15 (476-482 MHz). Authorized power: 1215.24-kw max. visual, 121.8-kw max. aural. Antenna: 380-ft. above av. terrain, 448-ft. above ground, 1649-ft. above sea level.

Latitude	43°	40'	34''
Longitude	93°	00'	09''

Transmitter: 1900 8th Ave. NW.

Satellite Earth Station: Collins, 10-meter; Collins, Harris receivers.

Ownership: Independent School District 492.

Began Operation: October 17, 1972.

Represented (legal): Cohn & Marks.

Represented (engineering): Jansky & Bailey.

Personnel:

BARRY G. BAKER, executive director & general manager.
 MARK GODDARD, television manager & director of programming.
 JOHN WILCOX, director of broadcast engineering.

Public/ETV Stations—Minnesota

KAWE

Bemidji

Ch. 9

Licensee: Northern Minnesota Public TV Inc., Bemidji State University, Box 9, Bemidji, MN 56601.

Studio: Deputy Hall, Bemidji State U., Bemidji, MN 56601.

Telephone: 218-751-3407.

Technical Facilities: Channel No. 9 (186-192 MHz). Authorized power: 316-kw visual, 30.2-kw aural. Antenna: 1080-ft. above av. terrain, 1078-ft. above ground, 2498-ft. above sea level.

Latitude	47°	42'	03''
Longitude	94°	29'	15''

Transmitter: 2.75-mi. SE of Blackduck.

Ownership: Northern Minnesota Public TV Inc.

Began Operation: June 1, 1980.

Represented (legal): Dow, Lohnes & Albertson.

Represented (engineering): Cohen, Dippell & Everist, P.C.

Personnel:

PAUL STANKAWICH, general manager.
BILL SANFORD, director of engineering.
RON DAUGHERTY, program director.
RON JOHNSON, promotion director.

KAWB

Brainerd

Ch. 22

Licensee: Northern Minnesota Public Television Inc., RR 2, Box 279D, Pequot Lakes, MN 56472.

Studio: See KAWE, Bemidji, MN.

Telephones: 218-746-3134; 218-751-3407. **Fax:** 218-746-3134.

Technical Facilities: Channel No. 22 (518-524 MHz). Authorized power: 221.3-kw max. visual, 22.1-kw max. aural. Antenna: 747-ft. above av. terrain, 650-ft. above ground, 2022-ft. above sea level.

Latitude	46°	25'	21''
Longitude	94°	27'	41''

Transmitter: E of Rte. 1, 6.1-mi. N of Rte. 210, Pilager.

Multichannel TV Sound: Stereo only.

Satellite Earth Station: Rockwell, 10-meter.

Ownership: Northern Minnesota Public TV Inc.

Began Operation: March 1, 1988.

Represented (legal): Dow, Lohnes & Albertson.

Represented (engineering): Cohen, Dippell & Everist, P.C.

Personnel:

ALAN JOHNSON, station manager.

WDSE-TV

Duluth-Superior, WI

Ch. 8

Licensee: Duluth-Superior Area Educational TV Corp., 1202 E. University Circle, Duluth, MN 55811.

Studio: 1202 E. University Circle, Duluth, MN 55811.

Telephone: 218-724-8567.

Technical Facilities: Channel No. 8 (180-186 MHz). Authorized power: 316-kw visual, 31.6-kw aural. Antenna: 954-ft. above av. terrain, 784-ft. above ground, 2049-ft. above sea level.

Latitude	46°	47'	31''
Longitude	92°	07'	21''

Transmitter: 1524 Orange St., Duluth, MN.

Multichannel TV Sound: Stereo only.

Satellite Earth Station: Collins, 10-meter; Collins receivers.

Ownership: Duluth-Superior Area ETV Corp. Mark D. Johnson, pres.; Gilbert E. Sidney, v.p.; Dr. Arthur C. Josephs, secy.-treas.; Charles Teasely, asst. secy.-treas.

Began Operation: September 1, 1964.

Personnel:

GEORGE C. JAUSS, general manager.
RONALD F. ANDERSON, program & production manager.

KTCA-TV

St. Paul-Minneapolis

Ch. 2

Licensee: Twin Cities Public Television Inc., St. Paul, MN 55101.

Studio: 172 E. 4th St., St. Paul, MN 55101.

Telephone: 612-222-1717. **Fax:** 612-229-1282.

Technical Facilities: Channel No. 2 (54-60 MHz). Authorized power: 100-kw visual, 20-kw aural. Antenna: 1313-ft. above av. terrain, 1313-ft. above ground, 2213-ft. above sea level.

Latitude	45°	03'	29.50''
Longitude	93°	07'	27.00''

Transmitter: 540 Gramsie Rd., Shoreview.

Satellite Earth Stations: Transmit/receive Vertex, 9-meter C-band; Andrew, 10-meter C-band; Gardiner, Harris, Scientific-Atlanta, Standard Components receivers.

Ownership: Twin Cities Public Television Inc. Priscilla Goldstein, chmn.; Albert Etchelecu, vice chmn.; Douglas Leatherdale, secy.; Harry Spell, treas.

Began Operation: September 3, 1957.

Personnel:

JACK L. WILLIS, president & chief executive officer.
JAMES E. CARUFEL, senior vice president & chief financial officer.
CYNTHIA BROWNE, vice president of broadcasting.
JERRY HUITING, vice president, operations & engineering.
PETER MYERS, manager, corporate communications.
WILLARD HANLEY, news director.
GEORGIA GOULD, promotion director.
BEVERLY EVANS, controller.
ROBERT LARSON, manager, marketing & development.

KTCTV

St. Paul-Minneapolis

Ch. 17

Licensee: Twin Cities Public Television Inc., St. Paul, MN 55101.

Studio: See KTCA-TV, St. Paul.

Telephone: 612-222-1717. **Fax:** 612-229-1282.

Technical Facilities: Channel No. 17 (488-494 MHz). Authorized power: 141-kw max. visual, 28-kw max. aural. Antenna: 1298-ft. above av. terrain, 1300-ft. above ground, 2210-ft. above sea level.

Latitude	45°	03'	29.50''
Longitude	93°	07'	27.00''

Holds CP for change to 333-kw max. visual, 1299-ft. above av. terrain, 1312-ft. above ground, 2211-ft. above sea level. BPET-900104KE.

Transmitter: 540 Gramsie Rd., Shoreview.

Satellite Earth Stations: Transmit/receive Vertex, 9-meter C-band; Andrew, 10-meter C-band; Gardiner, Harris, Scientific-Atlanta, Standard Components receivers.

Ownership: Twin Cities Public Television Inc.

Began Operation: May 4, 1965.

Personnel: See KTCA-TV, St. Paul-Minneapolis.

MISSISSIPPI

WMAH-TV

Biloxi

Ch. 19

Licensee: Mississippi Authority for ETV, 3825 Ridgewood Rd., Box 1101, Jackson, MS 39211.

Studio: See WMPN-TV, Jackson.

Technical Facilities: Channel No. 19 (500-506 MHz). Authorized power: 1480-kw max. & 631-kw horizontal visual, 138.8-kw max. aural. Antenna: Directional, 1560-ft. above av. terrain, 1539-ft. above ground, 1719-ft. above sea level.

Latitude	30°	45'	14"
Longitude	88°	56'	44"

Transmitter: 12-mi. ENE of McHenry.

Ownership: Mississippi Authority for ETV.

Began Operation: January 14, 1972.

Personnel: See WMPN-TV, Jackson.

WMAE-TV

Booneville

Ch. 12

Licensee: Mississippi Authority for ETV.

Studio: See WMPN-TV, Jackson.

Technical Facilities: Channel No. 12 (204-210 MHz). Authorized power: 44.7-kw visual, 9.83-kw aural. Antenna: Directional, 750-ft. above av. terrain, 578-ft. above ground, 1307-ft. above sea level.

Latitude	34°	40'	00"
Longitude	88°	45'	05"

Transmitter: 10.5-mi. W of Booneville.

Ownership: Mississippi Authority for ETV.

Began Operation: August 11, 1974.

Personnel: See WMPN-TV, Jackson.

WMAU-TV

Bude

Ch. 17

Licensee: Mississippi Authority for ETV.

Studio: See WMPN-TV, Jackson.

Technical Facilities: Channel No. 17 (488-494 MHz). Authorized power: 550-kw visual, 121-kw aural. Antenna: 1120-ft. above av. terrain, 1066-ft. above ground, 1546-ft. above sea level.

Latitude	31°	22'	19"
Longitude	90°	45'	05"

Transmitter: 8-mi. SE of Bude.

Ownership: Mississippi Authority for ETV.

Began Operation: January 14, 1972.

Personnel: See WMPN-TV, Jackson.

WMAO-TV

Greenwood

Ch. 23

Licensee: Mississippi Authority for ETV.

Studio: See WMPN-TV, Jackson.

1991 Edition

Technical Facilities: Channel No. 23 (524-530 MHz). Authorized power: 537-kw visual, 107-kw aural. Antenna: 1040-ft. above av. terrain, 1062-ft. above ground, 1177-ft. above sea level.

Latitude	33°	22'	34.20"
Longitude	90°	32'	31.50"

Transmitter: 3.2-mi. ENE of Inverness.

Ownership: Mississippi Authority for ETV.

Began Operation: September 15, 1972.

Personnel: See WMPN-TV, Jackson.

WMPN-TV

Jackson

Ch. 29

Licensee: Mississippi Authority for ETV, Box 1101, Jackson, MS 39215-1101.

Studio: 3825 Ridgewood Rd., Jackson, MS 39211.

Telephone: 601-982-6565. **Fax:** 601-982-6746.

Technical Facilities: Channel No. 29 (560-566 MHz). Authorized power: 452-kw max. & 307-kw horizontal visual, 67.5-kw max & 30.7-kw horizontal aural. Antenna: 1960-ft. above av. terrain, 1850-ft. above ground, 2270-ft. above sea level.

Latitude	32°	12'	46"
Longitude	90°	22'	54"

Transmitter: 4-mi. SE of Raymond.

Satellite Earth Stations: Andrew, 10-meter C-band; Comtech, 3.8-meter C-band; Collins, Scientific-Atlanta receivers.

Ownership: Mississippi Authority for ETV. Also operates WMAH-TV, Biloxi; WMAE-TV, Booneville; WMAU-TV, Bude; WMAO-TV, Greenwood; WMAB-TV, Mississippi State; WMAW-TV, Meridian; WMAV-TV, Oxford.

Began Operation: February 1, 1970.

Represented (legal): Schwartz, Woods & Miller.

Represented (engineering): Kessler & Gehman Associates Inc.

Personnel:

ALBERS JAEGER, executive director.
GARY M. SMITH, deputy director.
VICTOR HAWKINS, director of programming & promotion.
MAGGIE GIBSON, director of business services.
SARAH OUTTON, deputy director.
LARRY KEELER, director of production.
HERBERT M. JOLLY, director of engineering.

WMAW-TV

Meridian

Ch. 14

Licensee: Mississippi Authority for ETV.

Studio: See WMPN-TV, Jackson.

Technical Facilities: Channel No. 14 (470-476 MHz). Authorized power: 550-kw visual, 121-kw aural. Antenna: 1210-ft. above av. terrain, 1068-ft. above ground, 1698-ft. above sea level.

Latitude	32°	08'	18"
Longitude	89°	05'	36"

Transmitter: 5.5-mi. W of Rose Hill.

Ownership: Mississippi Authority for ETV.

Began Operation: January 14, 1972.

Personnel: See WMPN-TV, Jackson.

WMAB-TV

Mississippi State

Ch. 2

Licensee: Mississippi Authority for ETV.

Public/ETV Stations—Mississippi

Studio: See WMPN-TV, Jackson.

Technical Facilities: Channel No. 2 (54-60 MHz). Authorized power: 100-kw visual, 22-kw aural. Antenna: 1250-ft. above av. terrain, 1091-ft. above ground, 1769-ft. above sea level.

Latitude	33°	21'	07''
Longitude	89°	08'	56''

Transmitter: 2.75-mi. NNE of Ackerman, MS.

Ownership: Mississippi Authority for ETV.

Began Operation: July 4, 1971.

Personnel: See WMPN-TV, Jackson.

WMAV-TV

Oxford

Ch. 18

Licensee: Mississippi Authority for ETV.

Studio: See WMPN-TV, Jackson.

Technical Facilities: Channel No. 18 (494-500 MHz). Authorized power: 1096-kw max. & 347-kw horizontal visual, 76.34-kw & 34.7-kw horizontal aural. Antenna: Directional, 1390-ft. above av. terrain, 1304-ft. above ground, 1767-ft. above sea level.

Latitude	34°	17'	26''
Longitude	89°	42'	24''

Transmitter: 12-mi. WSW of Oxford.

Ownership: Mississippi Authority for ETV.

Began Operation: May 19, 1972.

Personnel: See WMPN-TV, Jackson.

MISSOURI

KOZJ

Joplin

Ch. 26

Licensee: Ozark Public Telecommunications Inc., 1101 N. Summit St., Springfield, MO 65802.

Studio: See KOKZ, Springfield.

Mailing Address: Box 1226, Joplin, MO 64801.

Telephone: 417-782-1226.

Technical Facilities: Channel No. 26 (542-548 MHz). Authorized power: 51.3-kw visual, 19.19-kw aural. Antenna: 933-ft. above av. terrain, 850-ft. above ground, 1900-ft. above sea level.

Latitude	37°	04'	36''
Longitude	94°	32'	10''

Transmitter: KODE-TV transmitter site, Joplin.

Ownership: Ozark Public Telecommunications Inc. Bill Carner, chmn.

Began Operation: June 1, 1986.

Represented (legal): Oow, Lohnes & Albertson.

Represented (engineering): O. L. Markley & Associates.

Personnel:

MIFF DIKEMAN, station manager.

KCPT

Kansas City

Ch. 19

Licensee: Public TV 19 Inc., 125 E. 31st St., Kansas City, MO 64108.

A-1326

Studio: 125 E. 31st St., Kansas City, MO 64108.

Telephone: 816-756-3580.

Technical Facilities: Channel No. 19 (500-506 MHz). Authorized power: 1042-kw max. & 673-kw horizontal visual, 104.2-kw max. & 67.3-kw horizontal aural. Antenna: 1165-ft. above av. terrain, 1222-ft. above ground, 2049-ft. above sea level.

Latitude	39°	04'	59''
Longitude	94°	28'	49''

Holds CP for change to 1137.6-kw max. visual. BPET-860813KE.

Transmitter: 2100 Stark St., Kansas City.

Satellite Earth Station: Collins, 10-meter.

Ownership: Public TV 19 Inc. Robert F. Fuzy, pres.

Began Operation: March 22, 1961.

Represented (legal): Dow, Lohnes & Albertson.

Personnel:

ROBERT FUZY, general manager.

JOHN LONG, chief engineer.

PAUL FRANCIS, director of public information.

DIANA MANSELL, business manager.

DAVID WELSH, director of programming & production.

KETC

St. Louis

Ch. 9

Licensee: St. Louis Regional Educational & Public TV Commission, 6996 Millbrook Blvd., St. Louis, MO 63130.

Studio: 6996 Millbrook Blvd., St. Louis, MO 63130.

Telephone: 314-725-2460.

Technical Facilities: Channel No. 9 (186-192 MHz). Authorized power: 295-kw visual, 29.5-kw aural. Antenna: 1078-ft. above av. terrain, 1073-ft. above ground, 1648-ft. above sea level.

Latitude	38°	28'	56''
Longitude	90°	23'	53''

Transmitter: Hageman & Butler Hill Rd.

Multichannel TV Sound: Stereo only.

Satellite Earth Station: Collins, 10-meter; Collins receivers.

Ownership: St. Louis Regional Educational & Public TV Commission, John McClure, chmn.; Gregory Vatterott, vice chmn.; Sally Johnston, secy.; Michael Scharf, treas.

Began Operation: September 20, 1954.

Represented (legal): Dow, Lohnes & Albertson.

Personnel:

MICHAEL HARDGROVE, president & general manager.

THOMAS JACKSON, vice president, development.

ANDREW R. McMASTER, vice president, finance & administration.

DOUGLAS G. LEONARD, vice president, programming.

TEO GARCIA, vice president, operations.

REBECCA GOODRUM, production & promotion manager.

KMOS-TV

Sedalia-Warrensburg

Ch. 6

Licensee: Central Missouri State University, Warrensburg, MO 64093.

Studio: Wood Bldg., CMSU campus, Warrensburg, MO 64093.

Telephone: 816-429-4155. Fax: 816-747-1653.

Technical Facilities: Channel No. 6 (82-88 MHz). Authorized power: 100-kw max. & 97.7-kw horizontal visual, 22-kw & 19.5-kw horizontal aural. Antenna: 770-ft. above av. terrain, 797-ft. above ground, 1627-ft. above sea level.

Latitude	38°	44'	47''
Longitude	93°	16'	30''

Transmitter: 2.4-mi. NW of Sedalia.

Multichannel TV Sound: Stereo only.

Satellite Earth Station: Collins, 10-meter; Collins receivers.

FM Affiliate: KCMW-FM, 100-kw, 90.9 MHz (No. 215), 410-ft.

Ownership: Central Missouri State U. Board of Regents. Mary Alice Malmo, pres.; Ann E. Webb, secy.

Began Operation: July 8, 1954 as commercial station. Sale to Jefferson Television Co. (KRCG, Jefferson City) approved by FCC July 26, 1961. Sale to Cook Paint & Varnish Co. by Milton J. Hinlein and associates approved by FCC December 23, 1958 (*Television Digest*, Vol. 14:50). For sale to Mid-America TV by Jefferson Television, see KRCG, Jefferson City, MO. Sale to present owner approved by FCC June 28, 1978.

Represented (legal): Fisher, Wayland, Cooper & Leader.

Represented (engineering): D. L. Markley & Associates Inc.

Personnel:

DONALD W. PETERSON, director of broadcast services.
 DANIEL REED, programming & production manager.
 MARY E. DURRILL, business manager.
 MICHAEL O'KEEFE, program services manager.
 DAN DAVIS, chief engineer.
 TOM TALBERT, producer.
 FRED HUNT, operations coordinator.
 MARK PEARCE, underwriting coordinator.
 EILEEN SHUMAN, public information & traffic.

**KOZK
Springfield**

Ch. 21

Licensee: Ozark Public Telecommunications Inc., Box 21, Springfield, MO 65801.

Studio: 1101 N. Summit, Springfield, MO 65801.

Telephone: 417-865-2100.

Technical Facilities: Channel No. 21 (512-518 MHz). Authorized power: 1410-kw max. & 537-kw horizontal visual, 141-kw max. & 53.7-kw horizontal aural. Antenna: 1790-ft. above av. terrain, 1665-ft. above ground, 3574-ft. above sea level.

Latitude	37°	13'	08''
Longitude	92°	56'	56''

Transmitter: State Hwy. FF, near Fordland.

Satellite Earth Station: Collins, 10-meter.

Ownership: Ozark Public Telecommunications Inc.; Bill Carner, chmn.

Began Operation: January 20, 1975.

Represented (legal): Dow, Lohnes & Albertson.

Personnel:

ART LUEBKE, executive director & general manager.
 WILLIAM ELLIS, director of engineering.
 ALLEN WEATHERLY, program director.

MONTANA

**KUSM
Bozeman**

Ch. 9

Licensee: Montana State University, President's Office, Bozeman, MT 59717.

Studio: Visual Communications Bldg., MSU, Bozeman, MT 59717.

Telephone: 406-994-3437.

Technical Facilities: Channel No. 9 (186-192 MHz). Authorized power: 3.39-kw visual, 0.34-kw aural. Antenna: Minus 340-ft. above av. terrain, 141-ft. above ground, 5009-ft. above sea level.

Latitude	45°	40'	00''
Longitude	111°	03'	10''

Transmitter: Hedges Hall South, MSU campus.

Satellite Earth Stations: Transmit/receive Satcom Technologies, 5-meter Ku-band; M/A-Com, Scientific-Atlanta receivers.

Ownership: Montana State University, William J. Tietz, pres.; Michael Malone, v.p.; John J. Julita, v.p.; James Isch, dir. of administration.

Began Operation: October 1, 1984.

Personnel:

JACK HYYPPA, director of operations.
 RONN GUESTSON, program director.
 ARDYCE JAFFE, business manager.
 JOE PASTORI, promotion director.
 TOM JENKINS, chief engineer.

NEBRASKA

**KTNE-TV
Alliance**

Ch. 13

(Satellite of separately-owned KUON-TV, Lincoln, NE)

Licensee: Nebraska Educational Telecommunications Commission, 1800 N. 33rd St., Box 83111, Lincoln, NE 68501.

Studio: See KUON-TV, Lincoln.

Telephones: 402-472-3611, Transmitter; 308-262-1138, Studio.

Technical Facilities: Channel No. 13 (210-216 MHz). Authorized power: 316-kw visual, 31.6-kw aural. Antenna: 1542-ft. above av. terrain, 1499-ft. above ground, 5749-ft. above sea level.

Latitude	41°	50'	24''
Longitude	103°	03'	18''

Transmitter: 4.5-mi. ESE of Angola, NE.

Multichannel TV Sound: Stereo and separate audio program.

Satellite Earth Stations: Transmit/receive Andrew 5.6-meter Ku-band; 1.8-meter Ku-band; Vertex 7.5-meter C-band; 4.5-meter C-band; Scientific-Atlanta 3.2-meter Ku-band; 3.2-meter C-band, 3.7-meter C-band; Standard Components, Scientific-Atlanta receivers.

FM Affiliate: KTNE-FM.

Ownership: Nebraska Educational Telecommunications Commission, an agency of the State of Nebraska.

Began Operation: September 7, 1966.

Represented (legal): Dow, Lohnes & Albertson.

Personnel:

See KUON-TV, Lincoln.
 WILLIAM CLARK, transmitter supervisor.

**KMNE-TV
Bassett**

Ch. 7

(Satellite of separately-owned KUON-TV, Lincoln, NE)

Licensee: Nebraska Educational Telecommunications Commission.

Studio: See KUON-TV, Lincoln.

Telephone: 402-684-3850.

Technical Facilities: Channel No. 7 (174-180 MHz). Authorized power: 316-kw visual, 31.6-kw aural. Antenna: 1487-ft. above av. terrain, 1474-ft. above ground, 4000-ft. above sea level.

Latitude	42°	20'	04.70''
Longitude	99°	29'	01.10''

Transmitter: 17-mi. S & 2-mi. E of Bassett.

Satellite Earth Station: Vertex, 7.2-meter C-band; Standard Components receivers.

Public/ETV Stations—Nebraska

Ownership: Nebraska Educational Telecommunications Commission.

Began Operation: September 1, 1967.

Represented (legal): Dow, Lohnes & Albertson.

Personnel:

See KUON-TV, Lincoln.

RICHARD NELSON, transmitter supervisor.

KHNE-TV

Hastings

Ch. 29

(Satellite of separately-owned KUON-TV, Lincoln, NE)

Licensee: Nebraska Educational Telecommunications Commission.

Studio: See KUON-TV, Lincoln.

Telephone: 402-694-3970.

Technical Facilities: Channel No. 29 (560-566 MHz). Authorized power: 1568-kw visual, 156.8-kw aural. Antenna: 1216-ft. above av. terrain, 1238-ft. above ground, 3049-ft. above sea level.

Latitude	40°	46'	16.50''
Longitude	98°	05'	21.90''

Transmitter: 3.5-mi. E of Giltner, NE.

Ownership: Nebraska Educational Telecommunications Commission.

Began Operation: November 18, 1968.

Personnel:

See KUON-TV, Lincoln.

WILLIAM STRONG, transmitter supervisor.

KLNE-TV

Lexington

Ch. 3

(Satellite of separately-owned KUON-TV, Lincoln, NE)

Licensee: Nebraska Educational Telecommunications Commission, Box 83111, Lincoln, NE 68501.

Studio: See KUON-TV, Lincoln.

Mailing Address: See KUON-TV, Lincoln.

Telephones: 308-337-2311, Transmitter; 402-472-3611, Commission Office.

Technical Facilities: Channel No. 3 (60-66 MHz). Authorized power: 100-kw visual, 10-kw aural. Antenna: 1062-ft. above av. terrain, 1065-ft. above ground, 3449-ft. above sea level.

Latitude	40°	23'	05''
Longitude	99°	27'	30''

Transmitter: 6-mi. SW of Holdrege, NE on U.S. Rte. 6.

Satellite Earth Station: Vertex, 7.2-meter C-band, Standard Components receivers.

Ownership: Nebraska Educational Telecommunications Commission.

Began Operation: September 6, 1965.

Personnel:

See KUON-TV, Lincoln.

ROBERT SANDER, transmitter supervisor.

KUON-TV

Lincoln

Ch. 12

Licensee: University of Nebraska, Box 83111, Lincoln, NE 68501.

Studio: 1800 N. 33rd, Lincoln, NE 68501.

Telephone: 402-472-3611. Fax: 402-472-1785.

A-1328

Technical Facilities: Channel No. 12 (204-210 MHz). Authorized power: 316-kw visual, 31.6-kw aural. Antenna: 825-ft. above av. terrain, 874-ft. above ground, 2049-ft. above sea level.

Latitude	41°	08'	18.10''
Longitude	96°	27'	19.20''

Transmitter: 1.25-mi. W, 3-mi. N of Memphis, NE.

Satellite Earth Stations: Transmit/receive Andrew, 10-meter C-band, Vertex, 10-meter C-band & Andrew, 5.6-meter Ku-band; Scientific-Atlanta & Standard receivers.

FM Affiliate: KRNU, 0.1-kw, 90.3 MHz (No. 212).

Ownership: University of Nebraska KUON-TV is repeated by the separately-owned stations licensed to the Nebraska Educational Telecommunications Commission.

Began Operation: November 1, 1954.

Represented (legal): Dow, Lohnes & Albertson; Cline, Williams, Wright & Johnson (Lincoln).

Personnel:

JACK McBRIDE, network general manager.

RON HULL, associate general manager.

PAUL FEW, assistant general manager, administration & finance.

WILLIAM R. RAMSAY, director, engineering & technical services.

RUSS GOYETTE, assistant director of engineering/production.

LAMOIN CACEK, videotape librarian.

RICHARD H. RUSSELL, production & operations manager.

KATHRYN STEPHENS, information director.

KRNE-TV

Merriman

Ch. 12

(Satellite of separately-owned KUON-TV, Lincoln, NE)

Licensee: Nebraska Educational Telecommunications Commission, 1800 N. 33 St., Box 83111, Lincoln, NE 68501.

Studio: See KUON-TV, Lincoln.

Telephone: 308-684-3300.

Technical Facilities: Channel No. 12 (204-210 MHz). Authorized power: 316-kw visual, 31.6-kw aural. Antenna: 1066-ft. above av. terrain, 1029-ft. above ground, 4567-ft. above sea level.

Latitude	42°	40'	37.90''
Longitude	101°	42'	35.50''

Transmitter: 17-mi. S of Merriman.

Satellite Earth Station: Vertex, 7.2-meter C-band; Standard Components receivers.

Ownership: Nebraska Educational Telecommunications Commission.

Began Operation: December 9, 1968.

Personnel:

See KUON-TV, Lincoln.

RICHARD BYRAM, transmitter supervisor.

KXNE-TV

Norfolk

Ch. 19

(Satellite of separately-owned KUON-TV, Lincoln, NE)

Licensee: Nebraska Educational Telecommunications Commission.

Studio: See KUON-TV, Lincoln.

Telephone: 402-585-4537.

Technical Facilities: Channel No. 19 (500-506 MHz). Authorized power: 1270-kw visual, 127-kw aural. Antenna: 1042-ft. above av. terrain, 1069-ft. above ground, 2849-ft. above sea level.

Latitude	42°	14'	15''
Longitude	97°	16'	41''

Transmitter: 13-mi. NE on Hwy. 98, near Carroll, NE.

Satellite Earth Station: Vertex, 7.2-meter C-band; Standard Components receivers.

Ownership: Nebraska Educational Telecommunications Commission.

Began Operation: November 10, 1967.

New Hampshire—Public/ETV Stations

Personnel:
See KUON-TV, Lincoln.
TOM GUILLIAM, transmitter supervisor.

KPNE-TV North Platte

Ch. 9

(Satellite of separately-owned KUON-TV, Lincoln)

Licensee: Nebraska Educational Telecommunications Commission.

Studio: See KUON-TV, Lincoln.

Telephone: 308-386-4415.

Technical Facilities: Channel No. 9 (186-192 MHz). Authorized power: 316-kw visual, 31.6-kw aural. Antenna: 1020-ft. above av. terrain, 1006-ft. above ground, 4216-ft. above sea level.

Latitude	41°	01'	21''
Longitude	101°	09'	13''

Transmitter: Rte. 25, 11-mi. S of Sutherland, NE.

Satellite Earth Station: Vertex, 7.2-meter C-band; Standard Comonets receivers.

Ownership: Nebraska Educational Telecommunications Commission.

Began Operation: September 12, 1966.

Personnel:
See KUON, Lincoln.
ROBERT OLSON, transmitter supervisor.

KYNE-TV Omaha

Ch. 26

Licensee: Nebraska Educational Telecommunications Commission.

Studio: U. of Nebraska at Omaha campus, Omaha, NE.

Telephones: 402-554-2516; 402-472-3611.

Technical Facilities: Channel No. 26 (542-548 MHz). Authorized power: 520.36-kw visual, 52.04-kw aural. Antenna: Circularly polarized, 425-ft. above av. terrain, 395-ft. above ground, 1546-ft. above sea level.

Latitude	41°	15'	28''
Longitude	96°	00'	32''

Transmitter: U. of Nebraska at Omaha Campus.

Ownership: Nebraska Educational Telecommunications Commission, an agency of the State of Nebraska.

Began Operation: October 19, 1965.

Personnel:
See KUON-TV, Lincoln.
HOWARD LOWE, general manager.
DON GILL, development director.
LARRY HANSON, transmitter supervisor.

NEVADA

KL VX Las Vegas

Ch. 10

Licensee: Clark County School District, 2832 E. Flamingo Rd., Las Vegas, NV 89121.

Studio: 4210 Channel 10 Dr., Las Vegas, NV 89119.

Telephone: 702-737-1010.

1991 Edition

Technical Facilities: Channel No. 10 (192-198 MHz). Authorized power: 294-kw visual, 35.5-kw aural. Antenna: 1220-ft. above av. terrain, 176-ft. above ground, 3526-ft. above sea level.

Latitude	36°	00'	28''
Longitude	115°	00'	22''

Transmitter: 2-mi. SW of Henderson, NV.

Satellite Earth Station: Andrew, 10-meter C-band; Collins receivers.

Ownership: Clark County School District. Dan Goldfarb, pres.; Pat Bendorf, v.p.

Began Operation: March 25, 1968.

Represented (legal): Carl Ramey.

Represented (engineering): Hammett & Edison Inc.

Personnel:
JOHN K. HILL, general manager.
LARRY CIECALONE, production & operations manager.
RUTH UHLS, program & promotion supervisor.
MARTIN VODOVOZ, engineering supervisor.
LEE WINSTON, community affairs supervisor.
BEVERLY CARLINO, development supervisor.
GLORIA SIZEMORE, business manager.

KNPB Reno

Ch. 5

Grantee: Channel 5 Public Broadcasting Inc., Box 14730, Reno, NV 89507.

Studio: College of Education Bldg., Evan St., Reno, NV 89507.

Telephone: 702-784-4555.

Technical Facilities: Channel No. 5 (76-82 MHz). Authorized power: 5.02-kw visual, 1-kw aural. Antenna: 465-ft. above av. terrain, 99-ft. above ground, 5506-ft. above sea level.

Latitude	39°	35'	01''
Longitude	119°	47'	52''

Transmitter: E peak of Red Peak, 4-mi. N of Reno Post Office.

Satellite Earth Station: Scientific-Atlanta, 10-meter C-band.

Ownership: Channel 5 Public Broadcasting Inc.

Began Operation: September 29, 1983.

Represented (legal): Schwartz, Woods & Miller.

Personnel:
JAMES R. PAGLIARINI, general manager.
TOM WERNER, director of engineering.
REX GUNDERSON, program director.
LEA RHODES, marketing director.
LINDA TABAKIN, business manager.

NEW HAMPSHIRE

WENH Durham

Ch. 11

Licensee: University of New Hampshire, Box 1100, Durham, NH 03824.

Studio: Broadcast Center, Mast Rd., Durham, NH 03824

Telephone: 603-868-1100. Fax: 603-868-7552.

Technical Facilities: Channel No. 11 (198-204 MHz). Authorized power: 316-kw visual 36.1-kw aural. Antenna: 993-ft. above av. terrain, 447-ft. above ground, 1561-ft. above sea level.

Latitude	43°	10'	33''
Longitude	71°	12'	29''

Transmitter: Saddleback Mountain, Deerfield, NH.

Satellite Earth Station: Andrew, 10-meter C-band; Collins, Scientific-Atlanta receivers.

Public/ETV Stations—New Hampshire

News Service: AP.

Ownership: University of New Hampshire.

Began Operation: July 6, 1959.

Represented (legal): Schwartz, Woods & Miller.

Personnel:

CYNTHIA FENNEMAN, director of broadcasting.
 ARTHUR J. SINGER, general manager.
 CHRISTOPHER FUNKHOUSER, program manager.
 SAMUEL PRICE, production manager.
 JOHN GRAY, director of engineering.
 WILLIAM HUMPHREYS, senior producer/director.
 LINDA BURROUGHS, development director.
 JEFFREY ARONSON, senior manager for finance & administration.
 SAM FLEMING, news director.

WHED-TV

Hanover

Ch. 15

Licensee: University of New Hampshire, Box 1100, Durham, NH 03824.

Studio: See WENH, Durham.

Telephone: 603-862-1100. **Fax:** 603-868-7552.

Technical Facilities: Channel No. 15 (476-482 MHz). Authorized power: 89.1-kw max. visual. Antenna: 1296-ft. above av. terrain, 423-ft. above ground, 2313-ft. above sea level.

Latitude	43°	42'	30''
Longitude	72°	09'	16''

Transmitter: Moose Mountain, 6.3-mi. E of Hanover.

Ownership: University of New Hampshire.

Began Operation: April 11, 1968. Left air late 1982, returned to air 1986.

Represented (engineering): Gray, John.

Personnel: See WENH, Durham.

WEKW-TV

Keene

Ch. 52

Licensee: University of New Hampshire, Box 1100, Durham, NH 03824.

Studio: See WENH, Durham.

Telephone: 603-868-1100. **Fax:** 603-868-7552.

Technical Facilities: Channel No. 52 (698-704 MHz). Authorized power: 60.3-kw max. visual, 6.03-kw aural. Antenna: 1080-ft. above av. terrain, 476-ft. above ground, 1993-ft. above sea level.

Latitude	43°	02'	00''
Longitude	72°	22'	04''

Holds CP for change to 94.5-kw max. visual. BPET-890803KE.

Transmitter: Derry Hill, 8-mi. NNW of Keene.

Ownership: University of New Hampshire.

Began Operation: May 21, 1968.

Personnel: See WENH, Durham.

WLED-TV

Littleton

Ch. 49

(Satellite of WENH, Durham, NC)

Licensee: University of New Hampshire, Box 1100, Durham, NH 03824.

Studio: See WENH, Durham.

A-1330

Technical Facilities: Channel No. 49 (680-686 MHz). Authorized power: 94-kw visual, 9.4-kw aural. Antenna: 1285-ft. above av. terrain, 443-ft. above ground, 2426-ft. above sea level.

Latitude	44°	21'	14''
Longitude	71°	44'	23''

Transmitter: 3.8-mi. NE of Littleton-Mann Hill.

Ownership: University of New Hampshire.

Began Operation: February 8, 1968.

Personnel: See WENH, Durham.

NEW JERSEY

WNJS

Camden

Ch. 23

Licensee: New Jersey Public Bcstg. Authority, CN 777, Ewing Twp., 1573 Parkside Ave., Trenton, NJ 08625.

Studio: See WNJT, Trenton.

Telephone: 609-530-5252. **Fax:** 609-530-4555.

Technical Facilities: Channel No. 23 (524-530 MHz). Authorized power: 2323-kw max. & 813-kw horizontal visual, 361.4-kw max. & 126-kw horizontal aural. Antenna: 890-ft. above av. terrain, 937-ft. above ground, 1049-ft. above sea level.

Latitude	39°	43'	41''
Longitude	74°	50'	39''

Transmitter: Church Ave. N of Chew Rd., Waterford Works, Waterford Twp.

Multichannel TV Sound: Stereo and separate audio program.

Ownership: New Jersey Public Broadcasting Authority.

Began Operation: October 23, 1972.

Personnel: See WNJT, Trenton.

WNJM

Montclair

Ch. 50

Licensee: New Jersey Public Bcstg. Authority.

Studio: See WNJT, Trenton.

Telephone: 609-530-5252. **Fax:** 609-530-4555.

Technical Facilities: Channel No. 50 (686-692 MHz). Authorized power: 2094-kw max. & 882.9-kw horizontal visual, 314-kw max. & 132.4-kw horizontal aural. Antenna: 803-ft. above av. terrain, 656-ft. above ground, 1049-ft. above sea level.

Latitude	40°	51'	53''
Longitude	74°	12'	03''

Holds CP for change to 5000-kw max. visual, 797-ft. above av. terrain, 607-ft. above ground, 1001-ft. above sea level, transmitter to Clover Rd., Little Falls. BPET-891219KE.

Transmitter: Montclair State College, Little Falls.

Multichannel TV Sound: Stereo and separate audio program.

Ownership: New Jersey Public Broadcasting Authority.

Began Operation: June 2, 1973.

Personnel: See WNJT, Trenton.

WNJB

New Brunswick

Ch. 58

Licensee: New Jersey Public Bcstg. Authority.

New Mexico—Public/ETV Stations

Studio: See WNJT, Trenton.

Telephone: 609-530-5252. **Fax:** 609-530-4555.

Technical Facilities: Channel No. 58 (734-740 MHz). Authorized power: 1320-kw max. visual, 198-kw max. aural. Antenna: 726-ft. above av. terrain, 375-ft. above ground, 923-ft. above sea level.

Latitude	40°	37'	17''
Longitude	74°	30'	15''

Transmitter: 7 Geiger Lane, Warren Twp.

Multichannel TV Sound: Stereo only.

Ownership: New Jersey Public Broadcasting Authority.

Began Operation: June 2, 1973.

Personnel: See WNJT, Trenton.

WNJT Trenton Ch. 52

Licensee: New Jersey Public Bcstg. Authority, CN 777, Ewing Twp., 1573 Parkside Ave., Trenton, NJ 08625.

Studio: 1573 Parkside Ave., CN 777, Trenton, NJ 08625.

Telephone: 609-530-5252.

Technical Facilities: Channel No. 52 (698-704 MHz). Authorized power: 1950-kw max. visual, 288-kw max. aural. Antenna: 889-ft. above av. terrain, 932-ft. above ground, 1004-ft. above sea level.

Latitude	40°	17'	00''
Longitude	74°	41'	20''

Transmitter: 3260 Brunswick Pike, Rte. 1, Lawrence Twp.

Multichannel TV Sound: Stereo and separate audio program.

Satellite Earth Stations: Collins, 10-meter C-band; 4 Microdyne, 4.5-meter Ku & C-band; Collins receivers.

News Services: AP, Dow Jones, National Business Wire.

Ownership: New Jersey Public Broadcasting Authority.

Began Operation: April 5, 1971.

Represented (legal): Schwartz, Woods & Miller.

Personnel:

ROBERT G. OTTENHOFF, executive director.
AL ROSE, director of programming.
GEORGE HOOVER, director of engineering.
WALTER FREAS, director of educational services.
CHRISTOPHER OGDEN, director of underwriting.
LARRY H. WILL, assistant director of engineering.
WILLIAM JOBES, director of news & public affairs.
STAN FLEMING, physical plant & assets engineer.
EDWARD HIGGINS, director of community relations.
PRINCE WOOTEN, equal opportunity employment officer.
ART STARKEY, program manager.
CORRINE M. BELLER, marketing director.
JEFFREY FRIEDMAN, Newark station manager.

NEW MEXICO

KAZQ Albuquerque Ch. 32

Licensee: Alpha-Omega Bcstg. of Albuquerque Inc., 4501 Montgomery NE, Albuquerque, NM 87109.

Studio: 4501 Montgomery NE, Albuquerque, NM 87109.

Telephones: 505-883-1300; 505-884-8355.

1991 Edition

Technical Facilities: Channel No. 32 (578-584 MHz). Authorized power: 41.18-kw max. visual, 1.72-kw max. aural. Antenna: 4057-ft. above av. terrain, 61-ft. above ground, 10,682-ft. above sea level.

Latitude	35°	12'	51''
Longitude	106°	27'	01''

Transmitter: Sandia Crest, Albuquerque.

Ownership: Alpha-Omega Bcstg. of Albuquerque Inc. Raymond L. Franks, pres.; Raymond L. Franks Sr., secy-treas.

Began Operation: October 12, 1987.

Represented (legal): John H. Midlen Jr.

Represented (engineering): Larry D. Ellis & Assoc.

Personnel:

REV. RAYMOND L. FRANKS JR., general manager.
ROB RUMSEYER, chief engineer.
DWAYNE BALLENGEE, chief technician.
BRENTON FRANKS, operations manager.

KNME-TV Albuquerque

Ch. 5

Licensee: Regents of University of New Mexico & Board of Education of the City of Albuquerque, Albuquerque, NM 87102.

Studio: 1130 University Blvd. NE, Albuquerque, NM 87102.

Telephone: 505-277-2121. **Fax:** 505-277-6904.

Technical Facilities: Channel No. 5 (76-82 MHz). Authorized power: 26.9-kw visual, 3.95-kw aural. Antenna: 4230-ft. above av. terrain, 199-ft. above ground, 10,839-ft. above sea level.

Latitude	35°	12'	44''
Longitude	106°	26'	57''

Transmitter: Sandia Crest, 13-mi. NE of Albuquerque.

Satellite Earth Stations: Transmit/receive; & Andrew, 10-meter C-band; SatCom, 9.2-meter C-band; Microdyne, Scientific-Atlanta, Standard Omni receivers.

Ownership: Regents of University of New Mexico & Board of Education of the City of Albuquerque.

Began Operation: May 1, 1958.

Represented (legal): Dow, Lohnes & Albertson.

Personnel:

JON COOPER, general manager.
JOHN MORAND, chief engineer.
MARTHA DAY, development manager.
SHIRLEY CASADOS, program director.
CHRIS JOHNSON, operations director.
JOAN REBECCHI, advertising & promotion manager.

KRWG-TV Las Cruces

Ch. 22

Licensee: Regents of New Mexico State University, Box 30001, Las Cruces, NM 88003.

Studio: New Mexico State U., Las Cruces, NM 88003.

Telephone: 505-646-2222.

Technical Facilities: Channel No. 22 (518-524 MHz). Authorized power: 1450-kw visual, 145-kw aural. Antenna: 450-ft. above av. terrain, 399-ft. above ground, 4843-ft. above sea level.

Latitude	32°	15'	23.80''
Longitude	106°	58'	33.70''

Transmitter: 0.5-mi. S of U.S. Hwy. 70-80, 12-mi. W of Las Cruces.

Satellite Earth Station: Collins, 10-meter; Collins receivers.

News Service: AP.

Ownership: Regents of New Mexico State University.

Public/ETV Stations—New Mexico

Began Operation: June 29, 1973.

Represented (legal): Dow, Lohnes & Albertson.

Personnel:

JAMES DRYDEN, general manager.
JAMES FICKLIN, program manager.
J. D. JARVIS, production manager.
CARL NATONE, chief engineer.
GARY WORTH, news director.
EDITH TREADWELL, promotion director.

KENW

Portales

Ch. 3

Licensee: Regents of Eastern New Mexico University, Eastern N.M. KENW, Portales, NM 88130.

Studio: Eastern New Mexico U. Campus, Portales, NM 88130.

Telephone: 505-562-2112. **Fax:** 505-562-2590.

Technical Facilities: Channel No. 3 (60-66 MHz). Authorized power: 100-kw visual, 20-kw aural. Antenna: 1150-ft. above av. terrain, 1083-ft. above ground, 5549-ft. above sea level.

Latitude	33°	33'	18.50''
Longitude	103°	39'	02.70''

Transmitter: Approx. 10-mi. N of Caprock, NM.

Satellite Earth Station: Collins, 10-meter; Microdyne, Rockwell receivers.

News Services: AP, Group W Newsfeed, CNN.

Ownership: Eastern New Mexico University. Robert Beck, chmn., Board of Regents; Dr. Thomas A. Bond, pres.

Began Operation: September 1, 1974.

Personnel:

DUANE W. RYAN, director of broadcasting.
JIM ZUPANCIC, associate director of broadcasting & business manager.
LARRY AHLSTROM, director of broadcast engineering.
CLYDE R. POWELL, director of instructional television.
OON CRISS, community relations & production director.
JOHN WEADOCK, news director.
GLENDA BALAS, fundraising director.
LINDA STEFANOVIC, program director.

NEW YORK

WMHX

Albany-Schenectady

Ch. 45

Licensee: WMHT Educational Telecommunications, 17 Fern Avenue, Schenectady, NY 12306.

Studio: See WMHT, Schenectady-Albany-Troy.

Telephone: 518-356-1700. **Fax:** 518-356-0173.

Technical Facilities: Channel No. 45 (656-662 MHz). Authorized power: 2950-kw max. visual, 295-kw max. aural. Antenna: 1110-ft. above av. terrain, 151-ft. above ground, 1961-ft. above sea level.

Latitude	42°	37'	37''
Longitude	74°	00'	40''

Transmitter: 0.2-mi. W of Pinnacle Rd., approx. 1-mi. S of intersection with Beaver Dam Rd.

Satellite Earth Stations: Andrew, 10-meter; Comtech, 3.8-meter; Scientific-Atlanta, Standard Agile Omni receivers.

FM Affiliate: WHMT-FM, 11-kw, 89.1 MHz (No. 206), 915 ft.

News Service: AP.

Ownership: WMHT Educational Telecommunications. Leonard K. Doriak, chmn.; Dorothy Boroson, vice chmn.; Charles Touhey, treas.; Anne T. Palamountain, secy.

Began Operation: December 3, 1984.

A-1332

Represented (legal): Schwartz, Woods & Miller.

Personnel: See WMHT, Schenectady-Albany-Troy.

WSKG

Binghamton

Ch. 46

Licensee: WSKG Public Telecommunications Council, Box 3000, Binghamton, NY 13902-3000.

Studio: 531 Gates Rd., Vestal, NY 13850.

Telephone: 607-729-0100. **Fax:** 607-729-7328.

Technical Facilities: Channel No. 46 (662-668 MHz). Authorized power: 600-kw visual, 60-kw aural. Antenna: 1230-ft. above av. terrain, 934-ft. above ground, 2559-ft. above sea level.

Latitude	42°	03'	22''
Longitude	75°	56'	33''

Transmitter: Ingraham Hill Rd., Binghamton, NY.

Satellite Earth Stations: Andrew, 4.5-meter C-band; Comtech, 3.8-meter C-band; Standard Communications, Texscan receivers.

FM Affiliate: WSKG-FM, 10-kw, 89.3 MHz (No. 207), 942-ft.

News Services: AP, NPR.

Ownership: WSKG Public Telecommunications Council. Charles Brink, chmn.; Chandler Y. Keller, vice chmn.; Michael J. Ziegler, pres. & chief exec. officer; Thomas Bell, secy.-treas.

Began Operation: May 12, 1968.

Represented (legal): Dow, Lohnes & Albertson.

Personnel:

MICHAEL ZIEGLER, president & chief executive officer.
MANFRED EDWARDS, senior vice president for finance.
JUNE M. SMITH, vice president for TV broadcasting.
JUDY SIGGINS, vice president for marketing.
CHARLES F. MULVEY, vice president for engineering.
LINDA EBERZ, director for educational & programming services.
MARK POLOVICK, chief engineer.
PAT ARGUE, promotions manager.
PETER IGLINSKI, news coordinator.
MICHAEL CRAME, radio manager.
BETH CASEY-ROE, development manager.
GARY REINBOLT, production manager.

WNED-TV

Buffalo

Ch. 17

Licensee: Western New York Public Bcstg. Association, Box 1263, Buffalo, NY 14240.

Studio: 184 Barton St., Buffalo, NY 14213.

Telephone: 716-881-5000. **Fax:** 716-881-6127.

Technical Facilities: Channel No. 17 (488-494 MHz). Authorized power: 2500-kw max. & 1778-kw horizontal visual, 250-kw max. & 1778-kw horizontal aural. Antenna: 999-ft. above av. terrain, 1008-ft. above ground, 1541-ft. above sea level.

Latitude	43°	01'	48''
Longitude	78°	55'	15''

Transmitter: 0.6-mi. NNE of intersection of Whitehaven & Harvey Rds., Grand Island.

Multichannel TV Sound: Stereo and separate audio program.

Satellite Earth Station: Andrew, 10-meter; Scientific-Atlanta, Standard Communications receivers.

AM Affiliate: WEBR, 5-kw, 970 kHz.

FM Affiliate: WNED-FM, 105-kw, 94.5 MHz (No. 233), 710-ft.

Ownership: Western New York Public Bcstg. Association. Urban J. Pauly, chmn. Also operates WNEQ-TV, Buffalo.

Began Operation: March 30, 1959. under STA using facilities of off-air WBUF (Ch. 17) until May 29, 1959. Resumed operation October 19, 1959.

Represented (legal): Schwartz, Woods & Miller.

Represented (engineering): John F. X. Browne & Associates Inc.

Personnel:

J. MICHAEL COLLINS, president & chief executive officer.
 ANTHONY P. BUTTINO, vice president, television.
 SUSAN W. HAYES, vice president, development & publicity.
 MICHAEL G. SUTTON, vice president, finance & business affairs.
 PAUL HARTMAN, vice president, special projects & planning.
 RICHARD DALY, vice president, radio.
 DAVID R. CADY, executive producer.
 JONATHAN E. HERRINGTON, director of engineering.
 WILBUR L. GEORGE, production manager.
 CINDY MUNSCHAUER, development director.
 VANESSA ROBERTSON, traffic director.

WNEQ-TV

Buffalo

Ch. 23

Licensee: Western New York Public Bcstg. Association, Box 1263, Buffalo, NY 14240.

Studio: See WNED-TV, Buffalo.

Mailing Address: Box 1263, Buffalo, NY 14240.

Telephone: 716-881-5000. **Fax:** 716-881-6127.

Technical Facilities: Channel No. 23 (524-530 MHz). **Authorized power:** 957-kw max. visual, 95.7-kw max. aural. **Antenna:** 1007-ft. above av. terrain, 1017-ft. above ground, 1582-ft. above sea level.

Latitude	43°	01'	48''
Longitude	78°	55'	15''

Transmitter: 0.6-mi. NNE of intersection of Whitehaven & Harvey Rds., Grand Island.

Satellite Earth Station: Andrew, 10-meter C-band; Scientific-Atlanta, Standard Communications receivers.

AM Affiliate: WEBR-AM, 970 kHz.

FM Affiliate: WNED-FM, 105 kw, 94.5 MHz (No. 233), 710-ft.

News Services: AP, UPI.

Ownership: Western New York Public Bcstg. Association.

Began Operation: May 13, 1987.

Represented (legal): Schwartz, Woods & Miller.

Personnel:

See WNED-TV, Buffalo.
 DEBRA BELLER, promotion and publicity director.

WLIW

Garden City

Ch. 21

Licensee: Long Island ETV Council Inc., 1425 Old Country Rd., Box 21, Plainview, NY 11803.

Studio: Channel 21 Dr., Plainview, NY 11803-5015.

Telephone: 516-454-8866.

Technical Facilities: Channel No. 21 (512-518 MHz). **Authorized power:** 1150-kw max. & 562-kw horizontal visual, 115-kw horizontal aural. **Antenna:** 400-ft. above av. terrain, 324-ft. above ground, 560-ft. above sea level.

Latitude	40°	47'	19''
Longitude	73°	27'	09''

Transmitter: Channel 21 Dr., Plainview.

Satellite Earth Station: Collins, 10-meter C-band; Collins receivers.

Ownership: Long Island ETV Council Inc. Non-profit educational corp. chartered by Board of Regents.

Began Operation: January 14, 1969.

Represented (legal): Schwartz, Woods & Miller.

Represented (engineering): Aster Associates.

Personnel:

TERREL CASS, president & general manager.
 JACK GIBSON, director of programming.
 GAYLE LOEBER, program manager.
 RONNI AMSTER, director of development.
 LYDIA COPPOLA, director of finance.
 TOM D'AGOSTINO, chief engineer.
 LAURA SAVINI, public information manager.

WNYC-TV

New York

Ch. 31

Licensee: City of New York: WNYC Communications Group, 26th Floor, Municipal Bldg., One Centre St., New York, NY 10007.

Studio: Municipal Bldg., One Centre St., New York, NY 10007.

Telephone: 212-669-7800. **Telex:** 710-581-6518. **Fax:** 212-669-8986.

Technical Facilities: Channel No. 31 (572-578 MHz). **Authorized power:** 2800-kw visual, 280-kw aural. **Antenna:** 1560-ft. above av. terrain, 1584-ft. above ground, 1596-ft. above sea level.

Latitude	40°	42'	43''
Longitude	74°	00'	49''

Transmitter: One World Trade Center.

AM Affiliate: WNYC, 830 kHz.

FM Affiliate: WNYC-FM, 93.9 MHz.

News Services: AP, UPI, City Hall News.

Ownership: City of New York Municipal Bcstg. System.

Began Operation: November 1, 1962.

Represented (legal): Arnold & Porter.

Personnel:

THOMAS MORGAN, president.
 CHARLES E. CORCORAN, senior vice president.
 ERNIE E. DACHEL, vice president, engineering.
 PETER MINICHELLO, vice president, marketing & development.
 MARSHA HAHN, chief financial officer.
 DICK HINCHLIFFE, news director.
 DAVID C. SIT, director, programming.

WNYE-TV

New York

Ch. 25

Licensee: Board of Education of City of New York, 110 Livingston St., Brooklyn, NY.

Studio: 112 Tillary St., Brooklyn, NY 11201.

Telephone: 718-935-4480. **Fax:** 718-855-8863.

Technical Facilities: Channel No. 25 (536-542 MHz). **Authorized power:** 658-kw max. & 594-kw horizontal visual, 152-kw max. & 119-kw horizontal aural. **Antenna:** 583-ft. above av. terrain, 597-ft. above ground, 649-ft. above sea level.

Latitude	40°	41'	21''
Longitude	73°	58'	37''

Holds CP for change to 2432-kw max. visual, 1295-ft. above av. terrain, 1289-ft. above ground, 1339-ft. above sea level; lat. 40° 44' 54'', long. 73° 59' 10'', transmitter to 350 Fifth Ave., Empire State Building. BPET-890508KF.

Transmitter: 29 Fort Greene Place, Brooklyn.

FM Affiliate: WNYE, 20-kw, 91.5 MHz (No. 218), 415-ft.

Ownership: Board of Education of City of New York.

Began Operation: April 3, 1967.

Represented (legal): Arnold & Porter.

Represented (engineering): Moffet, Larson & Johnson Inc.

Personnel:

PHILIP LEWIS, general manager.
 JOHN NOLAN, assistant general manager.
 TROY HOLMAN, chief technical supervisor.

Public/ETV Stations—New York

WNET

New York-Newark, NJ

Ch. 13

Licensee: Educational Bcstg. Corp., 356 West 58th St., New York, NY 10019.

Studios: 356 W. 58th St., New York, NY 10019; Gateway One, Newark, NJ 07102.

Telephone: 212-560-2000. **Fax:** 212-560-3297.

Technical Facilities: Channel No. 13 (210-216 MHz). Authorized power: 58.9-kw max. & 42.7-kw horizontal visual, 7.94-kw aural. Antenna: 1637-ft. above av. terrain, 1726-ft. above ground, 1738-ft. above sea level.

Latitude	40°	42'	43''
Longitude	74°	00'	49''

Transmitter: World Trade Center.

Multichannel TV Sound: Stereo only.

Satellite Earth Stations: Transmit/receive Collins, 10-meter; Rockwell receivers.

News Service: AP.

Ownership: Educational Bcstg. Corp.; Henry Kravis, chmn.

Began Operation: September 16, 1962.

Represented (legal): Leventhal, Senter & Lerman.

Represented (engineering): Smith & Powstenko.

Personnel:

DR. WILLIAM F. BAKER, president & chief executive officer.
GEORGE L. MILES JR., executive vice president & chief operating officer.
RUTH ANN BURNS, senior vice president, director of public affairs & ELEANOR APPLEWHITE, senior vice president & general counsel.
ROBERT KUNATH, senior vice president & marketing director.
DONALD SUSSMAN, senior vice president, technology center.
H. MELVIN MING, senior vice president, finance & administration.
ARNOLD LABATON, senior vice president, director of production center.
LAWRENCE LYNN, senior vice president, membership & development.
ROBERT KOTLOWITZ, vice president, director, arts & public affairs.
HARRY CHANCEY, vice president & director, The Broadcast Center.
STELLA GIAMMASI, vice president, communications.
DANIEL R. BECHTEL, vice president, marketing & communications.
PATRICIA DELANEY, vice president & director, internal audits & spec.
EDWARD CAMPO, controller.
FRANK GRAYBILL, chief engineer.
KATHY DOBKIN, senior manager, program scheduling.
THERESE STEINER, deputy director, production center.

WNPI-TV

Norwood

Ch. 18

Licensee: St. Lawrence Valley ETV Council, 1056 Arsenal St., Watertown, NY 13601.

Studio: See WNPE-TV, Watertown.

Telephone: 315-782-3142.

Technical Facilities: Channel No. 18 (494-500 MHz). Authorized power: 667-kw max. & 556-kw horizontal visual, 100-kw max. & 83.4-kw horizontal aural. Antenna: 794-ft. above av. terrain, 754-ft. above ground, 1989-ft. above sea level.

Latitude	44°	29'	30''
Longitude	74°	51'	29''

Transmitter: Approx. 2.2-mi. ESE of Colton.

Ownership: St. Lawrence Valley ETV Council. See WNPE-TV, Watertown, NY.

Began Operation: September 5, 1971.

Represented (engineering): Cohen, Dippell & Everist, P.C.

Personnel: See WNPE-TV, Watertown.

WCFE-TV

Plattsburgh

Ch. 57

Licensee: Northeast New York. Public Telecommunications Council Inc., Plattsburgh, NY 12901.

A-1334

Studio: One Sesame St., Plattsburgh, NY 12901.

Telephone: 518-563-9770.

Technical Facilities: Channel No. 57 (728-734 MHz). Authorized power: 800-kw max. visual, 80-kw max. aural. Antenna: 2377-ft. above av. terrain, 414-ft. above ground, 3981-ft. above sea level.

Latitude	44°	41'	43''
Longitude	73°	53'	00''

Transmitter: 3-mi. SE of Lyon Mountain Village.

Satellite Earth Stations: In operation; Rockwell receivers.

Ownership: Northeast New York Public Telecommunications Council Inc. John Ianeli, chmn.; Christopher Booth, vice chmn.; Gilbert Duken, vice chmn.; Gerald K. Bates, pres.; Gladys Gervais, secy.

Began Operation: March 6, 1977.

Represented (legal): Dow, Lohnes & Albertson.

Personnel:

GERALD K. BATES, president & general manager.
JOHN FLANZER, vice president & program manager.
MELISSA DAVIS, assistant vice president & director of development & community relations.
CHARLES ZARBO, assistant vice president & chief engineer.
EILEEN T. BOUGILL, director of administration.
JANICE LA FAVE, public information coordinator.

WXXI-TV

Rochester

Ch. 21

Licensee: WXXI Public Broadcasting Council, Box 21, Rochester, NY 14601.

Studio: 280 State St., Rochester, NY 14614.

Telephone: 716-325-7500. **Fax:** 716-325-5632.

Technical Facilities: Channel No. 21 (512-518 MHz). Authorized power: 1230-kw max. & 912-kw horizontal visual, 123-kw max. & 91.2-kw horizontal aural. Antenna: 500-ft. above av. terrain, 345-ft. above ground, 1018-ft. above sea level.

Latitude	43°	08'	07.00''
Longitude	77°	35'	02.50''

Transmitter: Pinnacle Hill, Brighton, NY.

Multichannel TV Sound: Stereo and separate audio program.

Satellite Earth Stations: Andrew, 10-meter C-band; Andrew, 4.5-meter C-band; Harris, Standard Communications receivers.

AM Affiliate: WXXI, 5.5-kw, 1370 kHz, 200-ft.

FM Affiliate: WXXI-FM, 45-kw, 91.5 MHz (No. 218), 436-ft.

News Service: AP.

Ownership: WXXI Public Broadcasting Council. Willis Sprattling, chmn.

Began Operation: September 6, 1966.

Represented (legal): Schwartz, Woods & Miller.

Represented (engineering): John F. X. Browne & Associates, P.C.

Personnel:

WILLIAM J. PEARCE, president & general manager.
DEBORAH ONSLOW, senior vice president, administration & operations.
MARK BOARDMAN, vice president, radio.
NANCY BRUSH, vice president development & marketing.
ROBERT OWENS, television program manager.
LUISE FUZY, manager for television.
JOHN R. BELL, manager, broadcast operations.
ELIZABETH TEALL, promotion director.
MARK LEONARD, director of production.
TOM PAUL FOX, auction director.
ED WRIGHT, chief engineer.

WMHT
Schenectady-Albany-Troy

Ch. 17

Licensee: WMHT Educational Telecommunications, 17 Fern Ave., Box 17, Schenectady, NY 12301-0017.

Studio: 17 Fern Ave., Schenectady, NY 12306.

Telephone: 518-356-1700. **Fax:** 518-356-0173.

Technical Facilities: Channel No. 17 (488-494 MHz). Authorized power: 2630-kw max. visual, 263-kw max. aural. Antenna: 980-ft. above av. terrain, 271-ft. above ground, 1791-ft. above sea level.

Latitude	42°	38'	13''
Longitude	74°	00'	06''

Transmitter: Pinnacle Rd., RD 1, Voorheesville, Twp. of New Scotland, NY.

Multichannel TV Sound: Stereo and separate audio program.

Satellite Earth Stations: Andrew, 10-meter; Comtech, 3.8-meter; Scientific-Atlanta, Standard Agile Omni receivers.

FM Affiliate: WHMT-FM, 11-kw, 89.1 MHz (No. 206), 915-ft.

News Service: AP.

Ownership: WMHT Educational Telecommunications. Leonard K. Doriak, chmn.; Dorothy Boroson, vice chmn.; Charles Touhey, treas.; Anne T. Palamountain, secy. Also owns & operates WMHX (TV), Albany, NY.

Began Operation: March 26, 1962.

Represented (legal): Schwartz, Woods & Miller.

Personnel:

WILLIAM E. HALEY JR., president & general manager.
ELLIS R. BROMBERG, director of television broadcasting.
TOM MERKLINGER, director of television operations.
GLENDA BULLOCK, director of public relations.
MARIANNA CUNNINGHAM, director of radio.
ELIZABETH M. HOOD, director of administration.
KENNETH D. BRITTON, chief engineer.
JEAN H. M. GRIMMER, director of development.

WCNY-TV
Syracuse

Ch. 24

Licensee: Public Bcstg. Council of Central New York Inc., 506 Old Liverpool Rd., Box 2400, Syracuse, NY 13220-2400.

Studio: 506 Old Liverpool Rd., Liverpool, NY 13088.

Telephone: 315-453-2424. **Fax:** 315-451-8824.

Technical Facilities: Channel No. 24 (530-536 MHz). Authorized power: 2290-kw max. visual, 229-kw max. aural. Antenna: 1354-ft. above av. terrain, 783-ft. above ground, 2332-ft. above sea level.

Latitude	42°	56'	42''
Longitude	76°	01'	28''

Transmitter: Sweet & Sevier Rds., Pompey, NY.

Satellite Earth Stations: Andrew, 10-meter C-band; Collins receivers.

FM Affiliate: WCNY-FM, 18.6 kw, 91.3 MHz (No. 217), 740-ft.

News Service: AP.

Ownership: The Public Bcstg. Council of Central New York Inc. John M. Endries, chmn. Richard S. Corriero, vice chmn. Also owns & operates WUNY (FM), Utica & WJNY (FM), Watertown, NY.

Began Operation: December 20, 1965.

Represented (legal): Haley, Bader & Potts.

Represented (engineering): John F. X. Browne & Associates, P.C.

Personnel:

RICHARD W. RUSSELL, president & general manager.
HUGH J. CLELAND, chief engineer.

1991 Edition

RICHARD CALAGIOVANNI, production manager.
GERI KROON, instructional services coordinator.
SHEILA GERMONTO, program manager.
PAUL DUNN, director of corporate communications, planning & administration.
EILEEN LOWE, director of development.
JACK DUNN, controller.

WNPE-TV
Watertown

Ch. 16

Licensee: St. Lawrence Valley ETV Council, 1056 Arsenal St., Watertown, NY 13601.

Studio: 1056 Arsenal St., Watertown, NY 13601.

Telephone: 315-782-3142.

Technical Facilities: Channel No. 16 (482-488 MHz). Authorized power: 618-kw max. & 525-kw horizontal visual, 123.6-kw max. & 105-kw horizontal aural. Antenna: 1214-ft. above av. terrain, 939-ft. above ground, 2509-ft. above sea level.

Latitude	43°	51'	44''
Longitude	75°	43'	40''

Transmitter: State Rte. 194, 0.7-mi. SW of Pinckney Corners, near Watertown.

Satellite Earth Station: Collins, 10-meter; Collins receivers.

Ownership: St. Lawrence Valley ETV Council. P. Owen Williaman, chmn.; Allen Smith, vice chmn.; William J. Saiff Jr., pres.; Doris Wheaton, secy.; Juliann Gluck, treas. Also operates WNPI-TV, Norwood, NY.

Began Operation: August 9, 1971.

Represented (legal): Schwartz, Woods & Miller.

Represented (engineering): Cohen, Dippell & Everist, P.C.

Personnel:

WILLIAM J. SAIFF JR., president & general manager.
GLENN H. GOUGH, program manager.
JANETTE THUNE, promotion director.
TIM HILTS, business manager.
JAMES W. EDWARDS, chief engineer.

NORTH CAROLINA

WUNF-TV
Asheville

Ch. 33

(Programmed simultaneously with WUNC-TV, Chapel Hill)

Licensee: University of North Carolina.

Studio: See WUNC-TV, Chapel Hill.

Technical Facilities: Channel No. 33 (584-590 MHz). Authorized power: 1510-kw max. visual, 153-kw max. aural. Antenna: 2620-ft. above av. terrain, 339-ft. above ground, 6060-ft. above sea level.

Latitude	35°	25'	32''
Longitude	82°	45'	25''

Transmitter: Mount Pisgah, 16.7-mi. SW of Asheville.

Ownership: University of North Carolina. C.D. Spangler Jr., pres.

Began Operation: September 11, 1967.

Personnel: See WUNC-TV, Chapel Hill.

WUNC-TV
Chapel Hill

Ch. 4

Licensee: University of North Carolina.

Public/ETV Stations—North Carolina

Studio: 10 T. W. Alexander Dr., Research Triangle Park, NC 27709.

Telephones: 919-549-7000; 919-549-7204. Fax: 919-549-7204.

Technical Facilities: Channel No. 4 (66-72 MHz). Authorized power: 100-kw visual, 20-kw aural. Antenna: 990-ft. above av. terrain, 799-ft. above ground, 1549-ft. above sea level.

Latitude	35°	51'	59''
Longitude	79°	10'	01''

Transmitter: Terrell's Mountain, Chatham County, NC.

Satellite Earth Station: Andrew, 10-meter C-band; Collins receivers.

Ownership: University of North Carolina. C.D. Spangler, pres.

Began Operation: January 8, 1955.

Represented (legal): Schwartz, Woods & Miller.

Personnel:

JOHN W. DUNLOP, director.
EDWARD FOX, station manager.
WILLIAM (KIP) CAMPBELL, director of engineering.
LARRY G. OWEN, director of administration.
CHANCY M. KAPP, associate director, program development.
WALTER E. JOHNSON, engineer.

WTVI Charlotte

Ch. 42

Licensee: Charlotte-Mecklenburg Public Bcstg. Authority, 42 Coliseum Dr., Charlotte, NC 28205.

Studio: 42 Coliseum Dr., Charlotte, NC 28205.

Telephone: 704-372-2442.

Technical Facilities: Channel No. 42 (638-644 MHz). Authorized power: 1393-kw max. visual, 139-kw aural. Antenna: 460-ft. above av. terrain, 496-ft. above ground, 1154-ft. above sea level.

Latitude	35°	12'	25''
Longitude	80°	47'	30''

Transmitter: 42 Coliseum Dr., Charlotte.

Satellite Earth Station: Collins, 10-meter; Collins receivers.

Ownership: Charlotte-Mecklenburg Public Bcstg. Authority. Public commission established by Charlotte-Mecklenburg Board of Education & the Mecklenburg County Commission. Isaac Heard Jr., chmn.; Jim Elder, vice chmn.; Jameson P. Wells, treas.; Robert E. Means, secy.

Began Operation: August 27, 1965.

Represented (legal): Schwartz, Woods & Miller.

Personnel:

HAROLD A. BOUTON, president & general manager.
ELLIOT B. SANDERSON, senior vice president.
JIM LUTTRELL, vice president, engineering.
SHEILA TUCKER, vice president, programming.
PHYLLIS JONES, vice president, finance & administration.
MARY CIMINELLI, vice president, development.
BEVERLY DORN-STEELE, promotions manager.
DICK PAHLE, marketing manager.
TOM KLIPP, director, production services.

WUND-TV Columbia

Ch. 2

(Programmed simultaneously with WUNC-TV, Chapel Hill)

Licensee: University of North Carolina.

Studio: See WUNC-TV, Chapel Hill.

Telephones: 919-797-4317; 919-549-7202.

A-1336

Technical Facilities: Channel No. 2 (54-60 MHz). Authorized power: 100-kw visual, 15.1-kw aural. Antenna: 990-ft. above av. terrain, 1041-ft. above ground, 1047-ft. above sea level.

Latitude	35°	53'	59''
Longitude	76°	20'	52''

Transmitter: State Rd. 1117, 0.3-mi. N of U.S. 64, 5.5-mi. W of Columbia.

Ownership: University of North Carolina. C.D. Spangler Jr., pres.

Began Operation: September 10, 1965.

Personnel:

See WUNC-TV, Chapel Hill.
MIKE COHOON, station manager.

WUNG-TV Concord

Ch. 58

(Programmed simultaneously with WUNC-TV, Chapel Hill)

Licensee: University of North Carolina.

Studio: See WUNC-TV, Chapel Hill.

Technical Facilities: Channel No. 58 (734-740 MHz). Authorized power: 1240-kw max. visual, 124-kw max. aural. Antenna: 1290-ft. above av. terrain, 1400-ft. above ground, 1951-ft. above sea level.

Latitude	35°	15'	05.74''
Longitude	80°	41'	12.22''

Holds CP for change to 5000-kw max. visual, 1390-ft. above av. terrain, 1391-ft. above ground, 2023-ft. above sea level, lat. 35° 21' 30'', long. 80° 36' 37'', transmitter to 0.83-mi., 353.6° N of intersection of State Hwy. NC-49/State Rd. 1309. BPET-890317KG.

Transmitter: 8058 Hood Rd., Charlotte, NC.

Ownership: University of North Carolina. C.D. Spangler Jr., pres.

Began Operation: September 11, 1967.

Personnel: See WUNC-TV, Chapel Hill.

WUNK-TV Greenville

Ch. 25

(Programmed simultaneously with WUNC-TV, Chapel Hill)

Licensee: University of North Carolina.

Studio: See WUNC-TV, Chapel Hill.

Telephones: 919-753-5541; 919-549-5225. Fax: 919-549-5225.

Technical Facilities: Channel No. 25 (536-542 MHz). Authorized power: 631-kw max. & 562-kw horizontal visual, 63-kw max. & 56-kw horizontal aural. Antenna: 1150-ft. above av. terrain, 1164-ft. above ground, 1249-ft. above sea level.

Latitude	35°	33'	01''
Longitude	77°	36'	02''

Transmitter: 2-mi. S of Farmville on U.S. 258.

Ownership: University of North Carolina. C.D. Spangler Jr., pres.

Began Operation: May 7, 1972.

Personnel:

See WUNC-TV, Chapel Hill.
HENRY BROWN, station manager.

WUNM-TV Jacksonville

Ch. 19

(Programmed simultaneously with WUNC-TV, Chapel Hill)

Licensee: University of North Carolina.

Studio: See WUNC-TV, Chapel Hill.

North Dakota—Public/ETV Stations

Telephones: 919-448-4191; 919-549-7219.

Technical Facilities: Channel No. 19 (500-506 MHz). Authorized power: 3020-kw max. visual, 302-kw max. aural. Antenna: 1840-ft. above av. terrain, 1999-ft. above ground, 2049-ft. above sea level.

Latitude	35°	06'	18"
Longitude	77°	20'	15"

Transmitter: State Rte. 41, 3-mi. NNE of Trenton.

Ownership: University of North Carolina. C.D. Spangler Jr., pres.

Began Operation: November 16, 1982.

Personnel:

See WUNC-TV, Chapel Hill.
EDWARD BORDEN, station manager.

WUNE-TV Linville

Ch. 17

(Programmed simultaneously with WUNC-TV, Chapel Hill)

Licensee: University of North Carolina.

Studio: See WUNC-TV, Chapel Hill.

Telephone: 919-549-7217.

Technical Facilities: Channel No. 17 (488-494 MHz). Authorized power: 918-kw max. visual, 91.8-kw max. aural. Antenna: 1558-ft. above av. terrain, 186-ft. above ground, 4786-ft. above sea level.

Latitude	36°	03'	47"
Longitude	81°	50'	33"

Transmitter: Grandmother Mountain.

Ownership: University of North Carolina. C.D. Spangler Jr., pres.

Began Operation: September 11, 1967.

Personnel:

See WUNC-TV, Chapel Hill.
ALLAN INGWERSEN, station manager.
DARRELL BURLESON, engineer.

WUNP-TV Roanoke Rapids

Ch. 36

(Programmed simultaneously with WUNC-TV, Chapel Hill)

Licensee: University of North Carolina.

Studio: See WUNC-TV, Chapel Hill.

Telephone: 919-586-5218.

Technical Facilities: Channel No. 36 (602-608 MHz). Authorized power: 1540-kw visual, 154-kw aural. Antenna: 1452-ft. above av. terrain, 1483-ft. above ground, 1767-ft. above sea level.

Latitude	36°	17'	28"
Longitude	77°	50'	10"

Transmitter: 1.5-mi. NE of intersection of Hwys. 48 & 561, Brinkleyville.

Ownership: University of North Carolina. C.D. Spangler Jr., pres.

Began Operation: October 16, 1986.

Personnel:

See WUNC-TV, Chapel Hill.
KENNETH WRIGHT, station manager.

WUNJ-TV Wilmington

Ch. 39

(Programmed simultaneously with WUNC-TV, Chapel Hill)

Licensee: University of North Carolina.

1991 Edition

Studio: See WUNC-TV, Chapel Hill.

Telephones: 919-253-4191; 919-549-7239.

Technical Facilities: Channel No. 39 (620-626 MHz). Authorized power: 4470-kw max. visual, 447-kw max. aural. Antenna: 1814-ft. above av. terrain, 1801-ft. above ground, 1860-ft. above sea level.

Latitude	34°	07'	51"
Longitude	78°	11'	16"

Transmitter: 5-mi. NNW of Bolivia on Lewis Swamp Rd.

Ownership: University of North Carolina. C.D. Spangler Jr., pres.

Began Operation: June 4, 1971.

Personnel:

See WUNC-TV, Chapel Hill.
WILLIAM E. HARRIS, station manager.

WUNL-TV Winston-Salem

Ch. 26

(Programmed simultaneously with WUNC-TV, Chapel Hill)

Licensee: University of North Carolina.

Studio: See WUNC-TV, Chapel Hill.

Technical Facilities: Channel No. 26 (542-548 MHz). Authorized power: 776-kw max. & 302-kw horizontal visual, 77-kw max. & 31-kw horizontal aural. Antenna: 1670-ft. above av. terrain, 363-ft. above ground, 2742-ft. above sea level.

Latitude	36°	22'	34"
Longitude	80°	22'	14"

Transmitter: Sauratown Mountain, near Gap, NC.

Ownership: University of North Carolina. C.D. Spangler Jr., pres.

Began Operation: February 22, 1973.

Personnel: See WUNC-TV, Chapel Hill.

NORTH DAKOTA

KBME Bismarck

Ch. 3

Licensee: Prairie Public Bcstg. Inc., 207 N. Fifth St., Box 3240, Fargo, ND 58108-3240.

Studio: See KFME, Fargo.

Telephone: 701-241-6900. Fax: 701-241-6990.

Technical Facilities: Channel No. 3 (60-66 MHz). Authorized power: 79.4-kw max. visual, 7.94-kw aural. Antenna: 1393-ft. above av. terrain, 1043-ft. above ground, 3286-ft. above sea level.

Latitude	46°	35'	17"
Longitude	100°	48'	07"

Transmitter: 5.4-mi. SE of St. Anthony.

Satellite Earth Station: AFC, 4.5-meter C-band; Harris receivers.

Ownership: Prairie Public Broadcasting Inc.

Began Operation: June 18, 1979.

Represented (legal): Dow, Lohnes & Albertson.

Personnel: See KFME, Fargo.

A-1337

Public/ETV Stations—North Dakota

KDSE Dickinson Ch. 9

Licensee: Prairie Public Bcstg. Inc., 207 N. Fifth St., Box 3240, Fargo, ND 58108-3240.

Studio: See KFME, Fargo.

Telephone: 701-241-6900. Fax: 701-241-6990.

Technical Facilities: Channel No. 9 (186-192 MHz). Authorized power: 214-kw max. visual, 21.4-kw max. aural. Antenna: 806-ft. above av. terrain, 538-ft. above ground, 3469-ft. above sea level.

Latitude	46°	43'	34''
Longitude	102°	54'	56''

Transmitter: 10.5-mi. S & 6-mi. W of Dickinson.

Ownership: Prairie Public Broadcasting Inc.

Began Operation: August 4, 1982.

Represented (legal): Dow, Lohnes & Albertson.

Personnel: See KFME, Fargo.

KFME Fargo Ch. 13

Licensee: Prairie Public Bcstg. Inc., 207 N. Fifth St., Box 3240, Fargo, ND 58108-3240.

Studio: 207 N. Fifth St., Fargo, ND 58102.

Telephone: 701-241-6900. Fax: 701-241-6990.

Technical Facilities: Channel No. 13 (210-216 MHz). Authorized power: 245-kw visual, 24-kw aural. Antenna: 1130-ft. above av. terrain, 1145-ft. above ground, 2089-ft. above sea level.

Latitude	47°	00'	48''
Longitude	97°	11'	37''

Transmitter: 1.25-mi. E of Amenia.

Multichannel TV Sound: Stereo only.

Satellite Earth Station: Andrew, 10-meter C-band; Standard Communications receivers.

Ownership: Prairie Public Broadcasting Inc.

Began Operation: January 19, 1964.

Represented (legal): Dow, Lohnes & Albertson.

Personnel:

DENNIS L. FALK, president.
LARRY WHITE, television manager.
A. BRUCE JACOBS, director of engineering.
BOB DAMBACH, program director.
VIRGINIA MULLOY DAMBACH, development director.
STEVE LEYLAND, director of business affairs.
CHERYL HELLER, Television operations manager.
TOM RENDON, promotion/community relations manager.

KGFE Grand Forks Ch. 2

Licensee: Prairie Public Bcstg. Inc., 207 N. Fifth St., Box 3240, Fargo, ND 58108-3240.

Studio: See KFME, Fargo.

Telephone: 701-241-6900. Fax: 701-241-6990.

Technical Facilities: Channel No. 2 (54-60 MHz). Authorized power: 70.8-kw visual, 7.41-kw aural. Antenna: 1340-ft. above av. terrain, 1250-ft. above ground, 2771-ft. above sea level.

Latitude	48°	08'	24''
Longitude	97°	59'	38''

Transmitter: 9-mi. N of Petersburg.

Ownership: Prairie Public Broadcasting Inc.

A-1338

Began Operation: September 9, 1974.

Represented (legal): Dow, Lohnes & Albertson.

Personnel: See KFME, Fargo.

KSRE Minot Ch. 6

Licensee: Prairie Public Bcstg. Inc., 207 N. Fifth St., Box 3240, Fargo, ND 58108-3240.

Studio: See KFME, Fargo.

Telephone: 701-241-6900. Fax: 701-241-6990.

Technical Facilities: Channel No. 6 (82-88 MHz). Authorized power: 100-kw visual, 10-kw aural. Antenna: 1062-ft. above av. terrain, 986-ft. above ground, 3104-ft. above sea level.

Latitude	48°	03'	03''
Longitude	101°	23'	24''

Transmitter: 11.5-mi. S & 4.25-mi. W of Minot.

Ownership: Prairie Public Broadcasting Inc.

Began Operation: January 25, 1980.

Represented (legal): Dow, Lohnes & Albertson.

Personnel: See KFME, Fargo.

KWSE Williston Ch. 4

Licensee: Prairie Public Bcstg. Inc., 207 N. Fifth St., Box 3240, Fargo, ND 58108-3240.

Studio: See KFME, Fargo.

Telephone: 701-241-6900. Fax: 701-241-6990.

Technical Facilities: Channel No. 4 (66-72 MHz). Authorized power: 79.4-kw visual, 7.94-kw aural. Antenna: 912-ft. above av. terrain, 785-ft. above ground, 3082-ft. above sea level.

Latitude	48°	08'	30''
Longitude	103°	53'	34''

Transmitter: 12-mi. W of Williston.

Ownership: Prairie Public Broadcasting Inc.

Began Operation: April 8, 1983.

Represented (legal): Dow, Lohnes & Albertson.

Personnel: See KFME, Fargo.

OHIO

WEAO Akron Ch. 49

Licensee: Northeastern Educational TV of Ohio Inc., 275 Martinel Dr., Kent, OH 44240.

Studio: 275 Martinel Dr., Kent, OH 44240.

Telephone: 216-678-1656.

Technical Facilities: Channel No. 49 (680-686 MHz). Authorized power: 685.6-kw max. visual, 68.56-kw max. aural. Antenna: 975-ft. above av. terrain, 963-ft. above ground, 2049-ft. above sea level.

Latitude	41°	04'	58''
Longitude	81°	38'	00''

Transmitter: 2101 S. Cleveland-Massillon Rd., Copley.

TV & Cable Factbook No. 59

Satellite Earth Stations: Andrew, 10-meter C-band; Collins, Scientific-Atlanta, Standard Components receivers.

Multichannel TV Sound: Stereo and separate audio program.

Ownership: Northeastern ETV of Ohio Inc. Operated by state-owned educational institutions.

Began Operation: September 21, 1975.

Represented (legal): Dow, Lohnes & Albertson.

Represented (engineering): Kessler & Gehman Associates Inc.

Personnel:

WILLIAM GLAESER, president & general manager.
DON FREEMAN, director of programming.
JOHN CERVONE, director of engineering.
STEVE MITCHELL, director of educational services.
OAVIO DAY, director of development.
LISA MARTINEZ, public information coordinator.
PATRICK VITONE, director of administration & legal affairs.

WNEO Alliance

Ch. 45

Licensee: Northeastern ETV of Ohio Inc., 275 Martine Dr., Kent, OH 44240.

Studio: See WEAQ, Akron.

Telephone: 216-678-1656.

Technical Facilities: Channel No. 45 (656-662 MHz). Authorized power: 1820-kw max. & 1260-kw horizontal visual, 362-kw max. & 126-kw horizontal aural. Antenna: 830-ft. above av. terrain, 770-ft. above ground, 2045-ft. above sea level.

Latitude	40°	54'	23''
Longitude	80°	54'	40''

Transmitter: 13870 Salem Alliance Rd, Salem, OH.

Multichannel TV Sound: Stereo and separate audio program.

Satellite Earth Station: Andrew 10-meter C-band; Collins, Scientific-Atlanta, Standard Components receivers.

Ownership: Northeastern ETV of Ohio Inc. Operated by state-owned educational institutions.

Began Operation: May 30, 1973.

Represented (legal): Dow, Lohnes & Albertson.

Represented (engineering): Kessler & Gehman Associates Inc.

Personnel: See WEAQ, Akron.

WOUB-TV Athens

Ch. 20

Licensee: Ohio University, Athens, OH 45701.

Studio: 9 S. College St., Ohio U. Campus, Athens, OH 45701.

Telephone: 614-593-1771.

Technical Facilities: Channel No. 20 (506-512 MHz). Authorized power: 1004.6-kw visual, 100.46-kw aural. Antenna: 800-ft. above av. terrain, 860-ft. above ground, 1655-ft. above sea level.

Latitude	39°	18'	50''
Longitude	82°	08'	54''

Transmitter: Golf Course Rd.

Satellite Earth Station: Collins, 10-meter; Collins, General Instrument, Scientific-Atlanta receivers.

AM Affiliate: WOUB, 0.5-kw, 1340 kHz.

FM Affiliate: WOUB-FM, 50-kw, 91.3 MHz (No. 217), 500-ft.

News Services: AP, Group W Newsfeed.

Ownership: Ohio University.

1991 Edition

Began Operation: December 27, 1962.

Represented (legal): Cohn & Marks.

Represented (engineering): Ronald J. Grandmaison.

Personnel:

N. JOSEPH WELLING, director, Telecommunications Center.
PAUL WITKOWSKI, associate director, Telecommunications Center.
JERRY CARMEAN, chief engineer.
TIM ESPAR, news director.
MERCEDS SABIO, program director, WOUB-TV/WOUC-TV.
JEAN JEFFERS, business manager.
MARY SOUOER, marketing director.

WBGU-TV Bowling Green

Ch. 27

Licensee: Bowling Green State University, 245 Troup St., Bowling Green, OH 43403.

Studio: 245 Troup St., Bowling Green, OH 43403.

Telephone: 419-372-2700.

Technical Facilities: Channel No. 27 (548-554 MHz). Authorized power: 1000-kw max. visual, 100-kw max. aural. Antenna: 1050-ft. above av. terrain, 1094-ft. above ground, 1821-ft. above sea level.

Latitude	41°	08'	13''
Longitude	83°	54'	23''

Transmitter: Belmore Rd., 4.7-mi. S of Deshler.

Multichannel TV Sound: Stereo and separate audio program.

Satellite Earth Station: Collins, 10-meter; Microdyne, Standard Communications receivers.

FM Affiliate: WBGU, 1.35-kw, 88.1 MHz (No. 201), 110-ft.

Ownership: Bowling Green State University.

Began Operation: February 10, 1964 on Ch. 70, Bowling Green, OH. Switched to Ch. 57, Lima, OH March 1983. Switched to Ch. 27, Bowling Green, OH August 1986.

Represented (legal): Cohn & Marks.

Personnel:

PATRICK FITZGERALD, general manager.
WILLIAM LEUTZ, chief engineer.
RONALD GARGASZ, program manager.
CHRISTINE SEXTON, business manager.
DAVID ORURY, marketing director.
PAULA DAVIS, director of television information.

WOUC-TV Cambridge

Ch. 44

Licensee: Ohio University, Athens, OH 45701.

Studio: See WOUB-TV, Athens.

Telephone: 614-593-1771.

Technical Facilities: Channel No. 44 (650-656 MHz). Authorized power: 550-kw max. & 436-kw horizontal visual, 55.5-kw & 43.6-kw horizontal aural. Antenna: 1290-ft. above av. terrain, 1210-ft. above ground, 2345-ft. above sea level.

Latitude	40°	05'	32''
Longitude	81°	17'	19''

Transmitter: 3.8-mi. NW of Fairview on Pisgah Rd.

News Services: AP, Group W Newsfeed.

Ownership: Ohio University.

Began Operation: July 26, 1973.

Represented (legal): Cohn & Marks.

Represented (engineering): Ronald J. Grandmaison, P.E.

Personnel: See WOUB-TV, Athens.

Public/ETV Stations—Ohio

WCET Cincinnati

Ch. 48

Licensee: Greater Cincinnati TV Educational Foundation, 1223 Central Pkwy., Cincinnati, OH 45214.

Studio: 1223 Central Pkwy., Cincinnati, OH 45214.

Telephone: 513-381-4033.

Technical Facilities: Channel No. 48 (674-680 MHz). Authorized power: 2233.6-kw max. & 1990.9-kw horizontal visual, 223.6-kw max. & 199-kw horizontal aural. Antenna: Mounted on WLWT tower, 1073-ft. above av. terrain, 953-ft. above ground, 1788-ft. above sea level.

Latitude	39°	07'	28"
Longitude	84°	31'	18"

Transmitter: 250 Production Plaza.

Multichannel TV Sound: Stereo only.

Satellite Earth Stations: Andrew, 10-meter C-band; Comtech, 1.6-meter Ku-band; Comtech, 1.3-meter Ku-band; General Instrument, Sony, Standard Communications receivers.

Ownership: Greater Cincinnati TV Educational Foundation.

Began Operation: July 26, 1954.

Represented (legal): Cohn & Marks.

Represented (engineering): John F. X. Browne & Associates P.C.

Personnel:

W. WAYNE GODWIN, president & general manager.
JOHN T. DOMINIC, senior vice president, telecommunications.
C. SCOTT ELLIOTT, senior vice president, development.
DEE SHAFFER, vice president, administrative services.
EDWIN W. DIETRICK, director, educational services.
JERRY BLANKENBEKER, director, technical services.
GRACE K. HILL, program director.
THOMAS LAW, promotion director.

WVIZ-TV Cleveland

Ch. 25

Licensee: ETV Association of Metropolitan Cleveland.

Studio: 4300 Brookpark Rd., Cleveland, OH 44134.

Telephone: 216-398-2800.

Technical Facilities: Channel No. 25 (536-542 MHz). Authorized power: 2140-kw max. visual. Antenna: 975-ft. above av. terrain, 818-ft. above ground, 1877-ft. above sea level.

Latitude	41°	20'	28"
Longitude	81°	44'	24"

Transmitter: 9466 Ridge Rd., North Royalton.

Multichannel TV Sound: Stereo and separate audio program.

Satellite Earth Stations: Collins, 10-meter; Collins, Pinzone receivers.

Ownership: ETV Association of Metropolitan Cleveland. Allen C. Holmes, chmn.; Robert S. Reitman, vice chmn.; Dudley J. Taw, vice chmn.; Betty Cope, pres.; William R. Stewart, secy.; Alexander S. Taylor, asst. treas.

Began Operation: February 7, 1965.

Personnel:

BETTY COPE, president & general manager.
RALPH E. CAMPBELL, director of engineering.
ROBERT M. OLIVE, director of programming.
PEG NEESON, promotion director.
SHIRLEY SARKA, business manager.
KENT A. GEIST, director of marketing & development.
MARK A. ROSENBERGER, executive producer.

A-1340

WOSU-TV Columbus

Ch. 34

(Also operates WP80-TV, Portsmouth, OH)

Licensee: Ohio State University, Telecommunications Center, Columbus, OH 43210.

Studio: 2400 Olentangy River Rd., Columbus, OH 43210.

Telephone: 614-292-9678. Fax: 614-292-7625.

Technical Facilities: Channel No. 34 (590-596 MHz). Authorized power: 1170-kw max. & 933-kw horizontal visual, 93.3-kw max. aural. Antenna: 1080-ft. above av. terrain, 1127-ft. above ground, 2048-ft. above sea level.

Latitude	40°	09'	33.50"
Longitude	82°	55'	21.50"

Transmitter: Ohio Rte. 3, approx. 2-mi. N of Westerville, OH.

Multichannel TV Sound: Stereo only.

Satellite Earth Station: Collins, 10-meter; Collins receivers.

AM Affiliate: WOSU, 5-kw, 820 kHz.

FM Affiliate: WOSU-FM, 50-kw, 89.7 MHz (No. 209), 466-ft.

News Services: AP, UPI.

Ownership: Ohio State University, Edward H. Jennings, pres.

Began Operation: February 20, 1956.

Represented (legal): Dow, Lohnes & Albertson.

Personnel:

DALE K. OUZTS, general manager.
EDWIN R. CLAY, station manager.
QUICK CODDINGTON, station manager, radio.
TOM LAHR, chief engineer.
SHERI WALKER, director, support services.
WILLIS PARKER, program manager.
DONALD SCOTT, marketing director.
DONNA YAMAGUCHI, promotion manager.
NORMA HARRIS, business manager.

WPTD Dayton

Ch. 16

Licensee: Greater Dayton Public TV Inc., Fourth & Jefferson Sts., Dayton, OH 45402.

Studio: Fourth & Jefferson Sts., Dayton, OH 45402.

Telephones: 513-220-1611; 513-220-1600.

Technical Facilities: Channel No. 16 (482-488 MHz). Authorized power: 1140-kw visual, 114-kw aural. Antenna: 1150-ft. above av. terrain, 1170-ft. above ground, 2049-ft. above sea level.

Latitude	39°	43'	16"
Longitude	84°	15'	00"

Transmitter: 3896 Guthrie Rd., Dayton.

Satellite Earth Station: Collins, 10-meter; Collins, Rockwell receivers.

Ownership: Greater Dayton Public Television Inc. Doris H. Ponitz, chmn., board of trustees. Also operates WPTD, Oxford, OH.

Began Operation: March 20, 1967 as commercial WKTR-TV; left air February 26, 1971. Sold to Ohio ETV Network Commission October 14, 1971. Began operation as educational station April 27, 1972. Assigned to present owners July 1, 1975.

Represented (legal): Dow, Lohnes & Albertson.

Represented (engineering): John F. X. Browne & Associates.

Personnel:

JERROLD F. WAREHAM, president & general manager.
DAVID FOGARTY, director of broadcasting.
H. FRED STONE, chief engineer.
SUZANNE A. O'BRIEN, director of administration.
KEN LAWRENCE, program director.
MARK STANISLAWSKI, director of development & marketing.

TV & Cable Factbook No. 59

WPTD
Oxford

Ch. 14

Licensee: Greater Dayton Public Television Inc., Fourth & Jefferson Sts., Dayton, OH 45402.

Studio: See WPTD, Dayton.

Telephones: 513-220-1611; 513-220-1600.

Technical Facilities: Channel No. 14 (470-476 MHz). Authorized power: 204-kw visual, 40.7-kw aural. Antenna: 300-ft. above av. terrain, 352-ft. above ground, 1243-ft. above sea level.

Latitude	39°	30'	26"
Longitude	84°	44'	09"

Requests CP for change to 5000-kw max. visual, 1000-ft. above av. terrain, 1006-ft. above ground, 1866-ft. above sea level, lat. 39° 30' 52", long. 84° 38' 09"; transmitter to Rte. 73, 5-mi. E of Oxford. BPET-880119KF.

Transmitter: 810 Oak St., Oxford, OH 45056.

Ownership: Greater Dayton Public Television Inc. Doris H. Ponitz, chmn., board of trustees. Also operates WPTD, Dayton, OH.

Began Operation: October 14, 1959.

Personnel: See WPTD, Dayton.

WPBO-TV
Portsmouth

Ch. 42

Licensee: Ohio State University, Telecommunications Center, 2400 Olentangy River Rd., Columbus, OH 43210.

Studio: See WOSU-TV, Columbus.

Telephone: 614-292-9678. Fax: 614-292-7625.

Technical Facilities: Channel No. 42 (638-644 MHz). Authorized power: 521-kw max. & 398-kw horizontal visual, 79.4-kw horizontal aural. Antenna: 1236-ft. above av. terrain, 953-ft. above ground, 2049-ft. above sea level.

Latitude	38°	45'	41.50"
Longitude	83°	03'	41.00"

Transmitter: Nauvoo Pond Creek Rd., 4-mi. WNW of Portsmouth.

Ownership: Ohio State University. Edward H. Jennings, pres.

Began Operation: October 1, 1973.

Represented (legal): Dow, Lohnes & Albertson.

Personnel:

DALE K. OUZTS, general manager.
DON BISSELL, chief operator.
DAVID MOODY, operator.
DAVE MORRISON, operator.
See also WOSU-TV, Columbus.

WGTE-TV
Toledo

Ch. 30

Licensee: Public Bcstg. Foundation of Northwest Ohio, Box 30, Toledo, OH 43692.

Studio: 136 Huron St., Toledo, OH 43692.

Telephone: 419-243-3091. Fax: 419-243-9711.

Technical Facilities: Channel No. 30 (566-572 MHz). Authorized power: 1000-kw max. & 912-kw horizontal visual, 135-kw horizontal aural. Antenna: 1030-ft. above av. terrain, 1061-ft. above ground, 1655-ft. above sea level.

Latitude	41°	39'	26.50"
Longitude	83°	25'	55.00"

Transmitter: SW corner of Wynn & Corduroy Rds., Oregon, OH.

Multichannel TV Sound: Stereo only.

Satellite Earth Station: Collins, 10-meter; Collins, Rockwell receivers.

1991 Edition

FM Affiliate: WGTE-FM, 30-kw, 91.3 MHz (No. 217), 570-ft.

News Service: AP.

Ownership: Public Bcstg. Foundation of Northwest Ohio. Richard P. Anderson, chmn.; Shirley E. Timonere, pres. & gen. mgr.; Rhoda L. Berkowitz, v.p.; Thomas K. Paine, v.p., administration; Thomas Reed, v.p., finance; Carol Z. Block, secy.; Carl H. Hirsch, treas.

Began Operation: October 10, 1960.

Represented (legal): Schwartz, Woods & Miller.

Personnel:

SHIRLEY TIMONERE, president & general manager.
THOMAS REED, vice president, marketing.
THOMAS PAINE, vice president, administration.
JOSEPH CAMPBELL, director, programming & executive producer.
JAMIE PIERMAN, director, public relations.
DANIEL NIEDZWIECKI, director of engineering.
LESLIE HALL, operations manager.
MARY RICHTER, director, instructional television.
JOHNETTA MCCOLLOUGH, director, member services.

OKLAHOMA

KWET
Cheyenne

Ch. 12

Licensee: Oklahoma Educational Television Authority, Box 14190, Oklahoma City, OK 73113.

Studio: See KETA, Oklahoma City.

Telephone: 405-848-8501. Fax: 405-841-9216.

Technical Facilities: Channel No. 12 (204-210 MHz). Authorized power: 316-kw max. & 295-kw horizontal visual, 31.6-kw max. & 29.5-kw horizontal aural. Antenna: 980-ft. above av. terrain, 987-ft. above ground, 3079-ft. above sea level.

Latitude	35°	35'	36"
Longitude	99°	40'	03"

Transmitter: 1.4-mi. S of Cheyenne.

News Services: AP, UPI.

Ownership: Oklahoma Educational Television Authority.

Began Operation: August 1, 1978.

Represented (legal): Cohn & Marks.

Represented (engineering): Cohen, Dippell & Everist, PC.

Personnel:

See KETA, Oklahoma City.
PAT GILBREATH, transmitter supervisor.

KXON-TV
Claremore

Ch. 35

Licensee: Rogers State College, College Hill, Claremore, OK 74017.

Studio: Rogers State College, Claremore, OK 74017.

Telephones: 918-341-7510, 918-341-7518. Fax: 918-342-5966.

Technical Facilities: Channel No. 35 (596-602 MHz). Authorized power: 70.15-kw max. visual, 7.02-kw max. aural. Antenna: 1124-ft. above av. terrain, 405-ft. above ground, 1124-ft. above sea level.

Latitude	36°	19'	06"
Longitude	95°	38'	18"

Requests CP for change to 1340-kw max. visual, 134-kw max. aural, 1047-ft. above av. terrain, 968-ft. above ground, 1680-ft. above sea level, transmitter to Will Rogers at College Hill St., Claremore, Rogers County. BPET-900111KE.

Transmitter: College Hill, Rogers State College.

Public/ETV Stations—Oklahoma

Satellite Earth Stations: Paraclypse 3.2-meter, Ku & C-band; Scientific-Atlanta 3.7-meter C-band. DX Communications receivers.

FM Affiliate: KNGX-FM, 3-kw, 91.3 MHz, 1000-ft.

News Service: INN.

Ownership: Rogers State College. Public educational institution. Richard H. Mosier, pres.

Began Operation: June 1, 1987.

Represented (legal): Schwartz, Woods & Miller.

Personnel:

JAMES BAUM, general manager.
TOM NEEDHAM, chief engineer.
FRANKYE GREEN, program director.
JOE TAYLOR, development director.
EDDIE NORFLEET, production manager.
DALE McKINNEY, producer/director.

KOET Eufaula

Ch. 3

Licensee: Oklahoma Educational Television Authority, Box 14190, Oklahoma City, OK 73113.

Studio: See KETA, Oklahoma City.

Telephone: 405-848-8501. **Fax:** 405-841-9216.

Technical Facilities: Channel No. 3 (60-66 MHz). Authorized power: 100-kw visual, 10-kw aural. Antenna: 1310-ft. above av. terrain, 699-ft. above ground, 2049-ft. above sea level.

Latitude	35°	11'	01''
Longitude	95°	20'	20''

Transmitter: 4.2-mi. NE of Quinton on Blu Mountain.

News Services: AP, UPI.

Ownership: Oklahoma Educational Television Authority.

Began Operation: December 1, 1977.

Represented (legal): Cohn & Marks.

Represented (engineering): Cohen, Dippell & Everist, P.C.

Personnel:

See KETA, Oklahoma City.
JIM BOGGESS, transmitter supervisor.

KETA Oklahoma City

Ch. 13

Licensee: Oklahoma Educational Television Authority, Box 14190, Oklahoma City, OK 73113.

Studio: 7403 N. Kelley St., Oklahoma City, OK 73111.

Telephone: 405-848-8501. **Fax:** 405-841-9216.

Technical Facilities: Channel No. 13 (210-216 MHz). Authorized power: 316-kw visual, 31.6-kw aural. Antenna: 1522-ft. above av. terrain, 1539-ft. above ground, 2690-ft. above sea level.

Latitude	35°	32'	58''
Longitude	97°	29'	50''

Transmitter: 7403 N. Kelley St., Oklahoma City.

Satellite Earth Stations: Andrew, 10-meter; Harris, 3-meter; Scientific-Atlanta, Sony, Standard Communications receivers.

News Services: AP, UPI.

Ownership: Oklahoma Educational Television Authority.

Began Operation: April 13, 1956.

Represented (legal): Cohn & Marks.

Represented (engineering): Cohen, Dippell & Everist, P.C.

Personnel:

BOB ALLEN, director & general manager.

A-1342

STEVE STATON, deputy director, administration.
BILL THRASH, deputy director, program production.
EARLE CONNORS, director of engineering.
PAM HENRY, news/public affairs manager.
SUSIE DOWDY, public information.
WILLIAM KEELING, production manager.
PATRICIA THAXTON, broadcast services manager.
BILL PERRY, field production bureau manager.

KOED-TV Tulsa

Ch. 11

Licensee: Oklahoma Educational Television Authority, Box 14190, Oklahoma City, OK 73113.

Studio: 811 N. Sheridan Rd., Tulsa, OK 74115.

Telephone: 918-838-7611. **Fax:** 918-838-1807.

Technical Facilities: Channel No. 11 (198-204 MHz). Authorized power: 316-kw max. & 291.7-kw horizontal visual, 31.6-kw max. & 29.2-kw horizontal aural. Antenna: 1713-ft. above av. terrain, 1835-ft. above ground, 2350-ft. above sea level.

Latitude	36°	10'	15''
Longitude	95°	40'	32''

Transmitter: N of intscn of Muskogee Toll Rd. & S. 101st St., approx. 1.8-mi. E of Oneta.

News Services: AP, Oklahoma News Network, PBS.

Ownership: Oklahoma Educational Television Authority.

Began Operation: January 12, 1959.

Represented (legal): Cohn & Marks.

Represented (engineering): Cohen, Dippell & Everist, P.C.

Personnel:

BOB ALLEN, deputy director.
JACK MAYNARD, chief engineer.
PAM HENRY, news director.
RON HENDRIX, business manager.
KEVIN O'DELL, production coordinator.
See also KETA, Oklahoma City, OK.

OREGON

KOAB-TV

Bend

Ch. 3

Licensee: Oregon Commission on Public Bcstg., 7140 S.W. Macadam Ave., Portland, OR 97219-3013.

Studio: See KOPB-TV, Portland.

Telephone: 503-244-9900.

Technical Facilities: Channel No. 3 (60-66 MHz). Authorized power: 19.5-kw visual, 2-kw aural. Antenna: 746-ft. above av. terrain, 299-ft. above ground, 4519-ft. above sea level.

Latitude	44°	04'	01''
Longitude	121°	19'	57''

Holds CP for change to 58.5-kw visual, 5.8-kw aural, 746-ft. above av. terrain, 263-ft. above ground, 4483-ft. above sea level; BPET-890111KM.

Transmitter: Awbrey Butte, Bend.

News Service: UPI.

Ownership: Oregon Commission on Public Bcstg. William Findley, chmn.

Began Operation: February 24, 1970. Sale to Corvallis TV Cable (Liberty Communications) by Channel 3 Inc. (Harry E. Godsil, et al.) approved by FCC Sept. 27, 1972. Sale to present owner approved Feb. 19, 1976.

Personnel:

See KOPB-TV, Portland.
HOWARD PAINE, chief engineer.

KOAC-TV**Corvallis**

Ch. 7

Licensee: Oregon Commission on Public Bcstg., 7140 S.W. Macadam Ave., Portland, OR 97219.

Studio: See KOPB-TV, Portland.

Telephone: 503-244-9900. **Fax:** 503-293-1900.

Technical Facilities: Channel No. 7 (174-180 MHz). Authorized power: 263-kw visual, 263-kw aural. Antenna: 1230-ft. above av. terrain, 273-ft. above ground, 1773-ft. above sea level.

Latitude	44°	38'	25''
Longitude	123°	16'	25''

Transmitter: 5-mi. true N of center of Corvallis.

AM Affiliate: KOAC, 5-kw, 550 kHz.

News Service: UPI.

Ownership: Oregon Commission on Public Bcstg. William Findley, chmn.

Began Operation: October 7, 1957.

Personnel:

See KOPB-TV, Portland.

RON HIGHBURGER, acting chief engineer.

KFTS**Klamath Falls**

Ch. 22

(Satellite of KSYS, Medford, OR)

Licensee: Southern Oregon Public Television Inc., 34 S. Fir St., Medford, OR 97501.

Technical Facilities: Channel No. 22 (518-524 MHz). Authorized power: 9.23-kw max. visual. Antenna: 2153-ft. above av. terrain, 104-ft. above ground, 6519-ft. above sea level.

Latitude	42°	05'	48''
Longitude	121°	37'	57''

Transmitter: Stukel Mountain, 9.9-mi. SE of Klamath Falls.

Ownership: Southern Oregon Public Television Inc.

Began Operation: December 13, 1988.

Personnel: See KSYS, Medford, OR.

KTVR**La Grande**

Ch. 13

Licensee: Oregon Commission on Public Bcstg.

Studio: See KOPB-TV, Portland.

Telephone: 503-244-9900.

Technical Facilities: Channel No. 13 (210-216 MHz). Authorized power: 7.2-kw visual. Antenna: 2581-ft. above av. terrain, 68-ft. above ground, 7200-ft. above sea level.

Latitude	45°	18'	34.60''
Longitude	117°	43'	57.20''

Transmitter: Mount Fanny, 9.32-mi. NE of Union.

News Service: UPI.

Ownership: Oregon Commission on Public Bcstg. William Findley, chmn.

Began Operation: December 6, 1964 as commercial station. Sale to present owner approved by FCC August 31, 1976. Began operation as an educational station February 17, 1977. Left air August 14, 1977. Returned to air January 1, 1978.

Personnel:

See KOPB-TV, Portland.

J. FRED LEITCH, chief engineer.

KSYS**Medford**

Ch. 8

(Operates satellite KFTS, Klamath Falls, OR)

Licensee: Southern Oregon Public Television Inc., 34 S. Fir St., Medford, OR 97501.

Studio: 34 S. Fir St., Medford, OR 97501.

Technical Facilities: Channel No. 8 (180-186 MHz). Authorized power: 60.3-kw visual, 12-kw aural. Antenna: 2668-ft. above av. terrain, 140-ft. above ground, 5402-ft. above sea level.

Latitude	42°	41'	30.80''
Longitude	123°	13'	46.10''

Transmitter: Bureau of Land Management Communications Bldg., King Mountain, 28-mi. NW of Medford.

Satellite Earth Station: Collins, 10-meter; Collins receivers.

Ownership: Southern Oregon Public Television Inc. Phil Hart, pres.; Carroll Hauptert, v.p.; Stephen Jamieson, secy.; Marjorie Overland, treas.

Began Operation: January 17, 1977.

Personnel:

ARTHUR KNOLES, vice president & general manager.

DON McKAY, chief engineer.

JIM OTEY, operations manager.

DOTTIE ELLIS, program director.

SUE ROBERTS, development director.

KOPB-TV**Portland**

Ch. 10

Licensee: Oregon Commission on Public Bcstg., 7140 S.W. Macadam Ave., Portland, OR 97219-3013.

Studio: 7140 S.W. Macadam Ave., Portland, OR 97219.

Telephone: 503-244-9900. **Fax:** 503-293-1919.

Technical Facilities: Channel No. 10 (192-198 MHz). Authorized power: 316-kw visual, 31.6-kw aural. Antenna: 1740-ft. above av. terrain, 1081-ft. above ground, 2049-ft. above sea level.

Latitude	45°	31'	21''
Longitude	122°	45'	08''

Transmitter: 262 N.W. Miller Rd., Portland.

Satellite Earth Station: Collins, 10-meter; Collins receivers.

FM Affiliate: KOPB-FM, 100-kw, 91.5 MHz (No. 218), 1610-ft.

News Service: UPI.

Ownership: Oregon Commission on Public Bcstg. William Findley, chmn.

Began Operation: February 6, 1961.

Represented (legal): Schwartz, Woods & Miller.

Personnel:

MAYNARD E. ORME, executive director.

NEVTON DUNN, vice president, system development.

TOM DOGGETT, vice president, television programming.

JOHN LINDSAY, vice president, television production.

DEBORAH HINTON, vice president, finance & administration.

MICHAEL TONDREAU, director, engineering & operations.

BRYCE HOWARD, chief engineer.

ELLEN BLOCH, director of communications.

STEVE JOHNSON, director of educational services.

Public/ETV Stations—Pennsylvania

PENNSYLVANIA

WLVT-TV

Allentown-Bethlehem-Easton

Ch. 39

Licensee: Lehigh Valley Public Telecommunications Corp., Mountain Dr., Bethlehem, PA 18015.

Studio: Mountain Dr., Bethlehem, PA 18015.

Telephone: 215-867-4677. Fax: 215-867-3544.

Technical Facilities: Channel No. 39 (620-626 MHz). Authorized power: 575-kw max. & 494-kw horizontal visual, 98-kw horizontal aural. Antenna: 987-ft. above av. terrain, 507-ft. above ground, 1507-ft. above sea level.

Latitude	40°	33'	58"
Longitude	75°	26'	06"

Transmitter: Salisbury Twp., S of East Rock Rd.

Multichannel TV Sound: Stereo and separate audio program.

Satellite Earth Stations: Andrew, 10-meter C-band; Collins, 10-meter; Collins, Scientific-Atlanta receivers.

SNG Mobile Dish: In operation.

Principals: I. C. Gutman, chmn.; Lee Nonemaker, vice chmn.; Sheldon P. Siegel, pres. & gen. mgr.; Jeanette Long, secy.; William Greenawald, treas.

Began Operation: September 7, 1965.

Represented (legal): Dow, Lohnes & Albertson.

Personnel:

SHELDON P. SIEGEL, president & general manager.
DONALD ROBERT, vice president, programming.
SHELLEY SILFIES, vice president, development & community relations.
FRANK DOBIAS, director, school services.
CALLIE ENGLESSON, office manager.
GILBERT AYKROYD, director of engineering.
MAUREEN MAKOVETZ, director, art & photography.
BARRY WITTCHEN, assistant director, engineering & mobile units coordinator.

WPSX-TV

Clearfield

Ch. 3

Licensee: The Pennsylvania State University, University Park, PA 16802.

Studios: Wagner Annex, University Park, PA 16802; Mitchell Bldg., University Park, PA 16802.

Telephone: 814-865-6535.

Technical Facilities: Channel No. 3 (60-66 MHz). Authorized power: 100-kw visual, 20-kw aural. Antenna: 880-ft. above av. terrain, 539-ft. above ground, 2714-ft. above sea level.

Latitude	41°	07'	21"
Longitude	78°	26'	28"

Transmitter: McGeorge Rd., 7-mi. N of Clearfield.

Satellite Earth Stations: Transmit/receive Scientific-Atlanta, 7-meter Ku-band; Andrew, 10-meter C-band; Scientific-Atlanta, 4.6-meter C-band; Scientific-Atlanta, 3.2-meter Ku-band; Collins, Scientific-Atlanta, Agile Omni receivers.

Ownership: The Pennsylvania State U. Board of Trustees.

Began Operation: March 1, 1965.

Represented (legal): Bryan, Cave, McPheeters & McRoberts.

Personnel:

MARLOWE FROKE, general manager.
CARL FISHER, chief engineer.
GEORGE THURMAN, director, operations.
KATHLEEN PAVELKO, director, programming & production.
GREGORY PETERSEN, promotion director.
SANDRA EDWARDS, director, development.
LEWIS J. HOHNKA, business and finance.

A-1344

WQLN

Erie

Ch. 54

Licensee: Public Bcstg. of Northwest Pennsylvania Inc., 8425 Peach St., Erie, PA 16509.

Studio: 8425 Peach St., Erie, PA 16509.

Telephone: 814-864-3001. Fax: 814-864-4077.

Technical Facilities: Channel No. 54 (710-716 MHz). Authorized power: 977-kw max. & 794-kw horizontal visual, 97.7-kw max. & 79.4-kw horizontal aural. Antenna: 880-ft. above av. terrain, 717-ft. above ground, 2017-ft. above sea level.

Latitude	42°	02'	31"
Longitude	80°	03'	57"

Transmitter: 2.25-mi. SE of Kearsarge.

Satellite Earth Station: Andrew, 10-meter C-band; Standard Agile Omni receivers.

FM Affiliate: WQLN-FM, 35-kw, 91.3 MHz (No. 217), 500-ft.

News Service: NPR.

Ownership: Public Bcstg. of Northwest Pennsylvania Inc. Linda DeArment, chmn.; William Trice, vice chmn.; James Walczak, treas.

Began Operation: August 13, 1967.

Personnel:

ROBERT CLARK, acting general manager.
DENNIS SPAGNOLO, chief engineer.
TOM McLAREN, program director.
SONIA FAILS, promotion director.
PAT COMBINE, development & marketing director.

WITF-TV

Harrisburg

Ch. 33

Licensee: WITF Inc., Box 2954, Harrisburg, PA 17105.

Studio: 1982 Locust Lane., Harrisburg, PA 17109.

Telephone: 717-236-6000. Fax: 717-236-4628.

Technical Facilities: Channel No. 33 (584-590 MHz). Authorized power: 1110-kw max. & 437-kw horizontal visual, 43.7-kw horizontal aural. Antenna: 1400-ft. above av. terrain, 724-ft. above ground, 2034-ft. above sea level.

Latitude	40°	20'	45"
Longitude	76°	52'	06"

Transmitter: Blue Mountain, near Harrisburg, PA.

Multichannel TV Sound: Planned.

Satellite Earth Stations: Transmit/receive Harris, 9-meter C-band; Collins, 10-meter C-band; Collins, 3-meter Ku-band; Collins, Harris receivers.

FM Affiliate: WITF-FM, 5.9-kw, 89.5 MHz (No. 208), 1360-ft.

News Service: AP.

Ownership: WITF Inc. Mary-Linda Merriam, chmn.; Thomas Wolf, vice chmn.; Charles Long, 2nd vice chmn. Lois G. Haynes, secy.

Began Operation: November 22, 1964.

Represented (legal): Dow, Lohnes & Albertson.

Represented (engineering): Cohen, Dippell & Everist, PC.

Personnel:

STEWART CHEIFET, president & general manager.
JOHN T. BLAIR, senior vice president, station manager.
MICHAEL L. GREENWALD, vice president, development.
ROBERT H. HOSTETTER JR., vice president, non-broadcast services.
JERRY RICE, vice president & chief financial officer.
CONSTANCE RANNELS, vice president, corporate communications.
JOHN A. BOSAK, director of engineering.
ALAN MICELI, news director.
THOMAS KECK, program director.
KATHY SILKS, director, advertising & promotion.
GARY R. SALTSGIVER, director of facilities marketing.

TV & Cable Factbook No. 59

WYBE
Philadelphia

Ch. 35

Grantee: Independence Public Media of Philadelphia Inc, 4101 Kelly Dr., Philadelphia, PA 19129.

Studio: 6117 Ridge Ave., Philadelphia, PA 19128.

Telephones: 215-951-0318; 215-483-3900. Fax: 215-248-1777.

Technical Facilities: Channel No. 35 (596-602 MHz). Authorized power: 523.6-kw max. visual. Antenna: 932-ft. above av. terrain, 919-ft. above ground, 1145-ft. above sea level.

Latitude	40°	02'	26''
Longitude	75°	14'	20''

Transmitter: E of Domino Lane, Philadelphia.

Ownership: Independence Public Media of Philadelphia Inc. Patricia Watkins, pres.; Ken Sleeman, v.p.; Linda Blackaby, secy.

Began Operation: July 1, 1990.

Represented (legal): Cohn & Marks.

Personnel:

AARON EZEKIEL, general manager.
JOHN VERNILE, associate general manager.

WQED
Pittsburgh

Ch. 13

Licensee: QED Communications, 4802 Fifth Ave., Pittsburgh, PA 15213.

Studio: 4802 Fifth Ave., Pittsburgh, PA 15213.

Telephone: 412-622-1300. Fax: 412-622-1488.

Technical Facilities: Channel No. 13 (210-216 MHz). Authorized power: 316-kw visual, 63.1-kw aural. Antenna: 695-ft. above av. terrain, 558-ft. above ground, 1723-ft. above sea level.

Latitude	40°	26'	46''
Longitude	79°	57'	51''

Transmitter: 2850 Berthoud St.

Satellite Earth Station: Andrew, 10-meter C-band; Collins receivers.

FM Affiliate: WQED-FM, 43-kw, 89.3 MHz (No. 207), 500-ft.

Ownership: QED Communications, Inc. Elsie Hillman, chmn.; George H. Taber, vice chmn.; Donald C. Korb, vice chmn.-treas.; Lloyd Kaiser, pres.; Thomas Skinner, exec. v.p.; Jay Rayvid, senior v.p.; George R. Craig, secy.; Donald E. Abraham, asst. secy.; Alex McKenna, asst. treas.

Began Operation: March 19, 1954.

Represented (legal): Covington & Burling; Reed, Smith, Shaw & McClay.

Personnel:

LLOYD KAISER, president & general manager.
THOMAS SKINNER, executive vice president.
JAY RAYVID, senior vice president.
GREGORY ANDORFER, vice president, national programming.
MARGOT WOODWELL, vice president & station manager.
JOHN COSGROVE, vice president, production & operations.
DON ABRAHAM, vice president, finance.
RUSS MARTZ, vice president, corporate communications.
CECI SOMMERS, vice president & station manager, WQED-FM.
SAM SILBERMAN, director of programming.
JACK O'DONNELL, director of engineering.
MEG CHEEVER, director of legal affairs.
ALEXANDER BLANK, general counsel.
WALLACE WOODARD, director of educational services.
MARK SMUKLER, director of broadcasting & production.
BOB HOLLINGER, chief engineer.

WQEX
Pittsburgh

Ch. 16

Licensee: QED Communications.

Studio: See WQED, Pittsburgh.

1991 Edition

Telephone: 412-622-1550. Fax: 412-622-1488

Technical Facilities: Channel No. 16 (482-488 MHz). Authorized power: 660-kw max. & 427-kw horizontal visual, 66-kw max. & 42.7-kw horizontal aural. Antenna: 700-ft. above av. terrain, 596-ft. above ground, 1734-ft. above sea level.

Latitude	40°	26'	46''
Longitude	79°	57'	51''

Transmitter: 4802 Fifth Ave., Pittsburgh.

Ownership: QED Communications Inc. See WQED, Pittsburgh, PA.

Began Operation: March 20, 1959. Left air Nov. 1, 1961. Resumed operation Jan. 18, 1963.

Personnel:

MICHAEL FIELDS, station manager.
JIM WEINER, operations manager.
MYLES MARKS, technical director.

WVIA-TV

Scranton, Wilkes-Barre & Hazleton

Ch. 44

Licensee: Northeastern Pennsylvania ETV Association, The Public Broadcasting Center, Old Boston Rd., Pittston, PA 18640.

Studio: Old Boston Rd., Jenkins Twp., PA 18640.

Telephones: 717-344-1244; 717-826-6144.

Technical Facilities: Channel No. 44 (650-656 MHz). Authorized power: 1000-kw max. & 759-kw horizontal visual, 100-kw max. & 75.9-kw horizontal aural. Antenna: 1670-ft. above av. terrain, 845-ft. above ground, 2949-ft. above sea level.

Latitude	41°	10'	55''
Longitude	75°	52'	17''

Transmitter: Penobscot Knob, 2.5-mi. S of Wilkes-Barre, Mountain Top, PA.

Satellite Earth Station: Collins, 10-meter; Standard Communications receivers.

FM Affiliate: WVIA-FM, 5-kw, 89.9 MHz (No. 210), 1250-ft.

News Service: AP.

Ownership: Northeastern Pennsylvania ETV Association. Dr. Patrick Toole, chmn.; David Tressler, vice chmn.; Dr. John E. Walsh, pres. & gen. mgr.; Robert Patton, treas.; Sylvia Hughes, secy.

Began Operation: September 26, 1966.

Represented (legal): Dow, Lohnes & Albertson.

Personnel:

DR. JOHN E. WALSH, president & general manager.
A. WILLIAM KELLY, vice president & station manager.
JOSEPH A. GLYNN, broadcast project engineer.
JOHN KELLY, director of programming.
MINDY LABOSKIE, promotion director.
WILLIAM L. MYERS, director of engineering.
JOY EVANS, instructional television director.
RAY BOYLE, development director.
RONALD STRAVINSKY, business manager.

RHODE ISLAND

WSBE-TV
Providence

Ch. 36

Licensee: Rhode Island Public Telecommunications Authority, 24 Mason St., Providence, RI 02903.

Studio: 24 Mason St., Providence, RI 02903.

Telephone: 401-277-3636. Fax: 401-277-3407.

Public/ETV Stations—Rhode Island

Technical Facilities: Channel No. 36 (602-608 MHz). Authorized power: 1230-kw max. visual, 123-kw max. aural. Antenna: 597-ft. above av. terrain, 536-ft. above ground, 800-ft. above sea level.

Latitude	41°	48'	18''
Longitude	71°	28'	24''

Transmitter: Neutaconkanut Hill, Ipswich Rd., Johnston, RI.

Satellite Earth Station: Collins, 10-meter C-band; Scientific-Atlanta, Standard Communications receivers.

Ownership: Rhode Island Public Telecommunications Authority.

Began Operation: June 1, 1967.

Represented (legal): Schwartz, Woods & Miller.

Represented (engineering): Andrus & Associates Inc.

Personnel:

SUSAN L. FARMER, general manager & chief executive officer.
C. RAYMOND FASS, program director.
DAVID A. NICKERSON, promotion director.
ALBERT R. CORRADO, business manager.
DEXTER B. MERRY, chief engineer.

SOUTH CAROLINA

WEBA-TV

Allendale-Barnwell

Ch. 14

Licensee: South Carolina Educational TV Commission, 2712 Millwood Ave., Columbia, SC 29250.

Studio: See WLRK-TV, Columbia.

Telephone: 803-737-3200. **Telex:** 704286. **Fax:** 803-737-3417.

Technical Facilities: Channel No. 14 (470-476 MHz). Authorized power: 557-kw visual, 55.7-kw aural. Antenna: 805-ft. above av. terrain, 809-ft. above ground, 1049-ft. above sea level.

Latitude	33°	11'	12.50''
Longitude	81°	23'	53.50''

Transmitter: 4-mi. SSW of Barnwell on County Rd. 69.

News Service: AP.

Ownership: South Carolina ETV Commission.

Began Operation: September 5, 1967.

Represented (legal): Dow, Lohnes & Albertson.

Personnel:

See WRLK-TV, Columbia.
ED CORTEZ, station supervisor.

WJWJ-TV

Beaufort

Ch. 16

Licensee: South Carolina ETV Commission

Studio: 105 S. Ribaut Rd., Beaufort, SC 29902.

Mailing Address: Box 1165, Beaufort, SC 29901-1165.

Telephone: 803-524-0808. **Fax:** 803-524-1016.

Technical Facilities: Channel No. 16 (482-488 MHz). Authorized power: 852-kw max. & 407-kw horizontal visual, 84.7-kw aural. Antenna: 1280-ft. above av. terrain, 1318-ft. above ground, 1334-ft. above sea level.

Latitude	32°	42'	44''
Longitude	80°	40'	49''

Transmitter: Hwy. 119, 4-mi. W of Green Pond, SC.

A-1346

FM Affiliate: WJWJ-FM, 48-kw, 89.9 MHz (No. 210), 1100-ft.

Ownership: South Carolina ETV Commission.

Began Operation: September 10, 1975.

Represented (legal): Dow, Lohnes & Albertson.

Personnel:

RONALD SCHOENHERR, station manager.
MICHAEL BRANNEN, program & promotion director.
HARRY KRAMER, engineering manager.
SUZANNE SPROATT, news director.

WITV

Charleston

Ch. 7

Licensee: South Carolina ETV Commission.

Studio: See WRLK-TV, Columbia.

Telephone: 803-737-3200. **Telex:** 704286. **Fax:** 803-737-3417.

Technical Facilities: Channel No. 7 (174-180 MHz). Authorized power: 316-kw visual, 31-kw aural. Antenna: 1850-ft. above av. terrain, 1837-ft. above ground, 1854-ft. above sea level.

Latitude	32°	55'	28''
Longitude	79°	41'	58''

Transmitter: 3.4-mi. NE of Ten Mile, E of Rte. 17-701, SE of intersection with Sewee Rd.

FM Affiliate: WSCI, 100-kw, 89.3 MHz (No. 207), 540-ft.

News Service: AP.

Ownership: South Carolina ETV Commission.

Began Operation: January 19, 1964.

Represented (legal): Dow, Lohnes & Albertson.

Personnel:

See WRLK-TV, Columbia.
WALT MORING, station supervisor.

WRLK-TV

Columbia

Ch. 35

Licensee: South Carolina ETV Commission, 2712 Millwood Ave., Drawer L, Columbia, SC 29250.

Studio: 2712 Millwood Ave., Columbia, SC 29250.

Telephone: 803-737-3200. **Telex:** 704286. **Fax:** 803-737-3417.

Technical Facilities: Channel No. 35 (596-602 MHz). Authorized power: 513-kw visual, 51.3-kw aural. Antenna: 1026-ft. above av. terrain, 999-ft. above ground, 1390-ft. above sea level.

Latitude	34°	07'	07''
Longitude	80°	56'	12''

Transmitter: Hard Scrabble Rd., 6-mi. NNE of Columbia.

Satellite Earth Stations: Transmit/receive Andrew, 10-meter C-band; Andrew, 4-meter C-band; Microdyne, 3.66-meter Ku-band; Scientific-Atlanta, 4.6-meter C-band; Collins, Scientific-Atlanta receivers.

FM Affiliate: WLTR, 100-kw, 91.3 MHz (No. 217), 850-ft.

News Service: AP.

Ownership: South Carolina ETV Commission, organized under state law to promote educational TV.

Began Operation: September 6, 1966.

Represented (legal): Dow, Lohnes & Albertson.

Personnel:

S. EDWARD CRAIG, manager, studio operations.
GERALD H. WARR, manager, transmitter operations.
NORMAN BRINSON, transmitter supervisor.

South Carolina Educational Television Commission Personnel:

HENRY J. CAUTHEN, president & general manager.
 ROBERT M. FRIERSON, senior vice president & assistant general manager.
 JESSE BOWER, vice president, programming.
 JUNE B. LICATA, vice president, regional stations & community relations.
 CHARLTON W. BOWERS, vice president, engineering.
 BOBBI J. KENNEDY, vice president, continuing education.
 GEORGE W. HOPKINS JR., vice president, special services.
 CHARLES CASE, vice president, administrative services.
 WILLIAM D. HAY, vice president, educational radio.
 THOMAS L. CLARK, vice president, production.
 MARK PIERCE, vice president, planning, research & development.
 PATRICIA DRESSLER, director of publications.
 PATRICK DILLEY, art director.
 JOHN M. LAWSON, director of public information.
 CHRIS MEYERS, volunteer coordinator.
 TOM FOWLER, public affairs director.
 JIM WELCH, program director.
 POLLY KOSKO, development director.
 BERYL DAKERS, cultural affairs director.

WHMC

Conway

Ch. 23

Licensee: South Carolina ETV Commission.

Studio: See WRLK-TV, Columbia.

Telephone: 803-737-3200. **Telex:** 704286. **Fax:** 803-737-3417.

Technical Facilities: Channel No. 23 (524-530 MHz). Authorized power: 1740-kw max. & 851-kw horizontal visual, 174-kw max. & 85.1-kw horizontal aural. Antenna: 820-ft. above av. terrain. 842-ft. above ground, 927-ft. above sea level.

Latitude	33°	57'	05''
Longitude	79°	06'	31''

Transmitter: 6.5-mi. NNW of Conway on County Rd. 569.

Ownership: South Carolina ETV Commission.

Began Operation: September 2, 1980.

Represented (legal): Dow, Lohnes & Albertson.

Personnel:
 See WRLK-TV, Columbia.
 ROBERT COOPER, station supervisor.

WJPM-TV

Florence

Ch. 33

Licensee: South Carolina ETV Commission.

Studio: See WRLK-TV, Columbia.

Telephone: 803-737-3200. **Telex:** 704286. **Fax:** 803-737-3417.

Technical Facilities: Channel No. 33 (584-590 MHz). Authorized power: 537-kw visual, 54.3-kw aural. Antenna: 789-ft. above av. terrain, 797-ft. above ground, 923-ft. above sea level.

Latitude	34°	16'	45.50''
Longitude	79°	44'	36.50''

Transmitter: 5.5-mi. NNE of Florence on County Rd. 173.

News Service: AP.

Ownership: South Carolina ETV Commission.

Began Operation: September 3, 1967

Represented (legal): Dow, Lohnes & Albertson.

Personnel:
 See WRLK-TV, Columbia.
 FRANK JENNE, station supervisor.

1991 Edition

WNTV

Greenville

Ch. 29

Licensee: South Carolina ETV Commission.

Studio: See WRLK-TV, Columbia.

Telephone: 803-737-3200. **Telex:** 704286. **Fax:** 803-737-3417.

Technical Facilities: Channel No. 29 (560-566 MHz). Authorized power: 5000-kw max. visual, 500-kw aural. Antenna: 1287-ft. above av. terrain, 262-ft. above ground, 2297-ft. above sea level.

Latitude	34°	56'	26''
Longitude	82°	24'	38''

Transmitter: Atop Paris Mountain, 6.2-mi. N of Greenville, SC.

FM Affiliate: WEPR, 85-kw, 90.1 MHz (No. 211), 1184-ft.

News Service: AP.

Ownership: South Carolina ETV Commission.

Began Operation: September 29, 1963.

Represented (legal): Dow, Lohnes & Albertson.

Personnel:
 See WRLK-TV, Columbia.
 DAVID HARRELL, station supervisor.

WNEH

Greenwood

Ch. 38

Licensee: South Carolina ETV Commission.

Studio: See WRLK-TV, Columbia.

Telephone: 803-737-3200. **Telex:** 704286. **Fax:** 803-737-3417.

Technical Facilities: Channel No. 38 (614-620 MHz). Authorized power: 1776-kw max. visual, 177.6-kw max. aural. Antenna: 768-ft. above av. terrain, 688-ft. above ground, 1360-ft. above sea level.

Latitude	34°	22'	21''
Longitude	82°	10'	03''

Transmitter: Rd. 264, 3-mi. E of Mare Shoals.

News Service: AP.

Ownership: South Carolina ETV Commission.

Began Operation: September 10, 1984.

Represented (legal): Dow, Lohnes & Albertson.

Personnel:
 See WRLK-TV, Columbia.
 KARL LEATHERMAN, station supervisor.

WNSC-TV

Rock Hill

Ch. 30

Licensee: South Carolina ETV Commission.

Studio: York Technical College, Hwy. 21 Bypass, Rock Hill, SC 29730.

Mailing Address: Box 11766, Rock Hill, SC 29731.

Telephone: 803-324-3184. **Fax:** 803-324-0580.

Technical Facilities: Channel No. 30 (566-572 MHz). Authorized power: 575-kw visual, 68-kw aural. Antenna: 691-ft. above av. terrain, 649-ft. above ground, 1289-ft. above sea level.

Latitude	34°	50'	24''
Longitude	81°	01'	07''

Transmitter: 0.25-mi. NW of intersection of County Rds. 246 & 247, near Edgemoor.

Public/ETV Stations—South Carolina

Satellite Earth Station: Collins, 10-meter; Rockwell receivers.

Ownership: South Carolina ETV Commission.

Began Operation: January 3, 1978.

Represented (legal): Dow, Lohnes & Albertson.

Personnel:

JOHN BULLINGTON, station manager, public information.

LARRY HALL, programming & production manager.

DAVID TAYLOR, engineering manager.

CHUCK SMITH, news director.

WRET-TV Spartanburg

Ch. 49

Licensee: South Carolina ETV Commission.

Studio: Media Bldg., University of South Carolina, Spartanburg, SC 29303.

Mailing Address: Box 4069, Spartanburg, SC 29305.

Telephones: 803-599-0201; 803-599-0202. **TWX:** 803-578-6806.

Fax: 803-578-6957.

Technical Facilities: Channel No. 49 (680-686 MHz). Authorized power: 1740-kw max. & 832-kw horizontal visual, 174-kw max. & 83.2-kw horizontal aural. Antenna: 970-ft. above av. terrain, 859-ft. above ground, 1659-ft. above sea level.

Latitude	34°	53'	09"
Longitude	81°	49'	15"

Transmitter: 1.5-mi. S of Whitestone Community.

Satellite Earth Station: Rockwell, 10-meter C-band; Scientific-Atlanta receivers.

Ownership: South Carolina ETV Commission.

Began Operation: September 8, 1980.

Represented (legal): Dow, Lohnes & Albertson.

Personnel:

WILLIAM S. HART, station manager.

JOHN J. EDWARDS, program & production manager.

DON FORTNER, engineering manager.

ROBERT COCKMAN, transmitter supervisor.

WRJA-TV Sumter

Ch. 27

Licensee: South Carolina ETV Commission.

Studio: 18 N. Harvin St., Sumter, SC 29151.

Mailing Address: Box 1836, Sumter, SC 29151-1836.

Telephone: 803-773-5546.

Technical Facilities: Channel No. 27 (548-554 MHz). Authorized power: 764-kw max. & 339-kw horizontal visual, 78.7-kw aural. Antenna: 1163-ft. above av. terrain, 1195-ft. above ground, 1335-ft. above sea level.

Latitude	33°	52'	52"
Longitude	80°	16'	14"

Transmitter: 2-mi. S of Hwy. 378, 4-mi. SE of Sumter.

Satellite Earth Station: Collins, 10-meter; Collins, Rockwell receivers.

FM Affiliate: WRJA-FM, 100-kw, 88.1 MHz (No. 201), 1000-ft.

Ownership: South Carolina ETV Commission.

Began Operation: September 7, 1975.

Personnel:

JAMES L. BARNARD, station manager.

RICHARD R. SEELY, chief engineer.

PATTI JUST LONG, news director.

EDWARD SEXAUER, programming manager.

A-1348

SOUTH DAKOTA

KDSD-TV Aberdeen

Ch. 16

Licensee: State Board of Directors for ETV, 414 E. Clark St., Vermillion, SD 57069-2390.

Studios: See KUSD-TV, Vermillion & KESD-TV, Brookings.

Telephone: 605-325-3331.

Technical Facilities: Channel No. 16 (482-488 MHz). Authorized power: 674-kw max. & 537-kw horizontal visual, 103-kw max. & 81.3-kw horizontal aural. Antenna: 1170-ft. above av. terrain, 1066-ft. above ground, 2924-ft. above sea level.

Latitude	45°	29'	55"
Longitude	97°	40'	35"

Holds CP for change to 1349-kw max. visual, 1170-ft. above av. terrain, 1034-ft. above ground, 2892-ft. above sea level. BPET-8703041B.

Transmitter: 8-mi. E of Pierpont.

FM Affiliate: KDSD-FM, 70-kw, 90.9 MHz (No. 215).

Ownership: State of South Dakota.

Began Operation: January 1, 1972.

Represented (legal): Cohn & Marks.

Personnel: See KUSD-TV, Vermillion.

KESD-TV Brookings

Ch. 8

Licensee: State Board of Directors for ETV.

Studio: South Dakota State University, Brookings, SD 57007.

Mailing Address: Box 2218 B, Pugsley Center, Brookings, SD 57007-0894.

Telephone: 605-688-4191.

Technical Facilities: Channel No. 8 (180-186 MHz). Authorized power: 245-kw visual, 45.7-kw aural. Antenna: 750-ft. above av. terrain, 800-ft. above ground, 2549-ft. above sea level.

Latitude	44°	20'	10"
Longitude	97°	13'	41"

Transmitter: 3-mi. S of Hetland.

Satellite Earth Station: Collins, 10-meter; Collins receivers.

FM Affiliate: KESD, 38-kw, 88.3 MHz (No. 202), 610-ft.

News Service: AP.

Ownership: State of South Dakota.

Began Operation: February 4, 1968.

Represented (legal): Cohn & Marks.

Personnel: See KUSD-TV, Vermillion.

KPSD-TV Eagle Butte

Ch. 13

Licensee: State Board of Directors for ETV

Studios: See KUSD-TV, Vermillion & KESD-TV, Brookings.

Telephone: 605-739-3141.

South Dakota—Public/ETV Stations

Technical Facilities: Channel No. 13 (210-216 MHz). Authorized power: 316-kw visual, 31.6-kw aural. Antenna: 1700-ft. above av. terrain, 1696-ft. above ground, 4313-ft. above sea level.

Latitude	45°	03'	14''
Longitude	102°	15'	47''

Transmitter: 12-mi. NW of Faith.

FM Affiliate: KPSD-FM, 100-kw, 97.1 MHz (No. 246).

Ownership: State of South Dakota.

Began Operation: September 16, 1974.

Personnel: See KUSD-TV, Vermillion.

KQSD-TV

Lowry

Ch. 11

Licensee: State Board of Directors for ETV

Studios: See KUSD-TV, Vermillion & KESD-TV, Brookings.

Telephone: 605-649-7695.

Technical Facilities: Channel No. 11 (198-204 MHz). Authorized power: 234-kw visual, 28.2-kw aural. Antenna: 1040-ft. above av. terrain, 826-ft. above ground, 3066-ft. above sea level.

Latitude	45°	16'	34''
Longitude	99°	59'	03''

Transmitter: 3-mi. S of Lowry.

FM Affiliate: KQSD-FM, 100-kw, 91.9 MHz (No. 220).

Ownership: State of South Dakota.

Began Operation: March 9, 1976.

Personnel: See KUSD-TV, Vermillion.

KZSD-TV

Martin

Ch. 8

Licensee: State Board of Directors for ETV

Studios: See KUSD-TV, Vermillion & KESD-TV, Brookings.

Telephone: 605-462-6257.

Technical Facilities: Channel No. 8 (180-186 MHz). Authorized power: 269-kw visual, 30.2-kw aural. Antenna: 870-ft. above av. terrain, 653-ft. above ground, 3750-ft. above sea level.

Latitude	43°	25'	55''
Longitude	101°	32'	50''

Holds CP for change to 869-ft. above av. terrain, 620-ft. above ground, 3717-ft. above sea level, lat. 43° 26' 06''; long. 101° 33' 14''. BPET-900503KE.

Transmitter: 3-mi. SW of Longvalley.

Ownership: State of South Dakota.

Began Operation: February 9, 1978.

Personnel: See KUSD-TV, Vermillion.

KTSD-TV

Pierre

Ch. 10

Licensee: State Board of Directors of ETV.

Studios: See KUSD-TV, Vermillion & KESD-TV, Brookings.

Telephone: 605-473-5643.

1991 Edition

Technical Facilities: Channel No. 10 (192-198 MHz). Authorized power: 316-kw max. & 269-kw horizontal visual, 37.1-kw max. & 31.6-kw horizontal aural. Antenna: 1600-ft. above av. terrain, 1326-ft. above ground, 3404-ft. above sea level.

Latitude	43°	57'	55''
Longitude	99°	35'	56''

Transmitter: 6-mi. N of Reliance, SD.

FM Affiliate: KTSD-FM, 100-kw, 91.1 MHz (No. 216).

Ownership: State of South Dakota.

Began Operation: August 1, 1970.

Personnel: See KUSD-TV, Vermillion.

KBHE-TV

Rapid City

Ch. 9

Licensee: State Board of Directors for ETV, 414 E. Clark St., Vermillion, SD 57069-2390.

Studios: See KUSD-TV, Vermillion & KESD-TV, Brookings.

Telephone: 605-394-2551.

Technical Facilities: Channel No. 9 (186-192 MHz). Authorized power: 39.8-kw visual, 7.20-kw aural. Antenna: 650-ft. above av. terrain, 467-ft. above ground, 4305-ft. above sea level.

Latitude	44°	03'	09''
Longitude	103°	14'	38''

Transmitter: Hwy. 16 & Skyline Dr.

FM Affiliate: KHBE-FM, 9.8-kw, 89.3 MHz (No. 207).

Ownership: State of South Dakota.

Began Operation: September 13, 1967.

Personnel: See KUSD-TV, Vermillion.

KUSD-TV

Vermillion

Ch. 2

Licensee: State Board of Directors for ETV, 414 E. Clark, Vermillion, SD 57069-2390.

Studio: U. of South Dakota Campus, Vermillion, SD 57069.

Telephone: 605-677-5861.

Technical Facilities: Channel No. 2 (54-60 MHz). Authorized power: 100-kw visual, 20-kw aural. Antenna: 760-ft. above av. terrain, 657-ft. above ground, 2167-ft. above sea level.

Latitude	43°	03'	00''
Longitude	97°	47'	12''

Transmitter: 2-mi. S of Beresford, SD.

Satellite Earth Station: Collins, 10-meter C-band; Collins, Scientific-Atlanta receivers.

AM Affiliate: KUSD, 1-kw, 690 kHz.

FM Affiliate: KUSD-FM, 50-kw, 89.7 MHz (No. 209).

Ownership: State of South Dakota.

Began Operation: July 5, 1961.

Represented (legal): Cohn & Marks.

Personnel:

DAVID LEONARD, executive director.
LARRY MILLER, deputy executive director.
JAMES PRUSHA, director of engineering.
AL KIRTS, director of television broadcasting.
RICHARD MULLER, executive producer.

Public/ETV Stations—Tennessee

TENNESSEE

WTCT Chattanooga

Ch. 45

Licensee: Greater Chattanooga Public Television Corp., 4411 Amnicola Hwy., Chattanooga, TN 37406.

Studio: 4411 Amnicola Highway, Chattanooga, TN 37406.

Telephone: 615-629-0045.

Technical Facilities: Channel No. 45 (656-662 MHz). Authorized power: 1480-kw max. visual. Antenna: 906-ft. above av. terrain, 271-ft. above ground, 2283-ft. above sea level.

Latitude	35°	12'	26''
Longitude	85°	16'	52''

Transmitter: Sawyer Cemetery Rd., Hamilton.

Satellite Earth Station: Andrew, 10-meter C-band; Collins, Scientific-Atlanta receivers.

Ownership: The Greater Chattanooga Public TV Corp. Non-profit corp. Virginia Andrews, chmn.; Rick Veach, vice chmn.; Rickie Pierce, secy.; Ralph Kendall, treas.

Began Operation: March 3, 1970.

Represented (legal): Dow, Lohnes & Albertson.

Represented (engineering): John F. X. Browne & Associates.

Personnel:

HOWARD McNEESE, general manager.
KELLY WILDE, program director.
KAY WEBB, promotion director.
MARTHA UMIKER, business manager.
YVONNE DERRICKSON, marketing director.
BRYAN D. FUQUA, chief engineer.

WCTE Cookeville

Ch. 22

Licensee: Upper Cumberland Broadcast Council, Box 2040, Cookeville, TN 38502-2040.

Studio: Box 2040, Cookeville, TN 38502-2040.

Technical Facilities: Channel No. 22 (518-524 MHz). Authorized power: 1314-kw max. visual. Antenna: 1395-ft. above av. terrain, 776-ft. above ground, 2773-ft. above sea level.

Latitude	36°	10'	26''
Longitude	85°	20'	37''

Transmitter: 8.5-mi. E of Cookeville.

Satellite Earth Station: Collins, 10-meter; Collins receivers.

Ownership: John Gentry, chmn.; J. C. Driver, vice chmn.; Opliss Walker, secy.; Bill Ray Jr., treas.

Began Operation: August 21, 1978. Transfer to local corp. from Tennessee State Board of Education approved by FCC 1985.

Personnel:

RICHARD CASTLE, general manager.
SUE GIBBONS, traffic manager.
ART VOGT, chief engineer.

WKOP-TV Knoxville

Ch. 15

Grantee: East Tennessee Public Communications Corp., 209 Communications Bldg., U. of Tennessee, Knoxville, TN 37996-0321.

Studio: 209 Communications Bldg., U. of Tennessee, Knoxville, TN 37996-0321.

Telephone: 615-974-5281. Fax: 615-974-4472.

A-1350

Technical Facilities: Channel No. 15 (476-482 MHz). Authorized power: 2244-kw max. visual. Antenna: 1683-ft. above av. terrain, 1360-ft. above ground, 2705-ft. above sea level.

Latitude	36°	00'	19''
Longitude	83°	56'	23''

Transmitter: Sharp's Ridge Memorial Park Rd.

Ownership: Neal Branch, chmn.; Frank W. Defriece, vice chmn.; Honey Alexander, 2nd vice chmn.; E. Almer Curtis Jr., pres.; Raymond A. Shirley, secy.; Richard Meschendorf, treas.

Began Operation: August 15, 1990.

Represented (legal): Robert S. Stone.

Represented (engineering): Gene M. Knight.

Personnel:

E. ALMER CURTIS, JR., general manager.
MIKE KNIGHT, chief engineer.

WLJT-TV Lexington-Martin

Ch. 11

Licensee: West Tennessee Public TV Council Inc., Clement Hall, Martin, TN 38238.

Studio: U. of Tennessee at Martin, Martin, TN 38238.

Mailing Address: Box 966, Martin, TN 38237.

Telephone: 901-587-7561.

Technical Facilities: Channel No. 11 (198-204 MHz). Authorized power: 316-kw visual, 63.1-kw aural. Antenna: 640-ft. above av. terrain, 499-ft. above ground, 1167-ft. above sea level.

Latitude	35°	42'	12''
Longitude	88°	36'	10''

Transmitter: 13.5-mi. W of Lexington.

Satellite Earth Stations: Odom, 4-meter Ku & C-band; Scientific-Atlanta, 7-meter C-band; Scientific-Atlanta receivers.

Ownership: West Tennessee Public TV Council Inc. Non-profit corp. Audrey Roberts, pres.; Alice Houff, secy.; Lee Fry, treas.

Began Operation: February 13, 1968.

Personnel:

MIKE BRANSETTER, general manager.
WES BELL, chief engineer.
KATRINA COBB, director of programming and information.
LESLIE MOORE, development director.
JEFF COX, production engineer.
GRACE DOUGLAS, membership director.
JANET BELEW, business manager.
SHERI COLEMAN, producer/director.
FELICIA LIGHTNER, producer/director.
PAMELA COPELAND, instructional television coordinator.

WKNO-TV Memphis

Ch. 10

Licensee: Memphis Community Television Foundation, Box 241880, Memphis, TN 38124-1880.

Studio: 900 Getwell St., Memphis, TN 38111.

Telephone: 901-458-2521. Fax: 901-458-2221.

Technical Facilities: Channel No. 10 (192-198 MHz). Authorized power: 316-kw visual, 56.2-kw aural. Antenna: 1080-ft. above av. terrain, 1114-ft. above ground, 1449-ft. above sea level.

Latitude	35°	09'	17''
Longitude	89°	49'	20''

Transmitter: 7192 Raleigh-LaGrange Rd.

Satellite Earth Station: Collins, 10-meter C-band; Collins, Scientific-Atlanta receivers.

FM Affiliates: WKNO-FM, 40-kw, 91.1 MHz (No. 216), 580-ft.; WJTR-FM, 80.1 MHz (No. 211), 410-ft.; WNJCFM, 88.9 MHz (No. 210), 520 ft.

Ownership: Mid-South Public Communications Foundation. Robert J. Schroeder, chmn.; W. Wayne Godwin, treas.

Began Operation: June 25, 1956.

Represented (legal): Schwartz, Woods & Miller.

Represented (engineering): Kessler & Gehman Associates Inc.

Personnel:

MICHAEL LABONIA, president & chief executive officer.
 FRED WILLIS, program director.
 DEBI ROBERTSON, promotion director.
 SHEILA HJORT, business manager.
 CHARLES McLARTY, marketing director.
 MILT DAVIS JR., director of broadcasting.
 DANIEL CAMPBELL, radio station manager.
 PAT LANE, chief engineer.

WDCN
Nashville

Ch. 8

Licensee: Metropolitan Board of Public Education, Box 120609, Nashville, TN 37212.

Studio: 161 Rains Ave., Nashville, TN 37203.

Telephone: 615-259-9325.

Technical Facilities: Channel No. 8 (180-186 MHz). Authorized power: 295-kw visual, 29.5-kw aural. Antenna: 1280-ft. above av. terrain, 942-ft. above ground, 2049-ft. above sea level.

Latitude	36°	02'	49''
Longitude	86°	49'	49''

Transmitter: 1406 Old Hickory Blvd., Nashville.

Multichannel TV Sound: Stereo only.

Satellite Earth Stations: Andrew, 10-meter C-band; Collins, 10-meter; Collins receivers.

Ownership: Metropolitan Board of Public Education.

Began Operation: September 10, 1962.

Represented (legal): Schwartz, Woods & Miller.

Personnel:

ROBERT L. SHEPHERD, general manager.
 GAYLORD L. AYERS, program manager.
 JOYCE SCHREIBER, promotion director.
 CHARLES W. BRUMBELDW, business manager.
 RONALD M. SEALY, chief engineer.

WSJK-TV
Sneedville

Ch. 2

Licensee: East Tennessee Public Communications Corp., 209 Communications Bldg., U. of Tennessee, Knoxville, TN 37996-0321.

Studio: 209 Communications Bldg., U. of Tennessee, Knoxville, TN 37996-0321.

Telephone: 615-974-5281. Fax: 615-974-4472.

Technical Facilities: Channel No. 2 (54-60 MHz). Authorized power: 100-kw visual, 20-kw aural. Antenna: 1760-ft. above av. terrain, 499-ft. above ground, 3178-ft. above sea level.

Latitude	36°	22'	52''
Longitude	83°	10'	48''

Transmitter: Approx. 10-mi. S of Sneedville.

Satellite Earth Station: Collins, 10-meter; Collins, SBS receivers.

Ownership: East Tennessee Public Communications Corp.; Non-profit corp. Neal Branch, chmn.; Frank W. Defriece, vice chmn.; Honey Alexander, 2nd vice chmn.; E. Almer Curtis Jr., pres.; Raymond A. Shirley, secy.; Richard Meschendorf, treas.

Began Operation: March 15, 1967. Transfer to present owner approved by FCC August 17, 1983.

Represented (legal): Robert Stone.

Personnel:

AL CURTIS, president & general manager.
 JIM TINDELL, station manager.

1991 Edition

MIKE KNIGHT, chief engineer.
 HOP EDWARDS, program manager.
 GARY RAMSEY, director of corporate development.
 ELAINE TOMBER, production manager.

TEXAS

KACV-TV
Amarillo

Ch. 2

Licensee: Amarillo Jr. College District, Box 447, Amarillo, TX 79178.

Studio: 2408 S. Jackson, Amarillo, TX 79109.

Telephones: 806-371-5222; 806-371-5230. Fax: 806-371-5370.

Technical Facilities: Channel No. 2 (54-60 MHz). Authorized power: 100-kw visual, 10-kw aural. Antenna: 1315-ft. above av. terrain, 1270-ft. above ground, 4702-ft. above sea level.

Latitude	35°	20'	33.00''
Longitude	101°	49'	20.50''

Transmitter: 2.2-mi. NNE of U.S. 87 & Givens Ave.

Multichannel TV Sound: Stereo only.

Satellite Earth Station: Andrew, 7.3-meter C-band; Standard Communications receivers

FM Affiliate: KACV-FM, 29.5-kw, 89.9 MHz, 581-ft.

News Service: ABC, AP.

Ownership: Public educational institution, State of Texas. George T. Miller, pres.; W. L. Prather, business v.p.; Joyce Herring, chmn., radio-TV production

Began Operation: August 29, 1988.

Represented (legal): Roy F. Perkins.

Represented (engineering): William B. Carr & Associates Inc.

Personnel:

JOYCE HERRING, general manager.
 JEANETTE MOELLER, director of broadcasting.
 DONALD FORD, chief engineer.
 WENDELL JONES, program director.
 PHIL ROTH, news director.
 BUDDY SHORES, promotion director.
 JACKIE WILSON, marketing director.
 JERRY KATZKY, business manager.

KLRU
Austin

Ch. 18

Licensee: Capital of Texas Public Telecommunication Council, Box 7158, Austin, TX 78713.

Studio: Communication Center, U of Texas, Austin, TX 78713.

Telephone: 512-471-4811. Fax: 512-322-3953.

Technical Facilities: Channel No. 18 (494-500 MHz). Authorized power: 1815.5-kw visual, 375.8-kw aural. Antenna: 1100-ft. above av. terrain, 1184-ft. above ground, 2049-ft. above sea level.

Latitude	30°	19'	20''
Longitude	97°	48'	10''

Transmitter: Trail of the Madrones, 5-mi. W of Austin.

Satellite Earth Station: Andrew, 10-meter C-band, Collins receivers.

Ownership: Southwest Texas Public Broadcasting Council. Bill Arhos, pres.; Kathleen White, v.p., finance & administration; Mary M. Albright, v.p., development.

Began Operation: May 3, 1979.

Represented (legal): Cohn & Marks.

Public/ETV Stations—Texas

Personnel:

BILL ARHOS, president & station manager.
 KATHY WHITE, vice president, business & finance.
 MARY MARGARET ALBRIGHT, vice president, development.
 JACK WELLS, vice president, engineering.
 LINDA SCHMID, vice president, instructional television.
 MARIA RODRIGUEZ, broadcast manager.
 REBEKAH MORRIS, promotion director.
 DAVID OTEY, chief engineer.

KITU

Beaumont

Ch. 34

Licensee: Community Educational Television, Box 938, Mauriceville, TX 77626.

Studio: Rte. 3, Orange, TX 77630.

Telephone: 409-745-3434.

Technical Facilities: Channel No. 34 (590-596 MHz). Authorized power: 1175-kw visual, 117-kw aural. Antenna: 1025-ft. above av. terrain, 1027-ft. above ground, 1047-ft. above sea level.

Latitude	30°	10'	41''
Longitude	93°	54'	26''

Transmitter: 1.15-mi. SW of Hwys. 1130 & 1136, near Vidor.

Satellite Earth Station: C-band; Scientific-Atlanta receivers.

Ownership: Paul F. Crouch, pres.-dir.; Norman Juggert, secy.-dir. For Crouch & Juggert other interests see Trinity Bcstg. Network Inc. in Television Station Ownership.

Began Operation: June 20, 1986.

Represented (legal): May & Dunne, Chartered.

Personnel:

RICHARD S. TALLENT, general manager & chief engineer.

KNCT

Belton

Ch. 46

Licensee: Central Texas College, Hwy. 190 West, Killeen, TX 76542.

Studio: Central Texas College, Hwy. 190W, Killeen, TX 76542.

Mailing Address: Box 1800, Killeen, TX 76540-9990.

Telephones: 817-526-1176; 800-792-3348. **Fax:** 817-526-4000.

Technical Facilities: Channel No. 46 (662-668 MHz). Authorized power: 1480-kw max. visual, 148-kw max. aural. Antenna: 970-ft. above av. terrain, 993-ft. above ground, 1009-ft. above sea level.

Latitude	30°	59'	12''
Longitude	97°	37'	47''

Transmitter: Ranch of A. E. Fant, S shore of Stillhouse Hollow Reservoir.

Satellite Earth Station: Collins, 10-meter C-band; Collins receivers.

FM Affiliate: KNCT-FM, Killeen, TX.

Ownership: State Institution. James R. Anderson; chancellor; Riley J. Simpson, pres.; William L. Shine, v.p.; Mary H. Kliever, secy.; Marvin A. Mickan, treas.; Mari M. Meyer, trustee; W. A. Roach, trustee

Began Operation: November 23, 1970.

Represented (legal): Arter & Hadden.

Personnel:

EDWARD B. JASUTA JR., general manager.
 NOEL T. SMITH, station manager.
 BRENT MOORE, operations manager.
 JOHN WHEELER, program director.
 ANGELA WHITE, promotion director.
 SHERRY POLLETTE, business manager.
 HARRY TYLER, marketing director.

A-1352

KAMU-TV

College Station

Ch. 15

Licensee: Texas A & M University, College Station, TX 77843.

Studio: Joe H. Moore Communication Center, Houston & Russell Sts., Texas A & M University, College Station, TX 77843.

Telephone: 713-845-5611. **TWX:** 910-880-4425.

Technical Facilities: Channel No. 15 (476-482 MHz). Authorized power: 23.3-kw max. & 22.9-kw horizontal visual, 2.32-kw max. & 2.29-kw horizontal aural. Antenna: 390-ft. above av. terrain, 377-ft. above ground, 690-ft. above sea level.

Latitude	30°	37'	48''
Longitude	96°	20'	33''

Transmitter: Hensel Park, College Station.

Satellite Earth Station: Collins, 10-meter; Collins, Drake, M/A-Com, Rockwell receivers.

Ownership: Texas A & M University.

Began Operation: February 15, 1970.

Personnel:

DR. ROD ZENT, general manager.
 RODGER LEWIS, program director.
 WAYNE PECENA, chief engineer.

KEDT-TV

Corpus Christi

Ch. 16

Licensee: South Texas Public Broadcasting System, Box 81690, Corpus Christi, TX 78468-1690.

Studio: 4455 S. Padre Island Dr., No. 38, Corpus Christi, TX 78411.

Telephone: 512-855-2213. **Fax:** 512-855-2213.

Technical Facilities: Channel No. 16 (482-488 MHz). Authorized power: 1480-kw max. & 468-kw horizontal visual, 148-kw max. & 46.8-kw horizontal aural. Antenna: 970-ft. above av. terrain, 996-ft. above ground, 1045-ft. above sea level.

Latitude	27°	39'	12''
Longitude	97°	33'	55''

Transmitter: NW corner of Chapman Ranch, 4.8-mi. SE of Petronila.

Satellite Earth Stations: Andrew, 10-meter C-band; Microdyne, 3.66-meter C-band; Collins receivers.

FM Affiliate: KKED-FM.

Ownership: South Texas Public Broadcasting System. Daniel B. Porter, chmn.; Richard S. Durham, pres.; Susie Rucker, secy.

Began Operation: October 15, 1972.

Represented (legal): Cohn & Marks.

Personnel:

RICHARD S. DURHAM, president & general manager.
 MIKE NEIBAUER, chief engineer.
 JEFF FELTS, news director.
 MYRA LOMBARDO, auction/volunteer & marketing manager.
 DON DUNLAP, operation manager.

KERA-TV

Dallas

Ch. 13

Licensee: North Texas Public Bcstg. Inc., 3000 Harry Hines Blvd., Dallas, TX 75201.

Studio: 3000 Harry Hines Blvd., Dallas, TX 75201.

Telephone: 214-871-1390; 214-988-7447. **Fax:** 214-754-0635.

Technical Facilities: Channel No. 13 (210-216 MHz). Authorized power: 316-kw visual, 31.60-kw aural. Antenna: 1540-ft. above av. terrain, 1347-ft. above ground, 2147-ft. above sea level.

Latitude	32°	34'	43''
Longitude	96°	57'	12''

TV & Cable Factbook No. 59

Transmitter: Hwy. 67 S, Cedar Hill, TX.

Multichannel TV Sound: Stereo and separate audio program.

Satellite Earth Stations: Standard Communications, 10-meter C-band; Scientific-Atlanta, 3.2-meter C-band.

FM Affiliate: KERA-FM, 95-kw, 90.1 MHz (No. 211), 1260-ft.

News Service: AP.

Ownership: North Texas Public Bcstg. Inc. Dr. Richard J. Meyer, pres.; Edward M. Fishman, secy.

Began Operation: September 11, 1960. Present licensee formed after settlement agreement between North Texas Public Bcstg. Inc. & Channel Two Foundation Inc. approved by FCC Dec. 5, 1985.

Represented (legal): Schwartz, Woods & Miller.

Personnel:

DR. RICHARD J. MEYER, president & chief executive officer.
 MIKE SEYMOUR, vice president & station manager.
 CLYDE MILLER, vice president & chief engineer.
 ROBERTA WEDLAN, vice president, corporate communications & promotion.
 DONALD BOSWELL, vice president, marketing & corporate development.
 PATRICIA CALLAHAN, vice president, development.
 SUSAN HARMON, vice president & FM station manager.
 BOB RAY SANDERS, news director.
 BILL YOUNG, production manager.
 RICK TRACY, controller & chief financial officer.
 WAID BLAIR, production manager.
 JONNIE ENGLAND, publicity director.

**KDTN
Denton**

Ch. 2

Licensee: North Texas Public Bcstg. Inc., 3000 Harry Hines Blvd., Dallas, TX 75201.

Studio: 3000 Harry Hines Blvd., Dallas, TX 75201.

Telephone: 214-871-1390. Fax: 214-754-0635.

Technical Facilities: Channel No. 2 (54-60 MHz). Authorized power: 100-kw visual, 10-kw aural. Antenna: 1509-ft. above av. terrain, 1316-ft. above ground, 2136-ft. above sea level.

Latitude	32°	35'	22''
Longitude	96°	58'	10''

Holds CP for change to 1352-ft. above av. terrain, 1158-ft. above ground, 1978-ft. above sea level. BMPET-890627KE.

Transmitter: 1366 W. Beltline Rd., Cedar Hill.

Satellite Earth Stations: Scientific-Atlanta, 10-meter C-band; Scientific-Atlanta, 5-meter C-band; Rockwell, Scientific-Atlanta receivers.

Ownership: Non-profit corp. Dr. Richard J. Meyer, pres.; Edward M. Fishman, secy.

Began Operation: September 1, 1988.

Represented (legal): Schwartz, Woods & Miller.

Represented (engineering): Lawrence Behr & Associates Inc.

Personnel: See KERA-TV, Dallas.

**KCOS
El Paso**

Ch. 13

Licensee: El Paso Public Television Foundation, Box 650, El Paso, TX 79968.

Studio: Room 206, Education Bldg., University of Texas, El Paso, TX 79902.

Mailing Address: Box 650, El Paso, TX 79968.

Telephone: 915-747-6500. Fax: 915-747-6605.

Technical Facilities: Channel No. 13 (210-216 MHz). Authorized power: 229-kw max. & 195-kw horizontal visual, 22.9-kw max. & 19.5-kw horizontal aural. Antenna: 820-ft. above av. terrain, 296-ft. above ground, 4916-ft. above sea level.

Latitude	31°	47'	17''
Longitude	106°	28'	46''

Transmitter: South slope of Franklin Mountain

1991 Edition

Satellite Earth Station: Collins, 10-meter; Rockwell receivers.

Ownership: El Paso Public Television Foundation. Larry Trejo, chmn.

Began Operation: August 18, 1978.

Represented (legal): Cohn & Marks.

Personnel:

JOHN KASDAN, general manager.
 FRANK KELLER, station manager.
 OSCAR MEDINA, director of engineering.
 LILLIAN LAZOVICK, director of business affairs.

**KSCCE
El Paso**

Ch. 38

Grantee: St. Clement's Episcopal Parish School Inc., 614 E. Yandell St., El Paso, TX 79902.

Studio: 614 E. Yandell St., El Paso, TX 79902.

Telephone: 915-542-0038.

Technical Facilities: Channel No. 38 (614-620 MHz). Authorized power: 50.1-kw max. visual, 5.01-kw max. aural. Antenna: 1828-ft. above av. terrain, 173-ft. above ground, 5907-ft. above sea level.

Latitude	31°	48'	55''
Longitude	106°	29'	17''

Transmitter: KCIK(TV) transmitter site, El Paso.

Satellite Earth Station: In operation, C-band.

Ownership: St. Clement's Episcopal Parish School Inc. Barbara Poth, pres.; Frank Feville IV, v.p.; Mary Ann Gum, secy.; Woody Hunt, treas.

Began Operation: April 15, 1989.

Represented (legal): Stuart B. Mitchell & Associates.

Represented (engineering): Satellite Technology for Christ.

Personnel:

GRACE RENDALL, general manager & program director.
 STEVE FRAHM, chief engineer.

**KLTJ
Galveston**

Ch. 22

Licensee: Faith That Pleases God Church, 3737 Red Bluff Rd., Pasadena, TX 77503.

Studio: 3737 Red Bluff Rd., Pasadena, TX 77503.

Telephone: 713-473-5585.

Technical Facilities: Channel No. 22 (518-524 MHz). Authorized power: 5000-kw max. visual. Antenna: 1873-ft. above av. terrain, 1867-ft. above ground, 1886-ft. above sea level.

Latitude	29°	17'	16''
Longitude	95°	13'	53''

Transmitter: 11600 County Rd. 200, Liverpool, Brazoria County.

Ownership: John & Minervas Jacobson, Aracelis & Carlos Ortiz, dirs.

Began Operation: July 24, 1989.

Personnel:

ELDRED THOMAS, general manager.
 RUBEN MENDEZ, station manager and program director.
 RON BROWN, chief engineer.

**KLUJ
Harlingen**

Ch. 44

Licensee: Community Educational Television Inc., 855 N. Barham Rd., San Marcos, CA 92069.

Studio: 501 New Hampshire Rd., Harlingen, TX 78550.

Public/ETV Stations—Texas

Telephone: 512-485-4225.

Technical Facilities: Channel No. 44 (650-656 MHz). Authorized power: 1738-kw max. visual, 174-kw max. aural. Antenna: 971-ft. above av. terrain, 972-ft. above ground, 1017-ft. above sea level.

Latitude	26°	13'	00''
Longitude	97°	46'	48''

Transmitter: 1.5-mi. WSW of intersection of Wilson Tract & Primera Rd., near Primera.

Ownership: Paul F. Crouch, pres.-dir.; Norman Juggert, secy.-dir. Crouch & Juggert have interest in Trinity Bcstg. Network Inc., see Television Station Ownership.

Began Operation: June 25, 1984.

Represented (engineering): Smith & Powstenko.

Personnel:

ARNIE CAVAZOS, station manager.
GLEN MEAD, chief engineer.

KMBH Harlingen

Ch. 60

Licensee: RGV Educational Bcstg. Inc., Box 2147, Harlingen, TX 78551.

Studio: 1701 Tennessee Ave., Harlingen, TX 78550.

Telephone: 512-421-4111. **Fax:** 512-421-4150.

Technical Facilities: Channel No. 60 (746-752 MHz). Authorized power: 2257.93-kw max. visual, 225.79-kw max. aural. Antenna: 1221-ft. above av. terrain, 1244-ft. above ground, 1774-ft. above sea level.

Latitude	26°	07'	14''
Longitude	97°	49'	18''

Transmitter: Hwy. 506, 2-mi. S of La Feria.

Satellite Earth Stations: Comtech, 5-meter C-band; SatCom, 5-meter C-band; Microdyne, Scientific-Atlanta receivers.

Ownership: RGV Educational Bcstg. Inc.; Ruben R. Cardenas, chmn.; Randall Feldman, pres.; Dora Lee Rodriguez, secy.; Angela Villareal, treas.

Began Operation: 1983; left air August 1983; returned to air October 1985.

Represented (legal): Ross & Hardies.

Represented (engineering): Fred Zellner Inc.

Personnel:

RANDALL FELDMAN, president & general manager.
EDDIE J. SIMONE, chief engineer & director of operations.
CRISTY BUFF-ANCISO, program coordinator.
ROSALINDA PRADO, business manager.
FRANCES MORRIS, membership manager.
IRIS HERNANDEZ, public information manager.
LISA VILLAREAL, auction manager.

KETH Houston

Ch. 14

Licensee: Community Educational Television Inc., 10902 S. Wilcrest, Houston, TX 77099.

Studio: 10902 S. Wilcrest, Houston, TX 77099.

Mailing Address: Box 721582, Houston, TX 77272.

Telephone: 713-561-5828. **Fax:** 713-561-9793.

Technical Facilities: Channel No. 14 (470-476 MHz). Authorized power: 4457-kw max. visual, 445.7-kw max. aural. Antenna: 1437-ft. above av. terrain, 1414-ft. above ground, 1489-ft. above sea level.

Latitude	29°	33'	25''
Longitude	95°	30'	04''

Transmitter: 3101 Senior Road.

Satellite Earth Station: Vertex, 6-meter C-band; Wegener receivers.

A-1354

Ownership: Community Educational Television Inc. Paul F. Crouch, pres.-dir.; Norman Juggert, secy.-dir. For Crouch's & Juggert's other interests, see Trinity Bcstg. Network Inc. in Television Station Ownership.

Began Operation: July 16, 1987.

Represented (legal): May & Dunne, Chartered.

Personnel:

DR. BARBARA GUTHRIE, general manager.
WILLIAM KRAEMER, chief engineer.

KUHT Houston

Ch. 8

Licensee: University of Houston, 4513 Cullen Blvd., Houston, TX 77004.

Studio: 4513 Cullen Blvd., Houston, TX 77004.

Telephone: 713-749-2304.

Technical Facilities: Channel No. 8 (180-186 MHz). Authorized power: 316-kw visual, 69.52-kw aural. Antenna: 1851-ft. above av. terrain, 1970-ft. above ground, 1916-ft. above sea level.

Latitude	29°	34'	28''
Longitude	95°	29'	37''

Transmitter: 4-mi. SE of Missouri City.

Satellite Earth Station: Andrew, 10-meter; Harris, Scientific-Atlanta receivers.

FM Affiliate: KUHF, 100-kw, 88.7 MHz (No. 204), 1750-ft.

News Services: APRN, NPR.

Ownership: University of Houston. Kenneth L. Lay, chmn., Board of Regents.

Began Operation: May 12, 1953.

Represented (legal): Dow, Lohnes & Albertson.

Personnel:

JAMES L. BAUER, general manager.
JEFF CLARKE, executive director, programming.
YVONNE MENUET, executive director, marketing.
MARY PRUESS, program manager.
AL LEVERICK, chief engineer.
JILL PICKETT, promotion director.
JAMES GRAHAM, director, finance.
ANNE CRIDER, director, development.

KTXT-TV Lubbock

Ch. 5

Licensee: Texas Tech University, Tech Station Box 4359, 17th & Indiana, Lubbock, TX 79409-2161.

Studio: Texas Tech Campus, Lubbock, TX 79409.

Telephone: 806-742-2209.

Technical Facilities: Channel No. 5 (76-82 MHz). Authorized power: 100-kw visual, 25-kw aural. Antenna: 801-ft. above av. terrain, 817-ft. above ground, 4042-ft. above sea level.

Latitude	33°	34'	55''
Longitude	101°	53'	25''

Transmitter: Texas Tech Campus.

Satellite Earth Station: Collins, 10-meter; Apollo, Collins, DX Engineering, Westinghouse receivers.

FM Affiliate: KTXT-FM, 5-kw, 88.1 MHz (No. 201).

Ownership: Texas Tech. University. State institution.

Began Operation: October 16, 1962.

Personnel:

JOHN W. HENSON, station manager.
ROBERT FUSCO, chief engineer.
JOHN MURDEN, program director.
PAT CATES, business manager.
HELEN OTKEN, marketing director.

KOCV-TV**Odessa**

Ch. 36

Licensee: Odessa Junior College District, 201 W. University Blvd., Odessa, TX 79764.

Studio: 201 W. University Blvd., Odessa, TX 79764.

Telephone: 915-335-6336. Fax: 915-337-0529.

Technical Facilities: Channel No. 36 (602-608 MHz). Authorized power: 515-kw max. visual, 51.5-kw max. aural. Antenna: 307-ft. above av. terrain, 317-ft. above ground, 3207-ft. above sea level.

Latitude	31°	51'	59''
Longitude	102°	22'	50''

Transmitter: 201 W. University Blvd., Odessa.

Satellite Earth Station: SatCom, 7-meter C-band.

FM Affiliate: KOCV-FM, 5-kw, 91.3 MHz; 300-ft.

Ownership: Odessa Junior College District. Public educational institution.

Began Operation: March 24, 1986.

Represented (legal): Cohn & Marks.

Personnel:

JOHN McCARROLL, general manager.
AL HARRIS, chief engineer.
NAN MARTIN, program director.
DORIS ROBERTS, office manager/volunteer director.
JEANELLE ADAMAK, membership/underwriting director.

KHCE**San Antonio**

Ch. 23

Licensee: Hispanic Community Educational TV Inc., 7823 Mary Carolyn, San Antonio, TX 78240.

Studio: 100 N. Loop 1604 W, San Antonio, TX 78232.

Telephones: 512-496-2300; 512-680-1677.

Technical Facilities: Channel No. 23 (524-530 MHz). Authorized power: 1471-kw max. visual. Antenna: 856-ft. above av. terrain, 960-ft. above ground, 1880-ft. above sea level.

Latitude	29°	31'	25''
Longitude	98°	43'	25''

Transmitter: FM Rd. 1560 at Galm Rd.

Ownership: Hispanic Community Educational TV Inc. Delfino Sanchez, pres.; Helen O. Sanchez, v.p.-secy.-treas.

Began Operation: July 9, 1989.

Represented (legal): Gammon & Grange.

Personnel:

HELEN SANCHEZ, general manager.
ALFRED SALDANA JR., engineering director.
ERIC R. SANCHEZ, production director.

KLRN-TV**San Antonio**

Ch. 9

Licensee: Alamo Public Telecommunications Council, Box 9, San Antonio, TX 78291.

Studio: 801 S. Bowie St., San Antonio, TX 78205.

Telephone: 512-270-9000.

Technical Facilities: Channel No. 9 (186-192 MHz). Authorized power: 302-kw visual, 30.8-kw aural. Antenna: 930-ft. above av. terrain, 1051-ft. above ground, 1541-ft. above sea level.

Latitude	29°	19'	33''
Longitude	98°	21'	25''

Transmitter: Calaveras Lake at 9445 S. Foster Rd., San Antonio.

1991 Edition

Satellite Earth Station: SatCom, 7-meter C-band; Scientific-Atlanta, Standard Communications receivers.

Ownership: Alamo Public Telecommunications Council. J. Russell Davis, chmn.; Joanne Winik, pres.; Rate Feiner, secy.; Victor Miramontes, treas.

Began Operation: September 10, 1962.

Represented (legal): Cohn & Marks.

Personnel:

JOANNE WINIK, president & general manager.
SHERRI GARZA, vice president, development.
LEWIS MILLER, vice president, engineering.
PATRICIA ALFORD, director of business administration & assistant treasurer.
LORRAINE OLSSON, director of instructional television.
CARLOS FREYMANN III, director of public information.
CHARLES VAUGHN, director of production & programming.
JEANNETTE SIGARD, program manager.

KCTF**Waco**

Ch. 34

Licensee: Central Texas College, Box 1800, Killeen, TX 76540-9990.

Studio: 600 Austin Ave., Waco, TX 76702.

Mailing Address: Box 23434, Waco, TX 76702-3434.

Telephones: 817-757-3434; 800-792-3348. Fax: 817-526-0817.

Technical Facilities: Channel No. 34 (590-596 MHz). Authorized power: 80-kw max. visual. Antenna: 508-ft. above av. terrain, 440-ft. above ground, 1000-ft. above sea level.

Latitude	31°	30'	31''
Longitude	97°	10'	03''

Transmitter: Veterans Administration Hospital grounds, Waco.

Ownership: Central Texas College, educational institution. James R. Anderson, chancellor; Riley J. Simpson, pres.; William L. Shine, v.p.; Mary H. Kiewer, secy.; Marvin A. Mickan, treas.;

Began Operation: May 22, 1989.

Personnel:

EDWARD B. JASUTA JR., general manager.
NOEL T. SMITH, station manager.
HARRY TYLER, general sales manager & marketing director.
LEE ROY FRANKLIN, chief engineer.
LISA MALASOVAS, operations manager.
JOHN WITEELER, program director.
JAN WOLFE, production manager.

UTAH**KULC****Ogden**

Ch. 9

Licensee: Utah State Board of Regents, University of Utah, Salt Lake City, UT 84112.

Studio: 101 Gardner Hall, University of Utah, Salt Lake City, UT 84112.

Telephone: 801-581-7999.

Technical Facilities: Channel No. 9 (186-192 MHz). Authorized power: 166-kw visual, 16.6-kw aural. Antenna: 2931-ft. above av. terrain, 78-ft. above ground, 8529-ft. above sea level.

Latitude	40°	36'	30''
Longitude	112°	09'	34''

Transmitter: Mt. Vision, Oquirrh Mountains, 17-mi. SW of Salt Lake City.

Satellite Earth Station: Collins, 10-meter; Collins, M/A-Com receivers.

Ownership: Public educational institution, State of Utah.

Began Operation: December 1, 1986.

Public/ETV Stations—Utah

Represented (legal): William Evans.

Represented (engineering): Hammett & Edison Inc.

Personnel:

FRED ESPLIN, general manager.
CLARK W. RHOADS, technical services director.
SCOTT CHAFFIN, program director.
MARY DICKSON, promotion director.
MEG WILSON, marketing director.
LARRY SMITH, business manager.
PAULA LEVINE, production director.

KBYU-TV

Provo

Ch. 11

Licensee: Brigham Young University, Provo, UT 84602.

Studio: Room C-302, Harris Fine Arts Center, Brigham Young University, Provo, UT 84602.

Telephone: 801-378-3551. **Fax:** 801-378-5300.

Technical Facilities: Channel No. 11 (198-204 MHz). Authorized power: 162-kw visual, 32.4-kw aural. Antenna: Circularly polarized, 2943-ft. above av. terrain, 89-ft. above ground, 8556-ft. above sea level.

Latitude	40°	36'	28''
Longitude	112°	09'	33''

Transmitter: Mt. Vision, approx. 37-mi. NW of Provo.

Satellite Earth Stations: Andrew, 10-meter C-band; Scientific-Atlanta, 4.7-meter C-band; Andrew, Scientific-Atlanta receivers.

FM Affiliate: KBYU-FM, 32-kw, 89.1 MHz (No. 206), 2912-ft.

News Service: UPI.

Ownership: Brigham Young University. Private institution. Rex E. Lee, pres.

Began Operation: November 15, 1965.

Represented (legal): Wilkinson, Barker, Knauer & Quinn.

Represented (engineering): Cohen, Dippell & Everist, P.C.

Personnel:

THOMAS A. GRIFFITHS, general manager.
R. BRUCE REED, associate general manager.
MEL ROGERS, station manager.
BABETTE DAVIDSON, program manager & assistant station manager.
LYNN EDWARDS, chief engineer.
BILL SILCOCK, news & public affairs manager.
NORMA GONZALEZ-COLLETT, associate news director.
CATHY JOHNS, public information manager.
JAY SUMSION, production manager.
BOB GILLMAN, operations manager.
DIENA SIMMONS, development manager.
CATHY TWITTY, administrative services & personnel manager.
DARIUS GRAY, marketing manager.
DENNIS L. PAXMAN, business manager.

KUED

Salt Lake City

Ch. 7

Licensee: University of Utah, Salt Lake City, UT 84112.

Studio: 101 Gardner Hall, University of Utah, Salt Lake City, UT 84112-1107.

Telephone: 801-581-7777.

Technical Facilities: Channel No. 7 (174-180 MHz). Authorized power: 155-kw visual, 24.8-kw aural. Antenna: 3000-ft. above av. terrain, 204-ft. above ground, 8635-ft. above sea level.

Latitude	40°	36'	29''
Longitude	112°	09'	36''

Transmitter: Mt. Vision, Oquirrh Mountains, 17-mi. SSW of Salt Lake City.

Multichannel TV Sound: Stereo only.

Satellite Earth Station: Scientific-Atlanta, 10-meter; Standard Components, M/A-Com receivers.

A-1356

FM Affiliate: KUER, 38-kw, 90.1 MHz (No. 211), 2929-ft.

News Service: NPR.

Ownership: University of Utah.

Began Operation: January 20, 1958.

Represented (legal): Dow, Lohnes & Albertson.

Personnel:

FRED C. ESPLIN, general manager.
LARRY S. SMITH, business manager.
SCOTT CHAFFIN, broadcasting director.
CLARK RHOADS, technical services director.
MARGARET WILSON, development director.
MARY DICKSON, promotion director.

VERMONT

WETK

Burlington

Ch. 33

Licensee: Vermont ETV Inc., 88 Ethan Allen Ave., Colchester, VT 05446.

Studio: 88 Ethan Allen Ave., Colchester, VT 05446.

Telephone: 802-655-4800.

Technical Facilities: Channel No. 33 (584-590 MHz). Authorized power: 1000-kw max. visual, 200-kw aural. Antenna: 2674-ft. above av. terrain, 98-ft. above ground, 4066-ft. above sea level.

Latitude	44°	31'	32''
Longitude	72°	48'	54''

Transmitter: Summit of Mt. Mansfield.

Satellite Earth Station: Collins, 10-meter; Standard Components receivers.

Ownership: Vermont ETV Inc.

Began Operation: October 16, 1967.

Represented (legal): Covington & Burling.

Represented (engineering): Cohen, Dippell & Everist, P.C.

Personnel:

HOPE S. GREEN, president.
MARGERIE H. SWIM, vice president, broadcasting.
WAYNE S. ROSBERG, vice president, engineering.
JOHN KING, vice president, finance & administration.
LEE ANN LEE, vice president, development.
RONALD A. WHITCOMB, chief engineer.
ANN CURRAN, manager of marketing & communications.
KENNETH SCHWAB, program director.

WVER

Rutland

Ch. 28

Licensee: Vermont ETV Inc.

Studio: See WETK, Burlington.

Technical Facilities: Channel No. 28 (554-560 MHz). Authorized power: 245-kw max. visual, 24.5-kw max. aural. Antenna: 1402-ft. above av. terrain, 274-ft. above ground, 2250-ft. above sea level.

Latitude	43°	39'	32''
Longitude	73°	06'	25''

Transmitter: Summit of Grandpa's Knob.

Ownership: Vermont ETV Inc.

Began Operation: March 18, 1968.

Personnel: See WETK, Burlington.

WVTB

St. Johnsbury

Ch. 20

Licensee: Vermont ETV Inc.

Studio: See WETK, Burlington.

Technical Facilities: Channel No. 20 (506-512 MHz). Authorized power: 42.7-kw visual, 7.76-kw aural. Antenna: 1940-ft. above av. terrain, 131-ft. above ground, 3386-ft. above sea level.

Latitude	44°	34'	16''
Longitude	71°	53'	39''

Holds CP for change to 590-kw max. visual, 1942-ft. above av. terrain, 102-ft. above ground, 3356-ft. above sea level, transmitter to Burke Mountain, 2.8-mi. E of East Burke. BPET-900126KE.

Transmitter: Summit of Burke Mountain.

Ownership: Vermont ETV Inc.

Began Operation: February 26, 1968.

Personnel: See WETK, Burlington.

WVTA

Windsor

Ch. 41

Licensee: Vermont ETV Inc.

Studio: See WETK, Burlington.

Technical Facilities: Channel No. 41 (632-638 MHz). Authorized power: 1050-kw max. visual, 210-kw aural. Antenna: 2245-ft. above av. terrain, 394-ft. above ground, 3254-ft. above sea level.

Latitude	43°	26'	15''
Longitude	72°	27'	09''

Transmitter: Mount Ascutney, Windsor County.

Ownership: Vermont ETV Inc.

Began Operation: March 18, 1968.

Personnel:
See WETK, Burlington.

VIRGINIA

WHTJ

Charlottesville

Ch. 41

(Operates as satellite of WCVE-TV Richmond, VA)

Licensee: Central Virginia Educational Telecommunications Corp., 23 Sesame St., Richmond, VA 23235-0026.

Studio: See WCVE-TV Richmond.

Telephone: 804-320-1301. Fax: 804-320-8729.

Technical Facilities: Channel No. 41 (632-638 MHz). Authorized power: 251-kw max. visual, 12.5-kw aural. Antenna: 1156-ft. above av. terrain, 278-ft. above ground, 1697-ft. above sea level.

Latitude	37°	58'	58''
Longitude	78°	29'	00''

Transmitter: 3-mi. S of Charlottesville on Carter Mountain.

Ownership: Central Virginia Educational TV Corp.

Began Operation: May 19, 1989.

Represented (legal): Wiley, Rein & Fielding.

1991 Edition

Represented (engineering): Cohen, Dippell & Everist, P.C.

Personnel:
B. W. SPILLER, general manager.
DAN VANKO, chief maintenance engineer.

WNVC

Fairfax

Ch. 56

Grantee: Central Virginia ETV Corp., 23 Sesame St., Richmond, VA 23235.

Studio: 8101A Lee Hwy., Falls Church, VA 22042.

Telephone: 703-698-9682. Fax: 703-849-9796.

Technical Facilities: Channel No. 56 (722-728 MHz). Authorized power: 1230-kw max. & 741-kw horizontal visual, 126-kw max. & 74.1-kw horizontal aural. Antenna: 732-ft. above av. terrain, 689-ft. above ground, 1049-ft. above sea level.

Latitude	38°	52'	28''
Longitude	77°	13'	24''

Transmitter: Intersection of U.S. 29-211 & I-495, near Merrifield.

Satellite Earth Stations: Collins, 10-meter C-band; Scientific-Atlanta, 4.6-meter C-band; Houston Tracker, 3-meter Ku & C-band; Drake, 2.8-meter C-band.

Ownership: Central Virginia Educational TV Corp.

Began Operation: June 1, 1983.

Represented (legal): Wiley, Rein & Fielding.

Represented (engineering): Edward F. Lorentz & Associates.

Personnel:
KEN GARDNER, station manager.
GARR JOHNSON, director of engineering.
BRUCE MILLER, news director.
CICERO CADELL, program director.
THELMA S. SY, business manager.
ANDY RAAB, marketing director.
JIM McLAUGHLIN, development director.
DAVE GALLAGHER, operations manager.

WNVT

Goldvein

Ch. 53

Licensee: Central Virginia ETV Corp., 23 Sesame St., Richmond, VA 23235.

Studio: 8101A Lee Hwy., Falls Church, VA 22042.

Telephone: 703-698-9682.

Technical Facilities: Channel No. 53 (704-710 MHz). Authorized power: 2220-kw max. & 1440-kw horizontal visual, 222-kw max. & 144-kw horizontal aural. Antenna: 748-ft. above av. terrain, 653-ft. above ground, 1049-ft. above sea level.

Latitude	38°	37'	42''
Longitude	77°	26'	20''

Transmitter: 14800 Joplin Rd., Independent Hill, Prince William County.

Satellite Earth Station: Collins, 10-meter; Collins receivers.

Ownership: Central Virginia Educational TV Corp.

Began Operation: March 1, 1972.

Personnel:
DARRELL ROWLETT, station manager.
GARRETT JOHNSON, director of engineering.
DAVID HURD, chief engineer.
MARY SOOH, utilization supervisor.
MIKE BAKER, development director.

WHRO-TV
Hampton-Norfolk

Ch. 15

Licensee: Hampton Roads Educational Telecommunications Assn. 5200 Hampton Blvd., Norfolk, VA 23508.

Public/ETV Stations—Virginia

Studio: 5200 Hampton Blvd., Norfolk, VA 23508.

Telephones: 804-489-9476; 804-881-9476. **Fax:** 804-489-0007.

Technical Facilities: Channel No. 15 (476-482 MHz). Authorized power: 2630-kw max. visual, 263.8-kw max. aural. Antenna: 1006-ft. above av. terrain, 1028-ft. above ground, 1006-ft. above sea level.

Latitude	36°	48'	32''
Longitude	76°	30'	13''

Transmitter: Hwy. 337, 1-mi. S of Oriver, VA.

Multichannel TV Sound: Stereo and separate audio program.

Satellite Earth Stations: Transmit/receive Comtech, 6-meter Ku-band; Andrew, 10-meter; OX Antenna, Scientific-Atlanta, Standard Communications receivers.

FM Affiliates: WHRV-FM, 23-kw, 89.5 MHz (No. 208), 730-ft.; WHRO-FM, 23-kw 90.3 MHz (No. 212), 630-ft.

News Service: AP.

Ownership: Hampton Roads Educational Telecommunications Assn. Inc.

Began Operation: October 2, 1961.

Represented (legal): Cohn & Marks.

Represented (engineering): Moffet, Larson & Johnson Inc.

Personnel:

JOHN R. MORISON, president & general manager.
KENNETH B. KRALL, executive vice president & chief financial officer.
LAWRENCE E. CRUM, senior vice president, educational telecommunications.
KEITH MASSIE, vice president, engineering services.
MITA VAIL, vice president, development & marketing.
VIANNE B. WEBB, vice president, public radio services.
PATRICK ARNOUX, director of TV programming & operations.
BRUCE BEALE, director of television production.
BOB BOONE, chief engineer, television.
ROSALYN TEICHROEW, promotion manager.

WMSY-TV

Marion

Ch. 52

Licensee: Blue Ridge Public Television Inc., Box 13246, Roanoke, VA 24032.

Studio: See WBRA-TV, Roanoke.

Telephones: 703-344-0991; 800-221-0991. **Fax:** 703-857-7205.

Technical Facilities: Channel No. 52 (698-704 MHz). Authorized power: 741-kw max. & 372-kw horizontal visual, 56.2-kw horizontal aural. Antenna: 1460-ft. above av. terrain, 350-ft. above ground, 3910-ft. above sea level.

Latitude	36°	54'	01''
Longitude	81°	32'	35''

Transmitter: Walker Mountain, W of B. F. Buchanan Hwy., 4-mi. N of Marion.

Ownership: Blue Ridge Public Television Inc. Samuel P. McNeil, pres.; E. V. Rexrode Jr., sr. v.p.-secy-treas.; C. A. Martin, v.p.

Began Operation: August 1, 1981.

Represented (legal): Cohn & Marks.

Represented (engineering): A. O. Ring & Associates.

Personnel: See WBRA-TV, Roanoke.

WSBN-TV

Norton

Ch. 47

Licensee: Blue Ridge Public Television Inc., Box 13246, Roanoke, VA 24032.

Studio: See WBRA-TV, Roanoke.

Telephones: 703-344-0991; 800-221-0991. **Fax:** 703-857-7205.

A-1358

Technical Facilities: Channel No. 47 (668-674 MHz). Authorized power: 629.17-kw max. & 245-kw horizontal visual, 94.38-kw max. & 37.1-kw horizontal aural. Antenna: 1940-ft. above av. terrain, 240-ft. above ground, 4400-ft. above sea level.

Latitude	36°	53'	52''
Longitude	82°	37'	22''

Transmitter: High Knob, Norton.

Ownership: Blue Ridge Public Television Inc. Samuel P. McNeil, pres.; E. V. Rexrode Jr., sr. v.p.-secy-treas.; C. A. Martin, v.p.

Began Operation: March 30, 1971.

Represented (legal): Cohn & Marks.

Personnel: See WBRA-TV, Roanoke.

WCVE-TV

Richmond

Ch. 23

Licensee: Central Virginia Educational Telecommunications Corp., 23 Sesame St., Richmond, VA 23235.

Studio: 23 Sesame St., Richmond, VA 23235.

Telephone: 804-320-1301. **Fax:** 804-320-8729.

Technical Facilities: Channel No. 23 (524-530 MHz). Authorized power: 2290-kw max. & 1350-kw horizontal visual, 204-kw horizontal aural. Antenna: 1080-ft. above av. terrain, 999-ft. above ground, 1346-ft. above sea level.

Latitude	37°	30'	46''
Longitude	77°	36'	06''

Transmitter: 0.41-mi. S of Robious Rd. & 0.85-mi. SE of Robious, VA.

Multichannel TV Sound: Stereo only.

Satellite Earth Stations: Transmit/receive Encom, 9.5-meter C-band; Andrew, 10-meter C-band; Harris, 3-meter C-band; Standard Communications receivers.

FM Affiliate: WCVE-FM.

Ownership: Central Virginia Educational Telecommunications Corp.

Began Operation: September 10, 1964.

Represented (legal): Wiley, Rein & Fielding.

Represented (engineering): Cohen, Oippell & Everist, P.C.

Personnel:

B. W. SPILLER, president & general manager.
RICHARD HALL, vice president, broadcasting.
JOHN A. PRATHER, vice president, engineering.
DANIEL T. VANKO, chief maintenance engineer.
CALVIN NUNNALLY, director of instructional television.
HELENE FUNK, program director.

WCVW

Richmond

Ch. 57

Licensee: Central Virginia Educational Telecommunications Corp., 23 Sesame St., Richmond, VA 23235.

Studio: 23 Sesame St., Richmond, VA 23235.

Telephone: 804-320-1301. **Fax:** 804-320-8729.

Technical Facilities: Channel No. 57 (728-734 MHz). Authorized power: 1020-kw max. & 457-kw horizontal visual, 91.2-kw horizontal aural. Antenna: 880-ft. above av. terrain, 999-ft. above ground, 1356-ft. above sea level.

Latitude	37°	30'	46''
Longitude	77°	36'	06''

Transmitter: Approx. 100-ft. E of 23 Sesame St., Richmond.

Ownership: Central Virginia Educational Telecommunications Corp.

Began Operation: December 24, 1966.

Personnel: See WCVE-TV, Richmond.

WBRA-TV

Roanoke

Ch. 15

Licensee: Blue Ridge Public Television Inc., Box 13246, Roanoke, VA 24032.

Studio: 1215 McNeil Dr. SW, Roanoke, VA 24015.

Telephones: 703-344-0991; 800-221-0991. **Fax:** 703-857-7205.

Technical Facilities: Channel No. 15 (476-482 MHz). Authorized power: 631-kw max. & 283-kw horizontal visual, 92-kw max. & 42.40-kw horizontal aural. Antenna: 2050-ft. above av. terrain, 265-ft. above ground, 4005-ft. above sea level.

Latitude	37°	11'	56''
Longitude	80°	09'	02''

Holds CP for change to 1820-kw max. visual, 2080-ft. above av. terrain, 233-ft. above ground, 3973-ft. above sea level, lat. 37° 11' 45", long. 80° 9' 18", transmitter to Poor Mountain, 0.7-mi. W of intersection of Rtes. 916 & 612. BMPET-900305KF.

Transmitter: Poor Mountain.

Satellite Earth Stations: Andrew, 10-meter C-band; Harris, 3.5-meter C-band; Scientific-Atlanta, 3-meter C-band; Collins, DX Engineering, Scientific-Atlanta receivers.

Ownership: Blue Ridge Public Television Inc. Samuel P. McNeil, pres.; E. V. Rexrode Jr., sr. v.p.-secy.-treas.; C. A. Martin, v.p.

Began Operation: August 1, 1967.

Represented (legal): Cohn & Marks.

Represented (engineering): A. D. Ring & Associates, P.C.

Personnel:

LARRY A. DYER, executive vice president & general manager.
 JON BOETTCHER, director of programming & production.
 MARGARET CROUSE, public relations manager.
 BARBARA LANDON, development director.
 RONALD B. SMITH, chief engineer.
 ERIC LEAR, traffic continuity.

WVPT

Staunton

Ch. 51

Licensee: Shenandoah Valley Educational TV, 298 Port Republic Rd., Harrisonburg, VA 22801-3052.

Studio: 298 Port Republic Rd., Harrisonburg, VA 22801-3052.

Telephone: 703-434-5391.

Technical Facilities: Channel No. 51 (692-698 MHz). Authorized power: 525-kw max. & 89.1-kw horizontal visual, 67.6-kw max. & 13.5-kw horizontal aural. Antenna: 2230-ft. above av. terrain, 46-ft. above ground, 4382-ft. above sea level.

Latitude	38°	09'	54''
Longitude	79°	18'	51''

Transmitter: Elliott Knob.

Satellite Earth Stations: Scientific-Atlanta, 10-meter C-band; Comtech, 3.8-meter C-band; DX Engineering receivers.

Ownership: State chartered non-profit corp. Dr. O. L. Boyd, chmn.; Arthur E. Albrecht, pres.; Francis Bell, secy.; William Pond, treas.

Began Operation: August 29, 1968.

Represented (legal): Covington & Burling.

Represented (engineering): du Treil, Lundin & Rackley.

Personnel:

DR. O. L. BOYD, chairman.
 ARTHUR E. ALBRECHT, president.
 SIDNEY A. SMITH, director of instructional programming.
 DAVID BURGESS, director of engineering.
 WANDA Z. SWECKER, director of programming.
 JEFFREY SCHLEIFER, director of development.
 CATHEE CLAUSEN, promotion director.

WASHINGTON

KCKA

Centralia

Ch. 15

Licensee: Tacoma School District No. 10, 1101 S. Yakima Ave., Tacoma, WA 98405.

Studio: See KTPS, Tacoma, WA.

Technical Facilities: Channel No. 15 (476-482 MHz). Authorized power: 537-kw visual, 64.6-kw aural. Antenna: 1140-ft. above av. terrain, 234-ft. above ground, 1681-ft. above sea level.

Latitude	46°	33'	16''
Longitude	123°	03'	26''

Transmitter: Crego Hill, 12-mi. SW of Centralia.

Ownership: Tacoma School District No. 10.

Began Operation: October 2, 1982.

Represented (legal): Wiley, Rein & Fielding.

Represented (engineering): Kenneth Williams Jr.

Personnel: See KTPS, Tacoma, WA.

KWSU-TV

Pullman

Ch. 10

Licensee: Washington State University, KWSU Radio-Television Services, Murrow Communications Center, Pullman, WA 99164-2530.

Studio: Edward R. Murrow Communications Center, Washington State University, Pullman, WA 99164.

Telephone: 509-335-6588.

Technical Facilities: Channel No. 10 (192-198 MHz). Authorized power: 117-kw visual, 11.7-kw aural. Antenna: 1350-ft. above av. terrain, 300-ft. above ground, 3900-ft. above sea level.

Latitude	46°	51'	43''
Longitude	117°	10'	26''

Transmitter: Kamiak Butte, 4-mi. SW of Palouse, 9-mi. N of Pullman.

Satellite Earth Station: Collins, 10-meter; Collins receivers.

AM Affiliate: KWSU, 5-kw, 1250 kHz.

FM Affiliate: KRFA-FM, 1.5-kw, 91.7 MHz.

Ownership: Public educational institution. Frances L. Scott, pres., Board of Regents.

Began Operation: September 24, 1962.

Represented (legal): Cohn & Marks.

Personnel:

DENNIS HAARSAGER, general manager.
 BARBARA HANFORD, public information manager.
 JOHN HEDRICK, traffic manager.
 JOHN GRAY, director of engineering.
 RICHARD MASSEY, art director.
 WARREN WRIGHT, program manager.
 KAREN OLSTAD, business manager.
 ELIZABETH CARROLL, director of development.

KTNW

Richland

Ch. 31

Licensee: Washington State University, Pullman, WA 99164-2530.

Studio: 100 Sprout Rd., Richland, WA 99352.

Telephone: 509-335-6588.

Public/ETV Stations—Washington

Technical Facilities: Channel No. 31 (572-578 MHz). Authorized power: 57.19-kw max. & 21.19-kw horizontal visual, 5.72-kw max. & 2.12-kw horizontal aural. Antenna: 1192-ft. above av. terrain, 45-ft. above ground, 2227-ft. above sea level.

Latitude	46°	06'	23''
Longitude	119°	07'	50''

Holds CP for change to 70.5-kw max. visual, 1214-ft. above av. terrain, 56-ft. above ground, 2247-ft. above sea level. BPET-900413KE.

Transmitter: Jump Off Joe Butte, 8 miles south of Kennewick.

FM Affiliate: KFAE-FM, 100-kw, 89.1 MHz.

Ownership: Washington State University

Began Operation: October 18, 1987.

Represented (legal): Cohn & Marks.

Personnel: See KWSU-TV, Pullman.

KCTS-TV

Seattle

Ch. 9

Licensee: KCTS Association, 401 Mercer St., Seattle, WA 98109.

Studio: 401 Mercer St., Seattle, WA 98109.

Telephone: 206-728-6463.

Technical Facilities: Channel No. 9 (186-192 MHz). Authorized power: 316-kw visual, 51-kw aural. Antenna: 827-ft. above av. terrain, 545-ft. above ground, 1000-ft. above sea level.

Latitude	47°	36'	58''
Longitude	122°	18'	28''

Transmitter: 1611 18th Ave.

Multichannel TV Sound: Stereo only.

Satellite Earth Stations: Andrew, 10-meter C-band; Microdyne, 4.5-meter C-band; Collins, Scientific-Atlanta receivers.

Ownership: KCTS Association. E. Kenneth Solid, chmn.; Jane Carlson Williams, vice chmn.; Burnill F. Clark, pres.; James Collier, secy.; Michael J. Cole, treas.

Began Operation: December 7, 1954.

Represented (legal): Dow, Lohnes & Albertson.

Represented (engineering): John F. X. Browne & Associates P.C.

Personnel:

BURNILL CLARK, president & chief executive officer.
TOM HOWE, senior vice president & station manager.
WALTER PARSONS, senior vice president, finance & administration.
ERNEST E. NEUMANN, vice president, technical planning.
DOROTHY PATON, vice president, marketing & development.
BARRY MITZMAN, executive producer, current affairs.
SHARON BABCOCK, director, educational services.
PAM SAMPSEL, director, personnel & employee services.
MICHELLE BARRY, promotion director.

KSPS-TV

Spokane

Ch. 7

Licensee: Spokane School District No. 81, N. 200 Bernard St., Spokane, WA 99201.

Studio: S. 3911 Regal St., Spokane, WA 99203.

Telephone: 509-353-5777.

Technical Facilities: Channel No. 7 (174-180 MHz). Authorized power: 316-kw visual, 63.2-kw aural. Antenna: 1830-ft. above av. terrain, 595-ft. above ground, 4225-ft. above sea level.

Latitude	47°	34'	34''
Longitude	117°	17'	58''

Transmitter: South end of Krell Hill.

Satellite Earth Station: Collins, 10-meter; Collins, Scientific-Atlanta receivers.

Ownership: Public school district governed by 5 elected directors.

A-1360

Began Operation: April 24, 1967.

Represented (legal): Wheeler & Wheeler.

Personnel:

CLAUDE L. KISTLER, general manager.
WILLIAM R. STANLEY, program manager.
GARY BAKER, chief engineer.

KTPS

Tacoma

Ch. 28

Licensee: Tacoma School District No. 10, Central Administration Bldg., Eighth & Tacoma Ave., Box 1357, Tacoma, WA 98402.

Studio: 1101 S. Yakima Ave., Tacoma, WA 98405.

Telephone: 206-596-1528.

Technical Facilities: Channel No. 28 (554-560 MHz). Authorized power: 679-kw visual, 113.18-kw aural. Antenna: 760-ft. above av. terrain, 504-ft. above ground, 900-ft. above sea level.

Latitude	47°	16'	41''
Longitude	122°	30'	42''

Transmitter: 5544 N. 35th St., Tacoma.

Satellite Earth Station: Collins, 10-meter; Collins receivers.

FM Affiliate: KTPS-FM, 7.93-kw, 91.7 MHz (No. 219), 553-ft.

Ownership: Tacoma School District No. 10.

Began Operation: September 25, 1961 on Ch. 62. Switched to Ch. 28 September 1982.

Represented (legal): Wiley, Rein & Fielding

Represented (engineering): Kenneth Williams Jr.

Personnel:

RON LIVELY, station manager.
DEBBIE EMOND, supervisor, programming & finances.
AL BEDNARCZYK, chief engineer.
LORI VAND, promotion director.

KYVE-TV

Yakima

Ch. 47

Licensee: Central Washington Assn. for Public Telecommunications.

Studio: 1105 S. 15th Ave., Yakima, WA 98902-5399.

Telephone: 509-452-4700.

Technical Facilities: Channel No. 47 (668-674 MHz). Authorized power: 550-kw visual, 55-kw aural. Antenna: 920-ft. above av. terrain, 137-ft. above ground, 2109-ft. above sea level.

Latitude	46°	31'	58''
Longitude	120°	30'	33''

Transmitter: Ahtanum Ridge Rd., 2-mi. SW of Union Gap.

Satellite Earth Station: Collins, 10-meter; Collins receivers.

Ownership: Central Washington Assn. for Public Telecommunications, a private non-profit corp.

Began Operation: November 1, 1962.

Personnel:

WARREN D. STARR, general manager.
ROD VENABLE, chief engineer.
ROBERTA MACOMBER, business manager.
JEFF WASSON, operations manager.
RAY MARTIN, production videographer.
ANITA TANNER, traffic.
DIANNE ULRICH, program director.
BARBARA GRECO, promotion director.
ALLAN WEBSTER, assistant maintenance engineer.
LAURIE HUBER, development assistant.

WEST VIRGINIA

**WSWP-TV
Grandview**

Ch. 9

Licensee: West Virginia Educational Bcstg. Authority, 600 Capitol St., Charleston, WV 25301.

Studio: Airport Rd., Beckley, WV 25802-2831.

Mailing Address: Box A.H., Beckley, WV 25802.

Telephone: 304-255-1501

Technical Facilities: Channel No. 9 (186-192 MHz). Authorized power: 316-kw visual, 63.2-kw aural. Antenna: 1000-ft. above av. terrain, 488-ft. above ground, 3448-ft. above sea level.

Latitude	37°	53'	46"
Longitude	80°	59'	21"

Transmitter: On Mann Mountain, approx. 1.1-mi. W of Layland.

Satellite Earth Stations: Andrew, 10-meter C-band; Microdyne, 5-meter C-band; Collins, Microdyne receivers.

Ownership: West Virginia Educational Bcstg. Authority.

Began Operation: November 1, 1970.

Represented (legal): Blair, Joyce & Silva.

Represented (engineering): Moffet, Larson & Johnson, Inc.

Personnel:

DONN ROGOSIN, general manager.
H. LEON DRYE, chief engineer.
RITA RAY, program director.
MATT STANLEY, community relations director.
ROVENA WARO, controller.

**WPBY-TV
Huntington**

Ch. 33

Licensee: West Virginia Educational Bcstg. Authority, 600 Capitol St., Charleston, WV 25301.

Studio: Third Ave., Huntington, WV 25701; 301 Blackwood Ave., Nitro, WV 25143.

Telephones: 304-696-6630; 304-722-2993. Fax: 304-696-4343.

Technical Facilities: Channel No. 33 (584-590 MHz). Authorized power: 1037-kw max. & 398-kw horizontal visual, 103.7-kw max. & 39.8-kw horizontal aural. Antenna: 1238-ft. above av. terrain, 1044-ft. above ground, 1984-ft. above sea level.

Latitude	38°	29'	41"
Longitude	82°	12'	03"

Transmitter: Barker Ridge, near Milton, WV.

Satellite Earth Station: Collins, 10-meter; Collins receivers.

Ownership: West Virginia Educational Bcstg. Authority, Edward Esposito, chmn.

Began Operation: July 14, 1969.

Represented (legal): Blair, Joyce & Silva.

Represented (engineering): Moffet, Larson & Johnson Inc.

Personnel:

THOMAS HOLLERON, acting general manager.
CAROL J. BRODRICK, program manager.
JOHNNY E. HARRIS III, business manager.
SUE WELTY, marketing director.
JOYCE WANSTREET, development director.
WILLIAM RUSSELL, school services director.
WILLIAM KELLEY, Nitro studio manager.
JAMES HULTIN, senior producer.
SALLY CARICO, public information director

1991 Edition

**WNPB-TV
Morgantown**

Ch. 24

Licensee: West Virginia Educational Bcstg. Authority.

Studio: 191 Scott Ave., Box TV-24, Morgantown, WV 26507.

Telephone: 304-293-6511. Fax: 304-293-6511.

Technical Facilities: Channel No. 24 (530-536 MHz). Authorized power: 2333-kw max. visual, 233-kw max. aural. Antenna: 1500-ft. above av. terrain, 518-ft. above ground, 3114 ft. above sea level.

Latitude	39°	41'	45"
Longitude	79°	45'	45"

Transmitter: Adjacent to Sand Springs Lookout Tower.

Satellite Earth Station: Andrew, 10-meter C-band; Collins receivers.

Ownership: West Virginia Educational Bcstg. Authority.

Began Operation: February 23, 1969.

Represented (legal): Blair, Joyce & Silva.

Represented (engineering): Moffet, Larson & Johnson Inc.

Personnel:

PHILIP L. WILLIS, general manager.
MICHAEL A. GALIK, director of engineering.
ALBERT H. PRICHARD, director of programming & production.
JOYCE C. WANSTREET, development director.
ROSS WATNE, production manager.
RONALD L. SPRINGER, underwriting/advertising manager.
JUDITH A. PARKER, director of instructional services.
CAROLYN F. LEWIS, director of public information & graphic design.
CAROLYN M. McDANIEL, director of financial management & personnel.
SARAH L. KIRK, administrative assistant.
CHAROLETTE J. BOLYARD, traffic manager.
DANNY WILSON, engineering maintenance manager.

WISCONSIN

**WPNE
Green Bay**

Ch. 38

Licensee: Educational Communications Board, 3319 W. Beltline Hwy., Madison, WI 53713-4296.

Studio: 101 S. University Circle Drive, Green Bay, WI 54302.

Telephones: 414-465-2675; 608-273-5500. Fax: 608-273-5411.

Technical Facilities: Channel No. 38 (614-620 MHz). Authorized power: 1078-kw max & 912-kw horizontal visual, 45.6-kw aural. Antenna: 1100-ft. above av. terrain, 1140-ft. above ground, 2044-ft. above sea level.

Latitude	44°	24'	35"
Longitude	88°	00'	05"

Transmitter: Scray's Hill, 3.8-mi. SE of DePere.

Satellite Earth Stations: Transmit/receive Andrew, 5-meter Ku-band; Andrew, 11-meter C-band; Collins receivers.

News Services: AP, UPI.

Ownership: State of Wisconsin

Began Operation: September 11, 1972.

Represented (legal): Dow, Lohnes & Albertson

Represented (engineering): Evans Associates.

Personnel:

PAUL M. NORTON, executive director & general manager.
LARRY OICKERSON, deputy director

Public/ETV Stations—Wisconsin

RICHARD LAWSON, associate director of television.
 MICHAEL BRIDGEMAN, promotion director.
 LARRY LONG, network representative, WPNE-TV.
 JAMES KISSINGER, network representative, WHWC-TV.
 NANCY BAUER, instructional programming director.
 WILLIAM WOODS, director of engineering.
 WILLIAM ESTES, public information director.
 TED TOBIE, director, administrative services.
 BYRON KNIGHT, programming & marketing director.

WHLA-TV La Crosse

Ch. 31

Licensee: Educational Communications Board, 3319 W. Beltline Hwy., Madison, WI 53713-4296.

Studio: See WPNE, Green Bay.

Telephone: 608-273-5500. Fax: 608-273-5411.

Technical Facilities: Channel No. 31 (572-578 MHz). Authorized power: 1200-kw max. & 955-kw horizontal visual, 60-kw aural. Antenna: 1143-ft. above av. terrain, 831-ft. above ground, 2045-ft. above sea level.

Latitude	43°	48'	17''
Longitude	91°	22'	06''

Transmitter: County Hwy. 25 & Tschumper Ridge Rd., La Crescent, MN.

Ownership: State of Wisconsin

Began Operation: December 3, 1973

Represented (legal): Dow, Lohnes & Albertson

Represented (engineering): Evans Associates.

Personnel: See WPNE, Green Bay.

WHA-TV Madison

Ch. 21

Licensee: Board of Regents of the University of Wisconsin System, Vilas Communications Hall, Madison, WI 53706.

Studio: 821 University Ave., Madison, WI 53706.

Telephone: 608-263-2121. TWX: 910-286-2764. Fax: 608-263-9763.

Technical Facilities: Channel No. 21 (512-518 MHz). Authorized power: 759-kw max. & 339-kw horizontal visual, 150-kw max. & 67.6-kw horizontal aural. Antenna: 1250-ft. above av. terrain, 1200-ft. above ground, 2245-ft. above sea level.

Latitude	43°	03'	18''
Longitude	89°	28'	42''

Holds CP for change to 1025.87-kw max. visual, 102.5-kw max. aural, 1529-ft. above av. terrain, 1418-ft. above ground, 2513-ft. above sea level. lat. 43° 03' 20'', long. 89° 32' 07'', transmitter to 6963 Mineral Point Rd., Verona. BPET-850215LQ.

Transmitter: 5702 Tokay Blvd., Madison.

Satellite Earth Station: Collins, 10-meter; Collins receivers.

AM Affiliate: WHA, 5-kw, 970 kHz.

News Services: AP, UPI.

Ownership: Board of Regents of University of Wisconsin.

Began Operation: May 3, 1954.

Represented (legal): Dow, Lohnes & Albertson.

Personnel:

LUKE LAMB, general manager & director of telecommunications.
 BYRON KNIGHT, director of television.
 KEN DIXON, chief engineer.
 DAVID IVERSON, news director.
 MICHAEL BRIDGEMAN, promotion director.
 OWEN HOITOMT, business manager.

A-1362

WHWC-TV Menomonie

Ch. 28

Licensee: Educational Communications Board, 3319 W. Beltline Hwy., Madison, WI 53713.

Studio: See WPNE, Green Bay.

Administrative Office: Room 205, Communications Center, Menomonie, WI 54751.

Telephone: 715-232-2628.

Technical Facilities: Channel No. 28 (554-560 MHz). Authorized power: 1094-kw max. & 871-kw horizontal visual, 54.5-kw aural. Antenna: 1150-ft. above av. terrain, 1196-ft. above ground, 2176-ft. above sea level.

Latitude	45°	02'	47''
Longitude	91°	51'	42''

Transmitter: 2.3-mi. NE of Wheeler.

News Services: AP, UPI.

Ownership: State of Wisconsin.

Began Operation: November 16, 1973.

Represented (legal): Dow, Lohnes & Albertson.

Personnel:

JIM KISSINGER, regional representative.
 SYL THOMAS, regional secretary.
 BILL WIESE, public information officer.

WMVS Milwaukee

Ch. 10

Licensee: Milwaukee Area District Board of Vocational, Technical & Adult Education, 1036 N. 8th St., Milwaukee, WI 53233.

Studio: 1036 N. Eighth St., Milwaukee, WI 53233.

Telephone: 414-271-1036. Fax: 414-225-1895.

Technical Facilities: Channel No. 10 (192-198 MHz). Authorized power: 309-kw visual, 30.90-kw aural. Antenna: 1010-ft. above av. terrain, 1101-ft. above ground, 1732-ft. above sea level.

Latitude	43°	05'	48''
Longitude	87°	54'	19''

Transmitter: 0.5-mi. N of E. Capitol Dr. on N. Humboldt Ave. Extended.

Multichannel TV Sound: Stereo and separate audio program.

Satellite Earth Station: Collins, 10-meter; Collins, Rockwell, Scientific-Atlanta receivers.

Ownership: Marlene Johnson, chmn.; Francis Elliott, vice chmn.; Nancy Parris, secy.; Bob Clarke, treas.

Began Operation: October 28, 1957.

Represented (legal): Dow, Lohnes & Albertson.

Personnel:

THOMAS AXTELL, general manager.
 TOM DVORAK, program scheduling manager.
 LAMONT McLAUGHLIN, development manager.
 GARY C. BEIER, public information manager.
 JOE SMITH, news director.
 DAVID C. FELLAND, chief engineer.
 WILLIAM BRYCE COMBS, program production manager.

WMVT Milwaukee

Ch. 36

Licensee: Milwaukee Area District Board of Vocational, Technical & Adult Education, 1036 N. Eighth St., Milwaukee, WI 53233.

Studio: See WMVS, Milwaukee.

Telephone: 414-271-1036.

Technical Facilities: Channel No. 36 (602-608 MHz). Authorized power: 2340-kw max. & 1230-kw horizontal visual, 234-kw max. & 123-kw horizontal aural. Antenna: 890-ft. above av. terrain, 1101-ft. above ground, 1732-ft. above sea level.

Latitude	43°	05'	48''
Longitude	87°	54'	19''

Transmitter: 0.5-mi. N of E. Capitol Dr. on N. Humboldt Ave. Extended.

Multichannel TV Sound: Stereo and separate audio program.

Satellite Earth Stations: Collins, 10-meter C-band; Collins, 5-meter Ku-band; Collins, 3-meter Ku-band; Collins receivers.

Ownership: See WMVS, Milwaukee.

Began Operation: December 20, 1962.

Represented (legal): Dow, Lohnes & Albertson.

Personnel:

KATHLEEN LENHARDT, manager of program scheduling.
See also WMVS, Milwaukee.

WLEF-TV

Park Falls

Ch. 36

Licensee: Educational Communications Board, 3319 W. Beltline Hwy., Madison, WI 53713.

Studio: See WPNE, Green Bay.

Telephones: 414-465-2675; 608-273-5500. Fax: 608-273-5411.

Technical Facilities: Channel No. 36 (602-608 MHz). Authorized power: 741-kw visual, 37.1-kw aural. Antenna: 1468-ft. above av. terrain, 1471-ft. above ground, 3049-ft. above sea level.

Latitude	45°	56'	43''
Longitude	90°	16'	28''

Transmitter: 8.2-mi. E of Park Falls.

Ownership: State of Wisconsin.

Began Operation: December 5, 1977.

Represented (legal): Dow, Lohnes & Albertson.

Represented (engineering): Evans Associates.

Personnel: See WPNE, Green Bay.

WHRM-TV

Wausau

Ch. 20

Licensee: Educational Communications Board, 3319 W. Beltline Hwy., Madison, WI 53713.

Studio: See WPNE, Green Bay.

Telephone: 608-273-5500. Fax: 608-273-5411.

Technical Facilities: Channel No. 20 (506-512 MHz). Authorized power: 724-kw visual, 36.2-kw aural. Antenna: 980-ft. above av. terrain, 647-ft. above ground, 2549-ft. above sea level.

Latitude	44°	55'	14.30''
Longitude	89°	41'	30.60''

Holds CP for change to 1437.3-kw max. visual, 985-ft. above av. terrain, 361-ft. above ground, 2263-ft. above sea level. BPET-890105KE.

Transmitter: Rib Mountain, 4-mi. SW of Wausau.

Satellite Earth Station: Andrew, 11-meter C-band; Collins receivers.

Ownership: State of Wisconsin.

Began Operation: October 25, 1975.

Represented (legal): Dow, Lohnes & Albertson.

Represented (engineering): Evans Associates.

Personnel: See WPNE, Green Bay.

1991 Edition

WYOMING

KCWC-TV

Lander-Riverton

Ch. 4

Licensee: Central Wyoming College, Communications Complex, 2660 Peck Ave., Riverton, WY 82501.

Studio: Central Wyoming College, Communications Complex, Riverton, WY 82501.

Telephone: 307-856-9291. Fax: 307-856-9291.

Technical Facilities: Channel No. 4 (66-72 MHz). Authorized power: 100-kw visual, 10-kw aural. Antenna: 1515-ft. above av. terrain, 287-ft. above ground, 9172-ft. above sea level.

Latitude	42°	34'	59''
Longitude	108°	42'	36''

Transmitter: 1.5-mi. due N of Hwy. 28 on Limestone Mountain, Atlantic City.

Satellite Earth Station: Dalsat, 7-meter C-band; Scientific-Atlanta receivers.

Ownership: Central Wyoming College. Dr. Jo Anne McFarland, pres.

Began Operation: May 10, 1983.

Represented (legal): Fletcher, Heald & Hildreth.

Represented (engineering): Robert A. Jones.

Personnel:

GREGORY RAY, general manager.
ROGER HICKS, chief engineer.
RUBY CALVERT, program director.
SHIRLEY WALTON, office manager.

GUAM

KGTF

Agana

Ch. 12

Licensee: Guam Educational Telecommunications Corp., Box 21449, Agana, GU 96921.

Studio: Mangilao Municipality.

Telephones: 671-734-2207; 671-734-3476. Fax: 671-734-5483.

Technical Facilities: Channel No. 12 (204-210 MHz). Authorized power: 27.6-kw visual, 5.5-kw aural. Antenna: 199-ft. above av. terrain, 187-ft. above ground, 467-ft. above sea level.

Latitude	13°	26'	13''
Longitude	144°	48'	17''

Transmitter: Mangilao.

Ownership: Guam Educational Telecommunications Corp.

Began Operation: October 30, 1970.

Represented (legal): Cohn & Marks.

Personnel:

JOSEPH E. TIGHE, chief executive officer & general manager.
DORIS T. GALLO, television program coordinator.
MESSENGER DIAZ, television engineer.
HOWARD E. DAVIS, operations manager.
BENNY T. FLORES, development director.

PUERTO RICO

WELU
Aguadilla

Ch. 32

Licensee: Consumer Educational Research & Development Center, 1386 N. Reagan St., San Benito, TX 78586.

Studio: Rd. 411, Atalaya Park, Aguadilla

Telephone: 809-724-5311.

Technical Facilities: Channel No. 32 (578-584 MHz). Authorized power: 9.33-kw max. visual, 0.93-kw max. aural. Antenna: 950-ft. above av. terrain, 55-ft. above ground, 1177-ft. above sea level.

Latitude	18°	18'	46''
Longitude	67°	11'	09''

Transmitter: 0.5-mi. off Rd. 411, Atalaya Peak.

Ownership: Israel Rodriguez Evangleistic Assn. Inc. Israel Rodriguez, pres.; Dan Rodriguez, treas.; Naomi Rodriguez, dir.

Represented (engineering): Agape TV Media (San Benito, TX).

WUJA
Caguas

Ch. 58

Licensee: Caguas Educational TV Inc., Valle Arriba Heights, B-1 Flamboyant Urb, Carolina, PR 00630.

Studio: Box 6556, Caguas, PR 00626.

Telephone: 809-750-4090.

Technical Facilities: Channel No. 58 (734-740 MHz). Authorized power: 55-kw max. visual, 5.5-kw max. aural. Antenna: 1078-ft. above av. terrain, 110-ft. above ground, 1782-ft. above sea level.

Latitude	18°	16'	40''
Longitude	66°	06'	38''

Holds CP for change to 98.8-kw max. visual, 9.88-kw max. aural. BPET-870414K1.

Transmitter: NW of city of Caguas on Rd. 173.

Ownership: Caguas Educational TV Inc. Rodolfo Font, pres.; Annabell Fontanet de Escribano, v.p.; Magali Nadal Negron, secy.; Juan Jose Escribano Miro, treas.

Began Operation: October 27, 1985.

Represented (engineering): Agape TV Media.

Personnel:
RODOLFO FONT, general manager.

WMTJ
Fajardo

Ch. 40

Licensee: Ana G. Mendez Educational Foundation, Box 21345, Rio Piedras, PR 00928.

Studio: Box 21345, Rio Piedras, PR 00928.

Telephones: 809-766-2600; 809-766-2604. Fax: 809-250-8546.

Technical Facilities: Channel No. 40 (626-632 MHz). Authorized power: 209-kw max. visual, 8.91-kw max. aural. Antenna: 2750-ft. above av. terrain, 205-ft. above ground, 3434-ft. above sea level.

Latitude	18°	16'	34''
Longitude	66°	05'	39''

Holds CP for change to 388-kw max. visual, 2772-ft. above av. terrain, 151-ft. above ground, 3448-ft. above sea level; lat. 18° 18' 36"; long. 65° 47' 41"; transmitter to PRTC communications facility, El Yunque, approximately 0.7-mi. NW of Fuente, Rio Grande. BPET-900117KH.

Transmitter: 500-yds. W of El Yunque Peak, Rio Grande.

Satellite Earth Station: Vertex, 13-meter C-band; Harris receivers.

News Service: UPI.

Ownership: Ana G. Mendez Educational Foundation. Dr. Emilio Torres Reyes, chmn.; Jose Mendez, pres.; Luis Perez, v.p.; Ana J. Noriega, v.p.; Luis Davila Colon, counsel; Ana Hernandez, internal auditor.

Began Operation: February 1, 1985.

Represented (legal): Dow, Lohnes & Albertson.

Represented (engineering): John F. X. Browne & Associates, P.C.

Personnel:
JOSE ECHEGARAY, general manager.
ARIEL DIAZ, chief engineer.
JOSE TORRES, news producer.
FELIX VEGA, program director.
ARNALDO HERNANDEZ, promotion director.
CARMEN PUJOLS, business manager.
EDNA SCHMIDT, marketing director.
ADALBERTO MORALES, production manager.

WIPM-TV
Mayaguez

Ch. 3

Licensee: Puerto Rico Public Bcstg. Corp., Hostos Ave., Hato Rey, PR 00919.

Studio: Post St., 502-S, Mayaguez, PR 00709.

Telephone: 809-834-0164.

Technical Facilities: Channel No. 3 (60-66 MHz). Authorized power: 72.4-kw visual, 7.24-kw aural. Antenna: 2274-ft. above av. terrain, 383-ft. above ground, 3335-ft. above sea level.

Latitude	18°	09'	00''
Longitude	66°	59'	00''

Holds CP for change to 81.3-kw max. visual, 2267-ft. above av. terrain, 322-ft. above ground, 3274-ft. above sea level. BPET-900116KE.

Transmitter: Hwy. 120, 2.2-mi. S of Maricao, PR.

News Services: AP, UPI.

Ownership: Commonwealth of Puerto Rico.

Began Operation: March 19, 1961.

Represented (legal): Covington & Burling.

Personnel:
ELIEZER CARO MARTINEZ, director, WIPM-TV.
See also WIPR-TV, Ch. 6, San Juan.

WQTO
Ponce

Ch. 26

Licensee: Ana G. Mendez Educational Foundation, Box 21345, Rio Piedras, PR 00928.

Studio: RD 176, Km 0.3, Rio Piedras, PR 00928.

Telephone: 809-766-2600. Telex: 3450559. Fax: 809-250-8546.

Technical Facilities: Channel No. 26 (542-548 MHz). Authorized power: 437-kw max. visual, 38-kw max. aural. Antenna: 991-ft. above av. terrain, 213-ft. above ground, 2247-ft. above sea level.

Latitude	18°	04'	50''
Longitude	66°	44'	54''

Transmitter: 2.3-mi. NW of Penuelas.

Satellite Earth Station: Vertex, 13-meter C-band; Harris receivers.

News Service: UPI.

Ownership: Ana G. Mendez Educational Foundation. See WMTJ, Fajardo, PR.

Began Operation: November 26, 1986.

Represented (legal): Dow, Lohnes & Albertson.

Represented (engineering): John F. X. Browne & Associates P.C.

Personnel: See WMTJ, Fajardo, PR.

WIPR-TV

San Juan

Ch. 6

Licensee: Puerto Rico Public Bcstg. Corp., Hostos Ave., Hato Rey, PR 00919.

Studio: Hostos Ave., Hato Rey, PR 00919.

Telephone: 809-764-2036.

Technical Facilities: Channel No. 6 (82-88 MHz). Authorized power: 53.7-kw visual, 5.37-kw aural. Antenna: 2865-ft. above av. terrain, 1089-ft. above ground, 4044-ft. above sea level.

Latitude	18°	06'	42''
Longitude	66°	03'	05''

Holds CP for change to 59.4-kw max. visual, 2707-ft. above av. terrain, 889-ft. above ground, 3845-ft. above sea level. BMPET-890227KE.

Transmitter: Cerro La Santa, 21-mi. S of San Juan.

Multichannel TV Sound: Stereo and separate audio program.

Satellite Earth Stations: Transmit/receive Collins, 10-meter; Collins, Rockwell receivers.

AM Affiliate: WIPR, 10-kw, 940 kHz.

FM Affiliate: WIPR-FM, 135-kw, 91.3 MHz (No. 217), 2865-ft.

News Services: AP, UPI

Ownership: Commonwealth of Puerto Rico.

Began Operation: January 6, 1958.

Represented (legal): Covington & Burling.

Personnel:

AGUSTIN MERCADO ROSA, general manager.
SAMUEL SANTIAGO, administrative officer.

VIRGIN ISLANDS

WTJX-TV

Charlotte Amalie

Ch. 12

Licensee: Virgin Islands Public Television System, Box 7879, St. Thomas, VI 00801.

Studio: Barbel Plaza, Charlotte Amalie, St. Thomas

Telephone: 809-774-6255. Fax: 809-774-7092.

Technical Facilities: Channel No. 12 (204-210 MHz). Authorized power: 29-kw visual, 2.9-kw aural. Antenna: 1476-ft. above av. terrain, 111-ft. above ground, 1585-ft. above sea level.

Latitude	18°	21'	26''
Longitude	64°	56'	50''

Transmitter: Signal Hill, 1.3-mi. NW of Charlotte Amalie.

Satellite Earth Station: Collins, 10-meter; Collins, Rockwell receivers.

Ownership: Government of the U.S. Virgin Islands. Board of Directors: Patrick N. Williams, chmn.; James Southerland, treas.

Began Operation: August 29, 1972.

Represented (legal): Schwartz, Woods & Miller.

Represented (engineering): Kessler & Gehman Associates.

Personnel:

CALVIN F. BASTIAN, general manager.
LORI ELSKOE, editor & public information director.
WILLIAM ARNET, production & operations supervisor.
HELEN S. GABRIEL, business manager.
RON TRAINA, chief engineer.

Foreign Language Programming on U.S. Commercial TV Stations

- KOLD-TV, Tucson, AZ**—Spanish 30 minutes per week.
- KPOL, Tucson, AZ**—Spanish 2 hours per week.
- KDOC-TV, Anaheim, CA**—Total 10.5 hours per week.
- KVEA, Corona-Los Angeles, CA**—Spanish 65.5 hours per week.
- KECY-TV, El Centro, CA-Yuma, AZ**—Spanish 30 minutes per week.
- KCAL, Los Angeles, CA**—Spanish 20 hours per week.
- KMEX-TV, Los Angeles, CA**—Spanish 140 hours per week.
- KTLA, Los Angeles, CA**—Spanish 20 hours per week.
- KWHY-TV, Los Angeles, CA**—Spanish 85 hours per week.
- KCSO, Modesto, CA**—Spanish 86 hours per week.
- KBCP, Paradise, CA**—Spanish 100 hours per week.
- KRBK-TV, Sacramento-Stockton, CA**—Spanish 30 minutes per week.
- KSMS-TV, Salinas-Monterey, CA**—Spanish 126 hours per week.
- KSCI, San Bernardino-Los Angeles, CA**—Chinese 26.5 hours per week, Korean 18 hours per week, Japanese 15 hours per week, Persian 12.5 hours per week, Armenian 3.5 hours per week, Vietnamese 3.5 hours per week, Arabic 2 hours per week, Cambodian 1 hour per week, Filipino 1.5 hours per week, Hebrew 1 hour per week, Hindu 1 hour per week, Italian 30 minutes per week, Portuguese 30 minutes per week.
- KNSD, San Diego, CA**—Spanish 15 hours per week.
- KTSF, San Francisco, CA**—Chinese 19 hours per week, Japanese 16 hours per week, Korean 8 hours per week, 12 others. Total 77 hours per week.
- KNTV, San Jose, CA**—Spanish 30 minutes per week.
- KSTS, San Jose, CA**—Spanish 100 hours per week.
- KMSG-TV, Sanger-Fresno, CA**—Spanish 85 hours per week.
- KFTL, Stockton, CA**—Spanish 2 hours per week.
- KPST-TV, Vallejo, CA**—Chinese 14.5 hours per week.
- KKTV, Colorado Springs-Pueblo, CO**—Spanish 0.5 hours per week.
- KOVR, Denver, CO**—Spanish 2 hours per week.
- KUBD, Denver, CO**—Spanish 63 hours per week.
- WFSB, Hartford, CT**—Spanish 30 minutes per week.
- WHCT-TV, Hartford, CT**—Spanish 1 hour per week.
- WVIT, New Britain-Hartford, CT**—Spanish 1 hour per week.
- WTGI-TV, Wilmington, DE**—Spanish 47 hours per week, Italian 22 hours per week, Korean 12 hours per week.
- WCLF, Clearwater, FL**—Spanish 1 hour per week, Greek 1 hour per week, French 15 minutes per week.
- WTGL-TV, Cocoa, FL**—Spanish 2 hours per week.
- WSCV, Fort Lauderdale, FL**—Spanish 124 hours per week.
- WLTW, Miami, FL**—Spanish 168 hours per week.
- WAGA-TV, Atlanta, GA**—Spanish 30 minutes per week.
- WVEU, Atlanta, GA**—Japanese 2.5 hours per week.
- KHBC-TV, Hilo, HI**—Japanese 6 hours per week.
- KBFD, Honolulu, HI**—Korean 76 hours per week, Filipino 1 hour per week, Chinese 8 hours per week.
- KHAI-TV, Honolulu, HI**—Japanese 30 hours per week, Filipino 1 hour per week, Korean 6 hours per week.
- WCFC-TV, Chicago, IL**—Spanish 3.5 hours per week, Greek 1 hour per week, Italian 1 hour per week.
- WCIU-TV, Chicago, IL**—Spanish 60 hours per week.
- WFLD, Chicago, IL**—Spanish 1 hour per week.
- WGN-TV, Chicago, IL**—Spanish 30 minutes per week.
- WSNS-TV, Chicago, IL**—Spanish 168 hours per week.
- KADN, Lafayette, LA**—French 1 hour per week.
- KLFY-TV, Lafayette, LA**—French 3.5 hours per week.
- WBZ-TV, Boston, MA**—Spanish 30 minutes per week.
- WCVB-TV, Boston, MA**—Spanish 30 minutes per week.
- WLVI-TV, Cambridge-Boston, MA**—Spanish 1 hour per week.
- WHSB, Marlborough, MA**—Arabic 1 hour per week.
- WLUC-TV, Marquette, MI**—Finnish 1 hour per week.
- KNLJ, Jefferson City, MO**—Spanish 30 minutes per week.
- KYFC, Kansas City, MO**—Spanish 1.5 hours per week.
- KNLC, St. Louis, MO**—Spanish 1 hour per week.
- KREN-TV, Reno, NV**—Spanish 80 hours per week.
- KLUZ-TV, Albuquerque, NM**—Spanish 60 hours per week.
- KNAT, Albuquerque, NM**—Spanish 1.5 hours per week.
- KOAT-TV, Albuquerque, NM**—Spanish 30 minutes per week.
- KVIO-TV, Carlsbad, NM**—Spanish 2.5 hours per week.
- KOBF, Farmington, NM**—Navajo 30 minutes per week.
- KRPV, Roswell, NM**—Spanish 4 hours per week.
- KCHF, Santa Fe, NM**—Spanish 2 hours per week.
- KWNM-TV, Silver City, NM**—Spanish 30 minutes per week.
- WNJU, New York, NY-Newark, NJ**—Spanish 78.5 hours per week, Japanese 6 hours per week, Greek 3.5 hours per week, Hindu 2.5 hours per week.
- WXTV, New York, NY—Paterson, New Jersey, NJ**—Spanish 60 hours per week.
- WTVG, Toledo, OH**—Spanish 30 minutes per week.
- WFMZ-TV, Allentown, PA**—Spanish 1 hour per week.
- WPCB-TV, Greensburg-Pittsburgh, PA**—Greek 1 hour per week, Italian 1 hour per week.
- WPRV-TV, Fajardo, PR**—Spanish 26 hours per week.
- WJAR, Providence, RI**—Portuguese 30 minutes per week, Spanish 30 minutes per week.
- KRTW, Baytown, TX**—Spanish 3 hours per week, Vietnamese 30 minutes per week.
- KVEO, Brownsville, TX**—Spanish 3 hours per week.
- KTFH, Conroe, TX**—Spanish 121 hours per week, Vietnamese 1 hour per week.
- KIII, Corpus Christi, TX**—Spanish 1.5 hours per week.
- KORO, Corpus Christi, TX**—Spanish 110 hours per week.
- KDBC-TV, El Paso, TX**—Spanish 30 minutes per week.
- KINT-TV, El Paso, TX**—Spanish 125 hours per week.

KVIA-TV, El Paso, TX—Spanish 2 hours per week.

KFWD, Fort Worth-Dallas, TX—Spanish 60 hours per week.

KTMD, Galveston-Houston, TX—Spanish 133 hours per week.

KUVN, Garland, TX—Spanish 60 hours per week.

KGBT-TV, Harlingen, TX—Spanish 1 hour per week.

KTRK-TV, Houston, TX—Spanish 1 hour per week.

KETK-TV, Jacksonville-Tyler-Longview, TX—Spanish 30 minutes per week.

KGNS-TV, Laredo, TX—Spanish 11.5 hours per week.

KAMC, Lubbock, TX—Spanish 30 minutes per week.

KCBD-TV, Lubbock, TX—Spanish 30 minutes per week.

KJTV, Lubbock, TX—Spanish 2 hours per week.

KPEJ, Odessa, TX—Spanish 2 hours per week.

KXLN-TV, Rosenberg, TX—Spanish 164 hours per week.

KIDY, San Angelo, TX—Spanish 1 hour per week.

KSAT-TV, San Antonio, TX—Spanish 2.5 hours per week.

KVDA-TV, San Antonio, TX—Spanish 119 hours per week.

KWEX-TV, San Antonio, TX—Spanish 148 hours per week.

KVCT, Victoria, TX—Spanish 3 hours per week.

KRGV-TV, Westaco, TX—Spanish 1.75 hours per week.

WTKK, Manassas, VA—Korean 3 hours per week.

WSVI, Christiansted, VI—Spanish 2-5 hours per week.

Foreign Language Programming on U. S. Public/Educational TV Stations

KYUK-TV, Bethel, AK—Eskimo 3 hours per week.

KUAT-TV, Tucson, AZ—Spanish 30 minutes per week.

KRCB-TV, Cotati, CA—Spanish 30 minutes per week.

KLCS, Los Angeles, CA—German 30 minutes per week, French 1 hour per week.

KNXT, Visalia, CA—Armenian 30 minutes per week. Spanish, Hmong, Portuguese, Lao total 10.5 hours per week.

KWBI-TV, Denver, CO—Spanish 30 minutes per week.

WRES, Cocoa, FL—Spanish 3 hours per week.

WLRN-TV, Miami, FL—Spanish 6 hours per week.

WMFE-TV, Orlando, FL—Spanish 60 hours per week.

WXEL-TV, West Palm Beach, FL—Spanish 4 hours per week.

KGTF, Agana, GU—Filipino 1 hour per week.

WYIN, Gary, IN—German 1 hour per week, French 30 minutes per week.

KOOD, Hays-Russell-Great Bend-Salina, KS—Spanish 3 hours per week.

KSWK, Lakin, KS—Spanish 3 hours per week.

KLPA-TV, Alexandria, LA—French 1.5 hours per week.

WLPB-TV, Baton Rouge, LA—French 1.5 hours per week.

KLPB-TV, Lafayette, LA—French 1.5 hours per week.

KLTL-TV, Lake Charles, LA—French 1.5 hours per week.

WLAE-TV, New Orleans, LA—German 30 minutes per week, Spanish 30 minutes per week.

KLTS-TV, Shreveport, LA—French 1.5 hours per week.

WNJT, Trenton, NJ—Spanish 1 hour per week.

KRWG-TV, Las Cruces, NM—Spanish 1 hour per week.

WMHX, Albany-Schenectady, NY—French 1 hour per week, Spanish 1 hour per week, German 1 hour per week, Russian 1 hour per week.

WNYC-TV, New York, NY—Italian 16 hours per week, Japanese 12 hours per week, Korean 4.5 hours per week.

WNYE-TV, New York, NY—Chinese 6 hours per week, Korean 6 hours per week.

WXXI-TV, Rochester, NY—Spanish 1 hour per week.

WMHT, Schenectady-Albany-Troy, NY—French 1 hour per week.

KXON-TV, Claremore, OK—Spanish 2 hours per week.

WLVTV, Allentown-Bethlehem-Easton, PA—Spanish 30 minutes per week.

WQLN, Erie, PA—Spanish 1 hour per week.

WMTJ, Fajardo, PR—Spanish 117 hours per week, French 1 hour per week.

WOTO, Ponce, PR—Spanish 29 hours per week.

WCTE, Cookeville, TN—Spanish 30 minutes per week, German 30 minutes per week.

KEDT-TV, Corpus Christi, TX—Spanish 1.5 hours per week.

KDTN, Denton, TX—Spanish 1 hour per week.

KMBH, Harlingen, TX—Spanish 7.5 hours per week.

KBYU-TV, Provo, UT—Spanish 30 minutes per week, German 30 minutes per week, French 30 minutes per week.

WNVC, Fairfax, VA—Chinese 8 hours per week, Urdu 2 hours per week, Italian 1 hour per week, Japanese 2 hours per week, Korean 3 hours per week.

WNPB-TV, Morgantown, WV—French 30 minutes per week, Spanish 30 minutes per week.

WMVS, Milwaukee, WI—Spanish 2 hours per week.

WMVT, Milwaukee, WI—Spanish 2 hours per week.

KGTF, Agana, GU—Filipino 1 hour per week.

The biweekly newsletter
that covers everything
that's happening in public
broadcasting...the news
and the facts behind the
news...



PUBLIC BROADCASTING REPORT

Public Broadcasting Report is the totally independent information service that covers significant developments on all public broadcasting fronts...from CPB and PBS to NPR and other network programming...from marketing innovations to new technologies... you will follow all the action, *as it develops!*

Public Broadcasting Report will keep you up to date with every important development that affects public broadcasting with:

- key reports on critical local and federal legislative action
- interviews and inside information from top executives at PBS, NPR, CPB and stations nationwide
- coverage of the latest industry studies and research
- in-depth analyses of regulatory developments
- early warnings about grants and awards complete with application deadlines

If you have a stake in public broadcasting, a personal subscription to **PBR** could make a substantial difference in your ability to pursue funding, spot trends, anticipate the impact of developments and make even more informed business decisions.

For subscription information, call collect: (202) 872-9200.

Warren Publishing, Inc.
2115 Ward Court, N.W.
Washington, D.C. 20037

Construction Permits

With Probable Starting Dates as Reported by Principals.

Symbol (#) indicates station was in operation but has reverted to CP status; for additional data, see FCC file. FCC's File No. given where available; for further details, consult file in FCC Reference Room. Dagger (†) indicates non-commercial station. **NOTE:** This listing can be kept up-to-date and corrected with the weekly *TV Action Update* published by Warren Publishing, Inc., reporting all current FCC grants, applications, changes, etc.

Alabama

Dothan (Ch. 60)—WRKJ. Grantee: Marcum Bcstg. Corp., 106 Yale Court, Dothan, AL 36303. Phone: 205-792-3443. Technical Facilities: Channel No. 60 (746-752 MHz). Authorized power: 1500-kw max. visual. Antenna: 1227-ft. above av. terrain, 1145-ft. above ground, 1483-ft. above sea level. Latitude 31° 12' 16", Longitude 85° 15' 39". Transmitter: WTVY-FM transmitter site. Ownership: Douglas J. Marcum, pres.-dir., 50%; Janice A. Marcum, secy.-dir., 50%. Represented (engineering): David P. Thompson. Dothan ADI. BPCT-890623KH. Grant Date: February 12, 1990. Starting Date: Unreported.

Ozark (Ch. 34)—WDAU. Grantee: Samuel Durwood Judah Sr., 823 E. Andrews, Ozark, AL 36360. Phone: 205-774-7177. Technical Facilities: Channel No. 34 (590-596 MHz). Authorized power: 1128-kw max. visual. Antenna: 466-ft. above av. terrain, 459-ft. above ground, 719-ft. above sea level. Latitude 31° 12' 30", Longitude 86° 36' 51". Transmitter: N side of State Hwy. 103, 0.4-mi. E of Wicksburg. Ownership: Samuel D. Judah Sr., 100%. Represented (legal): Borsari & Kump. Represented (engineering): Lohnes & Culver. Dothan ADI. BPCT-870610KP. Grant Date: November 10, 1987. Starting Date: January 1, 1991.

Troy (Ch. 67)—WRJM-TV. Grantee: Shelley Bcstg. Co. Inc., Debtor-in-Possession, Drawer 1189, Ozark, AL 36361. Phone: 205-774-9323. Technical Facilities: Channel No. 67 (788-794 MHz). Authorized power: 4680-kw max. visual, 464.1-kw max. aural. Antenna: 1930-ft. above av. terrain, 1840-ft. above ground, 2356-ft. above sea level. Latitude 31° 58' 32", Longitude 86° 09' 46". Transmitter: 10 E. Delano St., SE of Grady. Ownership: H. Jack Mizell, pres., 100%. Represented (legal): Borsari & Kump. Represented (engineering): Lohnes & Culver. Montgomery-Seima ADI. BPCT-850522KH. Grant Date: May 20, 1986. Starting Date: Unreported.

Arizona

Flagstaff (Ch. 4)—KZJC. Grantee: WTVW Inc., Box 3434, Fort Pierce, FL 33454. Phone: 305-464-3434. Technical Facilities: Channel No. 4 (66-72 MHz). Authorized power: 100-kw visual. Antenna: 377-ft. above av. terrain, 351-ft. above ground, 7365-ft. above sea level. Latitude 35° 04' 24", Longitude 111° 34' 06". Transmitter: 9.7-mi. SSE of Flagstaff. Requests modification of CP for change to 1598-ft. above av. terrain, 263-ft. above ground, 8704-ft. above sea level, lat. 34° 58' 04", long. 111° 30' 30", transmitter to atop Mormon Mountain, 18-mi. SSE of Flagstaff. Ownership: Frank K. Spain, pres., 35%; Margaret H. Spain, 35%; Letha M. Spain, 20%; Perrin Purvis, v.p., 10%. WTVW Inc. Stations: WTVW(TV), Tupelo, MS; WTVX(TV), Fort Pierce-Vero Beach, FL. Represented (legal): Haley, Bader & Potts. Flagstaff ADI. BPCT-870821KG. Grant Date: September 14, 1988. Starting Date: Unreported.

Flagstaff (Ch. 9)—Grantee: G & D Communications Inc., Suite 550, 1627 Eye St. NW, Washington, DC 20006. Phone: 202-223-3366. Technical Facilities: Channel No. 9 (186-192 MHz). Authorized power: 1-kw max. visual, 0.1-kw max. aural. Antenna: 1857-ft. above av. terrain, 54-ft. above ground, 9234-ft. above sea level. Latitude 32° 14' 40", Longitude 111° 36' 16". Transmitter: TV Hill, Elden Mountain. Ownership: Jordan H. Goldman, pres., 47.5%; Ronald I. Dozoretz, v.p., 47.5%; Nancy Cherry, treas.-asst. secy., 5%. GDCI is permittee of KZJF, Ch. 36 Paris, TX & Ch. 20 Enid, OK. Represented (legal): McFadden, Evans & Sill. Represented (engineering): Communications Engineering Services. Flagstaff ADI. BPCT-870224KE. Grant Date: December 1, 1988. Starting Date: Unreported.

Flagstaff (Ch. 13)—KKTU. Grantee: Dr. Michael C. Gelfand, 4905 Del Ray Ave., Bethesda, MD 20814. Phone: 301-652-2552. Technical Facilities: Channel No. 13 (210-216 MHz). Authorized power: 290-kw visual, 29-kw aural. Antenna: 1555-ft. above av. terrain, 240-ft. above ground, 8698-ft. above sea level. Latitude 34° 58' 05", Longitude 111° 30' 29". Transmitter: 3.5-mi. NW of Mormon Lake. Ownership: Dr. Michael Gelfand. Represented (engineering): Kessler & Gehman Associates Inc. Flagstaff ADI. BPCT-831110KE. Grant Date: October 25, 1984. Starting Date: January 1, 1991.

Green Valley (Ch. 46)—KXGR. Grantee: Sungit Corp. Inc., 2309 N. Hampton, Tucson, AZ 85719. Phone: 602-841-6443. Technical Facilities: Channel No. 46 (662-668 MHz). Authorized power: 100-kw max. visual. Antenna: 2300-ft. above av. terrain, 125-ft. above ground, 6116-ft. above sea level. Latitude 31° 54' 41", Longitude 111° 11' 58". Transmitter: Samaniego Peak, approximately 13-mi. W of Green Valley. Requests modification of CP for change to 4898-kw max. visual, 2028-ft. above av. terrain, 184-ft. above ground, 4560-ft. above sea level, lat. 32° 14' 56", long. 111° 06' 59", transmitter to Tucson Mountain transmitter site, 8.7-mi. WNW of Tucson. Ownership: Ariene DeRone Stevenson, pres., 100%. Represented (engineering): Lechman & Johnson Inc. Tucson ADI. BPCT-830311KN. Grant Date: October 31, 1988. Starting Date: Unreported.

Tolleson (Ch. 51)—Grantee: Hector Garcia Salvatierra L.P., 11 W. Medlock Dr., Phoenix, AZ 85013. Phone: 602-277-8938. Technical Facilities: Channel No. 51 (692-698 MHz). Authorized power: 5000-kw max. visual, 500-kw max. aural. Antenna: 1755-ft. above av. terrain, 379-ft. above ground, 2959-ft. above sea level. Latitude 33° 20' 05", Longitude 112° 03' 40". Transmitter: South Mountain Park, 7-mi. S of Phoenix. Ownership: Hector Garcia Salvatierra, gen. partner,

52%; Jamison Investment Co. Inc. & Predrag Mitrovich, ltd. partners, 48% jointly. JICI ownership: H. Corbin Day, chmn.-treas., 31.65%; Estate of John S. Jamison, 38.22%; Dorothy J. Day, 10.05%; John S. Jamison III, 10.05%; Margaret L. Jamison, 10.03%. Represented (legal): Wiley, Rein & Fielding. Represented (engineering): Ruben, Bednarek & Associates Inc. Phoenix ADI. BPCT-850215LB. Grant Date: August 27, 1990. Starting Date: Unreported.

Arkansas

Little Rock (Ch. 42)—Grantee: Leininger-Geddes Partnership, 203 W. 13th St., Little Rock, AR 72202. Technical Facilities: Channel No. 42 (638-644 MHz). Authorized power: 5000-kw max. visual, 1000-kw max. aural. Antenna: 765-ft. above av. terrain, 724-ft. above ground, 1024-ft. above sea level. Latitude 34° 52' 28", Longitude 92° 00' 35". Transmitter: 4.5-mi. W of Jacksonville. Ownership: Dale Leininger, gen. partner, 51%; Darrell Geddes, gen. partner, 49%. Represented (engineering): Charles J. Thompson. Little Rock ADI. BPCT-850607KO. Grant Date: July 7, 1987. Starting Date: Unreported.

California

Big Bear Lake (Ch. 59)—KBBL. Grantee: Riklis Bcstg. Co. L.P., 663 Maulhardt Ave., Oxnard, CA 93030. Phones: 805-988-0063; 805-983-6363. Technical Facilities: Channel No. 59 (740-746 MHz). Authorized power: 5000-kw max. visual, 500-kw max. aural. Antenna: 2000-ft. above av. terrain, 467-ft. above ground, 9267-ft. above sea level. Latitude 34° 12' 36", Longitude 116° 51' 00". Transmitter: Approx. 5.5-mi. SE of Big Bear Lake on Sugarkump Mountain. Requests modification of CP for change to 1829-kw max. visual, 3609-ft. above av. terrain, 151-ft. above ground, 9190-ft. above sea level, lat. 34° 03' 46", long. 116° 53' 34", transmitter to Reynolds Ridge, Little San Geronio Peak, 7.8-mi. NE of Yucaipa. Ownership: Riklis Broadcasting Co. L.P. See KADY-TV, Oxnard, CA. Represented (engineering): Lawrence Behr & Associates Inc. Personnel: John Huddy, general manager. Los Angeles ADI. BPCT-841010KM. Grant Date: July 2, 1985. Starting Date: November 1, 1990.

Clovis (Ch. 43)—KZJE. Grantee: San Joaquin TV Improvement Corp., 14830 Valley View Ave., La Mirada, CA 90638. Phone: 714-522-8924. Technical Facilities: Channel No. 43 (644-650 MHz). Authorized power: 1057-kw max. visual, 106-kw max. aural. Antenna: 2145-ft. above av. terrain, 150-ft. above ground, 3510-ft. above sea level. Latitude 36° 44' 45", Longitude 119° 16' 52". Transmitter: Near peak of Bear Mountain, 1-mi. N of Hwy. 180, Fresno County. Ownership: Arnold Applebaum, 69%; Ysidro R. Macias, 6%; Alicia Maldonado, 6%; Al Reyes, 6%; Television Center Inc., 5%; Fernando Aguirre, 2%. Television Center is a communications consulting firm. Represented (engineering): Lohnes & Culver. Fresno-Visalia ADI. BPCT-820510KI. Grant Date: April 5, 1988. Starting Date: Unreported.

Coalinga (Ch. 27 ETV)—KWEW. Grantee: Western Educational Coalition, 522 W. Washington, Coalinga, CA 93210. Phone: 209-298-5828. Technical Facilities: Channel No. 27 (548-554 MHz). Authorized power: 3890-kw max. visual, 389-kw max. aural. Antenna: 2330-ft. above av. terrain, 168-ft. above ground, 3808-ft. above sea level. Latitude 36° 18' 17", Longitude 120° 24' 08". Transmitter: Atop Black Mountain, Coalinga. Ownership: Western Educational Coalition. Principals: Ronald Haus, pres.; Theodore Terry, v.p.; Aaron Wilson; Stuart R. Chandler; Constance Haus; Esdras B. Vettancourt. Represented (legal): McCabe & Allen. Represented (engineering): du Treil, Lundin & Rackley. BPET-850919KU. Grant Date: February 27, 1986. Starting Date: March 1, 1991.

El Centro (Ch. 7)—Grantee: La Paz Wireless L.P., 6021 Eastwood St., Alta Loma, CA 91701. Technical facilities: Channel No. 7 (174-180 MHz). Authorized power: 316-kw visual, 31.6-kw aural. Antenna: 1588-ft. above av. terrain, 466-ft. above ground, 2510-ft. above sea level. Latitude 33° 03' 21", Longitude 114° 49' 44". Transmitter: Atop Black Mountain, 15-mi. NE of Glamis. Ownership: Armando Navarro, gen. partner, 51%; Imperial Valley Bcstg. L.P., 49%. WBLP ownership: Becky Bowie, gen. partner, 100%. Represented (legal): Pepper & Corazzini. Represented (engineering): A. D. Ring & Associates. El Centro, CA-Yuma, AZ ADI. BPCT-870602KI. Grant Date: July 2, 1990. Starting Date: Unreported.

Eureka (Ch. 29)—KZJA. Grantee: Sainte Sepulveda Inc., 508 El Vista Ave., Modesto, CA 95354-1827. Phone: 209-529-8176. Technical Facilities: Channel No. 29 (560-566 MHz). Authorized power: 1451.4-kw max. visual, 145-kw max. aural. Antenna: 1678-ft. above av. terrain, 274-ft. above ground, 2952-ft. above sea level. Latitude 40° 43' 36", Longitude 123° 58' 18". Transmitter: Antenna farm on Barry Ridge, 11-mi. SE of Eureka, approx. 1-mi. W of Kneeland. Ownership: James & Sharon Deon Sepulveda, 100% jointly. Represented (engineering): Cecil Lynch. Eureka ADI. BPCT-850814KF. Grant Date: February 15, 1988. Starting Date: Unreported.

Merced (Ch. 51)—KVMG. Grantee: Wade Axel, Box 2269, Fort Bragg, CA 95437. Phone: 707-964-5729. Technical Facilities: Channel No. 51 (692-698 MHz). Authorized power: 15.85-kw max. visual, 3.4-kw max. aural. Antenna: 268-ft. above av. terrain, 293-ft. above ground, 485-ft. above sea level. Latitude 37° 15' 11", Longitude 120° 22' 57". Transmitter: Mariposa Way, 1.5-mi.

Construction Permits—California

E of Hwy. 99. Ownership: Wade Axell, 100%. Axell has interest in license of KSAY(FM) Fort Bragg, CA. Fresno-Visalia ADI. BPCT-870327KK. Grant Date: December 21, 1988. Starting Date: Unreported.

Novato (Ch. 68)—Grantee: North Bay Television Inc., 7089 Redwood Blvd., Novato, CA 94945. Phone: 415-892-8808. Technical Facilities: Channel No. 68 (794-800 MHz). Authorized power: 5000-kw max. visual, 500-kw aural. Antenna: 1414-ft. above av. terrain, 268-ft. above ground, 1748-ft. above sea level. Latitude 38° 08' 53", Longitude 122° 35' 33". Transmitter: Mt. Burdell. Ownership: Tak Sun Cheung, pres., 23.1%; Dennis De Souza, 23%; Maria Neff, v.p.-secy., 23.1%; Rae Ann Seet, 15.4%; Gloria Sakato, treas., 15.4%. Represented (legal): Seymour M. Chase. Represented (engineering): du Treil, Lundin & Rackley. San Francisco ADI. BPCT-850725LC. Grant Date: November 28, 1988. Starting Date: October 1, 1991.

Paradise (Ch. 30)—KBCP. Grantee: Sainte Ltd., Box 4159, Modesto, CA 95352-4159. Phone: 209-523-0777. Fax: 209-523-0898. Technical Facilities: Channel No. 30 (566-572 MHz). Authorized power: 2520-kw max. visual, 252-kw max. aural. Antenna: 1440-ft. above av. terrain, 374-ft. above ground, 3914-ft. above sea level. Latitude 39° 57' 45", Longitude 121° 42' 40". Transmitter: W side of Cohasset Rd., 1.1-mi. NE of junction at Vilas Rd., 20-mi. NE of Chico, Butte County. Requests modification of CP for change to 2510-kw max. visual, 1444-ft. above av. terrain, 377-ft. above ground, 3917-ft. above sea level. Ownership: Sainte Ltd., 100%. See TV Station Ownership. Represented (legal): Fletcher, Heald & Hildreth. Represented (engineering): Cecil Lynch. Chico-Redding ADI. BPCT-840627KE. Grant Date: September 4, 1985. Starting Date: Late 1990.

Porterville (Ch. 61)—KKAK. Grantee: Arthur C. Kralowec, 1077 W. Morton Ave., Porterville, CA 93257. Phones: 209-782-1552; 209-781-6100. Fax: 209-782-0364. Technical Facilities: Channel No. 61 (752-758 MHz). Authorized power: 2500-kw max. visual. Antenna: 2635-ft. above av. terrain, 62-ft. above ground, 5778-ft. above sea level. Latitude 36° 17' 14", Longitude 118° 50' 17". Transmitter: Atop Cow Mountain. Ownership: Arthur C. Kralowec, 100%. Represented (engineering): A. D. Ring & Associates, P.C. Personnel: M. Jackson, chief engineer; Hans J. Hansen, promotion director; A. Kralowec, business manager. Fresno-Visalia ADI. BPCT-870526KK. Grant Date: May 25, 1988. Starting Date: Unreported.

Rancho Palos Verdes (Ch. 44)—KRPA. Grantee: Rancho Palos Verdes Bcstrs. Inc., 3583 Veteran Ave., Los Angeles, CA 90034. Technical Facilities: Channel No. 44 (650-656 MHz). Authorized power: 5000-kw max. visual, 500-kw aural. Antenna: 1768-ft. above av. terrain, 172-ft. above ground, 2177-ft. above sea level. Latitude 33° 23' 13", Longitude 118° 24' 00". Transmitter: Black Jack Mountain, Avalon. Ownership: Terence E. Crosby, pres., 52%; Carlos Duarte, v.p., 12%; Maria Duarte, secy.-treas., 12%; Barbara Esensten, dir., 12%; Gwendolyn Tucker, dir., 12%; Richard Virtue, dir.; Dr. Paul Peppard; Robert Welbourn. Represented (legal): Mullin, Rhyne, Emmons & Topel, P.C. Represented (engineering): Charles I. Gallagher, P.E., Consulting Radio Engineers. Los Angeles ADI. BPCT-830325KG. Grant Date: July 22, 1985. Starting Date: Unreported.

San Francisco (Ch. 32 ETV)—Grantee: Minority Television Project, 71 Stevenson St., Suite 1900, San Francisco, CA 94105. Phone: 415-882-5566. Fax: 415-495-5123. Technical Facilities: Channel No. 32 (578-584 MHz). Authorized power: 1333-kw visual, 132-kw aural. Antenna: 1670-ft. above av. terrain, 980-ft. above ground, 1810-ft. above sea level. Latitude 37° 45' 20", Longitude 122° 27' 05". Transmitter: Mount Sutro. Principals: Otis McGee, pres.-treas.; Bonnie Asano, secy.; Marvel Allen, dir.; Jacqueline James, dir.; Avonee Smith, dir.; Zuretti L. Goosby, dir. BPCT-831101KI. Grant Date: February 8, 1990. Starting Date: Unreported.

Twenty-nine Palms (Ch. 31)—KVMD. Grantee: Desert 31 Television Inc., No. 12, 270 Ohio St., Pasadena, CA 91106. Phone: 818-799-0040. Technical Facilities: Channel No. 31 (572-578 MHz). Authorized power: 15.85-kw max. visual. Antenna: 272-ft. above av. terrain, 609-ft. above ground, 2634-ft. above sea level. Latitude 34° 11' 34", Longitude 116° 06' 22". Transmitter: Valle Vista & Sunrise Rds. Ownership: Joseph Shackelford, pres.-secy.-treas., 100%. Los Angeles ADI. BPCT-870529KN. Grant Date: May 26, 1988. Starting Date: Unreported.

Ventura (Ch. 57)—KSTV-TV. Grantee: Costa de Oro Television Inc., 4628 Vanderbilt Court, Ventura, CA 93003. Technical Facilities: Channel No. 57 (728-734 MHz). Authorized power: 1120-kw max. visual. Antenna: 833-ft. above av. terrain, 118-ft. above ground, 1319-ft. above sea level. Latitude 34° 18' 10", Longitude 119° 13' 41". Transmitter: Willis Peak, 4.3-mi. ENE of Ventura. Ownership: Leopoldo Ramos, 25%; Gilbert A. Contreras, 8.33%; Salvador C. Contreras, 8.33%; James J. Granby, 8.33%; Rudolph S. Martinez, 8.33%; Ralph R. Ocampo, 8.33%; Walter F. Ulloa, 8.33%; Tila Estrada, 5%; Romualdo Ochoa, 5%; Leonard Ortiz, 5%; Lydia G. Thompson, 5%; remainder publicly held. Represented (legal): Mullin, Rhyne, Emmons & Topel, P.C. Represented (engineering): Andrus & Associates Inc. Los Angeles ADI. BPCT-850725. Grant Date: November 25, 1986. Starting Date: Unreported.

Colorado

Boulder (Ch. 14)—KTVJ. Grantee: Boulder Telecasting Corp., 1645 W. Fullerton Ave., Chicago, IL 60614. Phone: 312-975-0400. Fax: 312-975-6975. Technical Facilities: Channel No. 14 (470-476 MHz). Authorized power: 5000-kw max. visual, 500-kw max. aural. Antenna: 1372-ft. above av. terrain, 829-ft. above ground, 7968-ft. above sea level. Latitude 39° 43' 51", Longitude 105° 13' 56". Transmitter: Lookout Mountain Antenna Farm, near Golden. Ownership: Fred J. Eychaner, pres.-treas., 100%; Barbara Eychaner Richardson, v.p.; Glenda Wright, secy. F. J. Eychaner has interest in WPWR-TV, Gary, IN. Represented (legal): Fletcher, Heald & Hildreth. Represented (engineering): Richard L. Biby. Personnel: Fred Eychaner, general manager; Dirk Freeman, chief engineer. Denver ADI. BPCT-790130KS. Grant Date: September 1, 1982. Starting Date: February 1, 1991.

Denver (Ch. 50)—KSHF. Grantee: Lomas De Oro Bcstg. Corp., 3000 Chandler Blvd., Burbank, CA 91505. Phone: 818-848-3922. Technical Facilities: Channel No. 50 (686-692 MHz). Authorized power: 5000-kw max. visual, 500-kw max. aural. Antenna: 962-ft. above av. terrain, 190-ft. above ground, 7710-ft. above sea level. Latitude 39° 43' 47", Longitude 105° 14' 59". Transmitter: Colorow Hill, 2-mi. SW of Golden. Ownership: Theresa E. Romero, pres.-secy.-treas., 100%. Represented (legal): Paul Hastings, Janofsky & Walker. Represented (engineering): Silliman & Silliman. Denver ADI. BPCT-860212KO. Grant Date: March 10, 1989. Starting Date: Unreported.

Fort Collins (Ch. 22)—Grantee: Eagle 22 Ltd., 3412 Terry Ridge Rd., Fort Collins, CO 80524. Phone: 303-484-4736. 5000-kw max. visual, 500-kw max. aural. Antenna: 1408-ft. above av. terrain, 235-ft. above ground, 7315-ft. above sea level. Latitude 40° 32' 59", Longitude 105° 11' 48". Transmitter: Horsetooth Mountain. Ownership: J. W. Welsh, gen. partner, 23%; Paul Meacham, gen. partner, 10%; Anya Meacham, 17%; Lydia Guteraez, 10%; N.B. (Barry) Shuler, ltd. partner, 5%; Rilla Shuler, ltd. partner, 5%; Carolyn Banowetz, ltd. partner, 2%. Represented (legal): Reddy, Bepley & Martin. Represented (engineering): Scott Baxter & Assoc. BPCT-830218KL. Grant Date: May 13, 1987. Starting Date: Unreported.

Longmont (Ch. 25)—KZJG. Grantee: Longmont Channel 25 Inc., Box 984, Little Rock, AR 72203. Phone: 501-753-5338. Technical Facilities: Channel No. 25 (536-542 MHz). Authorized power: 5000-kw max. visual. Antenna: 1089-ft. above av. terrain, 1020-ft. above ground, 6076-ft. above sea level. Latitude 40° 05' 48", Longitude 104° 53' 59". Transmitter: 2-mi. WSW of Frederick city center. Ownership: Jimmy C. Cowsert, gen. partner, 50%; George S. Finn Jr., gen. partner, 50%. Represented (legal): Southmayd, Powell & Taylor. Represented (engineering): Arthur K. Peters Consulting Engineers. Denver ADI. BPCT-870529KM. Grant Date: August 12, 1988. Starting Date: Unreported.

Pueblo (Ch. 32)—KPCS. Grantee: tvUSA/Pueblo Ltd., 790 Madison Ave., New York, NY 10021. Phone: 202-861-7800. Technical Facilities: Channel No. 32 (578-584 MHz). Authorized power: 3720-kw max. visual, & 295-kw horizontal visual, 75.9-kw max. & 29.5-kw horizontal aural. Antenna: 2297-ft. above av. terrain, 253-ft. above ground, 9540-ft. above sea level. Latitude 38° 44' 42", Longitude 104° 51' 39". Transmitter: Cheyenne Mountain, 6.4-mi. SSW of Colorado Springs. Ownership: Pueblo Television Corp., gen. partner, 24%; Natalie Hanna, ltd. partner, 76%. Pueblo Television Corp. ownership: Edward B. Hanna, pres.-treas., 1%; Gene A. Davis, v.p., 37.5%; Marcia Hanna, secy., 61.5%. Represented (engineering): Jules Cohen & Associates Inc. Colorado Springs-Pueblo ADI. BPCT-811124KE. Grant Date: June 2, 1986. Starting Date: Unreported.

Connecticut

New Haven (Ch. 59)—WTVU. Grantee: K-W TV Inc., 4930 W. Oakton St., Skokie, IL 60077. Phone: 312-982-9600. Technical Facilities: Channel No. 59 (740-746 MHz). Authorized power: 2588-kw visual, 259-kw aural. Antenna: 1309-ft. above av. terrain, 1104-ft. above ground, 1549-ft. above sea level. Latitude 41° 22' 12", Longitude 72° 45' 12". Transmitter: Sea Hill Rd., approx. 1.2-mi. N of Beach St., North Branford. Requests modification of CP for change to 5010-kw max. visual, 1207-ft. above av. terrain, 538-ft. above ground, 1529-ft. above sea level, lat. 41° 33' 47", long. 72° 50' 37", transmitter to West Peak, near West Peak Park, Hanging Mills, Meriden. Ownership: Bernard Katz, chmn., 17.33%; David H. Katz, pres., 17.33%; Steven Friedheim, 13.33%; Frank H. Morelli, v.p.; Jerry Weiss, v.p.-secy.; Benjamin Weiss, v.p.-treas., 30.66%; Barbara A. Morelli, 17.33%; Helen W. Mimms, 2%; Robert Weiss, 2%. Represented (legal): Lovernthal, Senter & Lerman. Hartford-New Haven ADI. BPCT-456. Grant Date: June 24, 1953. Starting Date: December 1, 1990.

Florida

Boca Raton (Ch. 63 ETV)—WPPB-TV. Grantee: Palmetto Bcstrs. Assoc. for Communities Inc., 1101 S. Olive Ave., West Palm Beach, FL 33401. Phone: 407-835-9311. Technical Facilities: Channel No. 63 (764-770 MHz). Authorized power: 3176-kw max. visual. Antenna: 1017-ft. above av. terrain, 1014-ft. above ground, 1024-ft. above sea level. Latitude 25° 59' 34", Longitude 80° 10' 27". Transmitter: SE corner of S. 33rd Ave. & Pembroke, Pembroke Park. Principals: Claude H. Rhea, pres.; Gordon Gray, v.p.; Eugene Keebler, secy.; James Watson, treas.; Norma Ray, asst. secy. PBA is permittee of WETV, Key West & WLCB-TV, Leesburg, FL. Represented (legal): May & Dunne, Chartered. Represented (engineering): John F. X. Browne & Associates P.C. BMPET-890303KN. Grant Date: June 22, 1989. Starting Date: Unreported.

Bradenton (Ch. 66)—Grantee: Bradenton Broadcast Television Co. Ltd., 515 First Ave. E., Bradenton, FL 34208. Phone: 813-747-2879. Technical Facilities: Channel No. 66 (782-788 MHz). Authorized power: 5000-kw max. visual. Antenna: 1565-ft. above av. terrain, 1541-ft. above ground, 1624-ft. above sea level. Latitude 27° 48' 59", Longitude 82° 16' 15". Transmitter: Off Rhodine Rd., 4-mi. along azimuth 351°T from Balm. Ownership: Anna Flenoy Rogers, gen. partner, 22%; MFR Inc., ltd. partner, 78%. MFR Inc. ownership: Thomas H. Minkoff, 48.5%; Michael Rugers, 48.5%; Robert Francis, 3%. Represented (legal): Buentzle & Crawford. Represented (engineering): Jules Cohen & Associates, P.C. Tampa-St. Petersburg ADI. BPCT-870731LB. Grant Date: September 19, 1990. Starting Date: Unreported.

Bunnell (Ch. 58)—WDRU. Grantee: Bunnell Communications Inc., Box 32, Rte. 2, Groveland, FL 32736. Phone: 904-429-2246. Technical Facilities: Channel No. 58 (734-740 MHz). Authorized power: 4624-kw max. visual, 462-kw max. aural. Antenna: 1613-ft. above av. terrain, 1621-ft. above ground, 1631-ft. above sea level. Latitude 29° 26' 56", Longitude 81° 17' 59". Transmitter: Black Point Rd., Lots 10 & 12, Sect. 20, Twp. 12, Range 30, Bunnell. Ownership: Arthur T. Lowery, pres.-treas., 51%; James W. Allen, v.p.-secy.; John C. Allen, 24.5%; Edward L. Mickler, 24.5%. Represented (legal): Mullin, Rhyne, Emmons & Topel, P.C. Orlando-Daytona

Beach-Melbourne ADI. BPCT-860422KK. Grant Date: November 2, 1987. Starting Date: Unreported.

Destin (Ch. 64)—WTNK. Grantee: Emerald Coast Bcstg., Suite 102, 884 Hwy. 98 E, Destin, FL 32541. Phone: 904-837-0555. Technical Facilities: Channel No. 64 (770-776 MHz). Authorized power: 2750-kw max. visual. Antenna: 426-ft. above av. terrain, 420-ft. above ground, 472-ft. above sea level. Latitude 30° 30' 51", Longitude 86° 13' 12". Transmitter: 1.25-mi. WNW of Portland, 1.06-mi. NW of Rte. 20. Ownership: James Harvey Tipler, gen. partner, 50%; Bruce Kuerten, gen. partner, 50%. Represented (legal): Keck, Mahin & Cate. Represented (engineering): Lohnes & Culver. Mobile, AL-Pensacola, FL ADI. BPCT-870610KQ. Grant Date: May 2, 1988. Starting Date: Unreported.

Fort Walton Beach (Ch. 58)—WAWD. Grantee: Rainbow 58 Bcstg. Inc., Box 5527, Destin, FL 32541. Studio: 602 Mountain Drive, Destin, FL 32541. Phone: 904-837-1091. Technical Facilities: Channel No. 58 (734-740 MHz). Authorized power: 5000-kw max. visual, 500-kw max. aural. Antenna: 450-ft. above av. terrain, 449-ft. above ground, 466-ft. above sea level. Latitude 30° 23' 08", Longitude 86° 24' 54". Transmitter: 1600-ft. N of Miracle Strip Pkwy., 1-mi. W of Walton County line. Requests modification of CP for change to 100-kw max. visual, 164-ft. above av. terrain, 151-ft. above ground, 167-ft. above sea level, lat. 30° 23' 35", long. 86° 29' 41", transmitter to 602 Mountain Dr., Destin. Ownership: Clement S. Ross, 51%; H. James Sharp, 49%. Represented (legal): Baroff, Koerner, Olender & Hochberg, P.C. Personnel: Wendall M. Rowan, general manager. Mobile, AL-Pensacola, FL ADI. BPCT-8703317L. Grant Date: August 9, 1988. Starting Date: Unreported.

High Springs (Ch. 53)—WGFL. Grantee: Budd Bcstg. Co., 3111 N.W. 9th Place, Gainesville, FL 32605. Phone: 904-378-3729. Fax: 904-375-6111. Technical Facilities: Channel No. 53 (704-710 MHz). Authorized power: 1400-kw max. visual. Antenna: 423-ft. above av. terrain, 381-ft. above ground, 561-ft. above sea level. Latitude 29° 45' 23", Longitude 82° 24' 29". Transmitter: 1.3-mi. S of Hague, W of U.S. 441, Alachua County. Ownership: Harvey M. & Irene S. Budd, 100% jointly. For other interests see American Communications & Television Inc. in TV Station Ownership. Represented (legal): Baroff, Koerner, Olender & Hochberg, P.C. Represented (engineering): Kessler & Gehman Associates Inc. Gainesville ADI. BPCT-830705KL. Grant Date: June 13, 1986. Starting Date: February 1, 1991.

Inverness (Ch. 64)—Grantee: Meredith Corp., 1716 Locust St., Des Moines, IA 50336. Phone: 515-284-3000. Technical Facilities: Channel No. 64 (770-776 MHz). Authorized power: 3236-kw max. visual, 646-kw max. aural. Antenna: 1000-ft. above av. terrain, 981-ft. above ground, 1056-ft. above sea level. Latitude 28° 56' 53", Longitude 82° 23' 03". Transmitter: 8-mi. NWW of Inverness. Ownership: Meredith Corp. See TV Station Ownership. Represented (engineering): Hammett & Edison Inc. Tampa-St. Petersburg ADI. BPCT-850827KE. Grant Date: March 24, 1989. Starting Date: Unreported.

Islamorada (Ch. 9 ETV)—WKEB. Grantee: Keys Educators Bcstg. Inc., 1101 S. Olive Ave., West Palm Beach, FL 33401. Phone: 407-835-9311. Technical Facilities: Channel No. 9 (186-192 MHz). Authorized power: 316-kw visual. Antenna: 429-ft. above av. terrain, 482-ft. above ground, 492-ft. above sea level. Latitude 25° 05' 29", Longitude 80° 26' 37". Transmitter: 1.5-mi. NE of Rock Harbor on U.S. Hwy. 1, mile marker 99.6. Officers: Brian E. Brightly Jr., v.p.-dir.; James O. Plinton Jr., secy.-dir.; Rudy M. Beserra, Gustavo Pupo-Mayo, Arturo Villar & Cilka Gold, dirs. Represented (legal): May & Dunne, Chartered. Represented (engineering): John F. X. Browne & Associates P.C. BPET-851018KN. Grant Date: March 27, 1986. Starting Date: January 1, 1991.

Jacksonville (Ch. 59 ETV)—WJEB-TV. Grantee: Jacksonville Educators Bcstg., 10902 S. Wilcrest Dr., Houston, TX 77099. Phone: 714-665-2113. Technical Facilities: Channel No. 59 (740-746 MHz). Authorized power: 4966-kw max. visual, 500-kw max. aural. Antenna: 948-ft. above av. terrain, 932-ft. above ground, 960-ft. above sea level. Latitude 30° 16' 34", Longitude 81° 33' 53". Transmitter: 9090 Hogan Rd., Jacksonville. Ownership: Community Educational Television Inc. Principals: Paul F. Crouch, pres.-dir.; Norman Juggert, secy.-dir. Represented (engineering): John F. X. Browne & Associates, P.C. BPET-860922KF. Grant Date: June 9, 1987. Starting Date: Unreported.

Key West (Ch. 8)—Grantee: Hispanic Keys Bcstg. Corp., 3450 Eagle Ave., Key West, FL 33040. Phone: 305-296-8781. 316-kw max. visual, 31.6-kw max. aural. Antenna: 472-ft. above av. terrain, 468-ft. above ground, 472-ft. above sea level. Latitude 24° 39' 33", Longitude 81° 32' 07". Transmitter: Sugarloaf Key, 18.2-mi. ENE of Key West. Ownership: Charles P. Curry Jr., pres., 50%; C. Michael Curry, v.p.-secy.-treas., 50%. Represented (legal): Koteen & Naftain. Represented (engineering): Kessler & Gehman Associates Inc. BPCT-850917KF. Grant Date: July 18, 1988. Starting Date: Unreported.

Key West (Ch. 22)—WYDH. Grantee: Penny Drucker, 5275 Hatch Dr., Evergreen, CO 80439. Phone: 303-674-8596. Technical Facilities: Channel No. 22 (518-524 MHz). Authorized power: 5000-kw max. visual, 500-kw max. aural. Antenna: 571-ft. above av. terrain, 570-ft. above ground, 571-ft. above sea level. Latitude 24° 40' 26", Longitude 81° 31' 10". Transmitter: 1-mi. N of Rte. 1 on W side of Cudjoe Key. Ownership: Penny Drucker, 100%. P. Drucker is applicant for new FMs in Aspen & Grand Junction, CO; Richmond, VA. Represented (legal): Cole, Raywid & Braverman. Miami ADI. BPCT-8703319K. Grant Date: January 20, 1988. Starting Date: Unreported.

Lake Worth (Ch. 67)—WHBI. Grantee: Hispanic Bcstg. Inc., 2203 N.E. 203rd Terrace, North Miami Beach, FL 33180. Phone: 305-822-2100. Technical Facilities: Channel No. 67 (788-794 MHz). Authorized power: 1684-kw max. visual. Antenna: 492-ft. above av. terrain, 479-ft. above ground, 505-ft. above sea level. Latitude 26° 47' 59", Longitude 80° 04' 33". Transmitter: 1115 Old Dixie Hwy., Lake Park. Ownership: Betty Debra Lidsky, pres., 100%. Represented (engineering): Lohnes & Culver. West Palm Beach-Fort Pierce-Vero Beach ADI. BPCT-840306KE. Grant Date: April 28, 1987. Starting Date: Unreported.

Leesburg (Ch. 45 ETV)—WLCB-TV. Grantee: Central Florida Educational Television Inc., 1101 S. Olive Ave., West Palm Beach, FL 33401. Phone: 407-835-9311. Technical Facilities: Channel No. 45 (656-662 MHz). Authorized power: 5000-kw max. visual. Antenna: 453-ft. above av. terrain, 65-ft. above ground, 525-ft. above sea level. Latitude 28° 51' 35", Longitude 81° 46' 27". Transmitter: Haines Creek Rd., 2.5-mi. N of U.S. 441. Ownership: Central Florida Educational Television Inc. Principals: Dr. Claude H. Rhea, pres.; Dr. Donald E. Ross, v.p.; Dr. Eugene Keebler, secy.; James Watson, treas.; Norma Ray, asst. secy. Principals have interest in permittees of WPPB-TV, Boca Raton & WETV, Key West, FL. Represented (legal): May & Dunne, Chartered. Represented (engineering): John F. X. Browne & Associates P.C. BPET-860820KH. Grant Date: February 25, 1987. Starting Date: Unreported.

Live Oak (Ch. 57)—WTLL. Grantee: Frank A. Baker, 512 Cherokee St., Marianna, FL 32446. Technical Facilities: Channel No. 57 (728-734 MHz). Authorized power: 1820-kw max. visual. Antenna: 476-ft. above av. terrain, 472-ft. above ground, 564-ft. above sea level. Latitude 30° 03' 52", Longitude 82° 49' 04". Transmitter: 7.6-mi. ENE of O'Brien city center. Ownership: Frank A. Baker, 100%. Represented (legal): Baroff, Koerner, Olender & Hochberg. Represented (engineering): Magnuson & Assoc. Inc. Jacksonville ADI. BPCT-860328KM. Grant Date: March 5, 1987. Starting Date: January 1, 1991.

Marathon (Ch. 16 ETV)—WFET. Grantee: Keys Educators Bcstg. Inc., 1101 South Olive Ave., West Palm Beach, FL 33401. Phone: 407-835-9311. Technical Facilities: Channel No. 16 (482-488 MHz). Authorized power: 5000-kw max. visual. Antenna: 262-ft. above av. terrain, 262-ft. above ground, 262-ft. above sea level. Latitude 24° 45' 28", Longitude 80° 57' 40". Transmitter: Crains Subdivision of Grassy Key, Lots 1, 2, 3, 12, 13, 14. Ownership: Keys Educators Bcstg. Inc. Officers: Brian E. Brightly Jr., v.p.-dir.; James O. Plinton Jr., secy.-dir.; Rudy M. Beserra, Gustavo Pupo-Mayo, Arturo Villar & Cilka Gold, dirs. Represented (legal): May & Dunne, Chartered. Represented (engineering): John F. X. Browne & Associates P.C. BPET-851018KL. Grant Date: May 14, 1986. Starting Date: Unreported.

Naples (Ch. 46)—WNPL-TV. Grantee: Southwest Florida Telecommunications Inc., 2200 Kingfish Rd., Naples, FL 33962. Studio: 2940 S. Horseshoe Dr., Naples, FL 33942. Phone: 813-775-5498. Fax: 813-643-5035. Technical Facilities: Channel No. 46 (662-668 MHz). Authorized power: 5000-kw max. visual, 500-kw max. aural. Antenna: 1192-ft. above av. terrain, 1178-ft. above ground, 1198-ft. above sea level. Latitude 26° 18' 25", Longitude 81° 29' 01". Transmitter: Oil Pipe Line Rd., 1.2-mi. N of State Rte. 858. Multichannel TV Sound: Stereo only. Ownership: William T. Darling, pres., 100%. Represented (legal): Watson & Emert. Represented (engineering): Magnuson & Associates. Personnel: Garry Wilson, general manager; William A. Owens, station manager & program director; Ernest E. Rety, chief engineer; Leigh Copeland, business manager. Fort Myers-Naples ADI. BPCT-850315KF. Grant Date: February 28, 1986. Starting Date: Unreported.

Ocala (Ch. 29 ETV)—WYM. Grantee: Gospel Horizons Corp., 324 W. Marino St., Miami Beach, FL 33139. Phone: 305-538-4511. Technical Facilities: Channel No. 29 (560-566 MHz). Authorized power: 2399-kw max. visual, 87-kw max. aural. Antenna: 922-ft. above av. terrain, 856-ft. above ground, 1017-ft. above sea level. Latitude 29° 21' 57", Longitude 82° 20' 28". Transmitter: 4-mi. SW of Fleming city center, 0.4-mi. N of State Rte. 316. Ownership: Gospel Horizons Corp. Dr. Garth R. Thompson, pres.-v.p.-treas. Represented (legal): Baroff, Koerner, Olender & Hochberg, P.C. Represented (engineering): Arthur K. Peters Consulting Engineers. BPCT-860922KN. Grant Date: August 23, 1988. Starting Date: Unreported.

Orange Park (Ch. 25)—WYDP. Grantee: Clay Television Inc., Box 1431, Orange Park, FL 32073. Technical Facilities: Channel No. 25 (536-542 MHz). Authorized power: 2060.6-kw max. visual, 206-kw max. aural. Antenna: 496-ft. above av. terrain, 549-ft. above ground, 574-ft. above sea level. Latitude 30° 04' 27", Longitude 81° 48' 23". Transmitter: 0.3-mi. SE of intersection of Rtes. 739 & 209, Middleburg. Ownership: Charles R. Fellows, pres., 12.5%; Richard C. Fellows, 12.5%; Joanne N. Thompson, v.p.; Joan J. Bazley, secy.; Leonora Leano, treas.; Napoleon Leano, 25%; William S. Bazley, 25%; W. Raleigh Thompson, 25%. Represented (engineering): Kessler & Gehman Associates Inc. Jacksonville ADI. BPCT-801010KE. Grant Date: July 9, 1985. Starting Date: Unreported.

Orlando (Ch. 27)—Grantee: Reece Assoc. Ltd. Phone: 305-423-7560. Technical facilities: Channel No. 27 (548-554 MHz). Authorized power: 5000-kw max. visual, 500-kw max. aural. Antenna: 1606-ft. above av. terrain, 1794-ft. above ground, 1949-ft. above sea level. Latitude 28° 29' 21", Longitude 81° 46' 13". Transmitter: Avalon Claypit Rd., Clermont. Ownership: R. A. Communications. Marsha D. M. Reece, pres. & gen. partner, 95%; Rudolph Reece Jr., v.p., 5%. Represented (engineering): Andrus & Associates Inc. Orlando-Daytona Beach-Melbourne ADI. BPCT-850320KR. Grant Date: September 19, 1990. Starting Date: Unreported.

Orlando (Ch. 65)—WRBW. Grantee: Rainbow Bcstg. Co., c/o Esperanza Rey-Mehr, 7110 N.W. 50th St., Miami, FL 33166. Phone: 305-591-9416. Technical Facilities: Channel No. 65 (776-782 MHz). Authorized power: 5000-kw max. visual, 473-kw max. aural. Antenna: 1527-ft. above av. terrain, 1493-ft. above ground, 1558-ft. above sea level. Latitude 28° 34' 51", Longitude 81° 04' 32". Transmitter: 3.4-mi. NNE of Batho. Ownership: Joseph Rey, 85%; Leticia Jaramillo, 10%; Esperanza Rey-Mehr, 5%. Represented (legal): Kirkland & Ellis. Represented (engineering): Pathfinders Ltd. Orlando-Daytona Beach-Melbourne ADI. BPCT-820909KF. Grant Date: October 11, 1985. Starting Date: Unreported.

Palatka (Ch. 63)—WJUM-TV. Grantee: Palatka Television Inc., Box 1397, Palatka, FL 32077. Phone: 904-325-4502. Technical Facilities: Channel No. 63 (764-770 MHz). Authorized power: 5000-kw max. visual, 500-kw max. aural. Antenna: 973-ft. above av. terrain, 975-ft. above ground, 1014-ft. above sea level. Latitude 29° 37' 20", Longitude 81° 47' 27". Transmitter: S of Hwy. 20, approx. 1.3-mi. E of Hollister. Ownership: Abe Alexander, pres., 16.67%; Steven H. Cone, v.p., 16.66%; Julia Jenkins, secy., 16.66%; Vivian McRae, treas., 16.66%; Agnes Alexander, 16.66%; Henry Jenkins & Alphonso McRae, 16.67% jointly. Represented (legal): Seymour M. Chase. Represented (engineering): Ledford Telecommunications. Jacksonville ADI. BPCT-841129LK. Grant Date: September 3, 1987. Starting Date: January 1, 1991.

Construction Permits—Florida

Palm Beach (Ch. 61)—WFGC. Grantee: Christian Television of Palm Beach County, Box 6922, Clearwater, FL 34618. Phone: 813-535-5622. Technical Facilities: Channel No. 61 (752-758 MHz). Authorized power: 813-kw max. visual, 162-kw max. aural. Antenna: 1453-ft. above av. terrain, 1457-ft. above ground, 1473-ft. above sea level. Latitude 26° 34' 58", Longitude 80° 14' 32". Transmitter: N part of NE quarter of T 45 S, R 41 E, S 3. Ownership: William Register, pres.; Robert D'Andrea, v.p.; Carolyn Register, secy.-treas. For D'Andrea's other interests, see Christian Television Network in TV Station Ownership. Represented (legal): Reddy, Begley & Martin. Represented (engineering): E. Harold Munn Jr. & Associates Inc. West Palm Beach-Fort Pierce-Vero Beach ADI. BPCT-830311KG. Grant Date: July 14, 1980. Starting Date: Unreported.

St. Petersburg (Ch. 38)—WTTA. Grantee: Bay Television Inc., Box 4830, Baltimore, MD 21211. Studio: 15001 Boyette Rd., Riverview, FL 33569. Phones: 301-462-4500; 813-654-6238. Fax: 813-654-6972. Technical Facilities: Channel No. 38 (614-620 MHz). Authorized power: 1397-kw max. visual. Antenna: Circularly polarized, 1436-ft. above av. terrain, 1427-ft. above ground, 1502-ft. above sea level. Latitude 27° 50' 32", Longitude 82° 15' 46". Transmitter: 8.8-mi. N of Balm. Ownership: Robert L. Simmons, 25%; David D. Smith, 18.75%; Frederick G. Smith, 18.75%; J. Duncan Smith, 18.75%; Robert E. Smith, 18.75%. For other interests, see Sinclair Broadcast Group in TV Station Ownership. Represented (legal): Fisher, Wayland, Cooper & Leader. Represented (engineering): Carl T. Jones Corp. Personnel: Jim Lang, news director. Tampa-St. Petersburg ADI. BPCT-790130LI. Grant Date: January 31, 1985. Starting Date: November 29, 1990.

Tice (Ch. 49)—WRXY-TV. Grantee: Golden Media Inc., 625 S. Tamiami Trail, Venice, FL 34285. Phone: 813-694-0049. Technical Facilities: Channel No. 49 (680-686 MHz). Authorized power: 5000-kw max. visual, 500-kw max. aural. Antenna: 1023-ft. above av. terrain, 1023-ft. above ground, 1050-ft. above sea level. Latitude 26° 47' 08", Longitude 81° 47' 41". Transmitter: Near WFTX(TV), Cape Coral transmitter site. Ownership: Robert A. Groter, pres., 29%; Ronald P. Davis, v.p.-secy.-treas., 29%; James A. Dwyer, 8%; Nancy L. Richardson, 8%; Billie Jean Nuckolls, 7.4%; Tammy D. Ewing, 7.4%; David L. Hill, 4%; Matthew L. Leibowitz, 2.16%; Ronald L. Cournoyer, 2%; 3 others with less than 2%. Represented (legal): Leibowitz & Spencer. Represented (engineering): Lechman & Johnson Inc. Fort Myers-Naples ADI. BPCT-841031KL. Grant Date: November 5, 1985. Starting Date: November 1, 1990.

Venice (Ch. 62)—WBSV-TV. Grantee: DeSoto Bcstg. Inc., Suite 411, 1549 Ringling Blvd., Sarasota, FL 34236. Phone: 813-954-4227. Fax: 813-954-5764. Technical Facilities: Channel No. 62 (758-764 MHz). Authorized power: 4650-kw max. visual. Antenna: 548-ft. above av. terrain, 545-ft. above ground, 558-ft. above sea level. Latitude 27° 06' 01", Longitude 82° 22' 18". Transmitter: Green Cove Rd. & E. Venice Ave. Ownership: Omni Investments International Inc., 100%. Omni Investments International ownership: Danford L. Sawyer Jr., chmn.-pres.-treas., 32%; Lucien I. Levy, 6.7%; remainder undisclosed. Represented (legal): Pepper & Corazzini. Personnel: Steven L. Gross, chief executive officer. Tampa-St. Petersburg ADI. BPCT-840920KF. Grant Date: October 24, 1986. Starting Date: January 15, 1991.

Georgia

Albany (Ch. 19)—WTAU. Grantee: ROPA Communications, Box 729, Leesburg, GA 31763. Studio: 144-A N. Courthouse Ave., Leesburg, GA 31763. Phones: 912-759-6557; 912-759-6332. Fax: 912-759-6368. Technical Facilities: Channel No. 19 (500-506 MHz). Authorized power: 5000-kw max. visual. Antenna: 1110-ft. above av. terrain, 1071-ft. above ground, 1283-ft. above sea level. Latitude 31° 30' 34", Longitude 83° 58' 10". Transmitter: Spring Flats Rd., 1.5-mi. E of Dougherty & Worth County Lines, 3.5-mi. SSE of Acree. Satellite Earth Stations: Transmit/receive Scientific-Atlanta, 10-meter C-band; Scientific-Atlanta, 3-meter Ku-band; Scientific-Atlanta, 3-meter C-band. Ownership: Ron Foster, pres., 100%. Albany ADI. BPCT-840424KE. Grant Date: April 1, 1985. Starting Date: August 1, 1991.

Atlanta (Ch. 57 ETV)—WATC. Grantee: ACORN TV in Action for Communities, 710 Peachtree St., Atlanta, GA 30308. Correspondence: 1024 Elysian Fields Ave., New Orleans, LA 70117. Phone: 504-943-8999. Technical Facilities: Channel No. 57 (728-734 MHz). Authorized power: 400-kw max. visual. Antenna: 693-ft. above av. terrain, 560-ft. above ground, 1606-ft. above sea level. Latitude 33° 45' 19", Longitude 84° 23' 21". Transmitter: 34 Peachtree St., Atlanta. Ownership: ACORN TV in Action for Communities. Principals: Charlene Hood, pres.; Ruby Webb, v.p.; Ruby Booker, secy.; Fernando Lucerno, Represented (legal): Asbill, Junkin, Myers & Buffone. Represented (engineering): Anita Softness. BPET-851018KF. Grant Date: November 5, 1986. Starting Date: Unreported.

Augusta (Ch. 54)—WFXG. Grantee: Augusta Family Bcstg. Inc., 630 W. Allens Lane, Philadelphia, PA 19119. Phone: 703-938-5543. Technical Facilities: Channel No. 54 (710-716 MHz). Authorized power: 4517-kw max. visual, 451.7-kw max. aural. Antenna: 1121-ft. above av. terrain, 1506-ft. above ground, 1882-ft. above sea level. Latitude 33° 24' 29", Longitude 81° 50' 36". Transmitter: Pine Log Rd., Beech Island. Ownership: Howard Myrick, gen. partner, 10%; Randall L. Rader, ltd. partner, 43.3%; Felker W. Ward, ltd. partner, 43.3%; Howard Myrick, ltd. partner, 3%. Represented (legal): Schnader, Harrison, Segal & Lewis. Represented (engineering): Andrus & Associates Inc. Augusta ADI. BPCT-830705KI. Grant Date: May 23, 1988. Starting Date: Unreported.

Dalton (Ch. 23)—WELF. Grantee: Dalton Television Assoc. Ltd., Suite 105, 3084 Mercer University Dr. NE, Atlanta, GA 30341. Phone: 404-451-1985. Technical Facilities: Channel No. 23 (524-530 MHz). Authorized power: 5000-kw max. visual, 500-kw max. aural. Antenna: 1517-ft. above av. terrain, 477-ft. above ground, 2507-ft. above sea level. Latitude 34° 57' 59", Longitude 85° 22' 29". Transmitter: Hwy. 157, 1.5-mi. SSW of Lookout Mountain. Requests modification of CP for change to 3378.3-kw max. visual, 1467-ft. above av. terrain, 466-ft. above ground, 2487-ft. above sea level, lat. 34° 57' 07", long. 85° 22' 58", transmitter to Hwy. 157, 2.14-mi. SSW of Lookout Mountain, Dade County. Ownership: Jess M. Jimenez, gen. partner, 33.33%; Lowell Jackson, ltd. partner, 33.33%; William E. Mallon, ltd. partner, 33.33%. Represented (legal): Varner, Lipfert, Bernhard, McPherson & Hand. Represented (engineering): James

E. Price. Chattanooga ADI. BPCT-850815KO. Grant Date: September 27, 1988. Starting Date: Unreported.

Monroe (Ch. 63)—WHSG. Grantee: Trinity Christian Center of Santa Ana Inc., Box C-11949, Santa Ana, CA 92711. Technical Facilities: Channel No. 63 (764-770 MHz). Authorized power: 5000-kw max. visual, 340-kw max. aural. Antenna: 1191-ft. above av. terrain, 1125-ft. above ground, 2024-ft. above sea level. Latitude 33° 44' 22", Longitude 84° 00' 14". Transmitter: 6.15-mi. NE of Lithonia, Rockdale County. Ownership: Paul F. Crouch Jr., pres.; Janice W. Crouch, v.p.; Norman G. Juggert, secy.-treas. For other interests, see Trinity Bcstg. Network Inc. in TV Station Ownership. Represented (legal): Baraff, Koerner, Olender & Hochberg, P.C. Atlanta ADI. BPCT-8612166L. Grant Date: September 17, 1987. Starting Date: January 1, 1991.

Illinois

Chicago (Ch. 44)—Grantee: Monroe Communications Corp., c/o Howard Gilbert Esq., Holler & Coff Ltd., 55 E. Monroe St., Suite 4100, Chicago, IL 60603. Phone: 312-807-4600. Technical facilities: Channel No. 44 (650-656 MHz). Authorized power: 4260-kw max. & 1050-kw horizontal visual, 500-kw max. & 123-kw horizontal aural. Antenna: 1420-ft. above av. terrain, 1456-ft. above ground, 2049-ft. above sea level. Latitude 41° 53' 55.5", Longitude 87° 37' 23.0". Transmitter: Hancock Bldg., 875 N. Michigan Ave. Ownership: Robert L. Haag, pres., 36%; Howard N. Gilbert, v.p.-secy., 15%; Wayne J. Fickinger, v.p., 10%; Arthur R. Velasquez, v.p., 10%; Milton Podolsky, Manfred Steinfeld & A. R. Umans, 7.33% each; Talmadge L. Hill & Ruth M. Rothstein, 2% each.; Leslie M. Fishman & Calvin I. Leibovitz, 1.5% each. Represented (legal): Bechtel, Borsari, Cole & Paxson. Represented (engineering): Carl T. Jones Corp. Chicago ADI. BPCT-821101KH. Grant Date: September 19, 1990. Starting Date: Unreported.

Peoria (Ch. 59)—Grantee: Peoria Bcstg. Services Inc., Suite 304, 124 Monterey Rd., South Pasadena, CA 91030. Phone: 213-258-7218. Technical Facilities: Channel No. 59 (740-746 MHz). Authorized power: 5000-kw max. visual, 500-kw max. aural. Antenna: 2023-ft. above av. terrain, 1232-ft. above ground, 1328-ft. above sea level. Latitude 40° 40' 26", Longitude 89° 25' 07". Transmitter: 0.5-mi. N & 0.5-mi. E of intersection of Foster & Shuch Rds. Ownership: Michael E. Rodriguez, pres.-secy.-treas., 100%. Peoria-Bloomington ADI. BPCT-880209KJ. Grant Date: December 15, 1988. Starting Date: Unreported.

Indiana

Hammond (Ch. 62)—WJYS. Grantee: Jovon Bcstg. Corp., 203 Holly Lane, Orinda, CA 94563. Phone: 415-254-6699. Technical Facilities: Channel No. 62 (758-764 MHz). Authorized power: 5000-kw max. visual. Antenna: 479-ft. above av. terrain, 472-ft. above ground, 1165-ft. above sea level. Latitude 41° 33' 10", Longitude 87° 47' 09". Transmitter: 1.2-mi. S of Tinsley Park. Ownership: Joseph A. Stroud, pres., 99%; Yvonne M. Stroud, secy.-treas., 1%. Represented (legal): Hogan & Hartson. Represented (engineering): E. Harold Munn Jr. & Associates Inc. Chicago ADI. BPCT-811006KL. Grant Date: January 3, 1986. Starting Date: Unreported.

Indianapolis (Ch. 69 ETV)—WBUU. Grantee: Butler University, 4600 Sunset Ave., Indianapolis, IN 46208. Studio: 2835 N. Illinois St., Indianapolis, IN 46208. Phone: 317-283-8000. Technical Facilities: Channel No. 69 (800-806 MHz). Authorized power: 1000-kw max. visual. Antenna: 922-ft. above av. terrain, 875-ft. above ground, 1729-ft. above sea level. Latitude 39° 46' 03", Longitude 86° 00' 12". Transmitter: 9301 Burk Rd., Indianapolis. Requests modification of CP for change to 8.972-kw max. visual, 394-ft. above av. terrain, 407-ft. above ground, 1178-ft. above sea level, lat. 39° 50' 37", long. 86° 10' 19", transmitter to 520 W. 49th St., Indianapolis. Satellite Earth Station: Microdyne, 3.66-meter C-band. Ownership: Butler University, 100%. Principals: Geoffrey Bannister, pres.; Lewis F. Chenette, dean of faculty; William H. Templeton, v.p., business. Butler University is permittee of WAJCFM Indianapolis, IN. Represented (legal): Henry A. Solomon. Personnel: Kenneth Creech, general manager; Jacques E. Tiller, chief engineer. BPET-860624KG. Grant Date: October 9, 1987. Starting Date: May 25, 1991.

Salem (Ch. 58)—Grantee: Kentuckiana Bcstg. Inc., Rte. 3, Box 157, Salem, IN 47167. Phone: 812-883-5963. Technical Facilities: Channel No. 58 (734-740 MHz). Authorized power: 5000-kw max. visual. Antenna: 833-ft. above av. terrain, 653-ft. above ground, 1522-ft. above sea level. Latitude 38° 42' 29", Longitude 86° 05' 57". Transmitter: W side of Rte. 135, 0.2-mi. NNW of Kossuth. Ownership: James T. Ledford, pres.-dir., 100%. Represented (engineering): Moffet, Larson & Johnson Inc. Louisville ADI. BPCT-870827KE. Grant Date: April 27, 1990. Starting Date: Unreported.

Iowa

Cedar Rapids (Ch. 48)—KTVC. Grantee: Jefferson Bcstg. Co. Inc., 1404 5th Ave. SE, Altoona, IA 50009. Phone: 515-967-6228. Technical Facilities: Channel No. 48 (674-680 MHz). Authorized power: 5000-kw max. visual, 500-kw max. aural. Antenna: 465-ft. above av. terrain, 465-ft. above ground, 1281-ft. above sea level. Latitude 41° 58' 30", Longitude 91° 40' 24". Transmitter: 5-mi. N of Hiawatha, Hwy. 150. Multichannel TV Sound: Planned. Ownership: Denny Workman, 49.9%; Jerry D. Montgomery, 23.1%; Donna L. Montgomery, 23%; Betty J. Harris, 1%; Peggy Jo Kinden, 1%; Opal Montgomery, 1%; Karla Schmidt, 1%. Workman has interest in permittee of KWCV(TV), Wichita, KS; new FMs in Rancho Mirage, CA; Quincy, FL; Webster, NY; Harrison, OH; Clifton, TX; new AM in Greensboro, NC. Principals have interest in KKFT, Ch. 20 Fort Scott, KS; Ch. 17, Grand Island, NE. Represented (legal): Miller & Fields, P.C. Represented (engineering): Gary McGlothlen. Personnel: Jerry Montgomery, general manager; Ron Leppig, general sales manager; Donna Montgomery, business manager. Cedar Rapids-Waterloo-Dubuque ADI. BPCT-870331QH. Grant Date: May 18, 1988. Starting Date: Unreported.

Des Moines (Ch. 63)—KBTB. Grantee: Iowa Broadcasters Ltd., 2000 Avalon Rd., Des Moines, IA 50314. Phone: 512-244-0890. Technical Facilities: Channel No. 63 (764-770 MHz). Authorized power: 1200-kw max. visual. Antenna: 1804-ft. above av. terrain, 1781-ft. above ground, 2752-ft. above sea level. Latitude 41° 48' 35", Longitude 93° 37' 16". Transmitter: Approx. 1-mi. SW of Aleman. Requests modification of CP for change to 3460-kw max. visual. Ownership: Marshall J. Garrison, pres., 51%; Arlene Farmington, v.p.-secy.-treas., 49%. Represented (legal): Dow, Lohnes & Albertson. Des Moines ADI. BPCT-830602KG. Grant Date: June 19, 1984. Starting Date: November 1, 1990.

Newton (Ch. 39)—KZJB. Grantee: FM Iowa Inc., 1721 Rainbow Dr., Cedar Falls, IA 50613. Phone: 319-277-1918. Technical Facilities: Channel No. 39 (620-626 MHz). Authorized power: 1330-kw max. visual. Antenna: 656-ft. above av. terrain, 623-ft. above ground, 1614-ft. above sea level. Latitude 41° 49' 02", Longitude 92° 55' 11". Transmitter: 4.7-mi. S of Laurel, 7.6-mi. W of Newburg. Ownership: Ronald R. Hamilton, pres., 40%; Farnell I. O'Quinn, v.p.-treas., 40%; E. Edward Hancock, secy., 20%. Represented (legal): Gardner, Carton & Douglas. Represented (engineering): Communications Engineering Services, P.C. Des Moines ADI. BPCT-870610KL. Grant Date: March 28, 1988. Starting Date: Unreported.

Waterloo (Ch. 22)—KFSC. Grantee: Waterloo Television, 1463 Oak Crest, Waterloo, IA 50701. Phones: 319-232-3696; 319-234-0921. Fax: 319-234-5451. Technical Facilities: Channel No. 22 (518-524 MHz). Authorized power: 3357-kw max. visual, 335.7-kw max. aural. Antenna: 820-ft. above av. terrain, 762-ft. above ground, 1724-ft. above sea level. Latitude 42° 26' 45", Longitude 92° 22' 29". Transmitter: 4719 Ansborough Ave., Waterloo. Ownership: William D. Silverson, 100%. Represented (legal): Rosenman & Colin. Represented (engineering): Communications Engineering Services, P.C. Cedar Rapids-Waterloo-Dubuque ADI. BPCT-8612165K. Grant Date: January 22, 1988. Starting Date: December 1, 1990.

Kansas

Fort Scott (Ch. 20)—KKFT. Grantee: Family Bcstg. Co. Inc., 1404 5th Ave. SE, Altoona, IA 50009. Phone: 515-967-6228. Technical Facilities: Channel No. 20 (506-512 MHz). Authorized power: 5000-kw max. visual, 500-kw max. aural. Antenna: 765-ft. above av. terrain, 765-ft. above ground, 1685-ft. above sea level. Latitude 37° 26' 36", Longitude 94° 39' 31". Transmitter: Approx. 3-mi. NE of Pittsburg. Multichannel TV Sound: Planned. Ownership: Jerry D. Montgomery, pres., 48%; Donna Montgomery, secy., 48%; Betty J. Harris, v.p., 1%; Peggy Jo Kinden, 1%; Karla Schimdt, 1%; Opal Montgomery, 1%. Family Bcstg. Co. Inc. is permittee of KTVG(TV) Grand Island, NE; new FM in Carlsbad, NM; has interest in permittee of KTVG, Cedar Rapids, IA; applicant for new FM Brooklyn, IA. Represented (legal): Miller & Fields, P.C. Personnel: Jerry Montgomery, general manager; Ron Leppig, general sales manager; Donna Montgomery, program director & business manager. Joplin, MO-Pittsburg, KS ADI. BPCT-8703312K. Grant Date: March 1, 1988. Starting Date: Unreported.

Wichita (Ch. 33)—KWCV. Grantee: Wichita Communications, Box 203, RR 1, Stockton, IA 52769-9604. Phone: 319-785-6069. Technical Facilities: Channel No. 33 (584-590 MHz). Authorized power: 1981.8-kw max. visual. Antenna: 449-ft. above av. terrain, 449-ft. above ground, 1802-ft. above sea level. Latitude 37° 42' 41", Longitude 97° 31' 50". Transmitter: Approx. 3-mi. N of Rte. 54, 4.5-mi. NE of Goddard. Ownership: Denny Workman, 100%. Workman has interest in permittee of Ch. 48 Cedar Rapids, IA; new FMs in Rancho Mirage, CA; Quincy, FL; Webster, NY; Harrison, OH; Clifton, TX; new AM in Greensboro, NC. Represented (engineering): W. Lee Simmons & Assoc. Wichita-Hutchinson ADI. BPCT-870331PZ. Grant Date: March 25, 1988. Starting Date: Unreported.

Kentucky

Ashland (Ch. 50)—WHPI. Grantee: Video Image Productions Inc., 814 Carter Ave., Ashland, KY 41101. Phone: 609-329-9955. Technical Facilities: Channel No. 50 (686-692 MHz). Authorized power: 5000-kw max. visual, 500-kw max. aural. Antenna: 590-ft. above av. terrain, 463-ft. above ground, 1309-ft. above sea level. Latitude 38° 23' 51", Longitude 82° 43' 19". Transmitter: 1.8-mi. NE of Princess. Ownership: P. K. Lim, pres., 50%; Jerry Fleming, v.p., 50%. Represented (legal): Southmayd, Powell & Taylor. Represented (engineering): Lechman & Johnson Inc. Charleston-Huntington ADI. BPCT-870121KM. Grant Date: November 9, 1987. Starting Date: Unreported.

Bowling Green (Ch. 40)—WQGB. Grantee: Word Bcstg. Network Inc., Drawer 21, Louisville, KY 40219. Studio: 9040 Glasgow Rd., Smithgrove, KY 42171. Phone: 502-964-2121. Technical Facilities: Channel No. 40 (626-632 MHz). Authorized power: 636.5-kw max. visual, 63.65-kw max. aural. Antenna: 564-ft. above av. terrain, 232-ft. above ground, 1192-ft. above sea level. Latitude 37° 02' 10", Longitude 86° 10' 20". Transmitter: 1.8-mi. WNW of Hays, atop Pilots Knob. Requests modification of CP for change to 699-kw max. visual, 791-ft. above av. terrain, 456-ft. above ground, 1417-ft. above sea level. Ownership: Word Broadcasting Network Inc., 100%. Word Bcstg. Network Inc. is licensee of WBNA(TV), Louisville, KY. Personnel: John L. Sellinger, station manager; Terrill Smith, chief engineer. Bowling Green ADI. BPCT-830217KO. Grant Date: May 18, 1983. Starting Date: Unreported.

Hopkinsville (Ch. 51)—WKKT-TV. Grantee: WKKT-TV Inc., 317 W. Ninth St., Hopkinsville, KY 42240. Studio: Ft. Campbell Blvd., Hopkinsville, KY 42240. Phone: 502-886-4451. Technical Facilities: Channel No. 51 (692-698 MHz). Authorized power: 1618-kw max. visual, 162-kw max. aural. Antenna: 459-ft. above av. terrain, 499-ft. above ground, 1009-ft. above sea level. Latitude 36° 48' 43", Longitude 87° 28' 42". Transmitter: Hwy. 1613, 3.8-mi. SSE of Courthouse, Hopkinsville. Ownership: Carolyn Key, gen. partner, 25%; Estate of Milburn C. Keith; Gary M. Traugher, trustee, 75%. Represented (legal): Hogan & Hartson. Represented (engineering): C. T. Landers. Nashville ADI. BPCT-841129LM. Grant Date: June 2, 1986. Starting Date: Unreported.

Morehead (Ch. 67)—Grantee: Garcia Communications. Technical Facilities: Channel No. 67 (788-794 MHz). Authorized power: 5000-kw max. visual, 500-kw max. aural. Antenna: 812-ft. above av. terrain, 722-ft. above ground, 1822-ft. above sea level. Latitude 38° 17' 25", Longitude 83° 22' 56". Transmitter: 8-mi. NE of Morehead, near Tripplett. Ownership: Marta G. Garcia, gen. partner, 33.33%; Edward Powley, Ltd. partner, 66.66%. Represented (engineering): John R. Powley. Lexington ADI. BPCT-840921LA. Grant Date: September 11, 1985. Starting Date: Unreported.

Murray (Ch. 38)—WSPH. Grantee: WML LPTV Co., 1500 Diuguid Rd., Murray, KY 42071. Phone: 502-753-2400. Technical Facilities: Channel No. 38 (614-620 MHz). Authorized power: 425.7-kw max. visual, 85.1-kw max. aural. Antenna: 497-ft. above av. terrain, 463-ft. above ground, 1003-ft. above sea level. Latitude 36° 38' 09", Longitude 88° 19' 12". Transmitter: 1500 Diuguid Rd., Murray. Ownership: Sam Parker, 100%. Parker has interest in licensee of WSJP(AM), Murray, KY. Represented (legal): Eugene T. Smith. Represented (engineering): Kelley Stalder. Paducah, KY-Cape Girardeau, MO-Harrisburg-Marion, IL ADI. BPCT-850315KG. Grant Date: March 14, 1988. Starting Date: Unreported.

Owensboro (Ch. 61)—WROZ. Grantee: Seney Communications, 3956 Burning Bush Court, Fairfax, VA 22033. Phone: 615-373-4721; 615-327-8666. Technical Facilities: Channel No. 61 (752-758 MHz). Authorized power: 3000-kw max. visual, 300-kw max. aural. Antenna: 1054-ft. above av. terrain, 1025-ft. above ground, 1445-ft. above sea level. Latitude 37° 52' 37", Longitude 87° 25' 45". Transmitter: Basket Rd., Spotsville. Ownership: Richard F. Seney, 100%. Represented (engineering): Walter Youman. Evansville ADI. BPCT-840831KE. Grant Date: April 11, 1985. Starting Date: November 1, 1990.

Paducah (Ch. 49)—WDKA. Grantee: MacPherson Bcstg. of Kentucky Inc., 232 Golf Rd., Springfield, IL 62704. Phone: 217-753-7306. Technical Facilities: Channel No. 49 (680-686 MHz). Authorized power: 2500-kw max. visual, 250-kw max. aural. Antenna: 496-ft. above av. terrain, 418-ft. above ground, 868-ft. above sea level. Latitude 37° 01' 48", Longitude 88° 38' 51". Transmitter: 1.4-mi. E of Lone Oak, KY. Ownership: Alexander E. MacPherson, pres., 100%. Represented (engineering): Steve Schrader. Paducah, KY-Cape Girardeau, MO-Harrisburg-Marion, IL ADI. BPCT-840424KF. Grant Date: May 7, 1985. Starting Date: Unreported.

Louisiana

Baton Rouge (Ch. 44)—WPFT. Grantee: Parish Family Television Ltd. Partnership, 1900 Highland Rd., Baton Rouge, LA 70802. Phone: 504-345-9561. Technical Facilities: Channel No. 44 (650-656 MHz). Authorized power: 5000-kw max. visual, 500-kw max. aural. Antenna: 1646-ft. above av. terrain, 1636-ft. above ground, 1650-ft. above sea level. Latitude 30° 19' 34", Longitude 91° 16' 36". Transmitter: 1.9-mi. W of State Hwy. 1 on Hwy. 1148 near Addis. Requests modification of CP for change to 2286-kw max. visual, 1398-ft. above av. terrain, 1388-ft. above ground, 1401-ft. above sea level, lat. 30° 19' 35", long. 91° 16' 36". Ownership: South Louisiana Television Inc., gen. partner, 50%; John S. Baker Jr., Ltd. partner, 30%; Charles C. Gremillion Jr., Ltd. partner, 20%. South Louisiana Television Inc. ownership: Mary W. Burge, pres., 40%; Anne C. Trufaut, v.p., 40%; Mignon Gautreaux, secy.-treas., 20%. Represented (legal): Fisher, Wayland, Cooper & Leader. Baton Rouge ADI. BPCT-830603KE. Grant Date: September 22, 1986. Starting Date: December 1, 1990.

Hammond (Ch. 62)—Grantee: Florida Parishes TV Ltd., 914 N. Foster, Baton Rouge, LA 70806. Phone: 504-928-3146. Fax 504-923-2822. 5000-kw max. visual. Antenna: 1394-ft. above av. terrain, 1387-ft. above ground, 1424-ft. above sea level. Latitude 30° 29' 54", Longitude 90° 45' 37". Transmitter: NE 1/4 of sec. 25, Twp. 6 S, range 4 E. Ownership: Louis E. Jenkins, 100%. Represented (legal): Hardy, Popham & Wirpel. Represented (engineering): du Treil, Lundin & Rackley. New Orleans ADI. BPCT-870421KI. Grant Date: May 4, 1990. Starting Date: Unreported.

#New Orleans (Ch. 49)—WCCL. Grantee: Crescent City Communications Co. Inc., Debtor, 620 Desire St., New Orleans, LA 70117. Phone: 504-945-4949. Fax: 504-942-9246. Technical Facilities: Channel No. 49 (680-686 MHz). Authorized power: 5000-kw max. visual, 500-kw max. aural. Antenna: 889-ft. above av. terrain, 889-ft. above ground, 889-ft. above sea level. Latitude 29° 55' 11", Longitude 90° 01' 29". Transmitter: Intersection of Behrman Hwy. & Garden Oaks Dr., New Orleans. Ownership: Crescent City Communications Co. Inc., 100%. Station currently off air. Intends to resume operations Jan. 1, 1991. Represented (sales): Blair Television. Represented (legal): Fletcher, Heald & Hildreth. Represented (engineering): du Treil, Lundin & Rackley. Personnel: George Stantis, vice president & general manager; Bob Bechir, general sales manager; Wayne Andrews, chief engineer; Gene Wilkin, program director; Jim MacDaniels, promotion director; Roger Hines, business manager. New Orleans ADI. BPCT-840413KX. Grant Date: December 11, 1986. Began Operation: March 19, 1989; left air Spring 1990.

Shreveport (Ch. 45)—KCDN. Grantee: Word of Life Ministries Inc., 4425 Meriweather Rd., Shreveport, LA 71109. Phone: 318-688-4411. Technical Facilities: Channel No. 45 (656-662 MHz). Authorized power: 786-kw max. visual. Antenna: 663-ft. above av. terrain, 551-ft. above ground, 866-ft. above sea level. Latitude 32° 35' 38", Longitude 93° 51' 39". Transmitter: 2-mi. NE of Blanchard, 0.6-mi. N of Pine Hills Rd. Ownership: Sam Carr, pres., 33.3%; Rebecca Carr, secy., 33.3%; Robert Ward, 33.3%. Represented (legal): Gammon & Grange. Represented (engineering): Robert L. Purcell Associates Inc. Shreveport, LA-Texarkana, TX ADI. BPCT-861029KY. Grant Date: December 23, 1987. Starting Date: Unreported.

Maine

Lewiston (Ch. 35)—WWLA. Grantee: Kennebec Valley Television Inc., 10 Common St., Waterville, ME 04901. Phone: 207-873-4546. Technical Facilities: Channel No. 35 (596-602 MHz). Authorized power: 1000-kw visual, 100-kw aural. Antenna: 1739-ft. above av. terrain, 1525-ft. above ground, 2055-ft. above sea level. Latitude 44° 20' 15", Longitude 69° 59' 39". Transmitter:

W side of Sturtevant Hill Rd., 1.4-mi. N of Hwy. 138, near Winthrop. Ownership: Elie J. Roy, pres., 20%; V. Wilson Hickam, v.p., 20%; Clarence Ostalkiewicz, treas., 20%; Roland G. Fournier, secy., 10%; Joan T. Fournier, 10%; Judith P. Williams, 20%. Hickam & Roy have interest in LPTV applications. Hickam has interest in permittee of W09BE, East Millinocket, ME. Represented (legal): Mahn, Franklin & Goldenberg. Represented (engineering): Robert L. Purcell Associates Inc. Portland-Poland Spring ADI. BPCT-850824KH. Grant Date: July 20, 1988. Starting Date: Unreported.

Massachusetts

#Norwell (Ch. 46)—WHRC. Licensee: Rogue Television Corp., 126 Brookline Ave., Boston, MA 02215. Studio: 80 Prospect St., Cambridge, MA 02139. Phone: 617-536-5390. Technical Facilities: Channel No. 46 (662-668 MHz). Authorized power: 66-kw max. visual, 0.66-kw max. aural. Antenna: 272-ft. above av. terrain, 128-ft. above ground, 328-ft. above sea level. Latitude 42° 09' 45", Longitude 70° 48' 52". Transmitter: Paradise Hill, approx. 1-mi. W of Norwell. Ownership: Stephen Mindich, pres.-treas., 75%; Bruce P. Mindich, v.p., 25%. Boston ADI. Began Operation: December 6, 1986; left air Spring 1990.

†Worcester (Ch. 48 ETV)—WYDN. Grantee: Worcester Educational Corp. Inc., 761 Main St., Worcester, MA 01609. Phone: 617-753-0639. Technical Facilities: Channel No. 48 (674-680 MHz). Authorized power: 1000-kw max. visual, 100-kw aural. Antenna: 1306-ft. above av. terrain, 819-ft. above ground, 2024-ft. above sea level. Latitude 42° 08' 32" Longitude 72° 13' 28". Transmitter: Steerage Rock, Brimfield, Hampton County. Ownership: Worcester Educational Corp. Inc. Julie Ramirez, dir. Represented (engineering): Agape TV Media. BPET-860725KN. Grant Date: August 9, 1988. Starting Date: Unreported.

Michigan

Battle Creek (Ch. 43)—Grantee: Margaret Miller, 4420 Hughes Rd., Owendale, MI 48754. Phone: 517-678-4264. Technical Facilities: Channel No. 43 (644-650 MHz). Authorized power: 5000-kw max. visual, 500-kw max. aural. Antenna: 1000-ft. above av. terrain, 946-ft. above ground, 1896-ft. above sea level. Latitude 42° 24' 08", Longitude 85° 09' 05". Transmitter: 0.5-mi. S of North Penfield School, Penfield Twp. Ownership: Margaret Miller, 100%. Represented (engineering): Charles J. Thompson. Grand Rapids-Kalamazoo-Battle Creek ADI. BPCT-850607KN. Grant Date: June 9, 1988. Starting Date: Unreported.

Calumet (Ch. 5)—WHTA. Grantee: Hometown Television Inc., No. 1031, 5401 W. Kennedy Blvd., Tampa, FL 33609. Technical Facilities: Channel No. 5 (76-82 MHz). Authorized power: 100-kw visual, 10-kw aural. Antenna: 423-ft. above av. terrain, 121-ft. above ground, 1280-ft. above sea level. Latitude 47° 08' 33", Longitude 88° 34' 37". Transmitter: 0.5-mi. SW of a "T" intersection with Pontiac Rd., Franklin Twp. Requests modification of CP for change to 55-kw max. visual, 1198-ft. above av. terrain, 682-ft. above ground, 2185-ft. above sea level, lat. 47° 02' 08", long. 88° 41' 43", transmitter to 1.35-mi. due W of the Champion Mine. Ownership: Lyle Robert Evans, chmn., 20%; Debra L. McCarthy, pres., 20%; Jerald D. Newman, v.p., 20%; Frank G. Manders, secy., 20%; James D. Newman, treas., 20%. Represented (engineering): Lyle Robert Evans. Marquette ADI. BPCT-831018KG. Grant Date: December 28, 1984. Starting Date: Unreported.

Iron Mountain (Ch. 8)—WMM-TV. Grantee: John R. Powley, 1536 Logan Ave., Altoona, PA 16602. Phone: 814-944-8571. Technical Facilities: Channel No. 8 (180-186 MHz). Authorized power: 2-kw visual. Antenna: 510-ft. above av. terrain, 64-ft. above ground, 1634-ft. above sea level. Latitude 45° 49' 15", Longitude 88° 02' 38". Transmitter: Millie Hill, Iron Mountain. Ownership: John R. Powley, 100%. Green Bay-Appleton ADI. BPCT-810121KG. Grant Date: July 15, 1982. Starting Date: Unreported.

Jackson (Ch. 18)—WHTV. Grantee: Jackson TV Co., No. 104, 23642 Calabasas Rd., Calabasas, CA 91302-1592. Technical Facilities: Channel No. 18 (494-500 MHz). Authorized power: 8.91-kw max. visual. Antenna: 240-ft. above av. terrain, 270-ft. above ground, 1205-ft. above sea level. Latitude 42° 14' 50", Longitude 84° 24' 23". Transmitter: 120 W. Michigan Ave., Jackson. Ownership: Lawrence Rogow, gen. partner, 95%; Donald S. Wilson, gen. partner, 5%. Rogow has interest in LPTV stations; multiple cable systems operator. Represented (legal): Arter & Hadden. Personnel: Lawrence Rogow; Donald Wilson. Lansing ADI. BPCT-870526KL. Grant Date: November 16, 1987. Starting Date: Unreported.

Lansing (Ch. 53)—WLAJ. Grantee: Lansing 53 Inc., Suite 10, 600 W. St. Joseph St., Lansing, MI 48933. Studio: 5815 S. Pennsylvania Ave., Lansing, MI 48911. Phone: 517-484-9100. Fax: 517-484-0553. Technical Facilities: Channel No. 53 (704-710 MHz). Authorized power: 1740-kw max. visual, 174-kw max. aural. Antenna: Circularly polarized, 981-ft. above av. terrain, 988-ft. above ground, 1929-ft. above sea level. Latitude 42° 25' 11", Longitude 84° 31' 25.5". Transmitter: Baseline Rd., E of Arland Rd., near Onondaga. Ownership: Lansing 53 Inc., 100%. Represented (sales): Katz Television. Represented (legal): Akin, Gump, Strauss, Hauer & Feld. Represented (engineering): Jules Cohen & Associates, P.C. Personnel: Thomas B. Jones, general manager; Robert E. Serre, general sales manager; Larry A. Estlack, chief engineer; Bruce N. Cornelius, news director; Ruth Glover, business manager. Lansing ADI. BPCT-790105KF. Grant Date: December 9, 1981. Starting Date: October 15, 1990.

Marquette (Ch. 19)—WJMY. Grantee: Upper Peninsula Telecasting Corp., 180 Gwynn St., Green Bay, WI 54301. Phone: 414-435-6429. Technical Facilities: Channel No. 19 (500-506 MHz). Authorized power: 1000-kw max. visual, 100-kw max. aural. Antenna: 1041-ft. above av. terrain, 1028-ft. above ground, 2488-ft. above sea level. Latitude 46° 21' 56", Longitude 87° 49' 34". Transmitter: Ross Lake Rd., 2.9-mi. S of intersection of Hwy. 581. Ownership: James L. Tomlin, pres. Represented (legal): McCadden, Evans & Silk. Marquette ADI. BPCT-870331LY. Grant Date: December 6, 1988. Starting Date: Unreported.

Minnesota

Duluth (Ch. 21)—KBBR. Grantee: Robin C. Brandt, 1012 Third St., Juniata, Altoona, PA 16601. Phone: 814-944-6391. Technical Facilities: Channel No. 21 (512-518 MHz). Authorized power: 960-kw max. visual, 96-kw max. aural. Antenna: 590-ft. above av. terrain, 350-ft. above ground, 1610-ft. above sea level. Latitude 46° 47' 41", Longitude 92° 07' 05". Transmitter: 1603 N. First Ave. W, Duluth. Ownership: Robin C. Brandt, 100%. Represented (engineering): John R. Powley, Duluth, MN-Superior ADI. BPCT-860430KF. Grant Date: March 9, 1987. Starting Date: Unreported.

Minneapolis (Ch. 45)—KVBM-TV. Grantee: KVBM Television Inc., 7897 Woodpark Blvd., Woodbury, MN 55125. Phone: 612-496-2033. Technical Facilities: Channel No. 45 (656-662 MHz). Authorized power: 5000-kw max. visual. Antenna: 627-ft. above av. terrain, 630-ft. above ground, 1499-ft. above sea level. Latitude 44° 59' 02", Longitude 93° 12' 13". Transmitter: E of Hennepin/Ramsey County line & S of Lauderdale, W of railroad tracks & W of 280. Ownership: Daniel Peters, pres., 1%; Sheldon A. Johnson, 99%. Represented (legal): Fisher, Wayland, Cooper & Leader. Represented (engineering): W. Jeffrey Reynolds. Personnel: Daniel Peters, general manager; Lisa Kroehler, creative services. Minneapolis-St. Paul ADI. BPCT-840725KH. Grant Date: October 20, 1986. Starting Date: Unreported.

#Rochester (Ch. 47)—KXLT-TV. Grantee: KXLI Acquisition L.P., 230 Park Ave., Seventh Floor, New York, NY 10169. Studio: See KXLI, St. Cloud. Phone: 612-252-0110. Technical Facilities: Channel No. 47 (668-674 MHz). Authorized power: 107.2-kw max. visual, 10.72-kw max. aural. Antenna: 341-ft. above av. terrain, 256-ft. above ground, 1496-ft. above sea level. Latitude 44° 02' 39", Longitude 92° 23' 56". Transmitter: 0.7-mi. SE of Haverhill. Ownership: Dale W. Lang, pres.-secy., 100%; Richard P. Lator, v.p.-treas. Represented (legal): Akin, Gump, Strauss, Hauer & Feld. Represented (engineering): David L. Steel & Associates. Rochester, MN-Mason City, IA-Austin, MN ADI. Began Operation: August 10, 1987; left air December 1988.

#St. Cloud (Ch. 41)—KXLI. Grantee: KXLI Acquisition L.P., 230 Park Ave., Seventh Floor, New York, NY 10169. Studio: 800 St. Germain St., St. Cloud, MN 56301. Correspondence: Box 1776, St. Cloud, MN 56302. Phone: 612-252-0110. Technical Facilities: Channel No. 41 (632-638 MHz). Authorized power: 2770-kw max. visual, 277-kw max. aural. Antenna: Circularly polarized, 1470-ft. above av. terrain, 1499-ft. above ground, 2449-ft. above sea level. Latitude 45° 23' 00", Longitude 93° 42' 30". Transmitter: 3.7-mi. NE of Big Lake. Ownership: Dale W. Lang, pres.-secy., 100%; Richard P. Lator, v.p.-treas. Represented (legal): Akin, Gump, Strauss, Hauer & Feld. Represented (engineering): David L. Steel & Associates. Minneapolis-St. Paul ADI. Began Operation: November 24, 1982; suspended operation December 15, 1988.

Mississippi

Holly Springs (Ch. 40)—WBUY. Grantee: Sonlight Bcstg. Systems Inc., 120 Zeigler Circle East, Mobile, AL 36608. Phone: 205-633-2100. Technical Facilities: Channel No. 40 (626-632 MHz). Authorized power: 5000-kw max. visual, 500-kw max. aural. Antenna: 630-ft. above av. terrain, 571-ft. above ground, 1004-ft. above sea level. Latitude 35° 00' 40", Longitude 89° 33' 41". Transmitter: 2.4-mi. SSW of State Rte. 57 at Morrison Creek, near Rossville. Ownership: Paul F. Crouch Jr., pres.; George V. Turner, secy.-treas.; Jay Alan Sekulow, 33.3% each. See Trinity Bcstg. Network Inc. in TV Station Ownership. Sonlight also owns WMPV-TV Mobile, AL & permittee of WPGD(TV) Hendersonville, TN. Represented (engineering): Charles J. Thompson. Personnel: Jay A. Sekulow, chief executive officer; Stuart J. Roth, dir. of operations; Jonathan Johnsen, dir. of finance. Memphis ADI. BPCT-850607KL. Grant Date: May 16, 1986. Starting Date: Unreported.

Jackson (Ch. 51)—WPJJ-TV. Grantee: JAM Communications Inc., 1075 Devonshire Dr., Jackson, MS 39206. Phone: 601-982-4926. Technical Facilities: Channel No. 51 (692-698 MHz). Authorized power: 5000-kw max. visual, 500-kw max. aural. Antenna: 1443-ft. above av. terrain, 1360-ft. above ground, 1740-ft. above sea level. Latitude 32° 17' 09", Longitude 90° 16' 55". Transmitter: 1-mi. SW of intersection of Hwys. 20 & 18, Jackson. Ownership: Hilda C. Jones, pres., 33.3%; John A. Peoples, v.p., 33.3%; Marvin L. James, secy.-treas., 33.3%. Represented (legal): Seymour M. Chase. Jackson, MS ADI. BPCT-870121KF. Grant Date: December 26, 1989. Starting Date: Unreported.

McComb (Ch. 28)—Grantee: McComb TV Ltd., Mississippi Ltd. Partnership, Box 489, McComb, MS 39648. Phone: 601-684-1942. Technical Facilities: Channel No. 28 (554-560 MHz). Authorized power: 5000-kw max. visual, 500-kw max. aural. Antenna: 550-ft. above av. terrain, 492-ft. above ground, 922-ft. above sea level. Latitude 31° 16' 45", Longitude 90° 26' 53". Transmitter: Robb St. Extension, Summit. Ownership: Susan T. Dowdy, gen. partner, 33%; Louis Alford, gen. partner, 14%; Phillip D. Brady, gen. partner, 14%; Albert Mack Smith, gen. partner, 14%; J. Wyatt Emmerich, gen. partner, 1%; John O. Emmerich Jr., ltd. partner, 21.60%; Charles Dunagin, ltd. partner, 2.40%. Alford, Brady & Smith have interest in licensees of WMDC-AM-FM Hazlehurst, MS & WAPF & WCCA(FM) McComb, MS. Note: CP grant conditional upon grant of pending applications for assignment of WAPF & WCCA(FM), McComb, The Emmerichs & Dunagin have interest in Commonwealth Venture Systems, licensee of W36AC McComb; applicant for LPTV & interest in newspaper publishing companies. Represented (legal): Gardner, Carton & Douglas. Represented (engineering): Peter V. Gureckis & Associates. Jackson, MS ADI. BPCT-850213KH. Grant Date: May 1, 1986. Starting Date: Unreported.

#Natchez (Ch. 48)—WNTZ. Grantee: MSLA Bcstg. Inc. 625 Beltline Hwy., Natchez, MS 39120. Technical Facilities: Channel No. 48 (674-680 MHz). Authorized power: 1170-kw max. visual, 120-kw max. aural. Antenna: 1043-ft. above av. terrain, 848-ft. above ground, 1008-ft. above sea level. Latitude 31° 30' 33", Longitude 91° 24' 19". Transmitter: 625 Beltline Hwy., Natchez. Satellite Earth Stations: Comtech, 5-meter C-band; Comtech, 3.8-meter C-band; Pinzone receivers. Ownership: Associated Bcstrs. Inc., 100%, court appointed receiver. Associated Bcstrs. Inc. ownership: Thomas R. Galloway Sr., 90%; Michael Mitchell, 10%. Represented

(engineering): Peter V. Gureckis & Associates. Jackson, MS ADI. Began Operation: November 16, 1985; left air 1988.

Montana

Billings (Ch. 6)—KPQD. Grantee: BHC Assoc., Box 6516, Bozeman, MT 59771. Phone: 406-586-3280. Technical Facilities: Channel No. 6 (82-88 MHz). Authorized power: 100-kw visual, 10-kw aural. Antenna: 479-ft. above av. terrain, 342-ft. above ground, 3930-ft. above sea level. Latitude 45° 46' 04", Longitude 108° 27' 27". Transmitter: 2.5-mi. SE of Billings Post Office on Coburn Rd. Ownership: Thomas A. Curtis, gen. partner, 50%; Daniel W. Coon Estate, ltd. partner, 50%. Curtis & Coon estate have interest in licensees of KCTZ, Bozeman; KOUS-TV Hardin-Billings; KYUS-TV Miles City, MT; KMMZ(AM) & KZMQ-FM Graybull, WY & LPTVs. Note: Curtis & Coon will divest themselves of interest in KOUS-TV. Represented (engineering): J. R. Middleton. Billings-Hardin ADI. BPCT-860110KG. Grant Date: January 9, 1989. Starting Date: Unreported.

Billings (Ch. 20)—KVME. Grantee: Echonet Corp., Box 255, Evergreen, CO 80439. Technical Facilities: Channel No. 20 (506-512 MHz). Authorized power: 15-kw max. visual. Antenna: 426-ft. above av. terrain, 200-ft. above ground, 3868-ft. above sea level. Latitude 45° 46' 00", Longitude 108° 27' 27". Transmitter: Sacrifice Cliff, Coburn Rd. Ownership: Charles Ergen, pres., 40%; David M. Drucker, v.p., 20%; Candy M. Ergen, secy.-treas., 40%. Echonet has interest in KUBD(TV), Denver, CO; is licensee of KDMD(TV), Anchorage, AK; applicant for new FMs in Odessa, TX & Jackson, WY. Represented (legal): Cole, Raywid & Braverman. Represented (engineering): Richard L. Vega & Associates. Billings-Hardin ADI. BPCT-870217KH. Grant Date: January 7, 1988. Starting Date: Unreported.

Missoula (Ch. 23)—KMTF. Grantee: Continental Television Network Inc., 118 Sixth St. S, Great Falls, MT 59405. Phone: 406-761-8816. Technical Facilities: Channel No. 23 (524-530 MHz). Authorized power: 3341-kw max. visual. Antenna: 2122-ft. above av. terrain, 269-ft. above ground, 7060-ft. above sea level. Latitude 47° 01' 10", Longitude 114° 00' 46". Transmitter: TV Mountain, approx. 10.56-mi. N of Missoula. Ownership: James Colla, pres., 72.5%; William Cordingley, dir., 12.5%; L. A. Donohue, dir., 12.5%; Penny Adkins, v.p., 2.5%. CTNI is licensee of KTFG(TV) Great Falls, MT. Represented (legal): Reddy, Begley & Martin. Represented (engineering): Peter V. Gureckis & Associates. Missoula ADI. BPCT-881130KG. Grant Date: April 12, 1989. Starting Date: Unreported.

Nebraska

Grand Island (Ch. 17)—KTVG. Grantee: Family Bcstg. Co. Inc., 1404 Fifth Ave. SE, Altoona, IA 50009. Studio: 217 N. Locust, Room 308, Grand Island. Phones: 515-967-6228; 402-476-6115. Fax: 402-476-6000. Technical Facilities: Channel No. 17 (488-494 MHz). Authorized power: 1213.2-kw max. visual. Antenna: 786-ft. above av. terrain, 720-ft. above ground, 2729-ft. above sea level. Latitude 40° 41' 56", Longitude 98° 26' 33". Transmitter: 2-mi. W of Hwy. 34-281, 4-mi. W of Hansen on County Line Rd. Ownership: Jerry D. Montgomery, pres., 48%; Donna Montgomery, secy., 48%; Betty J. Harris, v.p., 1%; Peggy Jo Kinden, 1%; Karla Schimdt, 1%; Opal Montgomery, 1%. FBCL is permittee of new FM in Carlsbad, NM; has interest in permittee of KTVG(TV) Cedar Rapids, IA; applicant for new FM in Brooklyn, IA. Represented (legal): Miller & Fields, P.C. Represented (engineering): Gary M. McGlothlin. Personnel: Jerry O. Montgomery, general manager; Steve Kafka, station manager; Ron Leppig, general sales manager; Donna Montgomery, business manager. Lincoln-Hastings-Kearney ADI. BPCT-840601KF. Grant Date: February 27, 1986. Starting Date: December 1, 1990.

Omaha (Ch. 15)—KPQC. Grantee: Pappas Telecasting of the Midlands, 500 S. Chinowth Rd., Visalia, CA 93277. Phone: 209-733-7800. Technical Facilities: Channel No. 15 (476-482 MHz). Authorized power: 5000-kw max. visual, 500-kw max. aural. Antenna: 1077-ft. above av. terrain, 1032-ft. above ground, 2252-ft. above sea level. Latitude 41° 08' 41.50", Longitude 96° 16' 12.00". Transmitter: 1.2-mi. WNW of Gretna. Ownership: Pappas Telecasting Companies. See TV Station Ownership. Represented (legal): Brian, Cave, McPheeters & McRoberts. Omaha ADI. BPCT-791026KN. Grant Date: November 17, 1988. Starting Date: Unreported.

Omaha (Ch. 54)—KOFF. Grantee: Omaha Telecasters Inc., Box 4798, Baltimore, MD 21211. Phone: 301-462-4500. Technical Facilities: Channel No. 54 (710-716 MHz). Authorized power: 5000-kw max. visual, 500-kw max. aural. Antenna: 1407-ft. above av. terrain, 1368-ft. above ground, 2523-ft. above sea level. Latitude 41° 18' 22", Longitude 96° 02' 28". Transmitter: 72nd St. & Grand Ave., Omaha. Ownership: Otis McNeill, pres., 33.3%; Sharon Christopher Wylie, v.p.-treas., 33.3%; Raymond Lau, secy., 33.3%. Represented (legal): Fisher, Wayland, Cooper & Leader. Represented (engineering): Carl T. Jones Corp. BPCT-850108KQ. Grant Date: February 29, 1988. Starting Date: Unreported.

Nevada

Reno (Ch. 11)—Grantee: Nevada Television Corp., 315 Colorado Blvd., Reno, NV 89509. Technical Facilities: Channel No. 11 (198-204 MHz). Authorized power: 177-kw visual, 17.7-kw aural. Antenna: 2809-ft. above av. terrain, 208-ft. above ground, 8408-ft. above sea level. Latitude 39° 35' 25", Longitude 119° 55' 40". Transmitter: Peavine Peak, 8.5-mi. NW of Reno. Ownership: Luther Mack, pres., 40%; Ann Bersi, v.p., 30%; Jane Manning, secy.-treas., 30%. Represented (legal): Dow, Lohnes & Albertson. Represented (engineering): Cohen, Dippell & Everist, P.C. Reno ADI. BPCT-850509KU. Grant Date: August 24, 1990. Starting Date: Unreported.

New Hampshire

#†Berlin (Ch. 40 ETV)—WEDB-TV. Grantee: U. of New Hampshire, Box 1100, Durham, NH 03824. Phone: 603-868-1100. Technical Facilities: Channel No. 40 (626-632 MHz). Authorized power: 10.5-kw visual, 2.09-kw aural. Antenna: 300-ft. above av. terrain, 117-ft. above ground, 2437-ft. above sea level. Latitude 44° 22' 16", Longitude 71° 12' 53". Ownership: See WENH, Durham, NH. Began Operation: March 18, 1968; left air.

#Concord (Ch. 21)—WNHT. Grantee: The Flatley Co., 81 Hall St., Concord, NH 03301. Studio: 21 Media Park, Concord, NH 03301. Correspondence: Box 2100, Concord, NH 03302-2100. Phone: 603-225-2100. Fax: 603-225-9235. Technical Facilities: Channel No. 21 (512-518 MHz). Authorized power: 1845-kw max. & 1334-kw horizontal visual, 185-kw max. & 133.7-kw horizontal aural. Antenna: 1133-ft. above av. terrain, 299-ft. above ground, 1712-ft. above sea level. Latitude 43° 11' 14.00", Longitude 71° 19' 11.50". Transmitter: Fort Mountain, 2.68-mi. S of Hwy. 4, 2.72-mi. W of Pleasant Lake, near Gossville. Satellite Earth Stations: Scientific-Atlanta, 5-meter C-band; Vertex, 4.6-meter Ku-band; Paracclipse, 3-meter C-band; M/A-Corn, Scientific-Atlanta, Wagner receivers. Ownership: Thomas J. Flatley, 100%. Represented (legal): Sutherland, Asbill & Brennan. Boston ADI. BPCT-800721KF. Grant Date: April 15, 1981. Began Operation: April 16, 1984; left air March 31, 1989.

New Jersey

Atlantic City (Ch. 62)—WACI. Grantee: Garden State Communications, Suite 503, 400 W. Horter St., Philadelphia, PA 19119. Phone: 215-848-9471. Technical Facilities: Channel No. 62 (758-764 MHz). Authorized power: 5000-kw max. visual, 500-kw max. aural. Antenna: 466-ft. above av. terrain, 475-ft. above ground, 482-ft. above sea level. Latitude 39° 22' 20.80", Longitude 74° 25' 47.00". Transmitter: 655 Abasco Blvd., Atlantic City. Ownership: Gloria Penn Easton, gen. partner, 51%; Dr. Robert J. Rutland, ltd. partner, 10%; Dr. Helen O. Dickens, ltd. partner, 10%; Lowell Mann, ltd. partner, 10%; Larry Rivken, ltd. partner, 10%. Represented (legal): David E. Honig. Represented (engineering): Lechnick & Johnson Inc. Philadelphia ADI. BPCT-860410KM. Grant Date: September 9, 1987. Starting Date: Unreported.

Burlington (Ch. 48)—WGTW. Grantee: Brunson Communications Inc., 3000 Druid Park Dr., Baltimore, MD 21215. Studio: 642 N. Broad St., Philadelphia, PA 19103. Phone: 301-367-9322. Technical Facilities: Channel No. 48 (674-680 MHz). Authorized power: 2340-kw max. visual, 234-kw max. aural. Antenna: 1100-ft. above av. terrain, 1079-ft. above ground, 1332-ft. above sea level. Latitude 40° 02' 35.50", Longitude 75° 14' 32.50". Transmitter: Umbria St. near Domino Lane, Roxborough. Ownership: Dorothy E. Brunson, pres., 100%; Clyde Porter, v.p.; Naomi Porter, secy.-treas. Brunson Communications Inc. owns licensees of WEBB(AM) Baltimore, MD & WIGO(AM) Atlanta, GA. Represented (engineering): Warren Only Associates. Philadelphia ADI. BPCT-840104KL. Grant Date: February 20, 1987. Starting Date: November 15, 1990.

Newton (Ch. 63)—Grantee: Mountain Bcstg. Corp., Suite 35, 170 Kinnelon Rd., Kinnelon, NJ 07405. Phone: 201-492-2810. Technical Facilities: Channel No. 63 (764-770 MHz). Authorized power: 5000-kw max. visual, 500-kw max. aural. Antenna: 1125-ft. above av. terrain, 644-ft. above ground, 2024-ft. above sea level. Latitude 41° 00' 27", Longitude 74° 33' 01". Transmitter: Block 336, Lots 10 & 11, Jefferson Twp. Ownership: Sun Young Joo, chrm., 50%; Sun Hoo Joo, v.p., 25%; Chang Il Kim, secy., 25%. Represented (legal): Fleischman & Walsh, P.C. Represented (engineering): Moffet, Larson & Johnson Inc. BPCT-850828LA. Grant Date: April 18, 1990. Starting Date: Unreported.

†West Milford (Ch. 66 ETV)—WFME-TV. Grantee: Family Stations Inc., 290 Hegenberger Rd., Oakland, CA 94621. Phone: 415-568-6200. Technical Facilities: Channel No. 66 (782-788 MHz). Authorized power: 5000-kw max. visual. Antenna: 2000-ft. above av. terrain, 1481-ft. above ground, 2585-ft. above sea level. Latitude 41° 05' 19", Longitude 74° 14' 08". Transmitter: 1.5-mi. SSE of Ringwood. Requests modification of CP for change to 24-kw max. visual, 711-ft. above av. terrain, 134-ft. above ground, 1294-ft. above sea level, lat. 41° 07' 14", long. 74° 12' 03", transmitter to Bald Mountain, near Mahwah. Ownership: Family Stations Inc. Principals: Harold Camping, pres.; Scott L. Smith, v.p.-asst. secy.; Richard Van Dyk, secy.-treas. Family Stations also owns FM & AM stations. Represented (legal): Fletcher, Heald & Hildreth. Represented (engineering): Robert A. Jones Consulting Engineers. BPET-860212KJ. Grant Date: March 30, 1988. Starting Date: December 1, 1990.

New Mexico

Carlsbad (Ch. 25)—KDIR-TV. Grantee: Dean C. Engstrom, 12334 Summerport Lane, Windermere, FL 32786. Phone: 305-656-1992. Technical Facilities: Channel No. 25 (536-542 MHz). Authorized power: 1399.6-kw max. visual, 139.96-kw max. aural. Antenna: 184-ft. above av. terrain, 279-ft. above ground, 3363-ft. above sea level. Latitude 32° 24' 20", Longitude 104° 11' 21". Transmitter: 2.55-mi. SE of Carlsbad Center. Ownership: Dean C. Engstrom, 100%. Engstrom has interest in KOIA-TV Ottumwa, IA. Albuquerque ADI. BPCT-861119KR. Grant Date: December 21, 1988. Starting Date: Unreported.

Gallup (Ch. 3)—KQAV. Grantee: Pulitzer Bcstg. Co., Box 25982, Albuquerque, NM 87125. Phone: 505-884-7777. Technical Facilities: Channel No. 3 (60-66 MHz). Authorized power: 24-kw visual. Antenna: 102-ft. above av. terrain, 135-ft. above ground, 6864-ft. above sea level. Latitude 35° 32' 29", Longitude 108° 44' 31". Transmitter: McKinley County, 1-mi. N of Gallup. Ownership: Pulitzer Broadcasting Co. See TV Station Ownership. Albuquerque ADI. BPCT-891010KG. Grant Date: February 23, 1990. Starting Date: Unreported.

New York

Batavia (Ch. 51)—WYDM. Grantee: Pulsar Video Inc., 9384 Shepard Rd., Batavia, NY 14020. Phone: 716-343-2835. Technical Facilities: Channel No. 51 (692-698 MHz). Authorized power: 5000-kw max. visual, 500-kw max. aural. Antenna: 1000-ft. above av. terrain, 1100-ft. above ground, 2080-ft. above sea level. Latitude 42° 50' 46", Longitude 78° 01' 36". Transmitter: Near intersection of Silver Lake & Did Lake Rds., approx. 0.2-mi. S of Spragues Corner. Ownership: William R. Fortunato, 100%. Represented (legal): Southland, Powell & Taylor. Represented (engineering): Lechman & Johnson. Buffalo ADI. BPCT-851017KI. Grant Date: November 17, 1988. Starting Date: Unreported.

Corning (Ch. 48)—WYDC. Grantee: Rural New York Bcstg., Box 25, RD 2, Addison, NY 14801. Phone: 518-449-4811. Technical Facilities: Channel No. 48 (674-680 MHz). Authorized power: 207-kw max. visual. Antenna: 410-ft. above av. terrain, 92-ft. above ground, 1850-ft. above sea level. Latitude 42° 02' 29", Longitude 77° 15' 18". Transmitter: Hamilton Rd., 3.8-mi. E of Borden. Ownership: David W. Rinehart, 100%. Sale pending to Dr. Robert Walker. Represented (legal): Gammon & Grange. Represented (engineering): Sellmeyer & Kramer Inc. Elmira ADI. BPCT-870610KM. Grant Date: March 31, 1988. Starting Date: Unreported.

Ithaca (Ch. 52)—WACA. Grantee: Ithaca TV Assoc., Box 95, Syracuse, NY 13250. Technical Facilities: Channel No. 52 (698-704 MHz). Authorized power: 81.3-kw max. visual, 8.13-kw max. aural. Antenna: 660-ft. above av. terrain, 497-ft. above ground, 1982-ft. above sea level. Latitude 42° 22' 00", Longitude 76° 36' 25". Transmitter: Prott's Hill Rd., Newfield. Requests modification of CP for change to 74.6-kw max. visual, 833-ft. above av. terrain, 289-ft. above ground, 2070-ft. above sea level, lat. 42° 27' 54", long. 76° 22' 23", transmitter to Mount Pleasant Rd., Dryden. Ownership: Craig L. Fox, gen. partner, 38%; Peter Rydell, gen. partner, 37%; Kenneth Horowitz, gen. partner, 25%. For other interests, see Craig Fox in TV Station Ownership. Represented (legal): Fisher, Wayland, Cooper & Leader. Syracuse ADI. BPCT-820510KZ. Grant Date: October 22, 1987. Starting Date: Unreported.

North Carolina

Greenville (Ch. 14)—WYDO. Grantee: Karl Holbrook Stoll, 14246 Long Green Dr., Silver Spring, MD 20906. Phone: 301-460-7805. Technical Facilities: Channel No. 14 (470-476 MHz). Authorized power: 5000-kw max. visual. Antenna: 1499-ft. above av. terrain, 1493-ft. above ground, 1535-ft. above sea level. Latitude 35° 26' 54", Longitude 77° 22' 11". Transmitter: 0.11-mi. W of State Rd. 1724, 6.2-mi. from Ayden at 120°. Ownership: Karl Holbrook Stoll, 100%. Represented (legal): Wilkinson, Barker, Knauer & Quinn. Represented (engineering): du Treil, Lundin & Rackley. Greenville-New Bern-Washington ADI. BPCT-871112KF. Grant Date: November 11, 1988. Starting Date: Unreported.

Greenville (Ch. 38)—WGTJ. Grantee: Community Services Telecasters Inc., 222 New St., New Bern, NC 28550. Technical Facilities: Channel No. 38 (614-620 MHz). Authorized power: 5000-kw max. visual, 500-kw max. aural. Antenna: 474-ft. above av. terrain, 470-ft. above ground, 513-ft. above sea level. Latitude 35° 27' 25", Longitude 77° 12' 21". Transmitter: 3.25-mi. NE of Shelmardine. Requests modification of CP for change to 1062-kw max. visual, 719-ft. above av. terrain, 722-ft. above ground, 748-ft. above sea level, lat. 35° 22' 18", long. 77° 24' 04", transmitter to State Rd. 118, 2-mi. E of Griffon, Pitt County. Ownership: Athene B. Bunn, pres.; LaRhe M. Vestal, v.p.; Thalius J. Markham, secy.-treas. Represented (legal): Thomas A. Hart. Represented (engineering): Broadcast Technical Services. Greenville-New Bern-Washington ADI. BPCT-850426KM. Grant Date: September 30, 1986. Starting Date: Unreported.

Jacksonville (Ch. 35)—WJAE. Grantee: William Munden, 2112 Arendell St., Morehead City, NC 28557. Technical Facilities: Channel No. 35 (596-602 MHz). Authorized power: 1865-kw max. visual, 114-kw max. aural. Antenna: 820-ft. above av. terrain, 820-ft. above ground, 840-ft. above sea level. Latitude 34° 37' 26", Longitude 77° 49' 58". Transmitter: State Rd. 1318, 11-mi. NE of Burgaw. Ownership: William Munden, 100%. Represented (legal): Gordon & Healy, Chartered. Represented (engineering): Robert L. Purcell Associates Inc. Greenville-New Bern-Washington ADI. BPCT-860304KE. Grant Date: February 10, 1987. Starting Date: Unreported.

Kannapolis (Ch. 64)—WKAY. Grantee: Community Action Communications Inc., Suite 418, Uptain Bldg., Chattanooga, TN 37411. Technical Facilities: Channel No. 64 (770-776 MHz). Authorized power: 2570-kw max. visual. Antenna: 1352-ft. above av. terrain, 1358-ft. above ground, 2008-ft. above sea level. Latitude 35° 15' 05", Longitude 80° 41' 15". Transmitter: Reedy Creek & State Rte. 2826. Ownership: Truth Temple Inc., 100%. Principals: Joel Fowler Jr., pres.; Floyd Fry Jr., v.p.; Sharon Powell, secy.; Dick Shoff, treas. Charlotte ADI. BPCT-800516KQ. Grant Date: April 18, 1988. Starting Date: Unreported.

Manteo (Ch. 4)—WDZI. Grantee: Manteo TV Assoc., 5956-C Hamilton Rd., Columbus, GA 31908. Phone: 404-576-4488. Technical Facilities: Channel No. 4 (66-72 MHz). Authorized power: 100-kw visual. Antenna: 466-ft. above av. terrain, 456-ft. above ground, 466-ft. above sea level. Latitude 36° 05' 19", Longitude 75° 47' 50". Transmitter: 0.7-mi. N of Point Harbor, Currituck County. Ownership: J. Andrew Sugg, gen. partner, 40%; Wallace R. Walls Sr., ltd. partner, 28%; Ken Clay, ltd. partner, 5%; Weaver Jordan, ltd. partner, 5%; Paul D. Brewer, ltd. partner, 5%; Gene Killingsworth, ltd. partner, 5%; Brian Connolly, ltd. partner, 5%; Wade C. Hill, ltd. partner, 5%. Walls has interest in applicant for Ch. 22 Tuskegee, AL. Represented (engineering): D. L. Marley & Associates Inc. Norfolk-Portsmouth-Newport News-Hampton ADI. BPCT-870616KJ. Grant Date: February 22, 1989. Starting Date: Unreported.

Morganton (Ch. 23)—WWQR. Grantee: GNOL Bcstg. Inc., 2205 Garden Isle Ave., Irving, TX 75060. Phone: 214-986-9443. Technical Facilities: Channel No. 23 (524-530 MHz). Authorized power: 1500-kw max. visual, 150-kw max. aural. Antenna: 1109-ft. above av. terrain, 431-ft. above ground, 2173-ft. above sea level. Latitude 35° 39' 27", Longitude 81° 24' 24". Transmitter:

Atop Baker Mountain, 6.5-mi. SW of Hickory. Ownership: Thomas E. S. Long Jr., 100%. Charlotte ADI. BPCT-861030KG. Grant Date: February 28, 1989. Starting Date: Unreported.

Wilson (Ch. 30)—WWRD. Grantee: Channel 30 Telecasters Ltd. Partnership, Box 586, Durham, NC 27702. Technical Facilities: Channel No. 30 (566-572 MHz). Authorized power: 1830-kw max. visual. Antenna: 1768-ft. above av. terrain, 1739-ft. above ground, 1982-ft. above sea level. Latitude 35° 49' 53", Longitude 78° 08' 50". Transmitter: Hwy. 1130, 0.5-mi. W of intersection with Hwy. 1106, near Middlesex. Ownership: Wilson Telecasters Inc., gen. partner, 10%; Katherine R. Everett, ltd. partner, 45%; Robinson O. Everett, ltd. partner, 45%; Wilson Telecasters Inc. ownership: Benjamin T. Perry III, gen. partner, 20%; American Telecasters Inc., gen. partner, 1%; American Telecasters Inc., ltd. partner, 79%. See the Everetts in TV Station Ownership. Represented (engineering): Robert L. Littler II. Raleigh-Durham ADI. BPCT-840119KG. Grant Date: January 16, 1985. Starting Date: Unreported.

Ohio

#Portsmouth (Ch. 30)—WUXA. Grantee: Television Properties Inc., Box 90307, Knoxville, TN 37990. Studio: 923 1/2 Findlay St., Portsmouth, OH 45662. Phone: 615-694-4079. Technical Facilities: Channel No. 30 (566-572 MHz). Authorized power: 1353-kw max. visual, 135-kw max. aural. Antenna: 778-ft. above av. terrain, 851-ft. above ground, 1947-ft. above sea level. Latitude 38° 45' 42", Longitude 83° 03' 41". Transmitter: Navoo Pond Creek Rd., West Portsmouth. Ownership: Kenneth W. Russell, pres., 100%; Pearl G. Russell, secy. Represented (engineering): Consolidated Communications Inc. Charleston-Huntington ADI. BIMPCT-870515KQ. Grant Date: November 10, 1987. Began Operation: May 8, 1988; left air 1989.

Oklahoma

Enid (Ch. 20)—Grantee: G & D Communications Inc., Suite 850, 1627 Eye St. NW, Washington, DC 20006. Phone: 202-223-3366. Technical Facilities: Channel No. 20 (506-512 MHz). Authorized power: 141-kw max. visual, 14.1-kw max. aural. Antenna: 445-ft. above av. terrain, 333-ft. above ground, 1673-ft. above sea level. Latitude 36° 28' 35", Longitude 97° 53' 52". Transmitter: 1-mi. N & 1.5-mi. W of intersection of Rtes. 81 & 45. Ownership: Jordan H. Goldman, pres., 47.5%; Ronald I. Dozoretz, v.p., 47.5%; Nancy Cherry, treas.-asst. secy., 5%. GDCl is permittee of Ch. 9 Flagstaff AZ & KZJF, Paris, TX. Represented (legal): McFadden, Evans & Sill. Represented (engineering): Richard L. Biby. Oklahoma City ADI. BPCT-870112KE. Grant Date: October 5, 1987. Starting Date: Unreported.

Lawton (Ch. 45)—KTDA. Grantee: Barton W. Ratliff, Box 1547, Duncan, OK 73534. Phone: 405-255-7419. Technical Facilities: Channel No. 45 (656-662 MHz). Authorized power: 5000-kw max. visual. Antenna: 430-ft. above av. terrain, 298-ft. above ground, 1548-ft. above sea level. Latitude 34° 36' 07", Longitude 98° 16' 25". Transmitter: 5.3-mi. E of Lawton, approx. 0.5-mi. W of Hwy. 65. Ownership: Barton W. Ratliff, 100%. Wichita Falls, TX-Lawton, OK ADI. BPCT-870421KH. Grant Date: July 7, 1988. Starting Date: Unreported.

Oklahoma City (Ch. 62)—KMNZ. Grantee: Faith Pleases God Church Corp., 1108 Commerce St., Haringen, TX 78550. Phone: 512-428-4848. Technical Facilities: Channel No. 62 (758-764 MHz). Authorized power: 5000-kw max. visual, 500-kw max. aural. Antenna: 1019-ft. above av. terrain, 1022-ft. above ground, 2172-ft. above sea level. Latitude 35° 33' 05", Longitude 97° 29' 34". Transmitter: Between Britton & Wilshire, Oklahoma City. Requests modification of CP for change to 500-kw max. visual, 50-kw max. aural, 500-ft. above av. terrain, 522-ft. above ground, 1678-ft. above sea level, lat. 35° 33' 59", long. 97° 28' 28", transmitter to 2233 E. Britton, Oklahoma City. Ownership: Carlos Ortiz, Aracelis Ortiz, John Jacobson & Minerva Jacobson, dirs. FPGCC has interest in KLTJ(TV), Galveston, TX & LPTV Stations. C. Ortiz has interest in WLJA(TV) Caguas, PR. Represented (engineering): Carlos Ortiz. Oklahoma City ADI. BPCT-850215K2. Grant Date: January 23, 1986. Starting Date: Unreported.

Okmulgee (Ch. 44)—KGLB-TV. Grantee: KGLB Television Inc., 2011 Park View Dr., Okmulgee, OK 74447. Phone: 918-756-1800. Technical Facilities: Channel No. 44 (650-656 MHz). Authorized power: 2796.8-kw max. visual, 559.4-kw max. aural. Antenna: 1251-ft. above av. terrain, 1223-ft. above ground, 1951-ft. above sea level. Latitude 35° 44' 57", Longitude 95° 50' 05". Transmitter: 9-mi. NE of Okmulgee. Requests modification of CP for change to 11.3-kw max. visual, 392-ft. above ground, lat. 35° 36' 31", long. 95° 58' 19", transmitter to existing tower, Okmulgee. Ownership: James Robert Brewer, pres., 50%; Robert L. Hollis, v.p., 50%; LaRue G. Brewer, secy.; Gloria Hollis, treas. Represented (legal): Eugene T. Smith. Represented (engineering): Tabcon Inc. Tulsa ADI. BPCT-860509KF. Grant Date: January 30, 1987. Starting Date: December 1, 1990.

Oregon

Coos Bay (Ch. 23)—Grantee: KMTR Inc., Box 7308, Eugene, OR 97401. Phone: 503-746-1600. Technical Facilities: Channel No. 23 (524-530 MHz). Authorized power: 14.79-kw max. visual. Antenna: 509-ft. above av. terrain, 69-ft. above ground, 928-ft. above sea level. Latitude 43° 23' 26", Longitude 124° 07' 47". Transmitter: Atop Noah Butte, 4.8-mi. E of Coos Bay at 70°T. Ownership: Hugh E. Davis, chmn., 15.85%; Robert W. Davis, pres., 8.43%; Campbell T. Wilson, v.p., 2.86%; Richard G. Picatti, secy.-treas., 5.25%; Robert A. Paisley, 17.28%; Loraine M. Davis Trust, 14.66%; Robert W. Strauss, 7.24%; Lee Semon, 7.22%; Eugene L. Shields, 5.4%; Donald S. Picatti, 5.25%; C. Keith Riffe, 2.78%; Sperry A. MacNaughton, 2.65%; Lori D. Campbell & James E. Davis, 2.31% each; 3 others with less than 1% each. Represented (legal): Haley, Bader & Potts. Represented (engineering): Hatfield & Dawson. Eugene ADI. BPCT-881028KE. Grant Date: August 30 1990. Starting Date: Unreported.

South Carolina

†Eugene (Ch. 28 ETV)—KEPB-TV. Grantee: State of Oregon Commission on Public Bcstg., 7140 S. Macadam Ave., Portland, OR 97219. Phone: 503-293-1900. Technical Facilities: Channel No. 28 (554-560 MHz). Authorized power: 391-kw max. visual. Antenna: 905-ft. above av. terrain, 261-ft. above ground, 1561-ft. above sea level. Latitude 44° 00' 06", Longitude 123° 06' 48". Transmitter: 4545 Blanton Rd., Eugene. Ownership: Oregon Commission on Public Bcstg. Principal: William Findley, chmn. BPET-880425KE. Grant Date: October 27, 1988. Starting Date: Unreported.

Eugene (Ch. 34)—KEVJ. Grantee: Telecasters of Eugene Inc., 2624 College Ave., Modesto, CA 95350. Phone: 209-521-5702. Technical Facilities: Channel No. 34 (590-596 MHz). Authorized power: 4444-kw max. visual, 444-kw max. aural. Antenna: 1050-ft. above av. terrain, 400-ft. above ground, 1700-ft. above sea level. Latitude 44° 00' 05", Longitude 123° 06' 48". Transmitter: Mountain Ridge Antenna Farm, SW of Eugene. Ownership: Paul Palaquenos, pres., 50%; Consuelo Palaquenos, secy., 50%. Represented (legal): Miller & Fields, P.C. Represented (engineering): Cecil Lynch. Eugene ADI. BPCT-860711KE. Grant Date: June 4, 1987. Starting Date: Unreported.

Portland (Ch. 40)—KCVF. Grantee: Cascade Video of Oregon Ltd., Suite 605, 703 Broadway, Vancouver, WA 98660. Phone: 206-693-2886. Fax: 503-285-3736. Technical Facilities: Channel No. 40 (626-632 MHz). Authorized power: 5000-kw max. visual, 500-kw max. aural. Antenna: 1780-ft. above av. terrain, 909-ft. above ground, 2049-ft. above sea level. Latitude 45° 31' 25.10", Longitude 122° 44' 55.80". Transmitter: 433 N.W. Skyline Blvd., Portland. Ownership: Cascade Video Inc., gen. partner, 20%; Cascade Video Inc., ltd. partner, 45%; Ralph D. Schlesinger, ltd. partner, 5%; H. A. Anderson, ltd. partner, 5%; Clifford B. Alterman, ltd. partner, 2.5%; W. S. Aman, ltd. partner, 2.5%; 15% reserved for management. Cascade Video Inc. ownership: Thomas P. Moyer, chmn.-pres., 100%; Clifford B. Alterman, secy. Represented (legal): Verner, Liipfert, Bernhard, McPherson & Hand. Represented (engineering): McClanathan & Associates. Personnel: Thomas P. Moyer, general manager. Portland, OR ADI. BPCT-811019KG. Grant Date: October 14, 1986. Starting Date: Unreported.

Pennsylvania

Bethlehem (Ch. 60)—WBPH-TV. Grantee: Sonshine Family TV Inc., 483 Woodland Rd., Walnutport, PA 18058. Phone: 215-767-7144. Technical Facilities: Channel No. 60 (746-752 MHz). Authorized power: 60-kw max. visual. Antenna: 702-ft. above av. terrain, 131-ft. above ground, 1148-ft. above sea level. Latitude 40° 37' 33", Longitude 75° 15' 19". Transmitter: Gaffney Hill Rd., RD No. 4, Easton. Requests modification of CP for change to 12.16-kw max. visual, 758-ft. above av. terrain, 187-ft. above ground, 1201-ft. above sea level. Ownership: Patricia F. Huber, pres., 100%. Represented (legal): Blair, Joyce & Silva. Represented (engineering): Advanced Video Technology Inc. Philadelphia ADI. BPCT-850812KG. Grant Date: November 3, 1986. Starting Date: November 1, 1990.

#Johnstown (Ch. 19)—WPTJ. Studio: 108 Allen Bill Or., Johnstown, PA 15904. Phone: 814-266-1919. Fax: 814-269-4697. Technical Facilities: Channel No. 19 (500-506 MHz). Authorized power: 1661.5-kw max. & 1350.5-kw horizontal visual, 166.15-kw max. & 135.05-kw horizontal aural. Antenna: 1190-ft. above av. terrain, 296-ft. above ground, 3196-ft. above sea level. Latitude 40° 10' 53" Longitude 79° 09' 04". Transmitter: Pea Vine Hill, 0.35-mi. S of Hwy. 30, 6-mi. SE of Ligonier. Satellite Earth Stations: Comtech, 5-meter C-band; AFC, 2.7-meter Ku-band; Microwave Assoc., Harris, M/A-Com receivers. Ownership: WFAT Inc. Leon A. Crosby, 100%. Johnstown-Altoona ADI. Began Operation: October 15, 1953; suspended operation May 13, 1990.

Scranton (Ch. 64)—WSWB-TV. Grantee: Ehrhardt Bcstg., Box 764, Clarks Summit, PA 18411. Phones: 717-342-8363; 717-969-9792. Technical Facilities: Channel No. 64 (770-776 MHz). Authorized power: 5000-kw visual, 500-kw aural. Antenna: 977-ft. above av. terrain, 226-ft. above ground, 2326-ft. above sea level. Latitude 41° 11' 59", Longitude 75° 49' 03". Transmitter: Wyoming Mountain, Bear Creek Twp., 4.6-mi. SE of Wilkes-Barre. Requests modification of CP for change to 8-kw max. visual, 1227-ft. above av. terrain, 394-ft. above ground, 2398-ft. above sea level, lat. 41° 26' 09", long. 75° 43' 33", transmitter to top of Bald Mountain, 3.8-mi. ESE of Scranton. Ownership: Ted H. Ehrhardt Jr., 100%. Represented (legal): Schwartz, Woods & Miller. Personnel: Ted H. Ehrhardt, general manager. Wilkes-Barre-Scranton ADI. BPCT-870616KH. Grant Date: May 5, 1988. Starting Date: Unreported.

Williamsport (Ch. 53)—WILF. Grantee: Williamsport TV Assoc., 51 Academy Place, Canandaigua, NY 14424. Phone: 716-394-2795. Technical Facilities: Channel No. 53 (704-710 MHz). Authorized power: 6.4-kw max. visual. Antenna: 1109-ft. above av. terrain, 486-ft. above ground, 2106-ft. above sea level. Latitude 41° 11' 57", Longitude 77° 07' 38". Ownership: Russell Kimble, gen. partner, 100%. Kimble has interest in licensee of WQNY-FM Ithaca, NY; applicant for new FM Honolulu, HI; LPTV stations. Represented (legal): James L. Oyster. Wilkes-Barre-Scranton ADI. BPCT-870327KL. Grant Date: January 27, 1988. Starting Date: Unreported.

Rhode Island

Block Island (Ch. 69)—WOST-TV. Grantee: Offshore Bcstg., Box 515, Pocasset, MA 02559. Phone: 617-564-5473. Technical Facilities: Channel No. 69 (800-806 MHz). Authorized power: 5000-kw max. visual, 500-kw max. aural. Antenna: 1137-ft. above av. terrain, 1014-ft. above ground, 1524-ft. above sea level. Latitude 41° 40' 02", Longitude 71° 42' 43". Transmitter: 1.7-mi. SSW of Summit, 0.8-mi. W of Hwy. 102, near Summit. Requests modification of CP for change to 17.7-kw max. visual, 125-ft. above av. terrain, 125-ft. above ground, 128-ft. above sea level, lat. 41° 10' 30", long. 71° 34' 10", transmitter to Block Island, 1.18-mi. E of Beacon Hill. Ownership: Raymond Yorke, 95%; Lisa Gomes, 5%. Represented (legal): Cohn & Marks. Represented (engineering): William P. Turney. Providence, RI-New Bedford, MA ADI. BPCT-840629KP. Grant Date: May 22, 1985. Starting Date: Unreported.

#Anderson (Ch. 40)—WAXA. Licensee: Mary R. Kupris, Executrix, 3470 Tuxedo Rd. NW, Atlanta, GA 30305. Studio: 520 U.S. Hwy. 29 North Bypass, Anderson, SC 29621. Correspondence: Box 40, Anderson, SC 29622. Phone: 803-226-9292. Technical Facilities: Channel No. 40 (626-632 MHz). Authorized power: 2570-kw max. visual, 257-kw max. aural. Antenna: 1020-ft. above av. terrain, 1051-ft. above ground, 1849-ft. above sea level. Latitude 34° 38' 51", Longitude 82° 16' 13". Transmitter: Woodside Rd., 0.9-mi. W of Fairview, Fork Shoals. Satellite Earth Stations: Paracclipse, 10-meter C-band; Harris, 6.1-meter C-band; M/A-Com, 3.6-meter Ku-band; Harris, M/A-Com receivers Multichannel TV Sound: Stereo only. Ownership: Mary R. Kupris, Executrix, 100%. Represented (sales): Adam Young Inc. Represented (legal): Bryan, Cave, McPheeters & McRoberts. Represented (engineering): Jules Cohen & Associates. Greenville-Spartanburg, SC-Asheville, NC ADI. Began Operation: December 1, 1953; ceased operation August 1, 1989.

Charleston (Ch. 36)—WCTP. Grantee: Caro Bcstg. Ltd., 308-A South Elm St., Greensboro, NC 27401. Phone: 919-378-0533. Technical Facilities: Channel No. 36 (602-608 MHz). Authorized power: 5000-kw max. visual, 500-kw max. aural. Antenna: 2000-ft. above av. terrain, 1996-ft. above ground, 2001-ft. above sea level. Latitude 32° 36' 41", Longitude 80° 19' 41". Transmitter: 1.1-mi. E of intersection of Russell Creek Rd. & Hwy. 174. Ownership: Lee D. Andrews, gen. partner, 40%; Elise Davis-McFarland, gen. partner, 20%; David H. Wagner, ltd. partner, 40%. Andrews & Wagner have interest in applications for Ch. 54, Avalon, CA. Wagner has interest in application for Ch. 68, Arlington, TX. Represented (legal): Reddy, Begley & Martin. Represented (engineering): Lawrence Behr & Associates Inc. Charleston, SC ADI. BPCT-850215KJ. Grant Date: August 21, 1986. Starting Date: Unreported.

Florence (Ch. 21)—WFIL. Grantee: Tri-Star Communications, 3512-B Bush River Rd., Columbia, SC 29210. Phone: 803-772-2340. Technical Facilities: Channel No. 21 (512-518 MHz). Authorized power: 5000-kw max. visual, 500-kw max. aural. Antenna: 1989-ft. above av. terrain, 1966-ft. above ground, 2036-ft. above sea level. Latitude 33° 55' 14", Longitude 79° 32' 08". Transmitter: Approx. 5-mi. S of Pamplico on Rte. 51. Ownership: C. Lenoir Sturkie, gen. partner, 50%; Paul Creel, gen. partner, 50%. Represented (engineering): W. Lee Simmons & Associates Inc. Florence, SC ADI. BPCT-870331LI. Grant Date: October 18, 1988. Starting Date: Unreported.

Myrtle Beach (Ch. 32)—WCRD. Grantee: Coastal Carolina Bcstg. Co., 2503 Bayside Ave., Conway, SC 29526. Phone: 803-248-4560. Technical Facilities: Channel No. 32 (578-584 MHz). Authorized power: 2495-kw max. visual, 250-kw max. aural. Antenna: 507-ft. above av. terrain, 503-ft. above ground, 519-ft. above sea level. Latitude 33° 31' 33", Longitude 79° 07' 16". Transmitter: 4.75-mi. N, 250° E of Murrells Inlet. Ownership: D'Neal Smalls, pres., 40%; Dianna Robinson, v.p.-secy., 30%; Leslie Leggette, v.p.-treas., 30%; Aubry Sarvis, v.p. Represented (legal): Wilkes, Artis, Hedrick & Lane. Represented (engineering): Oscar Reed Jr. Florence, SC ADI. BPCT-850827KH. Grant Date: October 21, 1986. Starting Date: Unreported.

Sumter (Ch. 63)—WQHB. Grantee: McLaughlin Bcstg. Inc., 15 S. Main St., Sumter, SC 29150. Phone: 803-773-1481. Technical Facilities: Channel No. 63 (764-770 MHz). Authorized power: 5000-kw max. visual, 750-kw max. aural. Antenna: 1781-ft. above av. terrain, 1722-ft. above ground, 2007-ft. above sea level. Latitude 34° 08' 53", Longitude 80° 28' 13". Transmitter: 0.9-mi. E of Pisgah. Ownership: C. Fred McLaughlin, 100%. Represented (legal): Tierney & Swift. Represented (engineering): William Culpepper & Associates Inc. Columbia, SC ADI. BPCT-870317KN. Grant Date: September 14, 1988. Starting Date: Unreported.

South Dakota

Huron (Ch. 12)—KID-TV. Grantee: Pacer Television of Huron Inc., Box 52, Mayville, WI 53050. Phone: 414-387-5252. Technical Facilities: Channel No. 12 (204-210 MHz). Authorized power: 316-kw visual, 31.6-kw aural. Antenna: 530-ft. above av. terrain, 536-ft. above ground, 1986-ft. above sea level. Latitude 44° 37' 35", Longitude 97° 11' 04". Transmitter: Hwy. 28, near Carpenter. Requests modification of CP for change to 275-kw max. visual, 27.5-kw aural, 850-ft. above av. terrain, 830-ft. above ground, 2146-ft. above sea level, lat. 44° 11' 39", long. 98° 19' 05" Ownership: Wayne R. Stenz, pres., 50%; Lyle Robert Evans, secy., 50%. Pacer TV Co. is permittee of WWRV(TV), Mayville, WI. Stenz is permittee of new AM. Sioux Falls-Mitchell ADI. BPCT-840813KM. Grant Date: October 9, 1985. Starting Date: Unreported.

Sioux Falls (Ch. 36)—KFXT-TV. Grantee: Jeffrey W. Hayzett, 1120 W. 22nd St., Sioux Falls, SD 57105. Technical Facilities: Channel No. 36 (602-608 MHz). Authorized power: 3455-kw max. visual, 346-kw max. aural. Antenna: 971-ft. above av. terrain, 955-ft. above ground, 2519-ft. above sea level. Latitude 43° 45' 11", Longitude 96° 53' 22". Transmitter: 2.9-mi. SE of Cotton, 5-mi. W of Hwy. 29. Ownership: Jeffrey W. Hayzett, 100%. Represented (engineering): Vernier Broadcast Engineering. Sioux Falls-Mitchell ADI. BPCT-870121KI. Grant Date: November 9, 1987. Starting Date: Unreported.

Tennessee

Hendersonville (Ch. 50)—WPGD. Grantee: Sonlight Bcstg. Systems Inc., 120 Zeigler Circle East, Mobile, AL 36608. Phone: 205-633-2100. Technical Facilities: Channel No. 50 (686-692 MHz). Authorized power: 5000-kw max. visual, 500-kw max. aural. Antenna: 785-ft. above av. terrain, 473-ft. above ground, 1475-ft. above sea level. Latitude 36° 28' 04", Longitude 86° 28' 37". Transmitter: W side of Rte. 109, 0.6-mi. SW of junction of Wallace Rd. & Seaboard railroad, near south tunnel. Ownership: Paul F. Crouch Jr., pres.; George V. Turner, secy.-treas.; Jay Alan Sekulow, 33.3% each. For other interests see Trinity Bcstg. Network in TV Station ownership. Represented (engineering): Venture Communications Inc. Nashville ADI. BPCT-860422KZ. Grant Date: December 4, 1986. Starting Date: Unreported.

Construction Permits—Tennessee

Jellico (Ch. 54)—WPMC. Grantee: Pine Mountain Christian Bcstg. Inc., Box 847, Huddleston Cemetery Rd., Jellico, TN 37762. Phones: 606-376-2778; 615-784-7854. Technical Facilities: Channel No. 54 (710-716 MHz). Authorized power: 28.7-kw max. visual, 3.9-kw max. aural. Antenna: 1007-ft. above av. terrain, 105-ft. above ground, 2475-ft. above sea level. Latitude 36° 30' 26", Longitude 84° 02' 36". Transmitter: Rich Mountain, 1.8-mi. ENE of Habersham. Ownership: Pine Mountain Christian Bcstg. Inc. Principals: Wayne Marler, pres.; Joan Marler, v.p.; Lois Marler, secy.-treas. Represented (legal): Baraff, Koerner, Olender & Hochberg, P.C. Represented (engineering): Smith & Powstenko. Personnel: Wayne Marler, general manager; Mike Knight, chief engineer; Ken Marler, news director; Charles Riggs, program & promotion director. Knoxville ADI. BPCT-860327KV. Grant Date: July 29, 1988. Starting Date: Unreported.

Memphis (Ch. 50)—WXJP. Grantee: Flinn Bcstg. Corp., 188 S. Bellevue Blvd., Suite 222, Memphis, TN 38104. Technical Facilities: Channel No. 50 (686-692 MHz). Authorized power: 5000-kw max. visual, 500-kw max. aural. Antenna: 800-ft. above av. terrain, 768-ft. above ground, 1097-ft. above sea level. Latitude 35° 09' 17", Longitude 89° 49' 20". Transmitter: 7192 Raleigh-LaGrange Rd., Memphis. Ownership: George S. Flinn Jr., pres. & treas., 100%; Jan M. Walker, secy. Represented (engineering): Jules Cohen & Associates, P.C. Memphis ADI. BPCT-850108KF. Grant Date: November 16, 1987. Starting Date: Unreported.

Nashville (Ch. 58)—WNAB. Grantee: WNAB-Channel 58 Nashville Network Inc., 1525 McGavock St., Nashville, TN 37203. Technical Facilities: Channel No. 58 (734-740 MHz). Authorized power: 5000-kw max. visual, 500-kw max. aural. Antenna: 1250-ft. above av. terrain, 1263-ft. above ground, 1936-ft. above sea level. Latitude 35° 49' 03", Longitude 86° 31' 24". Transmitter: 0.8-mi. at 307°T from intersection of Salem Rd. & Kingwood Lane, W of Murfreesboro. Ownership: Ruth Payne Carman, 100%. Nashville ADI. BPCT-840202KW. Grant Date: November 13, 1986. Starting Date: Unreported.

Union City (Ch. 41)—WYDL. Grantee: James Curtis Guthrie, Box 144A, Rte. 1, Water Valley, KY 42085. Phone: 502-376-5178. Technical Facilities: Channel No. 41 (632-638 MHz). Authorized power: 1000-kw max. visual, 100-kw max. aural. Antenna: 305-ft. above av. terrain, 299-ft. above ground, 442-ft. above sea level. Latitude 36° 33' 54", Longitude 88° 44' 36". Transmitter: 6.5-mi. at 257°T from Cuba, KY. Ownership: James Curtis Guthrie, 100%. Represented (legal): Verner, Lippfert, Bernhard, McPherson & Hand, Paducah, KY-Cape Girardeau, MO-Harrisburg-Marion, IL ADI. BPCT-870331BL. Grant Date: December 5, 1988. Starting Date: Unreported.

Texas

Austin (Ch. 54)—KCFP. Grantee: Balcones Bcstg. Ltd., 1702 Fawn Dr., Austin, TX 78741. Phone: 512-335-6111. Technical Facilities: Channel No. 54 (710-716 MHz). Authorized power: 5000-kw max. visual, 1000-kw max. aural. Antenna: 807-ft. above av. terrain, 800-ft. above ground, 1538-ft. above sea level. Latitude 30° 19' 10", Longitude 97° 48' 06". Transmitter: 1219 W. Sixth St., Austin. Ownership: Balcones Bcstg. Co., gen. partner, 20%; Billy B. Goldberg, ltd. partner, 34%; Channel 54 Ltd., ltd. partner, 46%; Balcones Bcstg. Co. ownership: Ronnel Hector Oliveira, chmn.-pres., 40%; Edna Isabella Ramon, v.p.-secy.-treas., 40%; Edia Paz Goldberg, 20%. Channel 54 Ltd. ownership: Berl L. Handcox, gen. partner, 4%; Ruby L. Handcox, gen. partner, 3%; Noemi Correa, gen. partner, 3%; H. C. Carter, ltd. partner, 30%; The BJS Partnership, ltd. partner, 10%; Tobin Armstrong, ltd. partner, 10%; 5 other ltd. partners, each with 5%. BJS ownership: Bruce E. Barshop, 33.33%; Jamie L. Barshop, 33.33%; Steven L. Barshop, 33.33%. For B. Goldberg's other interests, see SouthWest MultiMedia Corp. in TV Station Ownership. Represented (engineering): Andrus & Associates. Austin, TX ADI. BPCT-840711KJ. Grant Date: April 15, 1988. Starting Date: Unreported.

Brady (Ch. 13)—KWY. Grantee: Jewell Television Corp., 2800 Armstrong, San Angelo, TX 76903. Phone: 915-949-8800. TWX: 510-871-3805. Fax: 915-658-4006. Technical Facilities: Channel No. 13 (210-216 MHz). Authorized power: 316-kw visual, 31.6-kw aural. Antenna: 1030-ft. above av. terrain, 844-ft. above ground, 2914-ft. above sea level. Latitude 30° 46' 43", Longitude 99° 32' 37". Transmitter: E side of Hwy. 1221, approx. 6.53-mi. S of Hext. Ownership: Estate of T. B. Lanford, Tedford E. Kimball & Mary Jane Harper, co-executors, 100%. See Lanford Estate in TV Station Ownership. Represented (sales): Katz Television. Represented (legal): Wiley, Rein & Fielding. Represented (engineering): Gallagher & Associates, Consulting Radio Engineers. Personnel: Phil Brassie, general manager; Gordon Hay, station manager; Scott Underwood, general sales manager; Larry W. White, chief engineer; Lou Kordek, news director; Kevin Settle, promotion director; Vivian Aylor, business manager; Paul Padgett, marketing director. San Angelo ADI. BPCT-840809KO. Grant Date: April 27, 1988. Starting Date: January 1, 1991.

Bryan (Ch. 28)—Grantee: Silent Minority Group Inc., Box 3008, Bryan, TX 77805. Phone: 409-846-7788. Technical Facilities: Channel No. 28 (554-560 MHz). Authorized power: 5000-kw max. visual. Antenna: 1713-ft. above av. terrain, 1961-ft. above ground, 2266-ft. above sea level. Latitude 30° 33' 58", Longitude 95° 59' 24". Transmitter: 3-mi. SW of junction of Rtes. 30 & 90 at Roans Prairie, TX. Ownership: Rodger B. Watkins, pres., 50.2%; Sherylan Carroll, secy., 24.9%; Mary M. Hatcher, treas., 24.9%. R. Watkins owns licensees of WTAW-FM College Station & KNOW(AM) Austin, TX. M. Hatcher is applicant for new FMs in Abilene & Madisonville, TX. Represented (engineering): Lawrence Behr & Associates Inc. Waco-Temple ADI. BPCT-870529KL. Grant Date: January 24, 1989. Starting Date: Unreported.

Decatur (Ch. 29)—KMPX. Grantee: Decatur Telecasting Inc., 342 Mulberry Village Lane, Fort Mill, SC 29715. Technical Facilities: Channel No. 29 (560-566 MHz). Authorized power: 5000-kw max. visual, 1000-kw max. aural. Antenna: 910-ft. above av. terrain, 727-ft. above ground, 1687-ft. above sea level. Latitude 33° 05' 48", Longitude 97° 26' 55". Transmitter: Hwy. 407 W, Rhome. Requests modification of CP for change to 2570-kw max. visual, 463-ft. above av. terrain, 469-ft. above ground, 984-ft. above sea level, lat. 32° 56' 28", long. 96° 59' 30", transmitter to 206 North Lane. Ownership: Karen L. Hicks, 100%. Represented (engineering): Charles J. Thompson. Dallas-Fort Worth ADI. BPCT-850107KG. Grant Date: January 13, 1986. Starting Date: Unreported.

Eagle Pass (Ch. 16)—KVAV. Grantee: Juan Wheeler Jr., Box 788, Eagle Pass, TX 78852. Phone: 512-773-5149. Technical Facilities: Channel No. 16 (482-488 MHz). Authorized power: 12.7-kw max. visual. Antenna: 279-ft. above av. terrain, 249-ft. above ground, 1063-ft. above sea level. Latitude 28° 43' 32", Longitude 100° 28' 35". Transmitter: 2210 Loop 431, Eagle Pass, Maverick County. Ownership: Juan Wheeler Jr., 100%. Represented (legal): James L. Oyster. San Antonio ADI. BPCT-881028KF. Grant Date: June 29, 1989. Starting Date: Unreported.

El Paso (Ch. 65)—KJLF-TV. Grantee: UN2JC Communications Ltd., 6200 Valeria, El Paso, TX 79912. Phones: 915-584-8304; 915-833-0065. Technical Facilities: Channel No. 65 (776-782 MHz). Authorized power: 1000-kw max. visual, 100-kw max. aural. Antenna: 1454-ft. above av. terrain, 173-ft. above ground, 5907-ft. above sea level. Latitude 31° 48' 55", Longitude 106° 29' 17". Transmitter: Approx. 3.9-mi. NNW of County Courthouse. Multichannel TV Sound: Stereo and separate audio program planned. Satellite Earth Stations: Odem, 4-meter C-band; Hughes receivers. Ownership: Sara Diaz Warren, gen. & ltd. partner, 46%; Jan A. Blometh, ltd. partner, 16%; Peggy A. Brown, ltd. partner, 16%. Warren is licensee of LPTV & translator stations; permittee of LPTV stations & applicant for LPTVs. Represented (legal): Stuart B. Mitchell & Associates. Represented (engineering): Pete E. M. Warren III. Personnel: Sara Diaz Warren, general manager; Grace Rendall, station manager; John Warren, chief engineer. El Paso ADI. BPCT-850611KE. Grant Date: March 25, 1988. Starting Date: Late 1990.

Greenville (Ch. 47)—KTAQ. Grantee: A.B.W. Communications Inc., 1150 Harbor Blvd., Port Charlotte, FL 33952. Technical Facilities: Channel No. 47 (668-674 MHz). Authorized power: 415-kw max. visual, 41.50-kw max. aural. Antenna: 420-ft. above av. terrain, 426-ft. above ground, 974-ft. above sea level. Latitude 33° 11' 20", Longitude 96° 04' 45". Transmitter: On Hwy. FM 118, 1.3 N of Hwy. FM 24; nearest town is Greenville, 4-mi. at 225°. Requests modification of CP for change to 240-kw max. visual, 585-ft. above av. terrain, 500-ft. above ground, 1085-ft. above sea level, lat. 33° 09' 32", long. 96° 08' 31", transmitter to 1.6-mi. NW, 325°T from Greenville, Hunt County. Ownership: Daniel P. Kolenda Sr., pres., 50%; Catherine B. Kolenda, 50%. Personnel: Bill R. Wright, general manager; Jay Garrett, station manager; Dan P. Kolenda, general sales manager; D. W. Strahan, chief engineer; Dan Lloyd, news director; Bess H. Terry, business manager. Dallas-Fort Worth ADI. BPCT-860218KR. Grant Date: February 25, 1988. Starting Date: Unreported.

Houston (Ch. 61)—KZJL. Grantee: Urban Bcstg. Systems, Suite 310, 1777 N. Vine St., Los Angeles, CA 90028. Technical Facilities: Channel No. 61 (752-758 MHz). Authorized power: 5000-kw max. visual, 500-kw max. aural. Antenna: 1957-ft. above av. terrain, 1982-ft. above ground, 2049-ft. above sea level. Latitude 29° 34' 37", Longitude 95° 27' 08". Transmitter: On Rte. 2234, 1.25-mi. W of Rte. 288, near Houston. Requests modification of CP for change to 2776-kw max. visual, 1700-ft. above av. terrain, 1677-ft. above ground, 1755-ft. above sea level, lat. 29° 34' 06", long. 95° 29' 57", transmitter to 0.8-mi. S of Rte. 2234, Missouri City. Ownership: Charles E. Walker, 100%. Walker has interest in application for Ch. 30 San Bernardino, CA. Represented (legal): Fletcher, Heald & Hildreth. Represented (engineering): Robert E. Bullock (La Canada, CA). Houston ADI. BPCT-820510KR. Grant Date: November 4, 1989. Starting Date: Unreported.

Katy (Ch. 51)—KNWS-TV. Grantee: Johnson Bcstg. Inc., No. 14, 15600 Barkers Landing, No. 14, Houston, TX 77079. Phone: 315-478-5822. Technical Facilities: Channel No. 51 (692-698 MHz). Authorized power: 5000-kw max. visual, 500-kw max. aural. Antenna: 975-ft. above av. terrain, 970-ft. above ground, 1125-ft. above sea level. Latitude 29° 50' 00", Longitude 95° 48' 10". Transmitter: Clay Rd. & Katy-Hockley Rd., 1-mi. N of Katy. Requests modification of CP for change to 2560-kw max. visual, 965-ft. above av. terrain, 948-ft. above ground, 1024-ft. above sea level, lat. 29° 35' 20", long. 95° 33' 26", transmitter to Fifth St., E of Rd. 1092, Fort Bend County. Ownership: Douglas Johnson, 100%. Represented (legal): Fletcher, Heald & Hildreth. Represented (engineering): E. Harold Munn Jr. & Associates Inc. Houston ADI. BPCT-840711KI. Grant Date: December 22, 1988. Starting Date: Unreported.

Lake Dallas (Ch. 55)—KLDT. Grantee: KLDT-TV 55 Inc., Box 55, Hurst, TX 76053. Technical Facilities: Channel No. 55 (716-722 MHz). Authorized power: 3012-kw max. visual. Antenna: 466-ft. above av. terrain, 472-ft. above ground, 988-ft. above sea level. Latitude 33° 00' 19", Longitude 96° 59' 00". Transmitter: Round Grove Rd., State Rte. 30401, approximately 0.6-mi. W of Hwy. 35 E. Ownership: Opal Thornton, 100%. Represented (legal): James L. Oyster. Represented (engineering): Pete E. M. Warren III. Dallas-Fort Worth ADI. BPCT-840413KE. Grant Date: October 28, 1986. Starting Date: Unreported.

Llano (Ch. 14)—KLNO. Grantee: Horseshoe Bay Centex Bcstg. Co., Moursund Bldg., 109 E. Main St., Llano, TX 78643. Phone: 512-825-3233. Technical Facilities: Channel No. 14 (470-476 MHz). Authorized power: 5000-kw max. visual, 500-kw max. aural. Antenna: 1718-ft. above av. terrain, 1353-ft. above ground, 3013-ft. above sea level. Latitude 30° 22' 51", Longitude 98° 24' 08". Transmitter: 4-mi. S of Round Mountain, off Hwy. 281. Requests modification of CP for change to 3236-kw max. visual, 896-ft. above av. terrain, 472.4-ft. above ground, 2014-ft. above sea level, lat. 30° 40' 36", long. 98° 33' 59", transmitter to 8-mi. SE of Llano, off State Rte. 71. Ownership: A. W. Moursund, pres., 26%; Hilda Knoll, secy.-treas., 3%; Mary A. Moursund, 25%; 14 others, each with 5% or less. Represented (legal): Cohn & Marks. Represented (engineering): Moffet, Larson & Johnson. Austin, TX ADI. BPCT-851105KE. Grant Date: June 11, 1986. Starting Date: Unreported.

Longview (Ch. 54)—KTHP. Grantee: Channel 54 Bcstg. Inc., Suite 1204, 2100 Hwy. 360, Grand Prairie, TX 75050. Technical Facilities: Channel No. 54 (710-716 MHz). Authorized power: 5000-kw max. visual, 500-kw max. aural. Antenna: 1616-ft. above av. terrain, 1574-ft. above ground, 2004-ft. above sea level. Latitude 32° 26' 33", Longitude 95° 04' 18". Transmitter: NW side of intersection of Hwy. 20 & the Howell Club Lake Rd., Longview. Ownership: T. Kent Atkins, 100%. Represented (engineering): Atkins, Thompson & Quaide. Tyler-Longview ADI. BPCT-850815KJ. Grant Date: March 18, 1987. Starting Date: Unreported.

Lubbock (Ch. 16)—KIPC. Grantee: Lubbock TV 16 Bcstg., 406 3rd Ave. N, Columbus, MS 39703-0101. Phone: 601-327-0903. Technical Facilities: Channel No. 16 (482-488 MHz).

Virginia

Authorized power: 5000-kw max. visual, 500-kw max. aural. Antenna: 469-ft. above av. terrain, 463-ft. above ground, 3684-ft. above sea level. Latitude 33° 20' 30", Longitude 101° 56' 00". Ownership: Wilbur O. Colom, gen. partner, 45%; Congress St. Properties Inc., gen. partner, 45%; William Dilday Jr., gen. partner, 5%; Les Range, gen. partner, 5%. CSPI principals: Leland T. Speed, pres.; James N. C. Moffett, v.p.-secy.; Earl Martin, v.p.; David H. Hooster II, v.p.; Robert M. Welsh, v.p.; N. Keith McKay, asst. secy.-treas. Colom has interest in permittee of WZDX(FM), Artesia, MS & applicants for new FMs in Oxford, MS & San Diego, CA. Colom & CSPI have interest in applications for Ch. 53, Tulsa, OK. Represented (engineering): Sisk Engineering Inc. Lubbock ADI. BPCT-840802KJ. Grant Date: November 4, 1985. Starting Date: Unreported.

McAllen (Ch. 48)—KNVO. Grantee: Mundo Vision Bcstg., 510 S. Broadway, McAllen, TX 78501. Technical Facilities: Channel No. 48 (674-680 MHz). Authorized power: 5010-kw max. visual, 500-kw max. aural. Antenna: 525-ft. above av. terrain, 521-ft. above ground, 600-ft. above sea level. Latitude 26° 05' 20", Longitude 98° 03' 44". Transmitter: 6.5-mi. SW of Weslaco, 0.9-mi. N of Rio Grande. Ownership: Zev Heller, pres., 28%; Carlos Ansaldi, v.p., 28%; Gloria Stromberg, secy., 17%; Jenik M. Stromberg, treas., 17%; Carlos Ortiz, 10%. Ortiz has interest in WVJA(TV), Caguas, PR; permittee of KMNZ(TV), Oklahoma City, OK & KLTJ(ETV), Galveston, TX. Represented (legal): Adams, McCullough & Beard. Represented (engineering): Peter V. Gureckis & Associates. McAllen-Brownsville ADI. BPCT-820315KI. Grant Date: September 7, 1983. Starting Date: Unreported.

Nacogdoches (Ch. 19)—Grantee: Radnor Bcstg. Co. Inc., Suite 200, Fidelity Court, 259 Radnor-Chester Rd., Radnor, PA 19087. Phone: 215-964-0112. Technical Facilities: Channel No. 19 (500-506 MHz). Authorized power: 229-kw max. visual, Antenna: 728-ft. above av. terrain, 610-ft. above ground, 1001-ft. above sea level. Latitude 31° 24' 28" Longitude 94° 45' 53". Transmitter: Farm Rd. No. 2021, 6.5-mi. NW of Lufkin. Ownership: J. B. Doherty, pres.-secy.-dir., 100%. Tyler-Longview ADI. Note: Plans operation as satellite of KETK-TV, Jacksonville, TX. BPCT-890209KF. Grant Date: September 18, 1990. Starting Date: Unreported.

Paris (Ch. 36)—KZJF. Grantee: G & D Communications Inc., Suite 850, 1627 Eye St. NW, Washington, DC 20006. Phone: 202-223-3366. Technical Facilities: Channel No. 36 (602-608 MHz). Authorized power: 1376-kw max. visual, 137.60-kw max. aural. Antenna: 697-ft. above av. terrain, 647-ft. above ground, 1197-ft. above sea level. Latitude 33° 37' 15", Longitude 95° 32' 50". Transmitter: 0.9-mi. E of Hwy. 286, 2.8-mi. S of Paris. Ownership: Jordan H. Goldman, pres., 47.5%; Ronald I. Dozoretz, v.p., 47.5%; Nancy Cherry, treas.-asst. secy., 5%. GDCl is permittee of KZJC, Flagstaff, AZ, Ch. 36 Paris, TX & Ch. 20 Enid, OK. Represented (legal): McFadden, Evans & Sill. Dallas-Fort Worth ADI. BPCT-861203LI. Grant Date: January 15, 1988. Starting Date: Unreported.

Sonora (Ch. 11)—KBIT. Grantee: Tower Bcstg. Corp., Box 49757, Los Angeles, CA 90049. Phone: 213-476-9555. Technical Facilities: Channel No. 11 (198-204 MHz). Authorized power: 316-kw visual, 31.6-kw aural. Antenna: 1142-ft. above av. terrain, 1165-ft. above ground, 1242-ft. above sea level. Latitude 30° 33' 08", Longitude 100° 39' 24". Transmitter: Hwy. 277, 0.6-mi. SW of Sonora. Ownership: Helen Oman, pres., 100%; Susan Oman Gross, secy. Represented (legal): Friedman, Leeds, Shorestein & Arsenakis. Represented (engineering): Moffet, Larson & Johnson Inc. San Angelo ADI. BPCT-860820KK. Grant Date: May 26, 1987. Starting Date: January 1, 1991.

Victoria (Ch. 31)—KZJA. Grantee: Turner Bcstg. & Communications, 1718 Martin Luther King Blvd, Tyler, TX 75702. Technical Facilities: Channel No. 31 (572-578 MHz). Authorized power: 1000-kw max. visual. Antenna: 1142-ft. above av. terrain, 1165-ft. above ground, 1242-ft. above sea level. Latitude 28° 48' 30", Longitude 97° 03' 44". Transmitter: SW of city FM, Victoria. Ownership: Linda Turner, 100%. Victoria ADI. BPCT-860815KF. Grant Date: June 19, 1988. Starting Date: Unreported.

Utah

Provo (Ch. 16)—KZAR-TV. Grantee: Royal Television of Utah Inc., 265 Kern Ave., Morro Bay, CA 93442. Technical Facilities: Channel No. 16 (482-488 MHz). Authorized power: 3890-kw max. visual. Antenna: 2308-ft. above av. terrain, 70-ft. above ground, 9510-ft. above sea level. Latitude 39° 51' 14", Longitude 111° 42' 17". Transmitter: Mount Nebo, 20-mi. NNE of Nephi. Ownership: Jackson Dell Weaver, pres., 51%; Morro Rock Resources Inc., 49%. Morro Rock Resources Inc. ownership: Ross H. Boyd, pres., 14.28%; Fred A. Strauss, v.p. 1.78%; John F. Quirk, secy.-treas., 1.78%; John C. Power, 7.14%; Wescap, 5.11%; 10 others with less than 5% each. Represented (legal): Tierney & Swift. Represented (engineering): Robert Gross. Salt Lake City ADI. BPCT-840618KE. Grant Date: April 24, 1985. Starting Date: Unreported.

St. George (Ch. 12)—KUSG. Grantee: KUTV Inc., 2185 South 3600 West, Salt Lake City, UT 84119. Phone: 801-973-3013. Technical Facilities: Channel No. 12 (204-210 MHz). Authorized power: 148-kw visual. Antenna: 1383-ft. above av. terrain, 131-ft. above ground, 5986-ft. above sea level. Latitude 36° 49' 17", Longitude 113° 31' 13". Transmitter: Seegmiller Mountain, approx. 20-mi. S of St. George. Ownership: Standard Corp., 80%; Communications Investment Corp., 20%. See KUTV Inc. in TV Station Ownership. Represented (legal): Haley, Bader & Potts. Represented (engineering): Hammett & Edison Inc. Personnel: Jeffery B. Hatch, general manager; Maria Smith, station manager & program director; John Bailey, general sales manager; Kent Crawford, local sales manager; Patricia Kirk, national sales manager; Bill Bradford, chief engineer; Dan Webster, news director; Louise Barrett, promotion director; Kent Jaspersen, business manager; Deborah Hamberlin, marketing director. Salt Lake City ADI. BPCT-870812KG. Grant Date: May 23, 1988. Starting Date: Unreported.

Arlington (Ch. 14)—WTMW. Grantee: Urban Bcstg. Corp., Suite 1002, 1301 20th St. NW, Washington, DC 20036. Phone: 202-659-0709. Technical Facilities: Channel No. 14 (470-476 MHz). Authorized power: 4470-kw max. & 2317-kw horizontal visual, 546-kw max. & 455-kw horizontal aural. Antenna: 719-ft. above av. terrain, 650-ft. above ground, 1010-ft. above sea level. Latitude 38° 52' 28", Longitude 77° 13' 24". Transmitter: Rte. 29-211 (Lee Hwy.) & I-495, at Merrifield, Fairfax County. Requests modification of CP for change to 2750-kw max. visual. Ownership: Theodore M. White, pres., 55%; Page E. Silver, v.p.-secy.; Silver King Bcstg. of Virginia Inc., 45%. See Silver King Bcstg. in TV Station Ownership. Represented (legal): Kenkel, Barnard & Edmundson, P.C. Washington, DC ADI. BPCT-891205KI. Grant Date: February 26, 1990. Starting Date: Unreported.

Blacksburg (Ch. 65)—WYDD. Grantee: Southwest Virginia Television, 205 Spring Grove, Vinton, VA 24179. Phone: 703-343-4007. Technical Facilities: Channel No. 65 (776-782 MHz). Authorized power: 5000-kw max. visual, 500-kw max. aural. Antenna: 816-ft. above av. terrain, 300-ft. above ground, 3020-ft. above sea level. Latitude 37° 15' 04", Longitude 80° 30' 43". Transmitter: 1.8-mi., 153°T WNW of intersection of Hwys. 654 & 655, Blacksburg. Ownership: Ann A. Cranwell, gen. partner, 25%; Susan K. Cranwell, gen. partner, 25%; Carol M. Cranwell, gen. partner, 25%; Howard E. Hale, gen. partner, 25%. STV is permittee of WZZW, Ch. 60, Roanoke, VA. Represented (legal): Fisher, Wayland, Cooper & Leader. Represented (engineering): Howard E. Hale. Roanoke-Lynchburg ADI. BPCT-860212KL. Grant Date: May 7, 1987. Starting Date: Unreported.

Darville (Ch. 24)—WPAJ. Grantee: N. Thomas Eaton, 1911 19th Lane, Palm Beach Gardens, FL 33410. Phone: 305-485-6700. Technical Facilities: Channel No. 24 (530-536 MHz). Authorized power: 5000-kw max. visual. Antenna: 100-ft. above av. terrain, 159-ft. above ground, 547-ft. above sea level. Latitude 36° 33' 34", Longitude 79° 22' 02". Transmitter: Hwy. 736, 2.7-mi. SW of Darville. Ownership: N. Thomas Eaton, 100%. Roanoke-Lynchburg ADI. BPCT-8703318K. Grant Date: March 3, 1988. Starting Date: Unreported.

Darville (Ch. 44)—Grantee: A. W. Bcstg., 3348 Meadow Run Dr. NW, Roanoke, VA 24012. Phone: 703-343-4871. Technical Facilities: Channel No. 44 (650-656 MHz). Authorized power: 4130-kw max. visual. Antenna: 109-ft. above av. terrain, 159-ft. above ground, 547-ft. above sea level. Latitude 36° 44' 34", Longitude 79° 23' 09". Transmitter: 2250-ft. SSW of the intersection of Rtes. 29 & 825, Pittsylvania County. Ownership: Charles A. Wright, 100%. Represented (legal): Baraff, Koerner, Diender & Hochberg, P.C. Roanoke-Lynchburg ADI. BPCT-870317KP. Grant Date: September 4, 1988. Starting Date: Unreported.

Grundey (Ch. 68)—WLFV. Grantee: Living Faith Ministries, Box 151, Vansant, VA 24656. Phone: 703-935-7850. Technical Facilities: Channel No. 68 (794-800 MHz). Authorized power: 1140-kw max. visual. Antenna: 2504-ft. above av. terrain, 167-ft. above ground, 4348-ft. above sea level. Latitude 36° 49' 47", Longitude 82° 04' 45". Transmitter: Clinch Mountain. Ownership: Living Faith Ministries Inc. Principals: Rev. Buford Smith, pres.; Fredia Lou Keene, treas.; Ed Baker, James Harman, Jerry Wilson, Billy Ray Dotson, Billy J. Keene & Larry Looney, dirs. LFM is permittee of WLFV(TV), Bluefield, WV. Represented (engineering): Robert L. Littler II. Bristol, VA-Kingsport-Johnson City, TN ADI. BPCT-850510KF. Grant Date: May 21, 1986. Starting Date: Unreported.

Roanoke (Ch. 60)—WZZW. Grantee: Southwest Virginia Television, 405 Washington Ave., Vinton, VA 24179. Phone: 703-343-4007. Technical Facilities: Channel No. 60 (746-752 MHz). Authorized power: 2056-kw max. visual, 205-kw max. aural. Antenna: 1537-ft. above av. terrain, 178-ft. above ground, 2678-ft. above sea level. Latitude 37° 22' 26", Longitude 79° 46' 08". Transmitter: 2.3-mi. E of Blue Ridge on Porter Mountain. Ownership: Howard E. Hale, pres., 25%; Ann Allen, 25%; Susan K. Cranwell, 25%; Carol Jean M. Cranwell, 25%. SVT is permittee of Ch. 65, Blacksburg, VA. Represented (legal): Fisher, Wayland, Cooper & Leader. Represented (engineering): Howard E. Hale. Roanoke-Lynchburg ADI. BPCT-841005KY. Grant Date: December 3, 1985. Starting Date: Unreported.

Virginia Beach (Ch. 43)—WVBT. Grantee: The Channel 43 Partnership, 2240 N. Great Neck Rd., Virginia Beach, VA 23451. Phone: 804-481-7965. Technical Facilities: Channel No. 43 (644-650 MHz). Authorized power: 1658-kw max. visual. Antenna: 377-ft. above av. terrain, 384-ft. above ground, 390-ft. above sea level. Latitude 36° 48' 38", Longitude 76° 16' 57". Transmitter: 95 Poindexter St., Chesapeake City. Ownership: WVBT Group, 51%; Chimal Funding Corp., 40%; Tidewater Capital Corp., 9%. WVBT Group Ownership: Dan Goldman, pres.; Millie D. Johnson, secy., 4.83%; Andrew Carrington, treas. & Teresa Carrington, 4.83% jointly; Edward S. Garcia, trustee for Ocean Bcstg. Corp., 35.5%; Sam Forman, 29.94%; Marilyn Goldman, 5.56%; G. Dewey Simmons Jr., 4.8%; Antonio Ornelas & Marianna Ornelas, 4.83% jointly; William Davenport & Cynthia Davenport, 4.83% jointly; Carter R. Anderson & Robin Anderson, 4.83% jointly. Chimal Funding Corp. Ownership: Franklin M. Halsey, 50%. B. W. Spiller, 50%; Tidewater Capital Corp. Ownership: Adam Kimmell, 100%. Represented (legal): Mullin, Rhyne, Ermons & Topel, P.C. Represented (engineering): Cohen, Dippell & Everist, P.C. Norfolk-Portsmouth-Newport News-Hampton ADI. BPCT-830223KV. Grant Date: May 14, 1985. Starting Date: Unreported.

Washington

Bellevue (Ch. 51)—KBEH. Grantee: Bellevue Bcstg. Co. Ltd., 980 W. Sunset Way, Issaquah, WA 98027. Technical Facilities: Channel No. 51 (692-698 MHz). Authorized power: 1022-kw max. visual. Antenna: 2424-ft. above av. terrain, 216-ft. above ground, 3165-ft. above sea level. Latitude 47° 30' 14", Longitude 121° 58' 29". Transmitter: 3.75-mi. SE of Issaquah on W. Tiger Mountain. Requests modification of CP for change to 5000-kw max. visual, 1080-ft. above av. terrain, 1086-ft. above ground, 1201-ft. above sea level, lat. 47° 36' 17", long. 122° 19' 46", transmitter to atop Columbia Seafirst Center Bldg., 701 Fifth Ave., Seattle. Ownership: Darlene C. McHenry, gen. partner, 20%; Marie G. O'Neill, ltd. partner, 30%; Jerry E. O'Neill, ltd. partner,

Construction Permits—Washington

30%; Wayne D. Tanaka, ltd. partner, 10%; Dennis D. Sutter, ltd. partner, 10%. Represented (legal): Verner, Lipfert, Bernhard, McPherson & Hand. Represented (engineering): Sterling Communications Inc. Seattle-Tacoma ADI. BPCT-850215KR. Grant Date: January 5, 1987. Starting Date: Unreported.

Bellingham (Ch. 64)—KBCB. Grantee: Prism Bcstg. Corp. c/o Frank G. Washington, 601 University Ave., Suite 237, Sacramento, CA 95825. Technical Facilities: Channel No. 64 (770-776 MHz). Authorized power: 42.7-kw max. visual. Antenna: 2218-ft. above av. terrain, 90-ft. above ground, 2336-ft. above sea level. Latitude 48° 40' 48", Longitude 122° 50' 23". Transmitter: Mount Constitution, Orcas Island. Ownership: Response Bcstg. Corp. Lawrence Rogow, pres., 31%; Garry Spire, v.p.-secy., 31%; Frank Washington, 29%; Carheart Corp., 8.3%; Stanley A. Weiss, 8.3%; Luis Villalobos, 4.8%; Donald J. Bohana, 4.2%; Peter Dauterive, 4%; 15 others, none with more than 4%. Washington has interest in cable TV. Spire has interest in cable multiple system operator. Rogow & Spire have interest in LPTV. Rogow has interest in WHTV, Jackson, MI. Seattle-Tacoma ADI. BPCT-821109KF. Grant Date: August 19, 1989. Starting Date: Unreported.

Everett (Ch. 16)—KONG-TV. Grantee: Susan Uecker, Receiver c/o Uecker & Finlay Assoc., 230 California St., Suite 602, San Francisco, CA 94111. Technical Facilities: Channel No. 16 (482-488 MHz). Authorized power: 5000-kw max. visual, 500-kw max. aural. Antenna: 1275-ft. above av. terrain, 300-ft. above ground, 1725-ft. above sea level. Latitude 47° 32' 34", Longitude 122° 06' 25". Transmitter: On Cougar Mountain, 4-mi. W of Issaquah. Requests modification of CP for change to 1079-ft. above av. terrain, 1086-ft. above ground, 1201-ft. above sea level, lat. 47° 36' 17", long. 122° 19' 46", transmitter to atop Columbia Seafirst Center Bldg., 701 Fifth Ave. Ownership: Susan Uecker, Receiver. Represented (engineering): Cohen, Dippell & Everist, P.C. Seattle-Tacoma ADI. BPCT-800908KG. Grant Date: May 17, 1983. Starting Date: Unreported.

Pullman (Ch. 24)—KPNP. Grantee: P-N-P Bcstg. Inc., Box 2869, Othello, WA 99344. Phone: 206-486-3029. Technical Facilities: Channel No. 24 (530-536 MHz). Authorized power: 100-kw max. visual, 10-kw aural. Antenna: 971-ft. above av. terrain, 167-ft. above ground, 3747-ft. above sea level. Latitude 46° 40' 52", Longitude 116° 58' 19". Transmitter: Paradise Ridge, 3.8-mi. from Moscow, ID on bearing of 160°. Ownership: Duane J. Polich, pres.-secy., 100%. Polich has 30% interest in KLCK(AM), Goldendale, WA. P-N-P is permittee of KPNP(FM) Pullman & KZLN-FM Othello, WA. Spokane ADI. BPCT-880405KF. Grant Date: June 29, 1989. Starting Date: May 1, 1992.

Seattle (Ch. 45)—KHCV. Grantee: Allen E. Horn, 10642 S. Downey Ave., Downey, CA 90241. Phone: 213-869-0956. Technical Facilities: Channel No. 45 (656-662 MHz). Authorized power: 5000-kw max. visual, 500-kw max. aural. Antenna: 1289-ft. above av. terrain, 272-ft. above ground, 1697-ft. above sea level. Latitude 47° 32' 41", Longitude 122° 06' 28". Transmitter: 2.5-mi. SE of Eastgate at crest of Cougar Mountain. Ownership: Allen E. Horn, 100%. Horn has interest in KTTY(TV) San Diego, CA. Represented (legal): Santarelli, Smith, Kraut & Carroccio. Represented (engineering): Lohnes & Culver. Seattle-Tacoma ADI. BPCT-840809KL. Grant Date: March 27, 1987. Starting Date: Unreported.

#Spokane (Ch. 22)—KSKN. Grantee: Whitehead Bcstg. Co., 7302 Bigalow Gulch, Spokane, WA 99207. Technical Facilities: Channel No. 22 (518-524 MHz). Authorized power: 1396-kw max. visual, 139.6-kw max. aural. Antenna: 1959-ft. above av. terrain, 940-ft. above ground, 4549-ft. above sea level. Latitude 47° 35' 42", Longitude 117° 17' 53". Transmitter: 7-mi. SE of Spokane. Satellite Earth Station: Microdyne, 5-meter; Microdyne receivers. Ownership: William R. Romini & Stephen Whitehead, gen. partners, 50% each. Represented (engineering): Edward F. Lorentz & Associates. Spokane ADI. Began Operation: December 18, 1983; left air 1988.

West Virginia

Bluefield (Ch. 40)—WLF. Grantee: Living Faith Ministries Inc., Box 44, Vansant, VA 24656. Phone: 703-935-7850. Technical Facilities: Channel No. 40 (626-632 MHz). Authorized power: 1000-kw max. visual, 200-kw max. aural. Antenna: 1992-ft. above av. terrain, 545-ft. above ground, 4829-ft. above sea level. Latitude 37° 10' 46", Longitude 81° 22' 41". Transmitter: East River Mountain, 1.8-mi. SE of Springville, Tazewell County, VA. Ownership: Living Faith Ministries Inc. Principals: Rev. Buford Smith, pres.; Fredia Lou Keene, treas.; Ed Baker, James Harman, Jerry Wilson, Billy Ray Dotson, Billy J. Keene & Larry Looney, dirs. LFM is permittee of WLF(TV), Grundy, VA. Bluefield-Beckley-Oak Hill ADI. BPCT-860529KF. Grant Date: February 19, 1988. Starting Date: Unreported.

Charleston (Ch. 29)—WKRP-TV. Grantee: WKRP-TV Inc., Box 884, Ten Hall St., Third Floor, Charleston, WV 25323. Phone: 304-346-9577. Technical Facilities: Channel No. 29 (560-566 MHz). Authorized power: 5000-kw max. visual, 500-kw max. aural. Antenna: 1491-ft. above av. terrain, 1259-ft. above ground, 2499-ft. above sea level. Latitude 38° 23' 15", Longitude 81° 25' 24". Transmitter: Approx. 0.45-mi. NE of intersection of Coco Rd. & Rte. 114, Charleston. Requests modification of CP for change to 4505-kw max. visual, 1722-ft. above av. terrain, 1683-ft. above ground, 2493-ft. above sea level, lat. 38° 25' 08", long. 81° 55' 22", transmitter 2.7-mi. SE of Hwy., 64 & Rte. 24, Putnam County. Ownership: Linda Plemons, pres.-secy.-treas., 100%. Represented (legal): Baker & Hostetter. Represented (engineering): A. D. Ring & Associates, P.C. Charleston-Huntington ADI. BPCT-870121KN. Grant Date: November 5, 1987. Starting Date: Unreported.

Martinsburg (Ch. 60)—WYVN. Grantee: Flying A Communications Inc., Box 2089, Martinsburg, WV 24501. Phone: 304-267-6060. Technical Facilities: Channel No. 60 (746-752 MHz). Authorized power: 3923-kw max. visual. Antenna: 1007-ft. above av. terrain, 223-ft. above ground, 1683-ft. above sea level. Latitude 39° 27' 27", Longitude 78° 03' 53". Transmitter: 2.4-mi. W of Nolville, Gerrardstown District, Berkeley County. Ownership: Ralph Albertazzi, 100%. Represented (legal): Ginsburg, Feldman & Brese, Chartered. Represented (engineering): Carl Lahm, P.C. Personnel: Joseph Hunnicutt, general manager & station manager; Gary L.

Portmess, general sales manager & program director; John Koch, chief engineer. Washington, DC ADI. BPCT-870602KK. Grant Date: August 15, 1988. Starting Date: January 1, 1991.

Wisconsin

Chippewa Falls (Ch. 48)—WELX. Grantee: Family Group Ltd. III, 5401 W. Kennedy Blvd., Tampa, FL 33609. Phone: 414-494-2626. Technical Facilities: Channel No. 48 (674-680 MHz). Authorized power: 640-kw max. visual, 64-kw max. aural. Antenna: 335-ft. above av. terrain, 155-ft. above ground, 1265-ft. above sea level. Latitude 44° 51' 03", Longitude 91° 25' 24". Transmitter: 950-ft. E of N. 50th St., 0.55-mi. S of Barnell Dr., Seymour. Requests modification of CP for change to 398.1-kw max. visual, 1076-ft. above av. terrain, 791-ft. above ground, 2074-ft. above sea level, lat. 44° 57' 34", long. 91° 40' 02". Ownership: Ian N. Wheeler, gen. partner, 5%; Edward R. Ponger, gen. partner, 4%; Leo Wotitzky, gen. partner, 4%; Carl J. Martin, gen. partner, 4%; Donald E. Clark, gen. partner, 4%; Ronald H. Kays, gen. partner, 4%; Ltd. partners, 75%. Family Group Ltd. has interest in WGBA(TV), Green Bay; WLAX(TV), La Crosse, WI; WELX(TV), Chippewa Falls, WI. Represented (legal): Nixon, Hargrave, Devans & Doyle. La Crosse-Eau Claire ADI. BPCT-860820KI. Grant Date: February 25, 1987. Starting Date: Unreported.

Fond du Lac (Ch. 68)—WYDI. Grantee: Skycom Inc., Box 30, Lake Forest, WI 60045. Phone: 312-234-4534. Technical Facilities: Channel No. 68 (794-800 MHz). Authorized power: 5000-kw max. visual. Antenna: 1706-ft. above av. terrain, 1706-ft. above ground, 2516-ft. above sea level. Latitude 43° 21' 44", Longitude 88° 53' 45". Transmitter: N of Ghost Hill Rd., SE quarter of Sec. 1, R13E, Elba Twp., Dodge County. Ownership: John D. Stebbins, pres.-treas., 100%; Elizabeth Stebbins, secy. Represented (legal): Pepper & Corazzini. Represented (engineering): Doyle A. Jones. Green Bay-Appleton ADI. BPCT-870610KN. Grant Date: April 22, 1988. Starting Date: Unreported.

Janesville (Ch. 57)—WJNW. Grantee: Tri-M Communications Ltd., 26546 W. Ingleside Shore, Ingleside, IL 60041. Phone: 312-525-6340. Technical Facilities: Channel No. 57 (728-734 MHz). Authorized power: 641-kw max. visual. Antenna: 403-ft. above av. terrain, 415-ft. above ground, 1301-ft. above sea level. Latitude 42° 43' 47", Longitude 89° 10' 10". Transmitter: 2-mi. W of Leyden on Roherty Rd. Requests modification of CP for change to 2518-kw max. visual, 1040-ft. above av. terrain, 1020-ft. above ground, 1952-ft. above sea level, lat. 42° 44' 36", long. 88° 46' 04", transmitter to N of Territorial Rd., 0.6-mi. E of Ritter Corner School. Ownership: Harry D. Monk, gen. partner, 33.3%; Edward Mazola, gen. partner, 33.3%; Jagan K. Mohan, gen. partner, 33.3%. Madison ADI. BPCT-870317KE. Grant Date: May 2, 1988. Starting Date: Unreported.

Manitowoc (Ch. 16)—WTHX-TV. Grantee: Tony C. G. Hendey, Box 11747, Fort Wayne, IN 46860-1747. Phone: 219-485-0914. Technical Facilities: Channel No. 16 (482-488 MHz). Authorized power: 107-kw max. visual, 1.07-kw max. aural. Antenna: 423-ft. above av. terrain, 482-ft. above ground, 1086-ft. above sea level. Latitude 44° 07' 31", Longitude 87° 37' 41". Transmitter: 1915 Mirro Dr., Manitowoc. Ownership: Tony C. G. Hendey, 100%. Green Bay-Appleton ADI. BPCT-870331QM. Grant Date: February 12, 1988. Starting Date: Unreported.

Mayville (Ch. 52)—WWR. Grantee: Pacer Television Co., Box 591, Lomira, WI 53048. Phone: 414-269-4634. Technical Facilities: Channel No. 52 (698-704 MHz). Authorized power: 2500-kw max. visual, 250-kw max. aural. Antenna: 764-ft. above av. terrain, 561-ft. above ground, 1726-ft. above sea level. Latitude 43° 26' 11", Longitude 88° 31' 33". Transmitter: 0.2-mi. W of Madison Rd., 0.4-mi. S of State Hwy. 33. Ownership: Wayne R. Stenz, 100%. Stenz has interest in permittee of KID-TV, Huron, SD & is permittee of new AM. Represented (legal): Eugene T. Smith. Milwaukee ADI. BPCT-860804KO. Grant Date: December 5, 1988. Starting Date: Unreported.

Sturgeon Bay (Ch. 42)—WRAH-TV. Grantee: Sonora S. Wray, Box 422, Ashley, IN 46705-0422. Phone: 219-665-6427. Technical Facilities: Channel No. 42 (638-644 MHz). Authorized power: 260-kw max. visual, 26-kw max. aural. Antenna: 630-ft. above av. terrain, 456-ft. above ground, 1185-ft. above sea level. Latitude 44° 54' 12", Longitude 87° 22' 14". Transmitter: Junction of Whitefish Bay Rd. & County Rd. Multichannel TV Sound: Planned. Ownership: Sonora S. Wray, 100%. S. Wray owns WSSW(FM), Mackinaw City, MI. Represented (engineering): Electro-Labs. Personnel: Sonora S. Wray, general manager; Jerry Clark, chief engineer; Chase James, program director. Green Bay-Appleton ADI. BPCT-870323KL. Grant Date: November 16, 1987. Starting Date: Unreported.

Wyoming

Cheyenne (Ch. 27)—KLWY. License: Mark Nalbene, Receiver 2332 Breck Ave., Casper, WY 82601. Technical Facilities: Channel No. 27 (548-554 MHz). Authorized power: 4270-kw max. & 1170-kw horizontal visual, 427-kw max. & 117-kw horizontal aural. Antenna: 760-ft. above av. terrain, 631-ft. above ground, 7031-ft. above sea level. Latitude 41° 02' 05", Longitude 104° 53' 28". Transmitter: Off Hwy. 87, 0.6-mi. SE of Speer. Ownership: Mark Nalbene, Receiver. Represented (legal): Cordon & Kelly. Represented (engineering): Jules Cohen & Associates, P.C. Cheyenne, WY-Scottsbluff, NE-Sterling, CO ADI. BPCT-800829KE. Grant Date: August 4, 1981. Starting Date: Unreported.

Jackson (Ch. 2)—KJVI. Grantee: Western Telecasting Co., 7600 Potomac Falls Rd., McLean, VA 22102. Phone: 202-224-5941. Technical Facilities: Channel No. 2 (54-60 MHz). Authorized power: 0.19-kw visual. Antenna: 997-ft. above av. terrain, 11-ft. above ground, 8051-ft. above sea level. Latitude 43° 27' 42", Longitude 110° 45' 09". Transmitter: Snow King Mountain, approx. 1.25-mi. S of Jackson. Ownership: William L. Armstrong III, pres. & Ellen M. Armstrong, secy.-treas., 100% jointly. The Armstrongs own 45% each of KPVI(TV) Pocatello, ID; 50% each of KKKV, Twin Falls, ID; have interest in KEZW(AM) Aurora, CO & LPTV interests. For other LPTV interests, see Ambassador Media Inc. Represented (legal): Hopkins & Sutter. Sak Lake City ADI. BPCT-860926KO. Grant Date: August 5, 1987. Starting Date: November 1, 1990.

The *latest* volume in the Continuing Series...
 ...from the editors of Television Digest With Consumer Electronics...

The *Eighth* Edition of the...

Consumer Electronics VIDEO DATA BOOK

(covering the period
 July 1988 through July 1989)

NOW...the VIDEO DATA BOOK includes:


- Brand share-of-market rankings of color television sets by model year from 1968 through 1989
- Brand share-of-market rankings of VCRs by year from 1981 through 1988
- Brand share-of-market rankings of camcorders by year from 1986 through 1988

David Lachenbruch, "recognized by those in the press and at the major hardware companies as the dean of electronics reporters," (Videography) has for an eighth time compiled a year's coverage of key consumer electronics statistics and projections taken from Television Digest With Consumer Electronics to produce a new Eighth Edition of the Consumer Electronics VIDEO DATA BOOK.

The *latest* VIDEO DATA BOOK, covering July 1988/July 1989, gives you the facts, the statistics, the projections, the informed guesstimates to help you better plan your future business endeavors. *In a very real sense, the VIDEO DATA BOOK allows you to rely on Dave Lachenbruch and other savvy Television Digest journalists as your in-house economic experts.*

The Eighth Edition includes...

- Brand share-of-market rankings by year of color television sets, VCRs and camcorders as mentioned above
- Tables of weekly sales to dealers of TVs, VCRs, projection TVs and color cameras for the entire fiscal period
- Monthly sales-to-dealer summaries complete with inventory reviews and perceptive analysis



- Quarterly data on total-market supply of color and black & white TVs, including Television Digest's own breakdown of domestic production and imports
- Average prices, mix, imports and sales by screen sizes (also U.S. exports)
- Monthly summaries of Japanese exports to U.S. and U.S. imports of major video electronic products
- Market studies and reports—including projections—covering many industry products for the U.S. and overseas

If you want to stay ahead of your competition, the VIDEO DATA BOOK offers you the information you need at your fingertips. Take advantage of this powerful tool. Order your copies today.

SPECIAL PRICE for subscribers to Television Digest With Consumer Electronics!

Subscribers to Television Digest can purchase copies of the new Eighth Edition of the VIDEO DATA BOOK for only \$150 each. Non-subscribers must pay the regular list price of \$175 each. But the supply is limited. Be sure to order your copies soon.

(clip and return order certificate below)

Please send me _____ copies of the Eighth Edition of the Consumer Electronics VIDEO DATA BOOK at \$175 each (subscribers to Television Digest With Consumer Electronics pay only \$150 each). Washington, D.C. orders add 6% sales tax; orders outside the U.S. and Canada add \$10 shipping charge for each book ordered. Please include check made out to Warren Publishing, Inc. or credit card instructions.

SPECIAL \$25 PER COPY PRICE FOR PREVIOUS EDITIONS OF VIDEO DATA BOOK FOR BUYERS OF EIGHTH EDITION (Washington, D.C. buyers add 6% sales tax).

- | | |
|--|---|
| <input type="checkbox"/> copies of Seventh Edition (1987/1988) | <input type="checkbox"/> copies of Fourth Edition (1984/1985) |
| <input type="checkbox"/> copies of Sixth Edition (1986/1987) | <input type="checkbox"/> copies of Third Edition (1983/1984) |
| <input type="checkbox"/> copies of Fifth Edition (1985/1986) | <input type="checkbox"/> copies of Second Edition (1982/1983) |
| <input type="checkbox"/> copies of First Edition (1981/1982) | |

- Check enclosed Credit Card Authorization.
 American Express MasterCard VISA

Card number _____
 Expires _____ Signature _____
 Name _____
 Title _____
 Organization _____
 Address _____
 City _____ State _____ Zip Code _____



Warren Publishing, Inc.
 2115 Ward Court, N.W.
 Washington, D.C. 20037
 PHONE: (202) 872-9200 • FAX: (202) 293-3435

Construction Permits—Wyoming

#**Lander-Riverton (Ch. 10)**—KFNE. Licensee: Hi Ho Broadcasting Corp. of Wyoming, 206 S. Broadway, Riverton, WY 82601. Phone: 307-237-2020. Technical Facilities: Channel No. 10 (192-198 MHz). Authorized power: 169-kw visual, 17-kw aural. Antenna: 1725-ft. above av. terrain, 62-ft. above ground, 7482-ft. above sea level. Latitude 43° 27' 26", Longitude 108° 12' 02". Transmitter: Boysen Peak. Satellite Earth Station: Bogner, 12-meter; RCA receivers. Ownership: David M. Antoniak, pres., 49%; Catherine L. Malatesta, 5%; Jerome Kurtz, treas., 26%; Robert Kramer, 5%. Malatesta has interest in KFNR(TV), Rawlins, WY. Represented (legal): Cordon & Kelly. Represented (engineering): Arthur K. Peters. Casper-Riverton ADI. Began Operation: December 22, 1957; left air January 1987.

#**Rawlins (Ch. 11)**—KFNR. Grantee: Rawlins Bcstg. Corp. Technical Facilities: Channel No. 11 (198-204 MHz). Authorized power: 1.67-kw visual, 0.17-kw aural. Antenna: 230-ft. above av. terrain, 49-ft. above ground, 7249-ft. above sea level. Latitude 41° 46' 15", Longitude 107° 14' 25". Transmitter: KIZQ(FM) transmitter site. Ownership: Manuel A. Cantu, pres., 50%; Jerome Kurtz, secy.-treas., 49.5%. Kurtz has interest in KFNR(TV), Lander-Riverton, WY. Represented (legal): Cordon & Kelly. Represented (engineering): Arthur K. Peters Consulting Engineers. Denver ADI. Began Operation: April 16, 1986; left air, date unannounced.

Sheridan (Ch. 7)—KRBQ. Grantee: K2 Radio, a California L.P., 4200 E. Second St., Casper, WY 82602. Technical Facilities: Channel No. 7 (174-180 MHz). Authorized power: 316-kw visual, 47-kw aural. Antenna: 956-ft. above av. terrain, 122-ft. above ground, 7792-ft. above sea level. Latitude 44° 37' 20", Longitude 107° 06' 55". Transmitter: Red Grade Hill, 7.3mi SW of Big Horn. Requests modification of CP for change to 1.78-kw max. visual, 955-ft. above av. terrain. Ownership: Harriscope Corporation, 100%. For ownership & other interests see TV Station Ownership. Represented (engineering): Hammett & Edison Inc., Consulting Engineers. Rapid City ADI. BPCT-830506LW. Grant Date: May 7, 1987. Starting Date: Unreported.

Puerto Rico

Aguada (Ch. 50)—WQHA. Grantee: Channel 50 TV, Box 846, Aguada, PR 00602. Phone: 809-868-5096. Technical Facilities: Channel No. 50 (686-692 MHz). Authorized power: 2000-kw max. visual. Antenna: 1122-ft. above av. terrain, 400-ft. above ground, 1260-ft. above sea level. Latitude 18° 19' 56", Longitude 67° 11' 16". Transmitter: N 74° E, Rte 411 at Escuela Atalaya Arriba. Ownership: Auriol Matos, 100%. Represented (legal): Blair, Joyce & Silva. Represented (engineering): Serge Bergen. Puerto Rico ADI. BPCT-871125KJ. Grant Date: June 7, 1989. Starting Date: Unreported.

Arecibo (Ch. 60)—WMEI. Grantee: Hector Negrón Cartagena, GPO 7017, Caguas, PR 00626. Phone: 809-743-0989. Technical Facilities: Channel No. 60 (746-752 MHz). Authorized power: 2250-kw max. visual. Antenna: 776-ft. above av. terrain, 789-ft. above ground, 1206-ft. above sea level. Latitude 18° 27' 21", Longitude 66° 52' 59". Transmitter: 1.3-mi. N of Puta Biava, 5-mi. W of Rte. 119 at Palomas. Ownership: Hector N. Cartagena, 100%. Represented (legal): Baker & Hostetler. Represented (engineering): A. D. Ring & Associates, P.C. Puerto Rico ADI. BPCT-870212KK. Grant Date: November 2, 1988. Starting Date: Unreported.

#**Aguadilla (Ch. 44)**—WVEO. Grantee: Seglares Iglesia Católica Inc., Barrio Cocos, Buzon C-339, Quebradillas, PR 00742. Studio: Road 411, km 77, Aguada. Telephone: 809-895-3033. Technical Facilities: Channel No. 44 (650-656 MHz). Authorized power: 993-kw max. visual & 948-kw horizontal visual, 198-kw max. aural. Antenna: 1220-ft. above av. terrain, 235-ft. above ground, 1448-ft. above sea level. Latitude 18° 19' 06", Longitude 67° 10' 42". Requests CP for change 250-kw max. visual, 1220-ft. above av. terrain, 820-ft. above ground, 1427-ft. above sea level. BPCT-890927KE. Transmitter: Barrio Atalaya, Aguada, PR. Ownership: Seglares Iglesia Católica Inc. Represented (legal): Hopkins, Sutter, Hamel & Park.

Bayamon (Ch. 36)—WDWL. Grantee: Bayamon Christian Network, Box 8155, Bayamon, PR 00620. Phone: 809-798-5393. Technical Facilities: Channel No. 36 (602-608 MHz). Authorized power: 9.3-kw max. visual. Antenna: 1078-ft. above av. terrain, 104-ft. above ground, 1704-ft. above sea level. Latitude 18° 16' 40", Longitude 66° 06' 38". Transmitter: Cerro Marquesa Aguas Buenas. Ownership: Wilfredo Diaz, pres., 33.33%; David Perez, v.p., 33.33%; Luciano Rodriguez, secy., 33.33%. Represented (engineering): Jorge R. Figueroa. Puerto Rico ADI. BPCT-860509KG. Grant Date: January 16, 1987. Starting Date: Unreported.

Carolina (Ch. 52)—WDZE. Grantee: R. y F. Bcstg. Inc., Calle Ceiba No. 2, Valle Arriba Heights, Carolina, PR 00630. Studio: No. 21 B St., Sabana Abajo, Carolina, PR 00630. Correspondence: Coramica Annex, Carolina, PR 00630. Phone: 809-762-5500. Technical Facilities: Channel No. 52 (698-704 MHz). Authorized power: 663-kw max. visual, 66-kw max. aural. Antenna: 1919-ft. above av. terrain, 252-ft. above ground, 2663-ft. above sea level. Latitude 18° 16' 54", Longitude 65° 50' 50". Transmitter: 1.1-mi. NE of Hwy. 86, km 9.2. Ownership: Enrique A. Sanchez, gen. partner, 50%; Blanca Vidal de Sanchez, gen. partner, 50%. Represented (legal): Tierney & Swift. Represented (engineering): Hector Nicolau. Personnel: Enrique A. Sanchez, general manager; Enrique A. Sanchez Jr., sales manager; Jose Lara, engineering director; Blanche V. DeSanchez, program director; Sandra M. DeSanchez, promotion director. Puerto Rico ADI. BPCT-840119KH. Grant Date: August 9, 1985. Starting Date: Unreported.

Fajardo (Ch. 34)—WRUA. Grantee: Damarys De Jesus, 101-1 107th St., Villa Carolina, PR 00630. Phone: 809-769-7783. Technical Facilities: Channel No. 34 (590-596 MHz). Authorized power: 50-kw max. visual. Antenna: 2877-ft. above av. terrain, 118-ft. above ground, 3547-ft. above sea level. Latitude 18° 18' 45", Longitude 65° 47' 32". Transmitter: El Yunque electronic site, Rio Grande. Ownership: Damarys De Jesus, 100%. Puerto Rico ADI. BPCT-880209KH. Grant Date: January 24, 1989. Starting Date: Unreported.

Guayama (Ch. 46)—WDP. Grantee: Ebenezer Bcstg. Group Inc., Box A-K, Cidra, PR 00639. Phone: 809-739-8232. Technical Facilities: Channel No. 46 (662-668 MHz). Authorized power: 1500-kw max. visual. Antenna: 2108-ft. above av. terrain, 270-ft. above ground, 2796-ft. above sea level. Latitude 18° 16' 48", Longitude 65° 51' 07". Transmitter: Cubuy electronic site, Municipio de Loiza. Ownership: Ebenezer Bcstg. Group Inc. Enrique L. Rios, 33.33%; Angel M. Tolentino, 33.33%; Carmen R. Guyman, 33.33%. Puerto Rico ADI. BPCT-870331QI. Grant Date: September 15, 1988. Starting Date: Unreported.

Humacao (Ch. 68)—WVSN. Grantee: Bocanegra/Girald Bcst. Group Corp., Box 10200, C.U.H. Station, St. 1, No. 4, Alturas de Tejas, Humacao, PR 00661. Phone: 809-733-6868. Technical Facilities: Channel No. 68 (794-800 MHz). Authorized power: 89.1-kw max. visual. Antenna: 1949-ft. above av. terrain, 282-ft. above ground, 2694-ft. above sea level. Latitude 18° 16' 44", Longitude 65° 51' 12". Transmitter: 1.1-mi. NE of Rd. 186, Loiza. Ownership: Angel F. Bocanegra, pres. 72%; Estrella Bocanegra, secy., 11%; Ernestine Bocanegra, 17%. Represented (legal): Birch, Horton & Bittner. Represented (engineering): Olive E. Sisk (Fulton, MS). Puerto Rico ADI. BPCT-820824KU. Grant Date: October 25, 1983. Starting Date: Unreported.

Ponce (Ch. 48)—WIEC. Grantee: Canal 48 Inc., 7425 SW 42nd St., Miami, FL 33175. Technical Facilities: Channel No. 48 (674-680 MHz). Authorized power: 100-kw visual, 10-kw aural. Antenna: 858-ft. above av. terrain, 126-ft. above ground, 2095-ft. above sea level. Latitude 18° 04' 46", Longitude 66° 44' 43". Transmitter: 2-mi. due N 315° E of Perueñas. Requests modification of CP for change to 64.3-kw max. visual, 6.43-kw max. aural, 811-ft. above av. terrain, 66-ft. above ground, 2035-ft. above sea level. Ownership: Joseph Murphy, pres., 50%; Jema Vazquez, v.p.-secy., 50%. Represented (legal): Baraff, Koerner, Dlander & Hochberg, P.C. Represented (engineering): Hector Nicolau. Puerto Rico ADI. BPCT-820922KF. Grant Date: March 29, 1983. Starting Date: Unreported.

†**San Juan (Ch. 62 ETV)**—WFEC. Grantee: Fundacion De Educacion Cristiana, Aptdo. 663, Bayamon, PR 00619. Phone: 809-797-3447. Technical Facilities: Channel No. 62 (758-764 MHz). Authorized power: 1000-kw max. visual. Antenna: 2876-ft. above av. terrain, 117-ft. above ground, 3595-ft. above sea level. Latitude 18° 18' 45", Longitude 65° 47' 32". Ownership: Victor Sotomayor-Clavel, pres., 10%; Samuel Acevedo, secy., 10%; Ramon Luis Acevedo, treas., 10%; Benjamin Rodriguez-Cabera, 10%; Rafael Torres Ortega, 10%; Norma Hernandez, 10%; Daramid Ayala, 10%; Miguel Colon, 10%; Jorge Santos, 10%; Guillermina Aviles, 10%. Represented (legal): Mitchell, Fielstra & Assoc., P.C. BPET-870403KE. Grant Date: October 26, 1987. Starting Date: Unreported.

Yauco (Ch. 42)—WIRS. Grantee: Maranatha Christian Network, Box 635, Bayamon, PR 00621. Phone: 809-797-3447. Technical Facilities: Channel No. 42 (638-644 MHz). Authorized power: 1500-kw max. visual. Antenna: 2797-ft. above av. terrain, 126-ft. above ground, 4424-ft. above sea level. Latitude 18° 10' 10", Longitude 66° 34' 36". Transmitter: Mount Juyuya electronic site. Ownership: Iris N. Torres, pres., Eva del Toro, v.p. & Jesus Rodriguez, treas., 33.33% each. Represented (legal): Mitchell, Fielstra & Assoc., P.C. Represented (engineering): Pete E. M. Warren III. Puerto Rico ADI. BPCT-870812KF. Grant Date: October 2, 1988. Starting Date: Unreported.

Applications Pending for New Stations

Dagger (†) denotes non-commercial educational station. NOTE: This listing can be kept up-to-date and corrected with the weekly TV Action Update published by Warren Publishing, Inc., reporting all current FCC grants, applications, changes, etc.

Alabama

Tuskegee (Ch. 22)—Tuskegee Assoc., 1059 Bolton Rd., Columbus, GA 31906. Phone: 404-563-7371. 5000-kw max. visual. Antenna: 2001-ft. above av. terrain, 1948-ft. above ground, 2709-ft. above sea level. Latitude 32° 46' 32", Longitude 85° 33' 27". Transmitter: 0.5-mi. S of New Harmony Rd., N of Waverly. Ownership: Kathy Anderson, gen. partner, 50%; Wallace R. Walls Sr., gen. partner, 12%; William R. Weaver, ltd. partner, 9.5%; Donald M. Nahley, ltd. partner, 9.5%; Richard L. Nahley, ltd. partner, 9.5%; Frank Phillips, ltd. partner, 9.5%. Represented (engineering): Sisk Engineering Inc. BPCT-870602KG.

Tuskegee (Ch. 22)—Tuskegee Communications Inc., 108 E. Commodore Circle, Tuskegee, AL 36083. Phone: 205-727-4830. 5000-kw max. visual. Antenna: 561-ft. above av. terrain, 466-ft. above ground, 879-ft. above sea level. Latitude 32° 25' 24", Longitude 85° 41' 30". Transmitter: Whately Ave. Ownership: Fred D. Gray, pres., 33.33%; Harry D. Norman Jr., v.p., 33.33%; Johnny L. Ford, secy.-treas., 33.33%. BPCT-870602KM.

Arizona

Phoenix (Ch. 61)—Brooks Bcstg., 947 E. Longhorn Circle, Chandler, AZ 85249. Phone: 602-899-3594. 5000-kw max. visual. Antenna: 1676-ft. above av. terrain, 207-ft. above ground, 2877-ft. above sea level. Latitude 33° 20' 00", Longitude 112° 03' 46". Transmitter: South Mountain, 8-mi. S of Phoenix. Ownership: Gregory R. Brooks, 100%. Represented (legal): Jones, Waldo, Holbrook & McDonough. BPCT-880802KI. Initial decision by Administrative Law Judge Edward J. Kuhlmann 8-27-90 proposed.

Phoenix (Ch. 61)—Channel 61 Partners Ltd., 1616 E. Indian School Rd., Phoenix, AZ 86301. Phone: 602-234-2727. 5000-kw max. visual. Antenna: 1703-ft. above av. terrain, 249-ft. above ground, 2907-ft. above sea level. Latitude 33° 19' 58", Longitude 112° 03' 48". Transmitter: South Mountain Park Antenna Farm, 8.4-mi. S of Phoenix. Ownership: William H. Sauro, pres.-treas., 60.58%; Stephen L. Atwood, 7.82%; Marshall L. Carpenter Jr., 2.31%; Creative Advertising Co., 24.6% (voted by William Sauro). Sauro & Carpenter have interest in KUSK(TV) Prescott, AZ. BPCT-880801LK. Initial decision by Administrative Law Judge Edward J. Kuhlmann 8-27-90 proposed denial.

Phoenix (Ch. 61)—Maricopa Community TV Project, 4236 McKinley, Phoenix, AZ 85008. Phone: 602-273-0156. 5000-kw max. visual. Antenna: 1681-ft. above av. terrain, 253-ft. above ground, 2883-ft. above sea level. Latitude 33° 20' 00", Longitude 112° 03' 46". Transmitter: 3.2-mi. at 0°T to S boundary of Phoenix in South Mountain Antenna Park. Ownership: Ellen Boyd, pres., 33.3%; Nancy Hicks Marshall, 33.3%; George Perez, 33.3%. BPCT-880802KF. Initial decision by Administrative Law Judge Edward J. Kuhlmann 8-27-90 proposed denial.

Arkansas

Jonesboro (Ch. 48)—Arkansas Rural Television Co., 9165 White Dr., Cord, AR 72524. Phone: 501-799-8258. 1062-kw max. visual. Antenna: 1017-ft. above av. terrain, 1017-ft. above ground, 1283-ft. above sea level. Latitude 35° 45' 34", Longitude 90° 40' 36". Transmitter: 5.9-mi. SSE of Jonesboro City Center, 0.43-mi. E of Rte. 1. Ownership: Paula S. Baird Pruett (see TV Station Ownership), pres.-dir., 60%; Ron Pruett, v.p.-dir., 40%; Steven J. Pruett, v.p.; Catherine Balthrop, secy.-treas. BPCT-900821KF.

Jonesboro (Ch. 48)—Banner Bcstg. Corp., 1730 Crestview, Jonesboro 72401. Phone: 501-932-2010. 2500-kw max. visual. Antenna: 1122-ft. above av. terrain, 1099-ft. above ground, 1358-ft. above sea level. Latitude 35° 53' 17", Longitude 90° 56' 09". Transmitter: 13.34-mi. from Jonesboro at 105.4°T to Jonesboro, Lawrence County. Ownership: Hillsboro Plaza Inc., 60%; William Barber, 40%. HBI ownership: George F. & G. Brian Williams, 100% jointly. BPCT-900703KI.

California

Avalon (Ch. 54)—Avalon Bcstg., 400 Camino Del Monte, Avalon, CA 90704. Phone: 213-510-1953. 5000-kw max. visual, 500-kw max. aural. Antenna: 1235-ft. above av. terrain, 102-ft. above ground, 1682-ft. above sea level. Latitude 33° 21' 00", Longitude 118° 21' 05". Transmitter: Dakin Peak, Avalon, Santa Catalina Island. Ownership: Elena Josefe Inc., gen. partner, 10.00%; ltd. partners to be named. Elena Josefe Inc. Ownership: Elena Josefe, pres., 100%. Represented (legal): Mehler, Frantz, Conlon, Phelan & Varnum. Represented (engineering): Newport FM Engineering Inc. BPCT-860210KN. Initial Decision of Administrative Law Judge Edward Luton 3-3-89 proposed denial.

Avalon (Ch. 54)—Avalon Catalina Bcstrs. Inc., A-4 Tremont St., Avalon, CA 90704. Phone: 213-510-1854. 5000-kw max. visual, 500-kw max. aural. Antenna: 1222-ft. above av. terrain, 107-ft. above ground, 1687-ft. above sea level. Latitude 33° 21' 00", Longitude 118° 21' 05". Transmitter: Dakin Peak, Santa Catalina Island, 1.7-mi. W of Avalon. Ownership: Oscar Nunez, pres., 6%; Catherine Ponce, v.p.-secy., 10%; Robert C. Ponce, 4%; Edmund M. Ponce, 5%; Hispanic FM Bcstrs., a Ltd. Partnership, 75%. HFMB ownership: Francisco F. Firmat, gen. partner, 19.56%; R. E. Graham, ltd. partner, 23.93%; A. C. Hernandez, ltd. partner, 19.63%; A. Max Hernandez, ltd. partner, 8.57%; Mary Firmat Head, ltd. partner, 8.57%; 7 other ltd. partners, each with less than 5%. Represented (legal): Pepper & Corazzini. Represented (engineering): Mullaney Engineering Inc. BPCT-860210KE. Initial Decision of Administrative Law Judge Edward Luton 3-3-89 proposed denial.

Avalon (Ch. 54)—Catalina 54 Bcstg. Ltd., a California Ltd. Partnership. 5000-kw max. visual, 500-kw max. aural. Antenna: 1734-ft. above av. terrain, 176-ft. above ground, 2186-ft. above sea level. Latitude 33° 23' 12", Longitude 118° 24' 00". Transmitter: Black Jack Mountain, approx. 5.5-mi. NW of Avalon. Ownership: Catalina Communications Corp., gen. partner, 20.00%; Robert S. Billingsley, ltd. partner, 26.66%; Kenneth L. Miller, ltd. partner, 26.66%; Sandra B. Brown, ltd. partner, 26.66%. Catalina Communications Corp. Ownership: Gordon Peppers, pres.; Carl C. Poston, v.p., 20%; Richard A. Barlow Jr., v.p., 20%; James Stewart II, v.p., 20%; Reynard E. Moore, secy., 20%; Duane A. Johnson, treas., 20%. Represented (engineering): Richard L. Vega & Assoc. Inc. BPCT-860207KJ. Initial Decision of Administrative Law Judge Edward Luton 3-3-89 proposed denial.

Avalon (Ch. 54)—Catalina Bcstrs., Box 149, 16925 Tenth St., Sunset Beach, CA 90742. Phone: 213-592-3720. 5000-kw max. visual, 500-kw max. aural. Antenna: 1246-ft. above av. terrain, 111-ft. above ground, 1696-ft. above sea level. Latitude 33° 21' 00", Longitude 118° 21' 05". Transmitter: Dakin Peak, Avalon, Santa Catalina Island. Ownership: Patrick D. Sisneros, 100%. Represented (legal): Fletcher, Heald & Hildreth. Represented (engineering): Moffet, Larson & Johnson Inc. BPCT-860210KK. Initial Decision of Administrative Law Judge Edward Luton 3-3-89 proposed denial.

Avalon (Ch. 54)—Coastal Bcstg. Partners, a California Ltd. Partnership, 6472 Ridge Manor Ave., San Diego, CA 92120. Phones: 619-461-2124; 619-287-1411. 5000-kw max. visual, 500-kw max. aural. Antenna: 1220-ft. above av. terrain, 105-ft. above ground, 1685-ft. above sea level. Latitude 33° 21' 00", Longitude 118° 21' 05". Transmitter: Santa Catalina Island, on Dakin Peak, 1.6-mi. W of Avalon. Ownership: Ray Lee, gen. partner, 5.1%; Rafer L. Johnson, gen. partner, 4.9%; Broadcast Enterprises Inc., ltd. partner, 90%. Broadcast Enterprises Inc. ownership: N. Richard Miller, pres.-treas., 60%; remainder undisclosed. Represented (legal): McFadden, Evans & Sill. Represented (engineering): Communications Engineering Services, P.C. BPCT-851206KE. Initial Decision of Administrative Law Judge Edward Luton 3-3-89 proposed denial.

Avalon (Ch. 54)—DHW Communications Ltd., 1225 E. Fifth St., Winston-Salem, NC 27101. Phone: 919-722-0272. 5000-kw max. visual, 500-kw max. aural. Antenna: 1527-ft. above av. terrain, 107-ft. above ground, 1657-ft. above sea level. Latitude 33° 21' 00", Longitude 118° 21' 05". Transmitter: On Santa Catalina Island, 1.6-mi. W of Avalon on Dakin Peak. Ownership: David H. Wagner, gen. partner, 10.00%; David H. Wagner, ltd. partner, 90.00%. Wagner has interest in permittee of Ch. 36 Charleston, SC & in application for Ch. 68, Arlington, TX. Represented (legal): Reddy, Begley & Martin. Represented (engineering): Cohen, Dippell & Everist, P.C. BPCT-860210KO. Initial Decision of Administrative Law Judge Edward Luton 3-3-89 proposed denial.

Avalon (Ch. 54)—Es Possible Minority Media Telecommunications, 450 Fern Dell Place, Glendora, CA 91740. Phone: 818-963-0076. 5000-kw max. visual, 500-kw max. aural. Antenna: 1222-ft. above av. terrain, 107-ft. above ground, 1687-ft. above sea level. Latitude 33° 21' 00", Longitude 118° 21' 05". Transmitter: Atop Dakin Peak, Avalon. Ownership: Rosemary Garcia, pres., 51%; Mateo R. Camarillo, 49%. Represented (legal): Arter & Hadden. Represented (engineering): Robert L. Purcell Associates Inc. BPCT-860210KH. Initial Decision of Administrative Law Judge Edward Luton 3-3-89 proposed grant.

Avalon (Ch. 54)—Golden Shores Bcstg. Inc., Box 21472, Greensboro, NC 27420. Phone: 919-378-0533. 5000-kw max. visual, 500-kw max. aural. Antenna: 2000-ft. above av. terrain, 441-ft. above ground, 2451-ft. above sea level. Latitude 33° 23' 13", Longitude 118° 24' 00". Transmitter: Black Jack Mountain, 5.2 statute-mi. NW of Avalon. Ownership: Fay Hauser, pres., 100%, voting stock; Lee D. Andrews, secy.-treas., 100%, non-voting stock. Andrews has interest in permittee of Ch. 36 Charleston, SC. Represented (legal): McCarthy, Roeder, Durette & Davenport. Represented (engineering): Larkin & Assoc. BPCT-860210KJ. Initial Decision of Administrative Law Judge Edward Luton 3-3-89 proposed denial.

TV Applications—California

Avalon (Ch. 54)—Island Bcstg. Ltd. Partnership, a California Ltd. Partnership, 1614 N. San Antonio St., Upland, CA 91786. 5000-kw max. visual, 500-kw max. aural. Antenna: 1201-ft. above av. terrain, 105-ft. above ground, 1690-ft. above sea level. Latitude 33° 21' 00", Longitude 118° 21' 05". Transmitter: Dakin Peak, 1.5-mi WNW of Avalon. Ownership: Julio Brito, pres.; Carol Robinson, v.p.; Rosemary Fincher, secy.-treas., gen. partners; Dr. Richard Eby, ltd. partner; William T. Bailey, ltd. partner. Represented (legal): Gammon & Grange. Represented (engineering): John F. X. Browne & Associates, P.C. BPCT-860210KM. Initial Decision of Administrative Law Judge Edward Luton 3-3-89 proposed denial.

Avalon (Ch. 54)—Christine E. Shaw, 2 Oak Knoll Terrace, Pasadena, CA 91106. Phone: 213-879-6130. 5000-kw max. visual, 500-kw max. aural. Antenna: 1633-ft. above av. terrain, 119-ft. above ground, 2129-ft. above sea level. Latitude 33° 23' 13", Longitude 118° 24' 00". Transmitter: Black Jack Peak, Los Angeles County. Ownership: Christine E. Shaw, 100%. BPCT-860210KI. Initial Decision of Administrative Law Judge Edward Luton 3-3-89 proposed denial.

†Bakersfield (Ch. 39 ETV)—Community TV of Southern California, 4401 Sunset Blvd., Los Angeles, CA 80027. Phone: 213-666-6500. 310-kw max. visual. Antenna: 1329-ft. above av. terrain, 154-ft. above ground, 3678-ft. above sea level. Latitude 35° 26' 17", Longitude 118° 44' 23". Transmitter: On Mount Adelaide, Kern County. Principals: Sheldon I. Ausman, chmn.; E. Eric Johnson, vice chmn.; William H. Kobin, pres.; Keith Larson, treas. Represented (legal): Arent, Fox, Kintner, Plotkin & Kahn. Represented (engineering): Hammett & Edison Inc. BPET-881012KE.

†Bakersfield (Ch. 39 ETV)—Valley Public Television Inc., 733 L St., Fresno, CA 93721. Phone: 209-266-1800. 162.11-kw max. visual. Antenna: 3596-ft. above av. terrain, 39-ft. above ground, 7582-ft. above sea level. Latitude 35° 27' 14", Longitude 118° 35' 37". Principals: William M. Lyles, chmn.; Mary Louis Vivier, vice chmn.; David Bacigakupo, Michael Cardenas, Lewis S. Easton, Franklin Gindick & Carolyn Golden, dirs. BPET-900904KF.

Los Angeles (Ch. 11)—Rainbow Bcstg. Inc., Suite 250, 5400 E. Olympic Blvd., Los Angeles, CA 90022-5113. Phone: 213-726-7690. Fax: 213-726-3126. 150.7-kw visual. Antenna: 3087-ft. above av. terrain, 289-ft. above ground, 5997-ft. above sea level. Latitude 34° 13' 36", Longitude 118° 03' 59". Transmitter: Mount Wilson, South Antelope Valley Division. Ownership: Esther Renteria, pres., 26%; Alex Nogales, v.p., 20%; Grace Castro Nagata, 20%; Fernando Del Rio, secy., 16%; Rafael Rivera, 16%. Represented (legal): Pepper & Corazzini. Note: Application is mutually exclusive with license renewal of KTTV, Los Angeles, CA. BPCT-881101KH.

†Sacramento (Ch. 52 ETV)—La Dov Educational Outreach Inc., Box 335, Fair Oaks, CA 95628. Phone: 916-967-2229. 3296-kw max. visual. Antenna: 1214-ft. above av. terrain, 1220-ft. above ground, 1220-ft. above sea level. Latitude 38° 14' 48", Longitude 121° 29' 59". Transmitter: 0.7-mi. NW of Walnut Grove. Ownership: Joan Carlino-Sisk, pres.; Lori Rae Coughran, secy.; Lori S. Johnson, treas.; Lisa Ann Burke; Michael R. Crooks; Melanie McAdams; Douglas A. Ose; Elizabeth Schaper Rhodes; James E. Brailey; Janine Dickenson, 10% each. Represented (legal): May & Dunne. Represented (engineering): Smith & Powstenko. BPET-900312KG.

San Bernardino (Ch. 30)—A & R Bcstg. Co., a Ltd. Partnership, c/o Herbert Avery, 5241 Franklin Ave., Los Angeles, CA 90027. Phone: 213-665-5345. 2858-kw max. visual, 286-kw max. aural. Antenna: 2320-ft. above av. terrain, 220-ft. above ground, 5555-ft. above sea level. Latitude 34° 11' 14", Longitude 117° 42' 01". Transmitter: Sunset Ridge electronic site, 5-mi. N of Claremont. Ownership: Herbert B. Avery, gen. partner, 27.5%; Calvin Burton, gen. partner, 22%; Stanley G. Robertson, gen. partner, 11%; Howard Morehead, gen. partner, 5.5%; Jewell Shelton, gen. partner, 5.5%; C. Walker, ltd. partner, 27.5%. Represented (legal): Fletcher, Heald & Hildreth. Represented (engineering): Robert E. Bullock (La Canada, CA). BPCT-830506KM. Initial Decision of Administrative Law Judge Joseph P. Gonzalez 10-19-87 proposed denial. Review Board 6-17-88 proposed denial.

San Bernardino (Ch. 30)—All Nations Christian Bcstg. Inc. 3700-kw max. visual, 370-kw max. aural. Antenna: 2392-ft. above av. terrain, 147-ft. above ground, 5537-ft. above sea level. Latitude 34° 11' 15" Longitude 117° 41' 58". Transmitter: Sunset Ridge, 5-mi. NE of Claremont. Ownership: Non-profit corp. Principals: Edward B. Bass, Oscar Canales, Florentino Garza, Craig R. Lawrence & F. Patrick Pearca Jr., dirs. BPCT-830506LA. Initial Decision of Administrative Law Judge Joseph P. Gonzalez 10-19-87 proposed denial. Review Board 6-17-88 proposed denial.

San Bernardino (Ch. 30)—Buenavision, c/o Frank Dominguez, 290 N. D St., San Bernardino, CA 92401. Phone: 714-884-9477. 2455-kw max. visual, 245-kw max. aural. Antenna: 2443-ft. above av. terrain, 202-ft. above ground, 5631-ft. above sea level. Latitude 34° 11' 15", Longitude 117° 41' 58". Transmitter: Sunset Ridge, 5-mi. N of Claremont. Ownership: H. Frank Dominguez, gen. partner, 51%; Sylvia Herrera, gen. partner, 5%; Stella Ornelas, 44%. Dominguez has interest in Buena Vista Telecommunications Inc., cable TV operator in East Los Angeles, CA. BPCT-830506KN. Initial Decision of Administrative Law Judge Joseph P. Gonzalez 10-19-87 proposed denial. Review Board 6-17-88 proposed denial.

San Bernardino (Ch. 30)—Channel 30 Inc., c/o Lucille Gilbreath, 1339 La Cadena, Riverside, CA 92501. Phone: 714-683-8371. 5000-kw max. visual, 500-kw max. aural. Antenna: 2343-ft. above av. terrain, 202-ft. above ground, 5592-ft. above sea level. Latitude 34° 11' 15", Longitude 117° 41' 58". Transmitter: Sunset Ridge, 5.25-mi. N of Claremont. Ownership: Lucille Gilbreath, pres., 28.6%; Betty C. Johnson, secy., 28.6%; Lucy Lopez, chief financial officer, 28.6%; Suzanne Schott, 14.3%; all voting shareholders; 10 other non-voting shareholders. Represented (legal): Fisher, Wayland, Cooper & Leader. BPCT-830506LS. Initial Decision of Administrative Law Judge Joseph P. Gonzalez 10-19-87 proposed grant. Review Board 6-17-88 proposed grant.

San Bernardino (Ch. 30)—Good News Bcstg. Network, 1348 W. 16th St., San Bernardino, CA 90245. 3300-kw max. visual, 330-kw max. aural. Antenna: 2510-ft. above av. terrain, 308-ft. above ground, 5698-ft. above sea level. Latitude 34° 11' 15", Longitude 117° 41' 58". Transmitter: Sunset Ridge, 5-mi. N of Claremont. Ownership: Good News Bcstg. Network Inc., non-profit corp., gen. partner, 10%; Elias Malki Middle East, ltd. partner, 90%. GNBI principals: Rebecca Ekizian, pres.; Shirley Robbins, secy.; Viola Douglas, treas. EMME ownership: Non-profit corp. Represented (legal): Gammon & Grange. Represented (engineering): Robert L. Purcell Associates, Inc. BPCT-830506KR. Initial Decision of Administrative Law Judge Joseph P. Gonzalez 10-19-87 proposed denial. Review Board 6-17-88 proposed denial.

San Bernardino (Ch. 30)—Inland Empire Television, c/o Anne Roberts, O'Donnell & Gordon, 601 W. 5th St. Suite 1200, Los Angeles, CA 90017. 3420-kw max. visual, 342-kw max. aural. Antenna: 2392-ft. above av. terrain, 156-ft. above ground, 5546-ft. above sea level. Latitude 34° 11' 15", Longitude 117° 41' 58". Transmitter: Sunset Ridge, 5.25-mi. N of Claremont. Ownership: David Duron, managing partner, 42.8%; Robert Navarro, gen. partner, 28.6%; Susan Racho, gen. partner, 28.6%; all voting interests; 9 ltd. partners. Represented (legal): Schnader, Harrison, Segal & Lewis; Gresham, Varner, Savage, Nolan & Tilden (San Bernardino). Represented (engineering): Moffet, Larson & Johnson Inc. BPCT-830506KU. Initial Decision of Administrative Law Judge Joseph P. Gonzalez 10-19-87 proposed denial. Review Board 6-17-88 proposed denial.

San Bernardino (Ch. 30)—Religious Bcstg. Network, c/o Roy K. Foreman, 2315 Canoas Garden Rd., San Jose, CA 95125. 269-kw max. visual, 26.9-kw max. aural. Antenna: 2340-ft. above av. terrain, 143-ft. above ground, 5533-ft. above sea level. Latitude 34° 11' 15", Longitude 117° 41' 58". Transmitter: 5.25-mi. N of Claremont. Ownership: Religious Bcstg. Network, non-profit corp. Principals: Roy K. Foreman, pres.; Douglas Shaw, v.p.; Nancy J. Norton, secy.-treas.; David J. Jaime, dir.; Lorita F. Stewart, dir. Represented (legal): Cohen & Berfield. BPCT-830505KV. Initial Decision of Administrative Law Judge Joseph P. Gonzalez 10-19-87 proposed denial. Review Board 6-17-88 proposed denial.

San Bernardino (Ch. 30)—San Bernardino Valley Bcstg. Ltd. Partnership, c/o Anita Van Osdel, 6702 Orange Wood Rd., Highland, CA 92346. Phone: 714-862-2185. 3388-kw max. & 1786-kw horizontal visual, 339-kw max. & 179-kw horizontal aural. Antenna: 2367-ft. above av. terrain, 162-ft. above ground, 5561-ft. above sea level. Latitude 34° 11' 15", Longitude 117° 41' 58". Transmitter: TV transmitter electronic site, Sunset Ridge. Ownership: San Bernardino Valley Bcstg. Inc., gen. partner, 10%; Larry & Sally Peterson, ltd. partners, 20% jointly; Edwin & Joyan Ilsey, ltd. partners, 22.7% jointly; 8 other ltd. partners, none with as much as 8%. Represented (engineering): Raymond E. Rohrer. BPCT-830506KX. Initial Decision of Administrative Law Judge Joseph P. Gonzalez 10-19-87 proposed denial. Review Board 6-17-88 proposed denial.

San Bernardino (Ch. 30)—Sandino Telecasters, a Ltd. Partnership, c/o Blair Television, 645 N. Michigan Ave., Chicago, IL 60611. Phone: 312-787-2300. 2500-kw max. visual, 250-kw max. aural. Antenna: 2536-ft. above av. terrain, 199-ft. above ground, 5628-ft. above sea level. Latitude 34° 11' 15", Longitude 117° 41' 58". Transmitter: 5-mi. NE of Claremont on Sunset Ridge. Ownership: Jose M. Oti, gen. partner, 50%; Riklis Broadcasting Co. L.P., 50%. RBCLP ownership: Meshulam Riklis. Represented (engineering): Lawrence Behr Associates, Inc. BPCT-830506KT. Initial Decision of Administrative Law Judge Joseph P. Gonzalez 10-19-87 proposed denial. Review Board 6-17-88 proposed denial.

San Bernardino (Ch. 30)—SSP Bcstg., a Ltd. Partnership, 2015 Castro St., San Francisco, CA 94131. Phone: 415-282-5617. 269-kw max. visual, 26.9-kw max. aural. Antenna: 2340-ft. above av. terrain, 143-ft. above ground, 5533-ft. above sea level. Latitude 34° 11' 15", Longitude 117° 41' 58". Transmitter: Sunset Ridge, 5.25-mi. N of Claremont. Ownership: Sandra S. Phillips, gen. partner, 51%; ARW Co., ltd. partner, 49%. ARW Co. ownership: Larry Hillblom, 100%. Represented (legal): Haley, Bader & Potts. BPCT-830506KO. Initial Decision of Administrative Law Judge Joseph P. Gonzalez 10-19-87 proposed denial. Review Board 6-17-88 proposed denial.

San Bernardino (Ch. 30)—Television 30 Inc., Penthouse, 6420 Wilshire Blvd., Los Angeles, CA 90048. Phone: 213-655-5120. 3630-kw max. visual, 363-kw max. aural. Antenna: 2412-ft. above av. terrain, 165-ft. above ground, 5555-ft. above sea level. Latitude 34° 11' 15", Longitude 117° 41' 58". Transmitter: Sunset Ridge Electronics Site, Angeles National Forest. Ownership: Rumiko Naïto, pres., 80% & Howard Kubota, v.p., 20%, voting stock; T. Michael Fehmel, v.p.-secy., 30% nonvoting stock; John Y. Haneda, 35% nonvoting stock; Ruth K. Watanabe, treas., 15% nonvoting stock; Leslie T. Harnasaki, 10% nonvoting stock; Richard H. Poe, 5% nonvoting stock. Represented (legal): Arent, Fox, Kintner, Plotkin & Kahn. Represented (engineering): Donald S. Wilson (Los Angeles, CA). BPCT-830506KV. Initial Decision of Administrative Law Judge Joseph P. Gonzalez 10-19-87 proposed denial. Review Board 6-17-88 proposed denial.

Santa Barbara (Ch. 38)—Coast TV, c/o Martha Correa, 122 E. Arrellaga, Santa Barbara, CA 93101. Phone: 805-965-8561. 2690-kw max. visual, 742.3-kw max. aural. Antenna: 2878-ft. above av. terrain, 70-ft. above ground, 4070-ft. above sea level. Latitude 34° 31' 32", Longitude 119° 57' 08". Transmitter: Broadcast Peak, near Santa Barbara. Ownership: Martha Correa, gen. partner, 12.996%; Ruth J. Smith, gen. partner, 12.996%; Patricia E. Montemayor, gen. partner, 11.03%; Tomas A. Castelo, ltd. partner, 14.679%; estate of George V. Castagnola, ltd. partner, 7.581%; Gilbert Garcia, ltd. partner, 7.581%; Shirley Kennedy, ltd. partner, 7.581%; Walker Loster, ltd. partner, 7.581%; Carlos Ornelas, ltd. partner, 7.581%; James David Smith, ltd. partner, 7.581%; Alberto P. Pizano, ltd. partner, 2.807%. Represented (legal): Ward & Mendelsohn. Represented (engineering): Cohen, Dippel & Everist, P.C. BPCT-840720KG. Initial Decision of Administrative Law Judge Edward Luton 1-16-87 proposed grant. Review Board 5-1-87 proposed denial.

Florida

Santa Barbara (Ch. 38)—Mission Bcstg. Corp., Suite 200, 1231 State St., Santa Barbara, CA 93101. Phone: 818-966-0681. 2510-kw max. visual, 251-kw max. aural. Antenna: 3000-ft. above av. terrain, 155-ft. above ground, 4183-ft. above sea level. Latitude 34° 31' 31", Longitude 119° 57' 29". Transmitter: Broadcast Peak, Los Padres National Forest. Ownership: Floyd Little, pres., 5.95%; Willie Rowan, v.p., 7.14%; George Guzman, v.p., 2.38%; Mel Donaldson, v.p., 1.19%; Christopher P. Carrera, secy., 1.19%; Payne Green, treas., 2.38%; Mike Sanchez, 8.33%; Tom Rickard, 7.14%; Jim Campbell, 5.95%; Bill Graziano, 5.95%; Joyce Little, 5.95%; Hal Williams Sr., 5.95%; Robert Jaffe, 4.76%; Bob Rickard, 4.76%; 17 others with no more than 4% each. Represented (legal): Robert L. Thompson. Represented (engineering): William C. King Jr. BPCT-840723KI. Initial Decision of Administrative Law Judge Edward Luton 1-16-87 proposed denial. Review Board 5-1-87 proposed grant.

Santa Barbara (Ch. 38)—Solar Television Inc., Box 90712, Santa Barbara, CA 93190. Phone: 805-569-0480. 2630-kw max. visual, 263-kw max. aural. Antenna: 2915-ft. above av. terrain, 122-ft. above ground, 4122-ft. above sea level. Latitude 34° 31' 32", Longitude 119° 57' 28". Transmitter: Broadcast Peak, Santa Barbara. Ownership: Kenneth E. Hinton, 33.33%; Eugene E. Huguez, 33.33%; Suzanne Manriquez, 33.33%. Represented (legal): Michael Couzens. Represented (engineering): Moffet, Larson & Johnson Inc. BPCT-840723KJ. Initial Decision of Administrative Law Judge Edward Luton 1-16-87 proposed denial. Review Board 5-1-87 proposed denial.

Ventura (Ch. 16)—California Bcstg. Corp., Box 4106, Lancaster, CA 93539. Phone: 805-943-2200. 1000-kw visual, 200-kw aural. Antenna: 615-ft. above av. terrain, 144-ft. above ground, 1482-ft. above sea level. Latitude 34° 11' 57", Longitude 118° 56' 46.20". Transmitter: Hilltop W of Newbury Park Academy, Thousand Oaks. Ownership: Harry L. Keiffer, pres., 100%; Delores Keiffer, v.p.-secy.-treas.; Steven L. Keiffer, v.p. Represented (legal): Hogan & Hartson. Represented (engineering): A. D. Ring & Associates, P.C. BPCT-790130LP. Initial Decision of Administrative Law Judge Byron E. Harrison 3-22-84 proposed grant. Supplemental Initial Decision 4-9-86 proposed denial. Review Board Decision 6-26-87 proposed denial. Note: Channel no longer allocated to Ventura, CA.

Ventura (Ch. 16)—Channel Islands Television Corp., c/o Dr. Arthur J. Schechter, 1130 Bonita Court, Ventura, CA 93001. 2944-kw max. & 1253-kw horizontal visual, 250-kw horizontal aural. Antenna: 1420-ft. above av. terrain, 200-ft. above ground, 1545-ft. above sea level. Latitude 34° 01' 53", Longitude 119° 34' 50". Transmitter: 25-mi. SW of Ventura, Santa Cruz Island. Ownership: Ralph H. Andrews, chmn., 50.1%; Dr. Arthur J. Schechter, pres., 2.667%; Angela Escalante, v.p., community affairs, 4.5%; K. Victor Kato, v.p., 2%; Herrick J. Andrews, secy., 2.5%; Manuel F. Escalante Jr., treas., 4.5%; Harold Rosebrugh, 13.816%; Jeffrey Steinhart, 2.5%; Howard Conant, 2.08%; Sandra Conant, 2.08%; Charles Harris, 2%; Richard Reisman, 1.669%; jointly: Lori Reisman, 1.669%; jointly: Don Rude, 1.5%; Gae Rude, 1.5%; Bruce Parany, 1.583%; Ben Nordman, 0.667%. Represented (legal): Cohn & Marks; Simon & Sheridan. Represented (engineering): Robert E. Bullock (La Canada, CA). BPCT-790130LQ. Initial Decision of Administrative Law Judge Byron E. Harrison 3-22-84 proposed denial. Review Board 6-26-87 proposed denial. Note: Channel no longer allocated to Ventura, CA.

Connecticut

Hartford (Ch. 18)—Edmund Spencer Cromartie, 7745 Devonshire Court, Rancho Cucamonga, CA 91730-3766. Phone: 714-944-3307. Proposes to use existing facilities of WHCT-TV Hartford. Ownership: Edmund S. Cromartie, 100%. Note: Application is mutually exclusive with license renewal application of WHCT-TV, Hartford, CT. BPCT-890301KM.

Hartford (Ch. 18)—Lynette Ellerton, 22720 S.E. 410th St., Enumclaw, WA 98022. Phone: 206-825-4950. Fax: 206-825-4517. Proposes to use existing facilities of WHCT-TV Hartford. Ownership: Lynette Ellerton, 100%. Ellerton owns 5.2% of West Coast United Bcstg. Inc., licensee of KWBB(TV) San Francisco, CA. Represented (engineering): P. P. (Junior) Cadenhead. BPCT-890301KM. Note: Application is mutually exclusive with license renewal application of WHCT-TV, Hartford, CT.

Hartford (Ch. 18)—Sage Bcstg. Corp., One Dock St., Stamford, CT 06902. Phone: 203-357-1464. Proposes to use existing facilities of WHCT-TV Hartford. Ownership: Leonard J. Fassler, chmn.-dir., 11.57%; Gerald M. Poch, pres.-dir., 8.73%; Gerald M. Ledow, exec. v.p.-secy.-dir., 5.3%; Kenny Karen, dir., 11.77%; remainder undisclosed. Sage Bcstg. Corp. is licensee of WFNN(AM) Naugatuck, CT; WGNE(FM) Titusville, FL; WTAX(AM) & WDBR(FM) Springfield, IL; KMNS(AM) & KSEZ(FM) Sioux City, IA; WBSM(AM) New Bedford, MA; WCDL(AM) & WSGD-FM Carbondale, PA; WACO-AM-FM Waco, TX & permittee of WFHN(FM) Fairhaven, MA. BPCT-890301KM. Note: Application is mutually exclusive with license renewal application of WHCT-TV, Hartford, CT.

Hartford (Ch. 18)—Gloria W. Stanford, Unit 005, 340 E. Washington Blvd., Pasadena, CA 91104. Phone: 818-798-3905. 158-kw visual. Antenna: 620-ft. above av. terrain, 272-ft. above ground, 932-ft. above sea level. Latitude 41° 45' 39", Longitude 72° 48' 08". Transmitter: 580 Deercliff Rd., Avon. Ownership: Gloria W. Stanford, 100%. Note: Application is mutually exclusive with license renewal application of WHCT-TV Hartford, CT. BPCT-890301KK.

Miami (Ch. 35)—Coral Way Bcstg. Ltd., 1861 S.W. 36th Ave., Miami, FL 33145. Phone: 305-577-0700. 5000-kw max. visual, 500-kw max. aural. Antenna: 1806-ft. above av. terrain, 1798-ft. above ground, 1806-ft. above sea level. Latitude 25° 30' 36", Longitude 80° 28' 25". Transmitter: Section 31, T56S, R39E, near Modello. Ownership: Ofelia Tabares Fernandez, gen. partner, 20%; Carlos Salman, ltd. partner, 50%; Sixto L. Ferro, ltd. partner, 25%; Pedro A. Martin, ltd. partner, 5%. Represented (engineering): Michael J. Wilhelm. BPCT-840921KN. Initial Decision of Administrative Law Judge Walter C. Miller 12-18-85 proposed denial. Review Board 4-27-87 proposed denial. FCC Decision 6-13-90 proposed denial.

Miami (Ch. 35)—Cuban-American Ltd., 3105 S.W. 104th Court, Miami, FL 33165. Phone: 305-221-6172. 5000-kw max. visual, 500-kw max. aural. Antenna: 1788-ft. above av. terrain, 1788-ft. above ground, 1798-ft. above sea level. Latitude 25° 36' 02", Longitude 80° 28' 28". Transmitter: NE intersection of Eureka Dr. & Krome Ave., Miami. Ownership: Cuban-American Bcstg. Co., gen. partner, 20%; Latin American Bcstg. Co., ltd. partner, 80%. Cuban-American Bcstg. Co. ownership: Mirtha Orue Muller, pres., 100%. Latin American Bcstg. Co. ownership: Marcos A. Rodriguez, pres., 71.19%; Carlye Yarbrough, secy.-treas., 11.18%; Aida Morossini, 6.65%; MESBIC Financial Corp. of Dallas, 3.33%; Manuel Jara, 3.33%; Juan Hernandez, 2.99%; Dennis Roberts, 1.33%. Represented (engineering): Robert L. Purcell Associates Inc. BPCT-840921KE. Initial Decision 12-18-85 proposed denial. Review Board 4-27-87 proposed denial. FCC Decision 6-13-90 proposed denial.

Miami (Ch. 35)—Adib Eden Sr., 440 E. 13th St., Hialeah, FL 33010. Phone: 305-884-4000. 5000-kw max. visual, 500-kw max. aural. Antenna: 618-ft. above av. terrain, 606-ft. above ground, 618-ft. above sea level. Latitude 25° 36' 16", Longitude 80° 34' 16". Transmitter: SE corner of S.W. 168th St. & S.W. 237th Ave., rural Dade County. Ownership: Adib Eden Sr., 100%. Eden has interest in application for new FM in Glendale, AZ, and in foreign-broadcast production company. Represented (legal): McCampbell & Young. Represented (engineering): James E. Price. BPCT-840921KM. Initial Decision 12-18-85 proposed denial. Review Board 4-27-87 proposed denial. FCC Decision 6-13-90 proposed denial.

Miami (Ch. 35)—First Latin Women Bcstg. Inc., 1030 S.W. 44th Ave., Miami, FL 33134. Phone: 305-448-3762. 5000-kw max. visual, 500-kw max. aural. Antenna: 1015-ft. above av. terrain, 1018-ft. above ground, 1021-ft. above sea level. Latitude 25° 33' 54", Longitude 80° 19' 10". Transmitter: Approx. 1.4-mi. SE of intersection of Old Cutler Rd. & Franjo Rd. Ownership: Diana Madero, pres., 100%. Represented (engineering): Lohnes & Culver. BPCT-840921KU. Initial Decision 12-18-85 proposed denial. Review Board 4-27-87 proposed denial. FCC Decision 6-13-90 proposed denial.

Miami (Ch. 35)—Grace Bcstg. Network Inc., 10446 S.W. 127th Place, Miami, FL 33186. Phone: 305-386-5076. 5000-kw visual, 500-kw aural. Antenna: 1000-ft. above av. terrain, 996-ft. above ground, 1008-ft. above sea level. Latitude 25° 34' 00", Longitude 80° 28' 10". Transmitter: Hainlin Mill Dr. & S.W. 172nd St., Goulds. Ownership: Grace Bcstg. Network Inc., non-profit corp. Principals: Palmira Lozada, pres.; Caroline Tucker, v.p.; Ruth E. Rivera, secy.-treas. Represented (legal): Baraff, Koerner, Olender & Hochberg, P.C. Represented (engineering): Pathfinders Ltd. BPCT-840921KS. Initial Decision 12-18-85 proposed denial. Review Board 4-27-87 proposed denial. FCC Decision 6-13-90 proposed denial.

Miami (Ch. 35)—Lamar Communications Inc., No. 501, 3050 Biscayne Blvd., Miami, FL 33137. Phone: 305-576-7973. 5000-kw max. visual, 500-kw max. aural. Antenna: 807-ft. above av. terrain, 807-ft. above ground, 812-ft. above sea level. Latitude 25° 36' 13", Longitude 80° 34' 12". Transmitter: 11-mi. WNW of Homestead, approx. 0.3-mi. S of Grossman Dr. Ownership: Christina Bruce, pres., 100%. Represented (legal): Leibowitz & Spencer. Represented (engineering): Lechman & Johnson Inc. BPCT-840921KK. Initial Decision 12-18-85 proposed denial. Review Board 4-27-87 proposed denial. FCC Decision 6-13-90 proposed denial.

Miami (Ch. 35)—Miami Latino Bcstg. Corp., No. 101, 5900 S.W. 73rd St., South Miami, FL 33143. 5000-kw max. visual, 500-kw max. aural. Antenna: 1174-ft. above av. terrain, 1166-ft. above ground, 1174-ft. above sea level. Latitude 25° 36' 16", Longitude 80° 34' 14". Transmitter: 168th St. & 228th Ave., Miami. Ownership: Jose M. Molina, pres.-treas., 25%; Nilia Fajardo Christen; Kevin McMahan, 75%. Represented (legal): Mullin, Rhyne, Emmons & Topel P.C. Represented (engineering): Moffet, Larson & Johnson Inc. BPCT-840921KJ. Initial Decision of Administrative Law Judge Walter C. Miller 12-18-85 proposed grant. Review Board 4-27-87 proposed grant. FCC Decision 6-13-90 proposed grant.

Miami (Ch. 35)—Miami 35 Corp., No. 1001, 2001 N.W. Seventh St., Miami, FL 33125. 5000-kw max. visual, 500-kw max. aural. Antenna: 526-ft. above av. terrain, 527-ft. above ground, 535-ft. above sea level. Latitude 25° 46' 23", Longitude 80° 25' 17". Transmitter: WSUA(AM) transmitter site, Miami. Ownership: Herbert Espino, pres.-treas., 50%; Antonio Dieguez, v.p.-secy., 50%. Represented (engineering): Robert L. Litter II. BPCT-840921KF. Initial Decision 12-18-85 proposed denial. Review Board 4-27-87 proposed denial.

Miami (Ch. 35)—Minority Bcstg. Corp. Inc., 825 N.E. 79th St., Miami, FL 33138. 5000-kw max. visual, 500-kw max. aural. Antenna: 1810-ft. above av. terrain, 1808-ft. above ground, 1818-ft. above sea level. Latitude 25° 34' 30", Longitude 80° 25' 27". Transmitter: S.W. 147th Ave. & 208th St., Princeton. Ownership: William L. Lattimore, pres., 51%; Federico Dumerigo, v.p., 20%; Josphine S. Lattimore, secy.-treas., 8%; H. Kirkpatrick, 10%; Orlanda Dumerigo, 5%; Edna Mingo, 5%; Mark Krasnow, 1%. Represented (engineering): Richard K. Kunzer. BPCT-840921KT. Initial Decision 12-18-85 proposed denial. Review Board 4-27-87 proposed denial. FCC Decision 6-13-90 proposed denial.

Miami (Ch. 35)—Range Communications, a Ltd. Partnership, 5727 N.W. 17th Ave., Miami, FL 33142. Phone: 305-691-4343. 5000-kw max. visual, 500-kw max. aural. Antenna: 1473-ft. above av. terrain, 1469-ft. above ground, 1478-ft. above sea level. Latitude 25° 32' 52", Longitude 80° 28' 35". Transmitter: 4-mi. W of Princeton. Ownership: Athalie Range, gen. partner, 30%; Joseph H. Kanter, ltd. partner, 70%. Kanter is chmn. of the National Conference on Citizenship, applicant for ITFS stations. Represented (engineering): Alan S. Gruber. BPCT-840921KR. Initial Decision 12-18-87 proposed denial. Review Board 4-27-87 proposed denial. FCC Decision 6-13-90 proposed denial.

Miami (Ch. 35)—Spanish Bcstg. Corp., Suite 400, 1390 Brickell Ave., Miami, FL 33131. Phone: 305-374-2710. 4909-kw max. visual, 491-kw max. aural. Antenna: 880-ft. above av. terrain, 880-ft. above ground, 888-ft. above sea level. Latitude 25° 32' 24", Longitude 80° 28' 07". Transmitter: 17107 S.W. 248th St., Princeton. Ownership: Remedios Diaz, chmn.-pres., 25%; Irela Saumat, exec. v.p.-treas., 25%; Mercedes M. Ferré, v.p.-asst. secy., 25%; Manuela Ley, secy., 25%. Represented (engineering): Raymond Goudreau. BPCT-840921KP. Initial Decision 12-18-85 proposed denial. Review Board 4-27-87 proposed denial. FCC Decision 6-13-90 proposed denial.

Georgia

Perry (Ch. 58)—Perry Television Inc., 1115 Lovely Lane, Perry, GA 31069. 5000-kw max. visual, 500-kw max. aural. Antenna: 1587-ft. above av. terrain, 1525-ft. above ground, 1895-ft. above sea level. Latitude 32° 20' 00", Longitude 83° 36' 25". Transmitter: 2.1-mi. SW of Klondike. Ownership: Hervia M. Ingram, pres., 7%; Lorna Cabasares, v.p.-asst. secy., 15.5%; Veronica D. Ingram, secy.-treas., 15.5%; Alexander Dy, 5%; Catherine H. Ingram, 7%; Susan D. Pierce, 25% non-voting stock; Paula H. Geiger, 25% non-voting stock. Represented (legal): Seymour M. Chase. Represented (engineering): Andrus & Associates Inc. BPCT-870317KH. Initial Decision of Administrative Law Judge Richard L. Sippel 5-23-89 proposed grant. Review Board 2-8-90 proposed denial.

Perry (Ch. 58)—Radio Perry Inc., Box 980, Perry, GA 31069. 756-kw max. visual, 75.60-kw max. aural. Antenna: 326-ft. above av. terrain, 272-ft. above ground, 712-ft. above sea level. Latitude 32° 33' 20" Longitude 83° 44' 14". Transmitter: 0.9-mi. NE of Hwy. 95. Ownership: Lowell L. Register, 100%; Janice J. Register, secy.-treas. RPI is licensee of WPGA-AM-FM, Perry. Represented (legal): Ward & Mendelsohn, P.C. BPCT-870317KI. Initial Decision of Administrative Law Judge Richard L. Sippel 5-23-89 proposed denial. Review Board 2-18-90 reversed Initial Decision & proposed grant.

Hawaii

Walluku (Ch. 21)—Le Sea Bcstg. Corp., Box 12, South Bend, IN 46624. Phone: 219-291-8200. 44.25-kw max. visual. Antenna: Minus 371-ft. above av. terrain, 171-ft. above ground, 292-ft. above sea level. Latitude 20° 49' 24", Longitude 156° 27' 27". Transmitter: Behind old Puunene Airport. Ownership: David, Lester, Louise, Peter & Stephen Sumrall, 20% each. See LeSea Bcstg. Corp. in Television Station Ownership. BPCT-900731KE.

Idaho

Caldwell (Ch. 9)—Cascade Bcstg. Group Ltd., 1425 River Park Dr., Sacramento, CA 95815. Phone: 916-929-5000. 160-kw visual, 33.5-kw aural. Antenna: 2748-ft. above av. terrain, 295-ft. above ground, 7341-ft. above sea level. Latitude 43° 45' 18", Longitude 116° 05' 52". Transmitter: Deer Point community antenna site, 10.75-mi. NNE of Boise. Ownership: Edward R. Stolz II, gen. partner, 75%; Thomas M. Steljes, gen. partner, 25%. Stolz owns KROQ(AM) Burbank & KWOOD(FM) Sacramento, CA & applicant for new FM in Desert Hot Springs, CA. Represented (legal): Gardner, Carton & Douglas. BPCT-820216KH. Initial Decision of Administrative Law Judge Bryon E. Harrison 4-10-85 proposed denial. Review Board 10-15-85 proposed denial. FCC denied 6-4-86.

Caldwell (Ch. 9)—TRC Communications, Box 731, Corvallis, OR 97339. 155-kw visual, 24-kw aural. Antenna: 2737-ft. above av. terrain, 293-ft. above ground, 7339-ft. above sea level. Latitude 43° 45' 18", Longitude 116° 05' 52". Transmitter: Deer Point Peak, Shafer Butte, approx. 10-mi. NE of Boise. Ownership: Don Smullin, 100%. Smullin owns KLOO(AM) & KFAT(FM) Corvallis, OR. Represented (legal): Wiley, Rein & Fielding. Represented (engineering): Pathfinders Ltd. BPCT-820216KF. Initial Decision of Administrative Law Judge Bryon E. Harrison 4-10-85 proposed grant. Review Board 10-15-85 proposed denial. FCC granted 6-4-86.

†Coeur d'Alene (Ch. 26 ETV)—State Board of Education, State of Idaho, 1910 University Dr., Boise, ID 83725. Phone: 208-385-3727. 12.2-kw max. visual. Antenna: 1526-ft. above av. terrain, 75-ft. above ground, 4137-ft. above sea level. Latitude 47° 43' 54", Longitude 116° 43' 47". Transmitter: Carfield Butte, Kootenai County, 4.5-mi. NNE of Coeur d'Alene. Ownership: Idaho State Board of Education. George Alvarez, pres.; Gary G. Fax, v.p.; J. Ray Cox, secy. Applicant is licensee of KAID, Boise; KUID-TV, Moscow & KISU-TV Pocatello, ID. Represented (legal): Fletcher, Heald & Hildreth. BPET-900111KH.

†Moscow (Ch. 12 ETV)—State Board of Education, State of Idaho, 1910 University Dr., Boise, ID 83725. Phone: 208-385-3727. 300-kw max. visual. Antenna: 2060-ft. above av. terrain, 243-ft. above ground, 4964-ft. above sea level. Latitude 46° 48' 16", Longitude 116° 50' 18". Transmitter: 9.1-mi. NNE of Moscow. Ownership: Idaho State Board of Education. See application for Ch. 26, Coeur d'Alene above. Represented (legal): Fletcher, Heald & Hildreth. BPET-900111KF.

†Twin Falls (Ch. 13 ETV)—State Board of Education, State of Idaho, 1910 University Dr., Boise, ID 83725. Phone: 208-385-3727. 3.98-kw max. visual. Antenna: 430-ft. above av. terrain, 69-ft. above ground, 4341-ft. above sea level. Latitude 42° 43' 48", Longitude 114° 25' 06". Transmitter: Flat Top Butte, 5.3-mi. E of Jerome, Jerome County. Ownership: Idaho State Board of Education. See application for Ch. 26, Coeur d'Alene above. Represented (legal): Fletcher, Heald & Hildreth. BPET-900111KF.

Iowa

†Davenport (Ch. 36 ETV)—Black Hawk College, 6600 34th Ave., Moline, IL 61265-5889. Phone: 309-796-2424. 5.5-kw max. visual. Antenna: 280-ft. above av. terrain, 370-ft. above ground, 940-ft. above sea level. Latitude 41° 30' 36", Longitude 90° 34' 28". Transmitter: 231 18th St., Rock Island, IL. Ownership: Black Hawk College, licensee of WQPT-TV, Moline, IL. BPET-890111KH.

Louisiana

Columbia (Ch. 11)—Caldwell Bcstg. Ltd. Partnership, Box 1860, 412 Main St., Columbia, LA 71418. Phones: 318-649-2722; 318-649-6157. Fax: 318-649-6153. 316-kw visual. Antenna: 1877-ft. above av. terrain, 1837-ft. above ground, 2018-ft. above sea level. Latitude 32° 03' 19", Longitude 92° 11' 12". Transmitter: 3.2-mi. NW of Clarks. Ownership: Mary Lou Winters, pres., 26%; Betty J. Robinson, v.p., 49%; Clarice D. Kenney, secy.-treas., 25%. Represented (legal): Akin, Gump, Strauss, Hauer & Feld. Represented (engineering): Moffet, Larson & Johnson Inc. BPCT-871109KH.

Columbia (Ch. 11)—Jimmie V. Giles, 605 Bluegill Court, Tampa, FL 33613. Phone: 813-963-5900. 316-kw visual. Antenna: 1880-ft. above av. terrain, 1915-ft. above ground, 2025-ft. above sea level. Latitude 32° 03' 37", Longitude 92° 12' 04". Transmitter: On Caldwell Parish Rd. Ownership: Jimmie V. Giles, 100%. Represented (legal): McFadden, Evans & Sill. Represented (engineering): Lyle Robert Evans. BPCT-871110KE.

Columbia (Ch. 11)—KTVE Inc., 400 W. Main St., El Dorado, AR 71730. Phone: 318-323-1300. 316-kw max. visual. Antenna: 1981-ft. above av. terrain, 1962-ft. above ground, 2122-ft. above sea level. Latitude 32° 02' 34", Longitude 92° 11' 45". Transmitter: Ward 2, Caldwell Parish, 3.5-mi. WNW of Clarks. Ownership: Gray Communications Systems Inc., 100%. See Television Station Ownership. Represented (legal): Sidley & Austin. Represented (engineering): Smith & Powstenko. BPCT-871110KL.

Columbia (Ch. 11)—Pears Bcstg. Inc., 610 Colonial Dr., Lafayette, LA 70506. Phone: 318-981-4823. 316-kw visual. Antenna: 1854-ft. above av. terrain, 1814-ft. above ground, 1995-ft. above sea level. Latitude 32° 03' 15", Longitude 92° 09' 31". Transmitter: 0.5-mi. NW of Clarks. Ownership: Thomas G. Pears, pres.-treas., 80%; Tom D. Gay, secy., 20%. Gay owns KCTO-AM-FM Columbia; KFNV-AM-FM Ferriday, LA. Represented (legal): Hardy, Popham & Wiprel. Represented (engineering): Louis R. du Treil, P.E. BPCT-8711109KF.

Natchitoches (Ch. 11)—Ben D. Johnson, 214 High St., Natchitoches, LA 71457. Phone: 318-352-3280. 316-kw visual, 31.6-kw aural. Antenna: 1549-ft. above av. terrain, 1529-ft. above ground, 1729-ft. above sea level. Latitude 32° 05' 20", Longitude 93° 05' 03". Transmitter: 1.2-mi. SE of intersection of State Rte. 153 & Antoine Creek. Ownership: Ben D. Johnson, 100%. Represented (legal): Sells & Gregory. Represented (engineering): Lechman & Johnson Inc. BPCT-871110KG.

New Orleans (Ch. 20)—Crescent City Bcstg. Corp., Suite 828, 210 Baronne St., New Orleans, LA 70112. Phone: 504-525-8292. 5000-kw max. visual. Antenna: 897-ft. above av. terrain, 898-ft. above ground, 898-ft. above sea level. Latitude 29° 55' 11", Longitude 90° 01' 29". Transmitter: 3211 Behrman Hwy., New Orleans. Ownership: M. Chadwick Pellerin, pres., 50%; Deann Gruber, secy.-treas., 50%. Represented (engineering): Kenneth Devine. BPCT-880419KE. Administrative Law Judge Edward J. Kuhlmann 5-1-90 proposed denial.

New Orleans (Ch. 20)—Delta Bcstg. of Louisiana Ltd., 11 Richmond Place, New Orleans, LA 70115. Phone: 504-861-4374. 5000-kw max. visual. Antenna: 906-ft. above av. terrain, 906-ft. above ground, 906-ft. above sea level. Latitude 29° 55' 11", Longitude 90° 01' 29". Transmitter: Intersection of Behrman Hwy. & Garden Oaks Dr., New Orleans. Ownership: John G. Curren Jr., gen. partner, 33.3%; Michael J. Barnes, ltd. partner, 33.3%; Peter Carnes, ltd. partner, 33.3%. Represented (legal): Southmayd, Powell & Taylor. Represented (engineering): Clyde E. Gurley. BPCT-880419KF. Administrative Law Judge Edward J. Kuhlmann 5-1-90 proposed grant.

New Orleans (Ch. 20)—Swan Bcstg. Ltd., 2609 St. Charles Ave., New Orleans, LA 70130. Phone: 504-895-6582. 5000-kw max. visual. Antenna: 951-ft. above av. terrain, 951-ft. above ground, 951-ft. above sea level. Latitude 29° 58' 41", Longitude 89° 56' 26". Transmitter: 0.37-mi. SE from Intersection of Rte. 47 & St. Bernard Parish line. Ownership: Marian Vaccari, gen. partner, 51%; Harold Erbs, 9%; James E. Erbs, 10%; Marilyn Erbs, 10%; Mary Lou Stanford, 10%; Susan Schroeder, 10%. Represented (legal): McFadden, Evans & Sill. BPCT-870717KQ. Administrative Law Judge Edward J. Kuhlmann 5-1-90 proposed denial.

New Orleans (Ch. 20)—Tucker Bcstg. Co. L.P., Second Floor, 616 Girod St., New Orleans, LA 70130. Phone: 504-522-4627. Fax: 504-523-7184. 5000-kw max. visual. Antenna: 896-ft. above av. terrain, 899-ft. above ground, 899-ft. above sea level. Latitude 29° 55' 11", Longitude 90° 01' 29". Transmitter: Intersection of Behrman Hwy. & Garden Oaks Dr., New Orleans. Ownership: Janee M. Tucker, gen. partner, 50%; Robert H. Tucker Jr., gen. partner, 50%. Represented (engineering): James D. Sadler. BPCT-880419KG. Administrative Law Judge Edward J. Kuhlmann 5-1-90 proposed denial.

Slidell (Ch. 54)—Unicorn/Slidell LPTV, 1536 Logan Ave., Altoona, PA 16602. Phone: 814-944-8571. 14-kw max. visual. Antenna: 502-ft. above av. terrain, 503-ft. above ground, 513-ft. above sea level. Latitude 30° 06' 23", Longitude 89° 47' 36". Transmitter: Corner of West, East & Martins Sts., Slidell. Ownership: Caroline K. Powley, 100%. BPCT-900518KO.

Minnesota

† **Thief River Falls (Ch. 30 ETV)**—Northern Minnesota Public TV Inc., Bemidji State University, Box Nine, B.S.U. 56601. Phone: 218-751-3407. 5.14-kw max. visual. Antenna: 696-ft. above av. terrain, 676-ft. above ground, 1824-ft. above sea level. Latitude 48° 22' 14", Longitude 96° 09' 30". Transmitter: Marshall County Rd., 4.6, 0.8-mi. E of Rte. 32, 4-mi. S of Middle River, Marshall County. Ownership: Northern Minnesota Public TV, see KAWE Bemidji, MN. Represented (legal): Dow, Lohnes & Albertson. BPET-900117KG.

Walker (Ch. 38)—KSAX-TV Inc., 3415 University Ave., St. Paul, MN 55114. Phone: 612-642-4209. 2530-kw visual. Antenna: 850-ft. above av. terrain, 850-ft. above ground, 2238-ft. above sea level. Latitude 46° 56' 04", Longitude 94° 27' 20". Transmitter: S side of County Rd., approx. 3-mi. E of U.S. 371 at Hackensack, Cass County. Ownership: Hubbard Bcstg. Inc., 100%. See Television Station Ownership. Represented (legal): Fletcher, Heald & Hildreth. Represented (engineering): du Treil, Lundin & Rackley. BPCT-881108KG.

† **Worthington (Ch. 20 ETV)**—Pioneer Public Television, 120 W. Schlieman, Appleton, MN 56208-1397. Phone: 612-289-2622. 1268-kw max. visual. Antenna: 1089-ft. above av. terrain, 965-ft. above ground, 2792-ft. above sea level. Latitude 43° 53' 53", Longitude 95° 56' 50". Transmitter: 1.5-mi. S of Chandler, Hwy. 91, Murray County. Ownership: West Central Minnesota ETV Corp., licensee of KWCM-TV, Appleton, MN. Principals: Roy Larson, chmn.; James Hegland, pres.; West Central Minnesota ETV Corp. Represented (engineering): D. L. Markley & Associates Inc. BPET-890719KE.

Missouri

Kansas City (Ch. 32)—Channel 32 Bcstg. Co., 3505 E. 61st St., Kansas City, KS 64130. 1500-kw max. visual, 150-kw max. aural. Antenna: 419-ft. above av. terrain, 457-ft. above ground, 1322-ft. above sea level. Latitude 38° 56' 23", Longitude 94° 29' 11". Transmitter: 102nd & James A. Reed Rd., Kansas City. Ownership: Ronnie Lewis, gen. partner, 50%; Ronald R. Stumble, gen. partner, 50%. Represented (legal): Timothy K. Brady. BPCT-861216KS. Administrative Law Judge Joseph P. Gonzales 3-14-90 proposed denial.

Kansas City (Ch. 32)—Holt Ltd. Partnership, 8831 Ditzler, Kansas City, MO 64138. Phone: 816-353-8728. 5000-kw max. visual, 500-kw max. aural. Antenna: 875-ft. above av. terrain, 885-ft. above ground, 1835-ft. above sea level. Latitude 38° 52' 16", Longitude 94° 26' 15". Transmitter: Section 22, R 32 W, T 47 N. Ownership: James Holt, gen. partner, 100%. Represented (legal): Miller & Fields, P.C. BPCT-861216K7. Administrative Law Judge Joseph P. Gonzales 3-14-90 proposed denial.

Kansas City (Ch. 32)—Kansas City Skyway Inc., No. 710, 2520 Grand Ave., Kansas City, MO 64108. Phone: 816-472-4044. 5000-kw max. visual, 1000-kw max. aural. Antenna: 1277-ft. above av. terrain, 1228-ft. above ground, 2243-ft. above sea level. Latitude 38° 51' 54", Longitude 94° 25' 35". Transmitter: 1400-ft. S of House at 2409 S.W. Hook Rd., Lee's Summit. Ownership: Brenda Williams, pres., 51%; Linda G. Cooper, secy.-treas., 49%. Represented (legal): McFadden, Evans & Sill. BPCT-861216K2. Administrative Law Judge Joseph P. Gonzales 3-14-90 proposed denial.

Kansas City (Ch. 32)—T.V. 32 Inc., 4330 Shawnee Mission Pkwy., Fairway, KS 66205. Phone: 913-362-4001. 5000-kw max. visual, 500-kw max. aural. Antenna: 1058-ft. above av. terrain, 1068-ft. above ground, 2018-ft. above sea level. Latitude 38° 52' 16", Longitude 94° 26' 15". Transmitter: 3.3-mi. WNW of intersection of Hwys. 291 & 150. Ownership: Robert B. Liepold, pres.-treas., 60%; Thomas B. Jones, v.p.-secy., 40%. BPCT-861216K4. Administrative Law Judge Joseph P. Gonzales 3-14-90 proposed grant.

Montana

Helena (Ch. 13)—KFBB Corp., 212 E. Liberty St., Wooster, OH 44691. Phone: 507-433-8836. 5-kw max. visual. Antenna: 731-ft. above av. terrain, 70-ft. above ground, 5023-ft. above sea level. Latitude 46° 46' 12", Longitude 112° 01' 22". Transmitter: 11-mi. N of city, North Hill area, E of I-15, Helena. Ownership: MDM Bcstg. Inc., 100%. MDMBI ownership: Wooster Republican Printing Co. See Television Station Ownership. Represented (engineering): Mullaney Engineering Inc. BPCT-891221KG.

Lewistown (Ch. 13)—Big Horn Communications Inc., Box 23309, Billings, MT 59104. Phone: 406-652-4743. 3.37-kw max. visual. Antenna: 2123-ft. above av. terrain, 256-ft. above ground, 6056-ft. above sea level. Latitude 47° 10' 40", Longitude 109° 32' 07". Transmitter: South Peak, 8-mi. N of Lewistown. Ownership: Big Horn Communications Inc., 100%. See Television Station Ownership. BPCT-890613KF.

Nevada

Las Vegas (Ch. 15)—Lorraine Walker Arms, 1064 E. Sahara Ave., Las Vegas, NV 89104. Phone: 702-796-4040. 3300-kw max. visual. Antenna: 1267-ft. above av. terrain, 274-ft. above ground, 3534-ft. above sea level. Latitude 36° 00' 31", Longitude 115° 00' 22". Transmitter: McCullough Range, 2.5-mi. from Henderson. Ownership: Lorraine W. Arms, 100%. Represented (engineering): McClanathan & Assoc. Inc. BPCT-881202KK.

Las Vegas (Ch. 15)—Echonet Corp., Box 255, Evergreen, CO 80439. Phone: 303-751-5959. 5000-kw max. visual, 500-kw max. aural. Antenna: 2359-ft. above av. terrain, 791-ft. above ground, 4951-ft. above sea level. Latitude 35° 56' 50", Longitude 115° 03' 01". Transmitter: Wag Mountain, 7.4-mi. E of Rte. 15. Ownership: Echonet Corp., 100%. See Television Station Ownership. BPCT-881205KM.

Las Vegas (Ch. 15)—Tierra Alta Bcstg. Inc., No. 3, 217 Hope St., Bristol, RI 02809. Phone: 401-253-1194. 5000-kw max. visual. Antenna: 1260-ft. above av. terrain, 276-ft. above ground, 3537-ft. above sea level. Latitude 36° 00' 32", Longitude 115° 00' 22". Transmitter: Electronics site on Black Mountain, approx. 2.7-mi. SW of Henderson. Ownership: Tierra Alta Bcstg. Inc., 100%. BPCT-881205KJ.

New Jersey

Newark (Ch. 68)—Arthur Liu, Fourth Floor, 449 Broadway, New York, NY 10013. Phone: 212-431-4300. 2667-kw max. visual. Antenna: 1430-ft. above av. terrain, 1427-ft. above ground, 1477-ft. above sea level. Latitude 40° 44' 54", Longitude 73° 59' 10". Transmitter: 358 Fifth Ave. (Empire State Building). Ownership: Arthur Liu, 100%. Represented (engineering): Raymond A. Goudreau. BPCT-890501KI. Note: Application is mutually exclusive with license renewal of WHSE New York-Newark.

Secaucus (Ch. 9)—Garden State Bcstg. Ltd. Partnership, 847 Red Rd., Teaneck, NJ 07666. Phone: 201-836-6471. 47.9-kw max. visual, 4.79-kw max. aural. Antenna: 1640-ft. above av. terrain, 1729-ft. above ground, 1741-ft. above sea level. Latitude 40° 42' 43", Longitude 74° 00' 49". Transmitter: World Trade Center, New York. Ownership: Jean Wells, gen. partner, 4%; Norman Hascoe, ltd. partner, 19.2%; Birch Bayh, ltd. partner, 9.6%; James Costigan, ltd. partner, 9.6%; Harold Jacobs, ltd. partner, 9.6%; Peter Jorgensen, ltd. partner, 9.6%; Harold Fetner, ltd. partner, 8.6%; Shelly Fetner, ltd. partner, 8.6%; Randi Sherman, ltd. partner, 8.6%; Minette Rich, ltd. partner, 4.8%; Sidney Fetner, ltd. partner, 3.0%; Terri Glazier, ltd. partner, 2.4%; Lois Rosenberg, ltd. partner, 2.4%. BPCT-871223KG. Note: Application is mutually exclusive with license renewal application of WWOR-TV, New York, NY-Secaucus, NJ.

New Mexico

Albuquerque (Ch. 50)—Mary Moran, 4012 88th Place, Lubbock, TX 79413. Phone: 806-794-5263. 1439-kw max. visual. Antenna: 4153-ft. above av. terrain, 120-ft. above ground, 10,750-ft. above sea level. Latitude 35° 12' 45", Longitude 106° 26' 56". Transmitter: Sandia Crest electronic site, lots 6 & 7. Ownership: Mary Moran, 100%. Moran is secy.-treas.-dir. of Ramar Communications Inc., licensee of KJTV(TV) Lubbock, TX, has LPTV & TV translator interests. Represented (legal): Burke & Burke. BPCT-881223KF.

Albuquerque (Ch. 50)—Loretta Salazar, 7208 Gettysburg Dr. NE, Albuquerque, NM 87109. Phone: 505-823-9631. 1380-kw max. visual. Antenna: 4243-ft. above av. terrain, 200-ft. above ground, 10,839-ft. above sea level. Latitude 35° 12' 45", Longitude 106° 26' 56". Transmitter: Sandia Crest Communications Site, 15-mi. NE of center of Albuquerque. Ownership: Loretta Salazar, 100%. Salazar has interest in KIDI(FM), Albuquerque & has LPTV interests. BPCT-890214KE.

New York

Bath (Ch. 14)—William H. Walker III, Box 1341, Highland, NY 12528. Phone: 914-883-5546. 1000-kw max. visual. Antenna: 1020-ft. above av. terrain, 658-ft. above ground, 2457-ft. above sea level. Latitude 42° 18' 28", Longitude 77° 13' 17". Transmitter: Intersection of Rtes. 226 & 415, Savona. Ownership: William H. Walker III. Represented (legal): Gammon & Grange. BPCT-870331LW.

Ilion (Ch. 67)—Mohawk Valley Bcstg. Inc., Greenfield Rd., Rome, NY 13440. Phone: 315-337-3300. 7.01-kw visual. Antenna: 449-ft. above av. terrain, 135-ft. above ground, 1463-ft. above sea level. Latitude 42° 59' 02", Longitude 74° 53' 46". Transmitter: Oregon Rd., Little Falls, Herkimer County. Ownership: Kevin O'Kane, pres., 37.5%; Craig L. Fox, v.p.-secy., 37.5%; John F. Bunkfeldt, 25%. See Mohawk Valley Bcstg. Inc. in Television Station Ownership. BPCT-890629KE.

† **Jamestown (Ch. 46 ETV)**—Western New York Public Bcstg. Assn., 184 Barton St., Buffalo, NY 14240. Phone: 716-881-5000. 63.9-kw max. visual. Antenna: 676-ft. above av. terrain, 515-ft. above ground, 2146-ft. above sea level. Latitude 42° 05' 06", Longitude 79° 17' 23". Transmitter: 2 Orchard Rd., Ellicott, Chautauqua County. Ownership: Western New York Public Bcstg. Assn., Urban J. Pauly, chmn. WNYPA is licensee of WNED-TV, WNEQ-TV, WEDR(AM) & WNED-FM, Buffalo, NY. BPET-900725KG. Note: Proposes operation as satellite of WNED-TV, Buffalo, NY.

TV Applications—New York

New York (Ch. 11)—Challengers of New Jersey Inc., Plaza Station, Box 1293, Secaucus, NJ 07096-1293. Phone: 201-864-9654. 58.35-kw visual. Antenna: 1663-ft. above av. terrain, 1686-ft. above ground, 1699-ft. above sea level. Latitude 40° 42' 43", Longitude 74° 00' 49". Transmitter: North Tower, World Trade Center. Ownership: Ted Kavanau, pres.-dir., 20%; Curtin Lydia, v.p.-dir., 20%; Allen S. Levine, secy.-treas., 20%; William McCreary, 20%; James E. Felton, 20%. Represented (legal): Roserman & Coin. BPCT-890501KH. Note: Mutually exclusive with license renewal application of WPK(TV), New York.

†**Oneonta (Ch. 42 ETV)**—WSKG Public Telecommunications Council, 531 Gates Rd., Vestal, NY 13850. Phone: 607-729-0100. 661-kw max. visual. Antenna: 687-ft. above av. terrain, 326-ft. above ground, 2256-ft. above sea level. Latitude 42° 25' 33", Longitude 75° 02' 47". Transmitter: Smart Hollow Rd., 2.2-mi. SE of Oneonta. Ownership: WSKG Public Telecommunications Council. Principals: Charles Brink, chmn.; Chandler Y. Keller, vice chmn.; Michael J. Ziegler, pres. & chief exec. officer; Thomas Bell, secy.-treas. WSKGPTC is licensee of WSKG(TV) & WSKG-FM, Binghamton, NY, WSQG-FM Ithaca, NY & has television translator holdings. Represented (legal): Dow, Lohnes & Albertson. BPET-890824KE.

North Carolina

Raleigh (Ch. 50)—Grant Cotton, 2337 Guess Rd., Durham, NC 27704. Phone: 919-471-4461. 5000-kw max. visual, 500-kw max. aural. Antenna: 1088-ft. above av. terrain, 967-ft. above ground, 1437-ft. above sea level. Latitude 35° 42' 52", Longitude 78° 49' 01". Transmitter: Hwy. 1010, approx. 2-mi. SE of Apex. Ownership: Grant Cotton, 51%; Kathryn A. Banks, 24.5%; Michael G. Cotton, 24.5%. Represented (legal): Reddy, Begley & Martin. Represented (engineering): Cohen, Dippell & Everist, P.C. BPCT-841004KF. Initial Decision of Administrative Law James F. Tierney 3-5-86 proposed denial. Review Board 6-30-86 proposed grant. FCC Decision 2-10-89 proposed denial.

Raleigh (Ch. 50)—The L Bcstg. Corp., 68 N. Muscogee Ave. NW, Atlanta, GA 30305. 5000-kw max. visual, 500-kw max. aural. Antenna: 1036-ft. above av. terrain, 1174-ft. above ground, 1649-ft. above sea level. Latitude 35° 43' 34", Longitude 78° 49' 23". Transmitter: N side of intersection of Hwys. 1 & 1010, Apex. Ownership: Frederick R. Barber Jr., gen. partner, 10%; Evelyn L. Barber, gen. partner, 10%; Eleanor J. Brown, gen. partner, 10%; Frederick R. Barber Jr., ltd. partner 23.33%; Evelyn L. Barber, ltd. partner, 23.33%; Eleanor J. Brown, ltd. partner, 23.34%. Represented (legal): Tharrington, Smith & Hargrove. Represented (engineering): Moffet, Larson & Johnson Inc. BPCT-841005KR. Initial Decision of Administrative Law James F. Tierney 3-5-86 proposed grant. Review Board 6-30-86 proposed denial. FCC Decision 2-10-89 proposed grant.

North Dakota

†**Ellendale (Ch. 19 ETV)**—Prairie Public Bcstg. Inc., Box 3240, Fargo, ND 58108. Phone: 701-241-6900. 405-kw max. visual, 587-ft. above av. terrain, 459-ft. above ground, 2425-ft. above sea level. Latitude 46° 17' 55", Longitude 98° 51' 58". Transmitter: 4-mi. E of Kulm. Ownership: See KFME, Fargo, ND. Represented (legal): Dow, Lohnes & Albertson. BPET-891221KF.

Oklahoma

Tulsa (Ch. 53)—Native American Bcstg. Co., a Ltd. Partnership, 3401 First National Tower, Tulsa, OK 74103. Phone: 918-582-1720. 5000-kw max. visual, 500-kw max. aural. Antenna: 1510-ft. above av. terrain, 1333-ft. above ground, 2133-ft. above sea level. Latitude 36° 01' 01", Longitude 95° 39' 24". Transmitter: On 101st St., 2.67-mi. NE of Hwy. 51, near Oneta. Ownership: Willis Matthews Jr., gen. partner, 10%; Jay WhiteCrow, gen. partner, 9%; Barbara Johnson, gen. partner, 6%; Philip Ruffin, ltd. partner, 50%; James Emison, ltd. partner, 25%. Represented (legal): Collier, Shannon, Rill & Scott. Represented (engineering): Smith & Powstenko. BPCT-850108KO. Initial Decision of Administrative Law Judge Joseph Chachkin 2-17-87 proposed grant. Review Board 9-30-87 proposed grant.

Tulsa (Ch. 53)—Tulsa Bcstg. Group Inc., 406 Third Ave. N, Columbus, MS 39703-0101. Phone: 601-327-0903. 5000-kw max. visual, 500-kw max. aural. Antenna: 904-ft. above av. terrain, 927-ft. above ground, 1489-ft. above sea level. Latitude 35° 54' 42", Longitude 95° 34' 42". Transmitter: 1.4-mi. NE of city limits of Red Bird, near Gar Creek. Ownership: Wilbur O. Colom, gen. partner, 45%; Les Range, gen. partner, 2.5%; William Dikday Jr., ltd. partner, 2.5%; Congress Street Properties Inc., ltd. partner, 45%. See CP for Ch. 16, Lubbock, TX. Represented (engineering): Sisk Engineering Inc. BPCT-840921LI. Initial Decision of Administrative Law Judge Joseph Chachkin 2-17-87 proposed denial. Review Board 9-30-87 proposed denial.

Tulsa (Ch. 53)—Tulsa Television Ltd., Box 702400, Tulsa, OK 74170. Phone: 918-254-1276. 4900-kw max. visual, 490-kw max. aural. Antenna: 1450-ft. above av. terrain, 1270-ft. above ground, 2070-ft. above sea level. Latitude 36° 01' 10", Longitude 95° 39' 24". Transmitter: 2.7-mi. E of Hwy. 51 on S. 101st St., Tulsa. Ownership: George Vinnett, gen. partner, 5%; Pamela Vinnett, gen. partner, 5%; John B. Conlan, ltd. partner, 40%; Robert M. Richmond, ltd. partner, 40%; Ashton R. Hardy, ltd. partner, 10%. Represented (legal): Walker, Bordelon, Hamlin, Theriot & Hardy. Represented (engineering): du Treil, Lundin & Rackley. Initial Decision of Administrative Law Judge Joseph Chachkin 2-17-87 proposed denial. Review Board 9-30-87 proposed denial.

Oregon

Grants Pass (Ch. 30)—Freedom Communications Inc., 17666 Fitch, Irvine, CA 92714. Phone: 714-553-9292. 2042-kw max. visual. Antenna: 2553-ft. above av. terrain, 117-ft. above ground, 5236-ft. above sea level. Latitude 42° 41' 47", Longitude 123° 13' 44". Transmitter: 19.1-mi. NNE of Grants Pass on top of King Mountain. Ownership: Freedom Newspapers Inc., 100%. See Television Station Ownership. Represented (legal): Latham & Watkins. BPCT-870417KE.

Medford (Ch. 26)—Junko K. & Bobby C. Shehan, 2032 Amsterdam Lane, Modesto, CA. Phone: 209-577-3365. 28.5-kw max. visual, 14.25-kw max. aural. Antenna: 1348-ft. above av. terrain, 33-ft. above ground, 3806-ft. above sea level. Latitude 42° 17' 54", Longitude 122° 44' 59". Transmitter: Baldy Hill, approx. 6.8-mi. ESE of Medford. Ownership: Junko K. Shehan, gen. partner, 50%; Bobby C. Shehan, gen. partner, 50%. Represented (engineering): Mel Freedman. BPCT-871002KI.

Roseburg (Ch. 36)—KMTR Inc., Box 7308, Eugene, OR 97401. Phone: 503-746-1600. 13.63-kw max. visual. Antenna: 728-ft. above av. terrain, 121-ft. above ground, 1611-ft. above sea level. Latitude 43° 14' 08", Longitude 123° 19' 17". Transmitter: Rose Mountain, 2.1-mi. NE of Roseburg at 208°T. Ownership: KMTR Inc. See Television Station Ownership. BPCT-881021KG.

Roseburg (Ch. 36)—MetroCom of Oregon Inc., 888 Goodpasture Island Rd., Eugene, OR 97401. Phone: 503-683-2525. 43-kw max. visual. Antenna: 693-ft. above av. terrain, 88-ft. above ground, 1576-ft. above sea level. Latitude 43° 14' 09", Longitude 123° 19' 16". Transmitter: Rose Mountain, 1.9-mi. from Douglas County Courthouse. Ownership: Conrad N. Bagne, chmn.; John E. Field, pres., 2.75%; Glen Edwards, v.p.; Patrick A. Sizemore, secy., 1.31%; Barbara Backey, asst. secy., 0.69%; ASRC Communications Ltd., 80.95%; remainder undisclosed. ASRCL ownership: Artic Slope Regional Corp., 100%. ASRC is publicly held with no one shareholder owning more than 1%. MetroCom has LPTV holdings. Represented (legal): Bechtel & Cole, Chartered. Represented (engineering): McClanathan & Associates Inc. BPCT-900413KH.

South Carolina

Rock Hill (Ch. 55)—Catawba Communications Inc., 4511 Aberdeen Dr., Tyler, TX 75703. Phone: 214-581-6518. 5000-kw max. visual, 500-kw max. aural. Antenna: 1475-ft. above av. terrain, 1413-ft. above ground, 2253-ft. above sea level. Latitude 35° 21' 24", Longitude 81° 07' 50". Transmitter: W side of Hwy. 27, 0.9-mi. NW of Alexis, NC. Ownership: L. William Heyman Jr., 100%. Represented (legal): Paul, Hastings, Janofsky & Walker. Represented (engineering): Siliman & Siliman. BPCT-850320KJ. Initial Decision of Administrative Law Judge John M. Frysiaik 5-4-87 proposed denial. Review Board Decision 12-22-87 proposed denial.

Rock Hill (Ch. 55)—Family 55 TV Inc., 1610 Mulberry Circle, Rock Hill, SC 29730. Phone: 803-327-1136. 5000-kw max. visual, 500-kw max. aural. Antenna: 1890-ft. above av. terrain, 1899-ft. above ground, 2684-ft. above sea level. Latitude 35° 21' 24", Longitude 81° 11' 01". Transmitter: Intersection of Hwys. 1802 & 1807, near Dallas, NC. Ownership: Diane Wells, pres.-v.p.-treas., 10%; Jonathan E. Byrd, 90%; Larry Dale Dove, secy. Represented (legal): Fisher, Wayland, Cooper & Leader. Represented (engineering): du Treil, Lundin & Rackley. BPCT-850320KI. Initial Decision of Law Judge John M. Frysiaik 5-4-87 proposed denial. Review Board 12-22-87 proposed denial.

Rock Hill (Ch. 55)—Koortz Communications Ltd. Partnership, No. 1300, 201 S. College, Charlotte, NC 28244. Phone: 704-372-9941. 5000-kw max. visual, 500-kw max. aural. Antenna: 1952-ft. above av. terrain, 1955-ft. above ground, 2725-ft. above sea level. Latitude 35° 21' 48" Longitude 81° 09' 17". Transmitter: Hwy. 1836, 0.35-mi. SW of intersection of Hwys. 1836 & 1837, near Stanley. Ownership: Kenneth H. Koortz, gen. partner, 20%; Robert A. Seefrid, ltd. partner, 40%; James L. Berry, ltd. partner, 20%; Allan C. Eustis III, ltd. partner, 20%. Represented (legal): Albert, Fitzgibbon & Kelly. Represented (engineering): Cohen, Dippell & Everist, P.C. BPCT-850320KH. Initial Decision of Administrative Law Judge John M. Frysiaik 5-4-87 proposed denial. Review Board 12-22-87 proposed grant.

Rock Hill (Ch. 55)—Metrolina Media Inc., 615 N. Pine St., Charlotte, NC 28202. Phone: 704-372-2544. 5000-kw max. visual, 500-kw max. aural. Antenna: 1176-ft. above av. terrain, 416-ft. above ground, 2041-ft. above sea level. Latitude 35° 13' 56", Longitude 81° 16' 36". Transmitter: Crowders Mountain, 3.6-mi. E of Kings Mountain, Gaston, NC. Ownership: Ginise J. Clement, pres., 25%; Cynthia Murray, secy.; Malcolm M. Burleson, 25%; John H. Midlen Jr., 25%; George W. Gold, 25%. Midlen has interest in licensees of AM stations, permittees of FM stations & cable TV system. Represented (legal): John H. Midlen Jr. Represented (engineering): Raymond E. Rohrer. BPCT-850320LF. Initial Decision of Administrative Law Judge John M. Frysiaik 5-4-87 proposed denial. Review Board Decision 12-22-87 proposed denial.

Rock Hill (Ch. 55)—Susan S. Mulkey, 84 S. 67th Ave., Pensacola, FL 32506. Phone: 205-277-1985. 5000-kw max. visual, 500-kw max. aural. Antenna: 610-ft. above av. terrain, 473-ft. above ground, 1173-ft. above sea level. Latitude 34° 52' 44", Longitude 80° 58' 03". Transmitter: 1-mi. SW of Leslie. Ownership: Susan S. Mulkey, gen. partner, 10%; ltd. partners to be named. Represented (engineering): Charles J. Thompson. BPCT-850320KF. Initial Decision of Administrative Law Judge John M. Frysiaik 5-4-87 proposed denial. Review Board Decision 12-22-87 proposed denial.

Rock Hill (Ch. 55)—Neisler Ltd. Partnership, 405 Meisler Dr., Kings Mountain, NC 28086. Phone: 704-739-9234. 5000-kw max. visual, 500-kw max. aural. Antenna: 1556-ft. above av. terrain, 1571-ft. above ground, 2331-ft. above sea level. Latitude 35° 22' 16", Longitude 81° 09' 08". Transmitter: 0.2-mi. NW of intersection of Hwys. 1836 & 1837, Dallas, NC. Ownership: Janice C. Neisler, gen. partner, 51%; George Scott Neisler, ltd. partner, 49%. The Neislers have interest in applications for LPTVs. Represented (legal): Keith & Smithwick. Represented (engineering):

Bromo Communications. BPCT-850320LE. Initial Decision of Administrative Law Judge John M. Frysiak 5-4-87 proposed grant. Review Board Decision 12-22-87 proposed denial.

South Dakota

†**Sioux Falls (Ch. 23 ETV)**—State Board of Directors for Educational TV, 414 E. Clark St., Vermillion, SD 57069. Phone: 605-677-5861. 29-kw max. visual. Antenna: 211-ft. above av. terrain, 155-ft. above ground, 1654-ft. above sea level. Latitude 43° 29' 20", Longitude 96° 45' 40". Transmitter: 1-mi. S of Sioux Falls on Yankton Rd. Officers: Charles E. Clay, chmn.; Warren Lotsberg, vice chmn.; David H. Leonard, exec. dir. BPET-900129KE.

Tennessee

Knoxville (Ch. 26)—Channel 26 Ltd., 141 E. Market St., Johnson City, TN 37601. Phone: 615-928-6042. 1232-kw max. visual. Antenna: 490-ft. above av. terrain, 177-ft. above ground, 1497-ft. above sea level. Latitude 36° 00' 08", Longitude 83° 56' 41". Transmitter: 331 Sharp's Ridge Rd. Ownership: W. Marion Palmer, gen.-ltd. partner, 99%; June B. Palmer, ltd. partner, 1%. BPCT-890913KG.

Knoxville (Ch. 26)—SWMM/Knoxville Corp., Suite 500, 6100 Corporate Dr., Houston, TX 77036. Phone: 713-988-3939. 5000-kw max. visual. Antenna: 1213-ft. above av. terrain, 967-ft. above ground, 2225-ft. above sea level. Latitude 36° 00' 35.9", Longitude 83° 55' 56.5". Transmitter: 0.18-mi. NE of Sharp's Ridge Memorial Park. Ownership: SouthWest MultiMedia Corp., 100%. See Television Station Ownership. BPCT-890405KF.

McMinnville (Ch. 33)—Underwood Enterprises Inc., Box 40, Rte. 10, Sparta, TN 38583. Phone: 615-738-2844. 1400-kw max. visual, 140-kw max. aural. Antenna: 109-ft. above av. terrain, 175-ft. above ground, 896-ft. above sea level. Latitude 35° 45' 00", Longitude 86° 00' 00". Transmitter: 13-mi. WNW of Warren County Courthouse. Ownership: Marshall H. Underwood, pres., 50%; Mari-Ellen Underwood, v.p.-secy.-treas., 50%. Represented (legal): Frederick B. H. Bartlett. BPCT-840723KH.

Texas

Arlington (Ch. 68)—Arlington 68 TV Inc., 400 E. Weatherford, Fort Worth, TX 76102. Phone: 817-625-5581. 5000-kw max. visual, 500-kw max. aural. Antenna: 1436-ft. above av. terrain, 1241-ft. above ground, 2061-ft. above sea level. Latitude 32° 35' 22", Longitude 96° 58' 10". Transmitter: Belt Line Rd., Cedar Hill. Ownership: Jo Ann S. Reyes, pres., 20.08%; C. Tim Villasana, 39.96%; Harry Reever, 39.96%. Represented (engineering): E. Harold Munn Jr. & Associates Inc. BPCT-850418KZ. Initial Decision of Administrative Law Judge Joseph P. Gonzalez 5-2-89 proposed denial.

Arlington (Ch. 68)—Briscoe Bcstg. Ltd., Box 2607, 2016 Evans Ave., Fort Worth, TX 76113. Phone: 817-926-2591. 3000-kw max. visual, 300-kw max. aural. Antenna: 1440-ft. above av. terrain, 1245-ft. above ground, 2065-ft. above sea level. Latitude 32° 35' 22", Longitude 96° 58' 10". Transmitter: Approx. 1.5-mi. W of Hwy. 67 on Belt Line Rd., Cedar Hill. Ownership: Briscoe Bcstg. Inc., gen. partner, 51%; Leonard E. Briscoe, ltd. partner, 24.5%; Edward Briscoe, ltd. partner, 24.5%; Briscoe Bcstg. Inc. Ownership: Rosanna Briscoe, principal. L. Briscoe has interests in permittees & applications for LPTVs. Represented (legal): Clarence V. McKee. Represented (engineering): Mullaney Engineering Inc. BPCT-850422KH. Initial Decision of Administrative Law Judge Joseph P. Gonzalez 5-2-89 proposed denial.

Arlington (Ch. 68)—Channel 68 North Texas Television, Ltd. Partnership, 13124 Rosser Rd., Dallas, TX 75244. Phone: 214-243-0438. 5000-kw max. visual, 500-kw max. aural. Antenna: 1999-ft. above av. terrain, 1961-ft. above ground, 2921-ft. above sea level. Latitude 32° 34' 05", Longitude 97° 36' 40". Transmitter: 2-mi. N of Cresson on Hwy. 377. Ownership: North Texas Television Inc., gen. partner, 20%; John Webra, ltd. partner, 62.5%; Mark Stabler, ltd. partner, 9.5%; remainder undisclosed. NNTI ownership: Gloria Castro, pres. Represented (engineering): Hatfield & Dawson. BPCT-850422KI. Initial Decision of Administrative Law Judge Joseph P. Gonzalez 5-2-89 proposed grant.

Arlington (Ch. 68)—Charisma Bcstg. Corp., 3200 W. Davis St., Dallas, TX 75211. Phone: 214-339-6575. 5000-kw max. visual, 500-kw max. aural. Antenna: 1438-ft. above av. terrain, 1243-ft. above ground, 2063-ft. above sea level. Latitude 32° 35' 22", Longitude 96° 58' 10". Transmitter: Approx. 1.25-mi. W of Hwy. 67 on Belt Line Rd., Cedar Hill. Ownership: Charisma Bcstg. Corp., non-profit corp. Principals: Walter V. Grant Jr., pres.-treas.; Fern Powell Grant, v.p.-secy.; Cinnetta Moore. Represented (engineering): R. L. Hoover. BPCT-850207KG. Initial Decision of Administrative Law Judge Joseph P. Gonzalez 5-2-89 proposed denial.

Arlington (Ch. 68)—Johnson Television Ltd., c/o Charles B. Johnson, 7203 Robin Rd., Dallas, TX 75209. Phone: 214-358-5603. 5000-kw max. visual, 500-kw max. aural. Antenna: 1445-ft. above av. terrain, 1250-ft. above ground, 2070-ft. above sea level. Latitude 32° 35' 22", Longitude 96° 58' 10". Transmitter: 1.25-mi. W of Hwy. 67 on Belt Line Rd., Cedar Hill. Ownership: Charles B. Johnson, gen. partner, 33.33%; Daniel B. Hayslett, ltd. partner, 33.33%; George R. Harder, ltd. partner, 33.33%. Hayslett has interest in application for new FM in Dallas, TX. Represented (legal): Southmayd, Powell & Taylor. Represented (engineering): Lechman & Johnson Inc. BPCT-850422KG. Initial Decision of Administrative Law Judge Joseph P. Gonzalez 5-2-89 proposed denial.

Arlington (Ch. 68)—The LouRay Corp., Box 4350, Fort Worth, TX 76106-0350. 5000-kw max. visual, 500-kw max. aural. Antenna: 1381-ft. above av. terrain, 1186-ft. above ground, 2006-ft. above sea level. Latitude 32° 35' 22", Longitude 96° 58' 10". Transmitter: Belt Line Rd., 0.83-mi. W of Cedar Hill. Ownership: Louis Zapata, pres., 20%; Dionne Ann Bagsby, v.p., 20%; Quincy R. Binion, secy.-treas., 20%; Warren W. Binion, 20%; Warren S. Binion, 14%; Gary S. Smithwick, 6%. Represented (legal): Smithwick & Belenduk. Represented (engineering): Bromo Communications. BPCT-850422KM. Initial Decision of Administrative Law Judge Joseph P. Gonzalez 5-2-89 proposed denial.

Arlington (Ch. 68)—Metroplex Communications Inc., 1601 N. 29th, McAllen, TX 78501. Phone: 512-686-5454. 5000-kw max. visual, 500-kw max. aural. Antenna: 1614-ft. above av. terrain, 1425-ft. above ground, 2239-ft. above sea level. Latitude 32° 35' 07", Longitude 96° 58' 06". Transmitter: 0.3-mi. S of Belt Line Rd., Cedar Hill. Ownership: Rosario Leal, pres.-treas., 51%; Elizabeth Flores, v.p.-secy., 49%. Represented (legal): Arter & Hadden. Represented (engineering): Compucon Inc. BPCT-850422KP. Initial Decision of Administrative Law Judge Joseph P. Gonzalez 5-2-89 proposed denial.

Arlington (Ch. 68)—Native American Bcstg. Co., 106 Skyline Dr., Plano, TX 75074. Phone: 214-424-6340. 5000-kw max. visual, 500-kw max. aural. Antenna: 1703-ft. above av. terrain, 1491-ft. above ground, 2324-ft. above sea level. Latitude 32° 35' 20", Longitude 96° 58' 11". Transmitter: 1.5-mi. W of Belt Line Rd. & Hwy. 67, Cedar Hill. Ownership: Sandra Carol Blevins, gen. partner, 20%; Crystal M. Hilliard, ltd. partner, 80%. Represented (legal): Haley, Bader & Potts. Represented (engineering): C. P. Crossno & Associates. BPCT-850422KU. Initial Decision of Administrative Law Judge Joseph P. Gonzalez 5-2-89 proposed denial.

Arlington (Ch. 68)—Southwest Communications Ltd., 1473 Bar Harbor Dr., Dallas, TX 75234. Phone: 214-375-9800. 5000-kw max. visual, 500-kw max. aural. Antenna: 1375-ft. above av. terrain, 1180-ft. above ground, 2000-ft. above sea level. Latitude 32° 35' 22", Longitude 96° 58' 10". Transmitter: Belt Line Rd., 0.8-mi. W of Cedar Hill Rd., Cedar Hill. Ownership: Paula A. Wiley, gen. partner, 10%; David H. Wagner, ltd. partner, 90%. Wagner has interest in permittee of Ch. 36 Charleston, SC & in application for Ch. 54 Avalon, CA. Represented (legal): Reddy, Begley & Martin. Represented (engineering): Cohen, Dippell & Everist, P.C. BPCT-850419KO. Initial Decision of Administrative Law Judge Joseph P. Gonzalez 5-2-89 proposed denial.

Arlington (Ch. 68)—Sammy A. Thornton, 1007 Wind Ridge Circle, Duncanville, TX 75137. Phone: 214-296-5976. 5000-kw max. visual, 500-kw max. aural. Antenna: 696-ft. above av. terrain, 535-ft. above ground, 1345-ft. above sea level. Latitude 32° 32' 44", Longitude 96° 57' 57". Transmitter: Near Cedar Hill. Ownership: Sammy A. Thornton, 100%. Represented (engineering): Peter V. Gureckis & Associates. BPCT-850422KR. Initial Decision of Administrative Law Judge Joseph P. Gonzalez 5-2-89 proposed denial.

Arlington (Ch. 68)—United Broadcast Group Ltd., Suite 1313, 400 S. Zang Blvd., Dallas, TX 75208. Phone: 214-941-6101. 5000-kw max. visual, 500-kw max. aural. Antenna: 1180-ft. above av. terrain, 960-ft. above ground, 1800-ft. above sea level. Latitude 32° 35' 24", Longitude 96° 58' 21". Transmitter: Belt Line Rd., 1.5-mi. W of Hwy. 67, Cedar Hill. Ownership: Dr. Ok Kyun Kim, gen. partner, 25%; Joey Kang, ltd. partner, 25%; David K. Line, ltd. partner, 31%; Been Fu Lee, ltd. partner, 19%. Represented (legal): Fawer, Brian, Hardy & Zatzkis. Represented (engineering): du Treil, Lundin & Rackley. BPCT-850419KE. Initial Decision of Administrative Law Judge Joseph P. Gonzalez 5-2-89 proposed denial.

†**Bay City (Ch. 43 ETV)**—Faith That Pleases God Church Inc., 3737 Red Bluff Rd., Pasadena, TX 77503. 5000-kw max. visual. Antenna: 971-ft. above av. terrain, 971-ft. above ground, 1024-ft. above sea level. Latitude 28° 55' 36", Longitude 96° 30' 48". Transmitter: S of County Rd. 418, 1.7-mi. S of State Rd. 111, 9-mi. E of Edna. Principals: Carlos Ortiz, pres.; John Jacobsen, v.p.; Aracelis Ortiz, secy.; Minerva Jacobsen, treas. C. Ortiz has interest in licensee of WUJA(TV) Caguas, PR & KMNZ(TV) Oklahoma City, OK. FTPGCI is licensee of KLTJ (Ch. 22 ETV), Galveston, TX. BPET-890630KF.

Blanco (Ch. 52)—Blanco Communications Ltd., Box 413, Blanco, TX 78606. Phone: 512-833-4158. 3350-kw max. visual, 335-kw max. aural. Antenna: 883-ft. above av. terrain, 775-ft. above ground, 2082-ft. above sea level. Latitude 30° 00' 27", Longitude 98° 18' 12". Transmitter: 1.35-mi. SE of intersection of Route 32 & Comal-Blanco County border, 6-mi. E of Twin Sisters. Ownership: Marcia Gracia Romero, gen. partner, 15%; Benjamin Franklin Pitman, ltd. partner, 43%; Sidney Paul Dubose, ltd. partner, 42%. Represented (legal): Gammon & Grange. Represented (engineering): Sellmeyer & Kramer. BPCT-850320LC. Initial Decision of Administrative Law Judge Walter C. Miller 10-6-86 proposed denial. Review Board 8-28-87 proposed denial.

Blanco (Ch. 52)—Dorothy O. Schulte & Deborah Brigham, a General Partnership, 8504 Spiral Creek Rd., San Antonio, TX 78238. Phone: 512-681-0075. 5000-kw max. visual, 500-kw max. aural. Antenna: 1635-ft. above av. terrain, 1274-ft. above ground, 2926-ft. above sea level. Latitude 30° 08' 32", Longitude 98° 17' 01". Transmitter: Approx. 10-mi. W of Blanco on Hwy. 165, 1-mi. W of Payton. Ownership: Deborah Brigham, gen. partner, 80%; Dorothy O. Schulte, gen. partner, 20%. Represented (legal): Watson & Emer. Represented (engineering): Magnuson & Assoc. Inc. BPCT-850320KG. Initial Decision of Administrative Law Judge Walter C. Miller 10-6-86 proposed denial. Review Board 8-28-87 proposed denial.

Conroe (Ch. 55)—G-A Communications Inc., 11627 Landsdowne, Houston, TX 77035. Phone: 713-729-3301. 5000-kw max. visual, 500-kw max. aural. Antenna: 1692-ft. above av. terrain, 1674-ft. above ground, 1974-ft. above sea level. Latitude 30° 16' 22", Longitude 95° 50' 26". Transmitter: Intersection of State Rte. 1774 & Finky Rd., 5-mi. S of Plantersville. Ownership: JoAnn J. Garcia, pres.-secy.-treas., 20%; Elizabeth Anderson, 80%, non-voting stock. Represented (legal): Donald E. Martin, P. C. BPCT-841129LE.

TV Applications—Texas

Conroe (Ch. 55)—Imagists, 200 Ave. J, Conroe, TX 77301. Phone: 409-756-1447. 5000-kw max. visual, 500-kw max. aural. Antenna: 990-ft. above av. terrain, 1041-ft. above ground, 1225-ft. above sea level. Latitude 30° 15' 48", Longitude 95° 41' 39". Transmitter: 4.25-nautical mi. NE of Hwy. 149/1774, 3.6-nautical mi. S of V306 airway, Magnolia. Ownership: Montgomery County Media Network Inc., gen. partner, 100%; Humanity Interested Services Inc., ltd. partner. HIS ownership: Non-profit corp. Principals: Charles D. Johnson, exec. dir.; C. Downer Johnson, asst. exec. dir.; David L. Johnson, exec. secy.-treas. Montgomery County Media Network Inc. ownership: Frank Garza, pres., 33.33%; Allen William Rossing, v.p., 33.33%; Rhonda Salvador, secy., 33.33%. Represented (legal): James L. Oyster. Represented (engineering): Pete E. M. Warren III. BPCT-841129KF.

Conroe (Ch. 55)—Carmen Matias, Apt. 10M, 400 W. 43rd St., New York, NY 10036. Phone: 212-239-1908. 5000-kw max. visual, 500-kw max. aural. Antenna: 1698-ft. above av. terrain, 1724-ft. above ground, 2026-ft. above sea level. Latitude 30° 29' 17", Longitude 95° 55' 34". Transmitter: 3.5-mi. E of Anderson. Ownership: Carmen Matias, 51%; Andrew N. Wimbish, 49%. Represented (legal): Bechtel, Borsari, Cole & Paxson. Represented (engineering): Lechman & Johnson Inc. BPCT-841129KK.

Conroe (Ch. 55)—Wood Bcstg. Co., 100 Elm St., Prairie View, TX 77446. Phone: 409-857-3404. 3160-kw max. visual, 316-kw max. aural. Antenna: 1132-ft. above av. terrain, 1119-ft. above ground, 1423-ft. above sea level. Latitude 30° 13' 50", Longitude 95° 54' 50". Transmitter: 1.75-mi. ENE of intersection of Reids Prairie Rd. & Hwy. 362, near Whitehall. Ownership: Curtis A. Wood, gen. partner, 33.33%; Lou Lee Wood, gen. partner, 33.33%; Gina L. Wood, gen. partner, 33.33%. Represented (legal): Buenzle & Hill. Represented (engineering): du Treil, Lundin & Rackley. BPCT-841129KW.

Del Rio (Ch. 10)—Pena Communications Inc., 6620 River Trail Court, Bethesda, MD 20817. Phone: 301-229-2854. 316-kw max. visual. Antenna: 1467-ft. above av. terrain, 1020-ft. above ground, 2694-ft. above sea level. Latitude 29° 21' 22", Longitude 100° 23' 17". Transmitter: Las Mores Mountain (southern peak), approx. 2.7-mi. NE of intersection Rtes. 674 & 334. Ownership: Eduardo Pena III, pres., 100%; Celinda Marie Pena Shoffner, dir.; Harry Spencer Shoffner, dir.; Eduardo Pena Jr. Eduardo Pena Jr. owns 19% of KLDO-TV, Laredo, TX. Represented (legal): Pepper & Corazzini. Represented (engineering): Lahm Suffa & Cavell Inc. BPCT-900424KF.

Del Rio (Ch. 10)—Republic Bcstg. Co., Box 1, Coldspring Lane, Rio Frio, TX 78879. Phone: 512-232-5336. 316-kw max. visual. Antenna: 1155-ft. above av. terrain, 715-ft. above ground, 2379-ft. above sea level. Latitude: 29° 21' 25", Longitude: 100° 23' 16". Transmitter: Las Mores Mountain, Kinney County, 3-mi. from Bracketville at 214°. Ownership: Thomas Robert Gilchrist, pres., 24.5%; Albert Henry Chisum Jr., v.p., 24.5%; M.D. Lynch, secy.-treas., 51%. BPCT-900220KE.

Fredericksburg (Ch. 2)—Fredericksburg Channel 2, Suite 503, 121 Interpark, San Antonio, TX 78216. Phone: 512-494-6565. 100-kw visual, 10-kw aural. Antenna: 1342-ft. above av. terrain, 1207-ft. above ground, 2988-ft. above sea level. Latitude 30° 09' 15", Longitude 98° 36' 54". Transmitter: Approx. 2.9-mi. SW of intersection of Rte. 1623 & Schumann Rd., Gillespie County. Ownership: Bob A. Roth, gen. partner, 20%; Billy J. McComb, ltd. partner, 80%. Roth is pres. & 20% owner of K02MX, San Antonio. McComb has interest in Ams & FMs. Represented (legal): Cohn & Marks. BPCT-870212KP. Initial Decision of Administrative Law Judge Edward Luton 6-29-89 proposed denial.

Fredericksburg (Ch. 2)—Global Information Technologies Inc., Suite 2530, 111 Congress Ave., Austin, TX 78701. Phone: 512-482-8111. 100-kw visual, 10-kw aural. Antenna: 575-ft. above av. terrain, 452-ft. above ground, 2435-ft. above sea level. Latitude 30° 17' 57", Longitude 98° 56' 16". Transmitter: 1.3-mi. N of Hwy. 290 W & 0.93-mi. E of Loudon Rd. Ownership: Saleem Tawil, pres.-treas., 50%; Carmen T. Armistead, v.p.-secy., 50%. Represented (legal): Cole, Raywid & Braverman. Represented (engineering): Diversified Communication Engineering Inc. BPCT-861219KG. Initial Decision of Administrative Law Judge Edward Luton 6-29-89 proposed denial.

Fredericksburg (Ch. 2)—Stonewall Bcstg. Inc., Suite 212, 5108 Broadway, San Antonio, TX 78209. Phones: 512-828-6691; 512-476-5200. 100-kw visual, 10-kw aural. Antenna: 632-ft. above av. terrain, 453-ft. above ground, 2293-ft. above sea level. Latitude 30° 09' 44", Longitude 98° 40' 52". Transmitter: 5.2-mi. SSW of Stonewall. Ownership: Robert N. Simmons, pres.-secy., Marquis E. Whittington, v.p. & Marian R. Nixon, secy.-treas., 33.3% each voting stock, 10% each equity; Rebecca F. Lambert, non-voting stockholder. Represented (legal): Jones, Waldo, Holbrook & McDonough. Represented (engineering): Willoughby & Voss. BPCT-870212KU. Initial Decision of Administrative Law Judge Edward Luton 6-29-89 proposed grant.

Fredericksburg (Ch. 2)—TexStar Communications Ltd., 8033 Forest Ash, San Antonio, TX 78233. Phone: 512-599-4567. 100-kw visual, 20-kw aural. Antenna: 1683-ft. above av. terrain, 1683-ft. above ground, 3500-ft. above sea level. Latitude 30° 20' 14", Longitude 98° 50' 08". Transmitter: Lower Crabapple Rd., Fredericksburg. Ownership: TexStar Communications, gen. partner, 100% voting, 75% equity; L. H. Adams Investment Inc., ltd. partner, 25% equity. TexStar Communications ownership: Lesvia Guerra-Cox, 50%; Hector Pedregon, 50%. Represented (legal): Baker & Hostetter. Represented (engineering): Moffet, Larson & Johnson Inc. BPCT-870212KM. Initial Decision of Administrative Law Judge Edward Luton 6-29-89 proposed denial.

Fredericksburg (Ch. 2)—Hal S. Widsten, 3006 Charter Crest, San Antonio, TX 78230. Phone: 512-692-1056. 100-kw visual, 10-kw aural. Antenna: 1358-ft. above av. terrain, 1191-ft. above ground, 2991-ft. above sea level. Latitude 30° 08' 12.50", Longitude 98° 35' 15.00". Transmitter: 3.3-mi. S of Hye Junction. Ownership: Hal S. Widsten, 100%. Widsten has interest in new FM in Oro Valley, AZ. Represented (engineering): Lechman & Johnson Inc. BPCT-870212KT. Initial Decision of Administrative Law Judge Edward Luton 6-29-89 proposed denial.

Killeen (Ch. 62)—Aida Barrera, 10900 Spicewood Pkwy., Austin, TX 78750. Phone: 512-258-4354. 5000-kw max. visual, 500-kw max. aural. Antenna: 1850-ft. above av. terrain, 1831-ft. above ground, 2963-ft. above sea level. Latitude 30° 43' 34", Longitude 97° 59' 23". Transmitter: 3.98-mi. ESE of Bertram. Ownership: Aida Barrera, 100%. Represented (legal): Bechtel, Borsari, Cole & Paxson. Represented (engineering): Smith & Powstenko. BPCT-860422KN. Initial Decision of Administrative Law Judge Joseph Chachkin 6-30-88 proposed denial. Review Board Decision 1-26-89 proposed denial. FCC 2-8-90 denied application for review.

Killeen (Ch. 62)—62 Bcstg. Inc., c/o Eula Lea Beck, 700 Live Oak Rd., Killeen, TX 76541. Phone: 817-699-7000. 5000-kw max. visual, 500-kw max. aural. Antenna: 1818-ft. above av. terrain, 1724-ft. above ground, 3024-ft. above sea level. Latitude 30° 56' 43", Longitude 98° 07' 53". Transmitter: 4.4-mi. NE of Lake Victor, Burnet County, TX. Ownership: Eula Lea Beck, 51%; Ray W. Reynolds, 25%; Luther C. Powell, 24%. Represented (legal): May & Dunne, Chartered. Represented (engineering): Lawrence Behr Associates Inc. BPCT-860303KH. Initial Decision of Administrative Law Judge Joseph Chachkin 6-30-88 proposed grant. Review Board Decision 1-26-89 proposed grant.

Rio Grande City (Ch. 40)—Kathy L. Young, Box 724, Rte. 3, Tyler, TX 75705-9801. 1-kw max. visual, 0.10-kw max. aural. Antenna: 568-ft. above av. terrain, 475-ft. above ground, 775-ft. above sea level. Latitude 26° 25' 47", Longitude 98° 49' 25". Transmitter: 2.5-mi. N of Rio Grande City. Ownership: Kathy L. Young, 100%. BPCT-860820KG.

Vermont

Burlington (Ch. 44)—Burlington 44 Co., 70 Dodds Court, Burlington, VT 05401. Phone: 802-658-2835. 5000-kw max. visual. Antenna: 1995-ft. above av. terrain, 919-ft. above ground, 3219-ft. above sea level. Latitude 44° 15' 12", Longitude 72° 59' 45". Transmitter: Browns Mountain, 3.2-mi. SW of Huntington Center, Addison County. Ownership: Frances Bastian Sequin, chmn.-pres., 20% equity; John J. Easton, Teresa Reisdorf, John F. Chappelle III, 80% equity. Represented (legal): Schnader, Harrison, Segal & Lewis. Represented (engineering): Andrus & Associates Inc. BPCT-880301KL. Initial Decision of Administrative Law Judge Edward Luton 12-14-89 proposed denial.

Burlington (Ch. 44)—Burlington Channel 44 Ltd., 850 St. Nicholas Ave., New York, NY 10031. Phone: 212-690-7303. 5000-kw max. visual. Antenna: 1248-ft. above av. terrain, 171-ft. above ground, 2471-ft. above sea level. Latitude 44° 15' 12", Longitude 72° 59' 46". Transmitter: Browns Mountain, 9.3-mi. NNE of Bristol, Addison County. Ownership: Randy Daniels, sole gen. partner, 100%. Represented (engineering): Smith & Powstenko. BPCT-880301KL. Initial Decision of Administrative Law Judge Edward Luton 12-14-89 proposed denial.

Burlington (Ch. 44)—Lake Champlain Communications Inc., 171 Battery St., Burlington, VT 05401. Phone: 801-878-3663. 3360-kw max. visual. Antenna: 1247-ft. above av. terrain, 171-ft. above ground, 2471-ft. above sea level. Latitude 44° 15' 12", Longitude 72° 59' 45". Transmitter: 3.7-mi. ENE of Starksboro, Addison County. Ownership: Christina Smullen, pres.-treas., 50%; Ruth Ellen DesLauriers, v.p., 35%; Edward Paul DesLauriers, secy., 15%. Represented (engineering): Moffet, Larson & Johnson Inc. BPCT-880301KH. Initial Decision of Administrative Law Judge Edward Luton 12-14-89 proposed grant.

Burlington (Ch. 44)—Maple Leaf Bcstg. Ltd. Partnership, 33-22 71st St., Jackson Heights, NY 11372. Phone: 212-260-4082. 5000-kw max. visual. Antenna: 476-ft. above av. terrain, 725-ft. above ground, 1161-ft. above sea level. Latitude 44° 15' 59.50", Longitude 73° 06' 42.60". Transmitter: Town Rd. No. 37, Monkton. Ownership: Thomas Ho, gen. partner, 32%; William L. Busch, ltd. partner, 17%; Shu Ming Chu, ltd. partner, 17%; Thomas & Alex Ho, ltd. partner, 17% jointly; Peter Lau, ltd. partner, 17%. Represented (legal): Smithwick & Belenduk. Represented (engineering): Charles S. Fitch, P.E. BPCT-880301KG. Initial Decision of Administrative Law Judge Edward Luton 12-14-89 proposed denial.

Burlington (Ch. 44)—David McMeekin, Box 464, Hall Rd., Barrington, NH 03825. Phone: 603-664-5266. 3060-kw max. visual, 612-kw max. aural. Antenna: 1373-ft. above av. terrain, 300-ft. above ground, 2600-ft. above sea level. Latitude 44° 15' 12", Longitude 72° 59' 45". Transmitter: 19-mi. SSE of Burlington at summit of Browns Mountain. Ownership: David McMeekin, 100%. Represented (engineering): Mullaney Engineering Inc. BPCT-880301KM. Initial Decision of Administrative Law Judge Edward Luton 12-14-89 proposed denial.


Burlington (Ch. 44)—Nichols Bcstg. Corp., 352 South Cove Rd., Burlington, VT 05401. Phone: 802-863-2899. 5000-kw max. visual. Antenna: 1739-ft. above av. terrain, 679-ft. above ground, 2979-ft. above sea level. Latitude 44° 15' 12", Longitude 72° 59' 45". Transmitter: Browns Mountain, 3.2-mi. SW of Huntington Center. Ownership: John C. Nichols, pres.-treas., 100%. Represented (legal): Fisher, Wayland, Cooper & Leader. Represented (engineering): duTreil, Lundin & Rackley. BPCT-880301KF. Initial Decision of Administrative Law Judge Edward Luton 12-14-89 proposed denial.

Burlington (Ch. 44)—WCVQ Inc., Box 2110, Starksboro, VT 05487. Phone: 802-434-2735. 5000-kw max. visual. Antenna: 1801-ft. above av. terrain, 728-ft. above ground, 3028-ft. above sea level. Latitude 44° 15' 12", Longitude 72° 59' 45". Transmitter: 3.2-mi. SW of Huntington Center, Addison County. Ownership: Christopher McClure, dir.-pres., 100% voting stock, 25% equity; The Shaffron Cos. Ltd., 65% equity; Thomas Johnston, 10% equity. Represented (legal): Arter & Hadden. Represented (engineering): Glenn L. Bell. BPCT-871224KG. Initial Decision of Administrative Law Judge Edward Luton 12-14-89 proposed denial.

Subscribe now to . . .

Satellite Week

. . . the weekly authoritative source for all fastbreaking, international news in space communications and technology



Satellite Week delivers the satellite communications and space business intelligence you need!

Each weekly 8-16 page issue of **Satellite Week** allows you to . . . keep pace with the latest in new satellite and earth-bound communications technologies . . . follow international developments wherever they occur in the global satcom industry . . . learn what industry leaders are saying and thinking that could affect your plans and projects . . . keep current on the exploding developments in satellite launching, programming and marketing . . . be forewarned of U.S. and international regulation and deregulation . . . and track the mergers, acquisitions, and new business plans of your competitors and suppliers.

Satellite Week, the *pioneer* weekly newsletter of international satellite communications gives you the most up-to-date and comprehensive . . .

- reports of new technology
- coverage of international advances
- satellite marketplace intelligence
- details about regulation and deregulation
- news of DBS developments
- continuous coverage of what industry leaders are doing and saying

For subscription information, call collect: **202-872-9200**.

TV Applications—Virginia

Virginia

Charlottesville (Ch. 64)—Achernar Bcstg. Co., 1532 16th St. NW, Washington, DC 20036. Phone: 202-265-1807. 3182-kw max. visual, 318-kw max. aural. Antenna: 1389-ft. above av. terrain, 450-ft. above ground, 2025-ft. above sea level. Latitude 37° 58' 48", Longitude 78° 34' 40". Transmitter: On Dudley Mountain, 5-mi SW of Charlottesville. Ownership: Margot Polivy, pres.-secy., 90% equity; Marilyn Marcossou, 10% equity. Represented (legal): Renouf & Polivy. Represented (engineering): Mullaney Engineering Inc. BPCT-860410KP. Initial Decision of Administrative Law Judge Joseph Chachkin 8-18-88 proposed denial.

Charlottesville (Ch. 64)—Lindsay Television Inc., 17 Farmington Dr., Charlottesville, VA 22901. Phones: 804-293-7915; 804-293-4709. 5000-kw max. visual, 500-kw max. aural. Antenna: 257-ft. above av. terrain, 274-ft. above ground, 1224-ft. above sea level. Latitude 38° 16' 30", Longitude 78° 28' 37". Transmitter: NW peak of Crow Mountain, 0.58-mi. WNW of intersection of Hwys. 604 & 674, Stanardsville. Ownership: George W. Lindsay, pres.-secy.-treas., 100%. Lindsay owns *The King Times News & The Yadkin Enterprise*, weekly newspapers in NC. Represented (legal): Bechtel, Borsari, Cole & Paxson. Represented (engineering): Smith & Powstenko. BPCT-860410KQ. Initial Decision of Administrative Law Judge Joseph Chachkin 8-18-88 proposed grant.

† **Front Royal (Ch. 42 ETV)**—The Shenandoah Valley Educational TV Corp., 298 Port Republic Rd., Harrisonburg, VA 22801-3052. Phone: 703-434-5391. 142-kw max. visual. Antenna: 1306-ft. above av. terrain, 88-ft. above ground, 2194-ft. above sea level. Latitude 38° 57' 36" Longitude 78° 19' 52". Transmitter: On Signal Knob, approx. 2.5-mi. SE of Strasburg. Ownership: Shenandoah Valley Educational TV Corp., non-profit corp. Principals: Dr. Ronald E. Carrier, chmn.; Dr. O. L. Boyd, vice chmn.; Arthur E. Albrecht, pres.; Francis Bell, secy.; William Pond, treas. SVETV is a licensee of WVPT(TV), Staunton, VA. Represented (legal): Covington & Burling. Represented (engineering): du Treil, Lundin & Rackley. BPET-880120KM.

Washington

† **Tacoma (Ch. 56 ETV)**—Korean-American Missions Inc., 15915 Bluffdale, Houston, TX 77084. 5000-kw max. visual. Antenna: 1872-ft. above av. terrain, 540-ft. above ground, 2225-ft. above

sea level. Latitude 47° 32' 53", Longitude 122° 48' 22". Transmitter: Gold Mountain, 6.5-mi. W of Bremerton. Ownership: Korean-American Missions Inc., non-profit corp. Ownership: Kyung Whan Son, pres., 80%; Eugene V. Hwang, v.p., 5%; Long Duck Hwang, secy.-treas., 5%; Julie S. Son, 5%; Gina J. Son, 5%. Represented (legal): Verner, Lipfert, Bernhard, McPherson & Hand. BPET-870116KJ.


Wyoming

Lander-Riverton (Ch. 10)—First National Bcstg. Corp., 5701 N. Pine Island Rd., Tamarack, FL 33321. 169-kw visual. Antenna: 1726-ft. above av. terrain, 62-ft. above ground, 7546-ft. above sea level. Latitude 43° 27' 26", Longitude 108° 12' 02". Transmitter: Boysen Peak, 31-mi. NNE of Riverton. Ownership: Allen Gelbard, pres., 26.98%; Edward H. Cohen, vice chmn.-secy., 26.98%; Frederic Bauer, v.p., 26.98%; William Capri Estate, 9.52%; Jay Zuckerman, 4.76%. Represented (legal): Cordon & Kelly. Note: Mutually exclusive with license renewal application of KFNE, Lander-Riverton, WY. BPCT-880901KE.

Rawlins (Ch. 11)—First National Bcstg. Corp., Box 2129, Salt Lake City, UT 84110. 1.67-kw visual. Antenna: 230-ft. above av. terrain, 49-ft. above ground, 7251-ft. above sea level. Latitude 41° 46' 15", Longitude 107° 14' 25". Transmitter: 1.2-mi. S of city center of Rawlins, Carbon County. Ownership: Allen Gelbard, pres., 26.98%; Edward H. Cohen, vice chmn.-secy., 26.98%; Frederic Bauer, v.p., 26.98%; William Capri Estate, 9.52%; Jay Zuckerman, 4.76%. Represented (legal): Cordon & Kelly. Note: Mutually exclusive with license renewal application of KFNR, Rawlins, WY. BPCT-880901KF.

Sheridan (Ch. 9)—S.J.L. of Montana Assoc. L.P., 3203 Third Ave. N, Billings, MT 59101. Phone: 406-252-5611. 1.78-kw visual. Antenna: 954-ft. above av. terrain, 121-ft. above ground, 7799-ft. above sea level. Latitude 44° 37' 20", Longitude 107° 06' 55". Transmitter: Red Grade Hill, 7.3-mi. SW of Big Horn. Ownership: S.J.L. of North Carolina Inc., 50%; George D. Lilly, 50%. See S.J.L. Broadcast Management Corp. in Television Station Ownership. Represented (legal): Hogan & Hartson. Represented (engineering): Hammett & Edison. BPCT-891030KN.

CHANGING ADDRESS?



PLEASE KEEP IN TOUCH!

We want you to get the best service possible and to do so we need your help!

Because of the format of TELEVISION & CABLE FACTBOOK, it's very important that we don't lose touch with you. To ensure that you receive information about new editions, we need to be advised of any address change.

For your convenience, we have included the postage-paid card below.

Please change my records to reflect my new address and to ensure that I will receive information about new editions of the TELEVISION & CABLE FACTBOOK.

OLD ADDRESS

NEW ADDRESS

Name

Name

Company

Company

Address

Address

City

State

Zip

City

State

Zip

() _____
Phone No.

() _____
Phone No.

Effective Date

Just Some of the Products and Information Services Available from Warren Publishing

- **CABLE & STATION COVERAGE ATLAS** — Annual source book for television, cable and related industries, highlighted by updated Grade B contour, microwave, 35-mile and 55-mile zone maps plus information on MDS, LPTV and other vital subjects.
- **TV STATION & CABLE OWNERSHIP DIRECTORY** — Annual 2-part service (March and September), each volume of which provides the most recent TV station and cable group ownership data to complement of publication schedule of the Television & Cable Factbook.
- **BUSINESS TELEVISION DIRECTORY** — Annual *single* source for information covering the corporate satellite television industry; specific information about business television and about those firms already a part of it.
- **ELECTRONIC DELIVERY** — Instant access to all the data in the Television Digest newsletter information services via NewsNet or NEXIS, featuring a keyword search capability and headline scan function designed to give users the most up-to-date news available in the easiest, most timely fashion.
- **COMPUTERIZED MAILING LISTS** — Updated mailing lists of all U.S. operating cable systems and operating U.S. television stations are available for rental.
- **SATELLITE WEEK** — Weekly newsletter covering the latest developments in satellite broadcasting, telecommunications, earth observation and space industrialization.
- **COMMUNICATIONS DAILY** — Daily newsletter covering all aspects of electronic communications including telephone and data communications, cable TV, teleconferencing, electronic publishing and emerging technologies.
- **VIDEO WEEK** — Weekly newsletter reporting the latest news on program sales and distribution for videocassettes, discs, pay TV and allied media.
- **TELEVISION DIGEST with CONSUMER ELECTRONICS** — Weekly newsletter presenting the most up-to-the-minute news, trends and developments in the television, cable, broadcasting and consumer electronic fields.
- **PUBLIC BROADCASTING REPORT** — Bi-weekly newsletter that supplies impartial, analytical news and information on public broadcasting, including funding, technical and regulatory news.
- **ACTION UPDATES** — Weekly supplements covering changes in the Cable and Television fields including licensing, franchising and other regulatory matters.
- **COMMON CARRIER WEEK** — Weekly newsletter examining the telecommunications industry with focus on regulatory and legal actions, product announcements, new services such as PBX and cellular radio, competition and more.
- **SPACE COMMERCE BULLETIN** — Bi-weekly newsletter covering the frontiers of space business including commercialization, industrialization, defense, remote sensing, space stations and other pertinent trends and developments.
- **MOBILE SATELLITE REPORTS** — A monthly information service devoted exclusively to news of aeronautical, maritime and land mobile satellites, and radiodetermination services.
- **AUDIO WEEK** — Weekly publication concentrating on the consumer audio industry—home hi-fi systems and components, personal portable, car audio and mobile electronics, custom installations, blank tape, CDs and other audio products.



NO POSTAGE
NECESSARY
IF MAILED
IN THE
UNITED STATES

BUSINESS REPLY CARD

FIRST CLASS

PERMIT NO. 10388

WASHINGTON, D.C.

POSTAGE WILL BE PAID BY ADDRESSEE

Warren Publishing, Inc.

2115 Ward Court, N.W.

Washington, D.C. 20037

Ownership of Commercial Television Stations

Comprises all persons or companies which have interest in commercial television stations. Ownership of all stations is assumed to be 100% unless otherwise noted.

THE TED HEPBURN COMPANY

Media Brokerage Specialist
in the rapidly changing field of media brokerage,
one company stands out
as a consistent leader.

Ted Hepburn, President Todd Hepburn, Vice-President

325 Garden Road, Palm Beach, Florida 33480 (407) 863-8995
P.O. Box 42401, Cincinnati, Ohio 45242 (513) 791-8730

ABILENE RADIO & TELEVISION CO.

4510 14th St.
Abilene, TX 79605
Phone: 915-692-4242

Officers:

L. Dale Ackers, pres.
Christine Ackers Cagle, v.p.
Jack Andrews, secy.-treas.

Ownership: L. Dale Ackers, 33.2%; Christine Ackers Cagle, 24.16%; Jack Andrews, 29.17%; Florence A. Andrews, 4.17%.

TV Stations (2):

Texas: KRBC-TV, Abilene; KACB-TV, San Angelo.

ABRY COMMUNICATIONS

Two Copley Place
Boston, MA 02116
Phone: 617-572-2351
Fax: 617-572-3979

Officers:

Andrew Banks, managing dir.
Royce Yudkoff, managing dir.

Ownership: Andrew Banks; Royce Yudkoff, principals.

Represented (legal): Kirkland & Ellis.

TV Stations (3):

Maryland: WNUV-TV, Baltimore.
Missouri: KZKC, Kansas City.
Ohio: WSTR-TV, Cincinnati.

Other Holdings:

Television Holdings: Buying WTTO(TV), Birmingham, AL & WGVC-TV, Milwaukee, Wi.

ACKERLEY COMMUNICATIONS INC.

Suite 3770
800 Fifth Ave.
Seattle, WA 98104
Phone: 206-624-2888
Fax: 206-623-7853

Officers:

Barry A. Ackerley, chmn.
Donald E. Carter, pres.
Denis M. Curley, secy.-treas.

Ownership: Barry A. Ackerley, controlling interest; First Chicago Investment Corp.; remainder publicly held.

Represented (legal): Rubin, Winston, Diercks & Harris.

TV Stations (5):

California: KGET, Bakersfield; KCBA, Salinas-Monterey.
Colorado: KKTV, Colorado Springs-Pueblo.
New York: WXT, Syracuse.
Washington: KVOS-TV, Bellingham.

Radio Stations:

Florida: WAXY(FM), Fort Lauderdale (sale pending).
Massachusetts: WBOS(FM), Boston.
Oregon: KSGO(AM) & KGON(FM), Portland.
Washington: KJR(AM) & KLTX(FM), Seattle.

Other Holdings:

Outdoor Advertising.

ACT III BROADCASTING INC.

One CNN Center
Suite 800
South Tower
Atlanta, GA 30303
Phone: 404-522-0025
Fax: 404-523-1837

Officers:

U. Bertram Ellis Jr., pres. & chief exec. officer
William P. Castleman, exec. v.p. & chief operating officer
Richard Bellinger, sr. v.p., programming
Ronald C. Inman, v.p., sales & marketing
John F. De Lorenzo, v.p. & chief financial officer

Ownership: Act III Communications Holdings Inc. L.P., 35.18%; Glenridge Assoc. Ltd. Partnership, 7.96%; Niagra Frontier, 5.36%; Trust Company of the West, 4.2%; institutional investors & management, 47.3%.

Represented (legal): Goldberg & Spector; Somers & Altenbach.

TV Stations (8):

New York: WUTV, Buffalo; WUHF, Rochester.
North Carolina: WNRW, Winston-Salem-Greensboro-High Point.
Ohio: WRGT-TV, Dayton.
South Carolina: WTAT-TV, Charleston.
Tennessee: WZTV, Nashville.
Virginia: WRLH-TV, Richmond.
West Virginia: WVAH-TV, Charleston-Huntington.

Other Holdings:

Broadcast Holdings: Manages WDKY-TV, Danville, KY.

Magazines: Act III Publications, 401 Park Ave. S., New York, NY 10016. Phone: 212-545-5100. Fax: 212-696-4215.

Book Publishing: Television Programming Source Books.

ACTS INC.

4520 Parkbreeze Court
Orlando, FL 32808
Phone: 407-297-0155

Officers:

Claud Bowers, pres.
P. B. Howell Jr., v.p.
Clairece Kibler, gen. sales mgr.
Linda Jarrell, programming dir.
Gary Hawkins, engineering dir.
Steve Beik, dir.
John Jones, dir.
Freeda Bowers, secy.-treas.

Ownership: Non-profit organization.

Represented (legal): Baraff, Koerner, Olender & Hochberg, P.C.

TV Stations (1):

Florida: WACX, Leesburg-Orlando.

LPTV Stations (3):

Florida: W17AB, Tallahassee.
Mississippi: W46BN, Jackson.
Texas: K30DJ, Wichita Falls.

ADAMS COMMUNICATIONS

1908 Royal Palm Way
Boca Raton, FL 33432
Phone: 813-289-4434
Fax: 813-447-8988

Officers:

Stephen Adams, chmn.
Paul Brissette, pres., TV Div.
Matt Mills, pres., Radio Div.
Lewis Caster, v.p., finance & treas.

Branch Office:

109 Bushaway Rd.
Suite 210
Wayzata, MN 55391-1904
Phone: 612-473-5434
Fax: 612-473-4937

Ownership: Stephen Adams, 96%; Paul Brissette, 4%.

Represented (legal): Wiley, Rein & Fielding.

TV Stations (10):

Illinois: WHOI, Peoria.
Massachusetts: WWLP, Springfield.
Michigan: WILX-TV, Lansing-Onondaga.
North Carolina: WWAY, Wilmington.

Tennessee: WHBQ-TV, Memphis.

Texas: KOSA-TV, Odessa; KAUZ-TV, Wichita Falls.

West Virginia: WTRF-TV, Wheeling.

Wisconsin: WMTV, Madison; WSAW-TV, Wausau.

Radio Stations:

Arizona: KOOL-AM-FM, Phoenix.
California: KCBQ-AM-FM, San Diego.
Colorado: KHH(FM), Englewood.
Illinois: WKLL(AM), Wood River.
Michigan: WTVN(AM) & WLAV(FM), Grand Rapids.
Missouri: KEZK(FM), St. Louis.
Texas: KISS(FM), San Antonio.
Washington: KQUL(AM) & KZOK(FM), Seattle.

Newspapers:

Michigan: The Macomb Daily, Mount Clemens; The Daily Tribune, Royal Oak.

Other Holdings:

Magazine: Minneapolis-St. Paul Magazine.
Book Publishing: The Publications Co., Detroit, MI.

ADAMS TRUSTS

3 Television Circle
Sacramento, CA 95814-0794
Phone: 916-444-7300

TV Stations (2):

California: 10% of KCRA-TV, Sacramento.
Washington: 10% of KCPQ, Tacoma-Seattle.

ADELL BROADCASTING CORP.

22590 Fifteen Mile Rd.
Mount Clemens, MI 48043
Phone: 313-790-3838

Officers:

Franklin Z. Adell, pres.
D. Sharron Adell, secy.-treas.
R. A. Riley, dir.

Ownership: Franklin Z. Adell, 90%; Estate of George E. White, 5%; R. A. Riley, 5%.

TV Stations (1):

Michigan: WADL, Mount Clemens.

AGAPE CHURCH INC.

Box 22007
Little Rock, AR 72221
Phone: 501-223-2525

Ownership: H. L. Caldwell II, pres., 33.33%; Jeanne F. Caldwell, v.p., 33.33%; May S. Keleman, secy.-treas., 33.33%.

TV Station Owners

TV Stations (1):
Arkansas: KVTN, Pine Bluff.

ALASKA BROADCASTING NETWORK INC.

2700 E. Tudor Rd.
Anchorage, AK 99507
Phone: 907-561-1313
Fax: 907-561-1377

Officers:
Duane L. Triplett, pres. & chief exec. officer
B. G. Randlett, sr. v.p. & chief operations officer
Robert Underwood, v.p., sales
Carlene Brown, programming dir.
Lance Hankins, engineering dir.

Branch Offices:
Box 74730
Fairbanks, AK 99707
Phone: 907-452-2125
Fax: 907-456-8225

1107 West 8th
Juneau, AK 99801
Phone: 907-586-3145
Fax: 907-463-3041

Ownership: Duane L. Triplett, 50.2%; B. G. Randlett, 49.8%.

Represented (legal): Haley, Bader & Potts.

TV Stations (3):
Alaska: KIMO, Anchorage; KATN, Fairbanks;
KJUD, Juneau.

ALL AMERICAN TV INC.

13181 Cross Roads Pkwy. N
Suite 250

City of Industry, CA 91746
Phone: 213-699-1348

Officers:
Cruz S. Arguinizoni, pres.
Nicky Cruz, v.p.
John Casoria Jr., secy.-treas.
Represented (legal): May & Dunne.

TV Stations (5):
Alabama: WTJP, Gadsden.
Illinois: WWTO-TV, La Salle.
Missouri: KTAJ, St. Joseph.
New Mexico: KNAT, Albuquerque.
Oklahoma: KDOR, Bartlesville.

LPTV Stations (1):
Indiana: W66BD, Fort Wayne.

ALLBRITTON COMMUNICATIONS COMPANY

Suite 301
800 17th St. NW
Washington, DC 20006
Phone: 202-789-2130
Fax: 202-822-6749

Officers:
Joe L. Allbritton, chmn.
Lawrence I. Hebert, vice chmn. & pres.
Michael H. Moore, exec. v.p.
Marvin A. Shirley, exec. v.p., broadcast dir.
Jerald N. Fritz, v.p.
Bernhard L. Gaarsoe, v.p.
Virginia L. White, secy.-treas.

Ownership: Joe L. Allbritton, 100%.
Represented (legal): Hogan & Hartson.

TV Stations (5):
Arkansas: KATV, Little Rock.
District of Columbia: WJLA-TV, Washington.
Oklahoma: KTUL-TV, Tulsa.
South Carolina: WCM, Charleston.
Virginia: WSET-TV, Lynchburg.

Newspapers:
Massachusetts: The Westfield Evening News
(published by Allbritton affiliate Westfield
News Advertiser Inc.).
Washington: Wallace Pennysaver, Westfield.

THE ALLEN BCSTG. CORP.

Penthouse One
1188 Bishop St.
Honolulu, HI 96813
Phone: 808-521-8066
Fax: 808-521-5233

Officers:
Kea Sung Chung, chmn.-pres.
Ok Soon Chung, v.p.-treas.
Yun Hee Chung, programming dir.
Jaeh Hoon Chung, engineering dir. & secy.

Ownership: Kea Sung Chung, 60%; Jaeh Hoon Chung, 15%; June Ho Chung, 10%; Ok Soon Chung, 10%; Yun Hee Chung, 5%.

TV Stations (1):
Hawaii: KBFD, Honolulu.

JOSEPH C. AMATURO, RECEIVER

PHC
2929 E. Commercial Blvd.
Fort Lauderdale, FL 33308
Phone: 308-743-2494
Fax: 308-743-2644

TV Stations (3):
Nebraska: KWNB-TV, Hayes Center; KHGI-TV,
Kearney-Hastings-Grand Island; KSNB-TV,
Superior.

AMBASSADOR MEDIA CORP.

7600 Potomac Falls Rd.
McLean, VA 22102

Ownership: William L. Armstrong, pres., 45%;
Brian P. Hogan, v.p., 10%; Ellen M.
Armstrong, secy.-treas., 45%.

Represented (legal): Hopkins & Sutter.

TV Stations (1):
Idaho: KPVI, Pocatello-Blackfoot-Idaho Falls.

LPTV Stations (5):
Idaho: K19AV, Montpelier; K22BI, Rigby;
K33AI, Twin Falls.
Wyoming: K53CW, Green River/Rock Springs;
K48BM, Jackson.

Radio Stations:
Colorado: Armstrongs have interest in
KEZW(AM), Aurora.

Other Holdings:
Broadcast Holdings: Armstrongs have 50%
each of KKV(TV), Twin Falls, ID & permittee
of KJVI, Ch. 2, Jackson, WY.

AMERICAN CHRISTIAN TELEVISION SERVICES INC.

1844 Baty Rd.
Lima, OH 45807
Phone: 419-339-4444

Officers:
Ron Mighell, chmn.
Bob Placie, chief operating officer
Jim Baker, chief financial officer
Harry Barnes, marketing dir.
Jeff Millsagle, programming dir.
Ray Tanner, engineering dir.

Ownership: Anne Baker, Jim Bassett, Bob
Blankmeyer, Gary Cooper, LaRee Little, Phil
McClain, Ronald L. Mighell, George Oyer,
Louis Pernell & Duane Rice, dirs., 10% each.

TV Stations (1):
Ohio: WTLW, Lima.

AMERICAN COMMUNICATIONS & TELEVISION INC.

Suite 200
2801 Fruitville Rd.
Sarasota, FL 34237-5318
Phone: 813-365-3700
Fax: 813-365-0645

Officers:
Coy Eklund, chmn. & chief exec. officer
Peter W. McTigue, pres.
Robert H. Stark, exec. v.p.

Karen S. Reynolds, v.p.-corp. administration
Douglas Edwards, v.p.

James M. Meyer, v.p.-sales management
Andrew C. Muse, v.p.-community affairs
Grover Friend, dir.
Herbert Hurwitz, dir.
Suzanne H. Kelley, dir.
Robert R. Nelson, dir.
Arthur D. Leidesdorf, dir.
Mark Kane Goldstein, dir.
Jon Googel, dir.

Ownership: Trivest Financial Services Corp.,
61%; Harvey M. Budd, 5.8%; Mark Kane
Goldstein, 5%; remainder publicly held.
Trivest has interests in American Uplinks
Inc. & National Mobile Telephone Corp.

Represented (legal): Bechtel, Borsari, Cole &
Paxson.

TV Stations (2):
South Carolina: WTGS, Hardeeville.
Utah: KOOG-TV, Ogden.

LPTV Stations (1):
Florida: W33AE, Newberry.

AMERICAN FAMILY CORP.

1932 Wynnton Rd.
Columbus, GA 31999
Phone: 404-323-3431

Officers:
Paul Amos, chmn.
Daniel P. Amos, vice chmn. & chief exec. officer

Leroy Paul, pres., Broadcast Group
Walker McCroba, pres., Southern Div.
Jim Waterbury, pres., Blackhawk Div. & gen.
mgr., KWWL

Dennis Slinkard, v.p., controller
Frank Hardman, dir. of engineering
Lee Brantley, v.p. & gen. mgr., WAFF
Bill Cathcart, v.p. & gen. mgr., WTOG-TV
Wayne Daugherty, v.p. & gen. mgr., WTVM
Joe Goleniowski, v.p. & gen. mgr., KPVS-TV
Howard Meagle, v.p. & gen. mgr., WITN-TV
Ronald Winders, v.p. & gen. mgr., WAFB

Represented (legal): Sidley & Austin.

TV Stations (7):
Alabama: WAFF, Huntsville-Decatur.
Georgia: WTVM, Columbus; WTOG-TV, Savannah.
Iowa: KWWL, Waterloo-Cedar Rapids.

Louisiana: WAFB, Baton Rouge.
Missouri: KPVS-TV, Cape Girardeau.
North Carolina: WITN-TV, Washington-Green-
ville-New Bern.

AMERICAN TELEVISION OF UTAH INC.

Box 27477
Salt Lake City, UT 84127
Phone: 801-537-1414

Officers:
L. S. Skaggs, chmn.
Don L. Skaggs, pres.
Brent Feulner, v.p., gen. mgr.
Gary S. Leavitt, business mgr./controller
Chris Barnhurst, marketing dir.
Robert Quigley, programming dir.
Glen Worthington, engineering dir.

Ownership: American Stores Co./Skaggs
Telecommunications Service, 100%.

TV Stations (1):
Utah: KXV, Salt Lake City.

AMSOUTH REALTY INC.

1900 Fifth St. N
Birmingham, AL 35203
Phone: 205-320-7151

Officers:
John W. Woods, chmn.-chief executive officer
Dan Hendley, pres.-chief operating officer
Ownership: AmSouth Bancorporation, 100%.

TV Stations (1):
Mississippi: WXXV-TV, Gulfport.

AMSTERDAM BCSTG. INC.

897 Hinckley Rd.
Burlingame, CA 94010
Phone: 518-842-5557

Officers:
Robert L. Kearn, v.p.

Ownership: Coit Drapery Cleaners Inc. Louis J.
Kearn & Shirley C. Kearn, 22.8% jointly;
Robert L. Kearn, 38.6%; Janet L. Kearn,
38.6%.

TV Stations (1):
New York: WOCD, Amsterdam.

ANCHOR MEDIA HOLDINGS LTD.

Suite 349
11300 Fourth St. N
St. Petersburg, FL 33716-2922
Phone: 813-577-1600
Fax: 813-576-3851

Officers:
Alan Henry, pres.

Branch Offices:

Ownership: Anchor Media Corp., gen. partner,
12%; Anchor Media Investors Inc., gen.
partner, 7.5%; DB Management Inc., gen.
partner, 1%; RMB Anchor Media Investors,
ltd. partner, 78.9%; JC Assoc., ltd. partner,
1.5%. AMC & AMI are controlled by Alan
Henry; RMB by Robert M. Bass & Assoc.

Represented (legal): Hogan & Hartson.

TV Stations (3):
California: KOVR, Stockton-Sacramento.
Ohio: WSYX, Columbus.
South Carolina: WLOS, Greenville-Spartanburg
& Asheville.

Radio Stations:
Nevada: KORR(AM) & KYRK(FM), Las Vegas.
New Mexico: KZSS(AM) & KZRR(FM), Albu-
querque.
Texas: KZDD(AM) & KZEW(FM), Dallas.

ANGELES BROADCASTING NETWORK

318 Mira Loma Ave.
Glendale, CA 91204
Phones: 714-381-1724; 818-500-0001
Fax: 818-500-7493

Officers:
Glen A. Chambers, pres. & chief executive
officer
Beverly Chambers, chief operating officer &
secy.-treas.
Ronna Scott, v.p. & programming dir.
Lee McAliley, marketing dir.
Kevin Jones, engineering dir.

TV Stations (1):
California: KAGL, San Bernardino-Los An-
geles.

ANTILLES BCSTG. CORP.

Box 8 ABC
Sunny Isle Shopping Center
St. Croix, VI 00820
Phone: 809-778-5008

Ownership: Barakat Saleh, 57%; Len Gawrych,
43%. Saleh and Gawrych have interest in
Three Star Corp. (see listing), owner of
WSJU(TV) San Juan, PR.

TV Stations (1):
Virgin Islands: WSVI, Christiansted.

APPLETON MIDWESTERN TELEVISION LTD.

Suite 1550
Two Ravin Dr.
Atlanta, GA 30346
Phone: 414-731-3232

Ownership: David R. Vaughan, gen. partner,
53%; Appleton-Green Bay TV Ltd., ltd.

partner, 47%. Vaughan has interest in Media Central Inc. (see listing).

TV Stations (1):
Wisconsin: WXGZ-TV, Appleton.

ARIZONA TELEVISION CO.

Box 5068
3435 N. 16th St.
Phoenix, AZ 85010
Phone: 602-263-3333
Fax: 602-263-3377

Officers:
Delbert R. Lewis, pres.-treas.

Ownership: Delbert R. Lewis, conservator, 49.98%; Delbert R. Lewis, 28.66%; others.

TV Stations (1):
Arizona: KTVK, Phoenix.

ARKANSAS TELEVISION CO.

Box 269
Little Rock, AR 72203
Phone: 501-376-1111

Officers:
C. Stanley Berry, chmn.-v.p.-secy.
Marcus B. George, pres.-treas.

Ownership: K. A. Engle Trust, 81.26%; C. Stanley Berry, 6.34%; Marcus B. George, 6.34%.

TV Stations (1):
Arkansas: KTHV, Little Rock.

ELLEN M. & WILLIAM L. ARM-STRONG—See Ambassador Media Corp.**ASHLING BROADCAST GROUP INC.**

700 W. 23rd St., Suite 28
Panama City, FL 32405
Phone: 904-784-0028

Officers:
Elizabeth Wilde Mooney, pres.
Noreen L. Timony, v.p., finance & secy.
Michael J. Stocking, v.p., operations

Ownership: Elizabeth W. Mooney, 30%; Edward W. Gibbons, 70%.

Represented (legal): McFadden, Evans & Sill.

TV Stations (1):
Florida: WPGX, Panama City.

ASOCIACION EVANGELISTICA CRISTO VIENE INC.

Box 949
Camuy, PR 00627
Phone: 809-898-5120
Fax: 809-898-0529

Officers:
Jose J. Avila, pres.
Vicente Vales, gen. mgr.
Albert Gonzales, marketing dir.
Nitzza Ramos, programming dir.
Jorge Figueroa, engineering dir.
Edwin Tavarez, secy.

Ownership: Tito Apiles, 25%; Jose J. Avila, 25%; Edwin Tavarez, 25%; Vicente Vales, 25%.

Represented (legal): Mitchell, Boyer & Associates.

TV Stations (1):
Puerto Rico: WCCV-TV, Arecibo.

LPTV Stations (1):
Puerto Rico: W63BF, Aguada.

ASTROLINE COMMUNICATIONS CO. L.P.

18 Garden St.
Hartford, CT 06105
Phone: 203-547-1818

Ownership: Richard P. Ramirez, gen. partner, 21%; WHCT Management Inc., gen. partner, 9%; Astroline Co., ltd. partner, 70%; Astroline Co. ownership: Herbert A. Sostek, gen. & ltd.

partner, 20%; Fred J. Boling Jr., gen. & ltd. partner, 20%; Joel A. Gibbs, gen. & ltd. partner, 20%; Richard H. Gibbs, gen. & ltd. partner, 20%; Randall L. Gibbs, gen. & ltd. partner, 20%.

TV Stations (1):
Connecticut: WHCT-TV, Hartford.

ATLANTIC BCSTG. CO.

1215 Cole St.
St. Louis, MO 63106
Phone: 314-436-3030
Fax: 314-436-5149

Officers:
Barry Baker, pres. & chief exec. officer
Larry D. Marcus, chief financial officer

Ownership: Better Communications Inc., gen. partner, 60%; CEA Investors Partnership VI Ltd., gen. partner, 40%. BCI ownership: Barry Baker, pres., 80%; Larry D. Marcus, v.p.-secy.-treas., 20%. CEAI ownership: CEA Investors VI Inc., gen. partner, 24.64%; Beverly Harms, ltd. partner, 24.64%; Donald Russell, ltd. partner, 23.55%; Harold D. Ewen, ltd. partner, 12.32%; Herold G. Gawthrop, ltd. partner, 5.8%; Thomas MacCrorry, ltd. partner, 5.8%; Jeanette Tully, ltd. partner, 3.26%. CEAI ownership: J. P. Michaels, pres., 100%. Barry Baker owns 5% of WIBV(AM) Belleville, IL.

Represented (legal): Dow, Lohnes & Albertson; Suelthaus & Kaplan (St. Louis, MO).

TV Stations (2):
Missouri: KDNL-TV, St. Louis.
Texas: KABB, San Antonio.

Other Holdings:
Radio Holdings: Buying KSTZ(FM), Ste. Genevieve, MO.

AUSTIN TELEVISION

c/o Darold A. Cannan Jr.
503 City National Bank Bldg.
Wichita Falls, TX 76301
Phone: 512-835-0042

Ownership: Cannan Communications Inc., 39.95%; Channel 42 of Austin Inc., 39.95%; Beard Management Inc., 15%; Six Percent Inc., 5.1%; Channel 42 of Austin Inc. ownership: Michael D. McKinnon, pres., 20%; South Texas Telecasting Inc., 80%. Beard Management ownership: Steven F. Beard Jr., pres., 100%. Six Percent ownership: Joy Manning Scott, pres., 33.32%; Joe M. Kilgore, 19.04%; Henry M. Whittington, 19.04%; Dr. John Q. Taylor King, 14.28%; Mary Nell Garrison, 14.28%. See listing for Cannan Communications & McKinnon Broadcasting Co.

TV Stations (1):
Texas: KBVO-TV, Austin.

LPTV Stations (1):
Texas: K30CE, Austin.

BACKE GROUP INC.

Box 12650
Lexington, KY 40583
Phones: 606-299-3856; 606-293-1475

Officers:
John Backe, chmn.-pres. & chief exec. officer
Edward Carroll, secy.-treas.

Represented (legal): Hogan & Hartson.

TV Stations (1):
Kentucky: WDKY-TV, Danville-Lexington.

BAHAKEL COMMUNICATIONS LTD.

Box 32488
Charlotte, NC 28232
Phone: 704-372-4434
Fax: 704-335-9904

Officers:
Cy N. Bahakel, pres.
Lorraine Lancaster, sr. v.p.
Jeffrey W. Malickson, v.p. & gen. counsel
Beverly Maicon, v.p.
John Bahakel, asst. v.p.
Rick Smith, controller

Ownership: Cy N. Bahakel, 100%.

Represented (legal): Jeffrey W. Malickson.

Cable Communities (10):
Virginia: Appomattox, Blackstone, Campbell County, Crews.

West Virginia: Brenton, Glen Rogers, Hotchkiss, Itmann, Oceana, Pineville.

TV Stations (8):
Alabama: WAKA, Selma-Montgomery.
Illinois: WRSP-TV, Springfield; WCCU, Urbana.
Indiana: WBAK-TV, Terre Haute.
Mississippi: WABG-TV, Greenwood-Greenville.
North Carolina: WCCB, Charlotte.
South Carolina: WOLO-TV, Columbia.
Tennessee: WBBJ-TV, Jackson.

Radio Stations:
Colorado: KILO(FM), Colorado Springs.
Iowa: KOEL(AM) & KOKZ(FM), Waterloo-Cedar Rapids.

Kentucky: WLBK(AM) & WCBZ(FM), Bowling Green.

Mississippi: WABG(AM) Greenwood-Greenville.

North Carolina: WPET(AM) & WKSJ(FM), Greensboro.

South Carolina: WXYL(FM) North Charleston.

Tennessee: WDOO-AM-FM, Chattanooga.

Virginia: WWOV(AM) & WKZZ(FM), Lynchburg.

BEACH TELEVISION PARTNERS

6525 Babcock St. SE
Palm Bay, FL 32907
Phones: 407-725-0056; 904-253-0661

Ownership: TV 56 Ltd., gen. partner, 50%; Life Style Bcstg. Inc., gen. partner, 50%. TV56LP ownership: William R. & Debbie Varecha, 75%; Harry N. Handley, gen. partner, 2.5%; Cathy Bamberg, gen. partner, 2.5%; William R. Varecha, ltd. partner, 10%; William E. Bamberg, ltd. partner, 10%. LSB ownership: J. Kermit Coble, pres., 16.1%; Edgar M. Dunn Jr., v.p., 11.5%; Richard Y. Clark, v.p., 5.3%; Rev. Hal Marchman, treas., 6%; Sally I. Gillespie, secy., 4%; Estate of Rev. E.J. Daniels, 20%; Van Pierce, 8%; Dr. Pope A. Duncan, 5.3%.

TV Stations (2):
Florida: WAYQ, Daytona Beach; WAYK, Melbourne.

BEACON COMMUNICATIONS CORP.

50 W. Mashta Dr.
Key Biscayne, FL 33149

Ownership: Robert L. Gilbertson, principal.

TV Stations (2):
Alabama: WCFT-TV, Tuscaloosa.
Arizona: KYEL-TV, Yuma.

BEASLEY BCSTG. GROUP

Suite 100, Midtown Mall
200 W. Ash
Goldsboro, NC 27530
Phones: 919-553-1700; 919-442-7912

Ownership: George G. Beasley, 100%.

TV Stations (1):
North Carolina: WYED, Goldsboro.

Radio Stations:
Alabama: WMOO(AM) & WBLX(FM), Mobile.
Arkansas: KAAY(AM), Little Rock.
Florida: WRXK(FM), Bonita Springs; WPOW(FM), Miramar.

Georgia: WGAC(AM), Augusta.
Illinois: WMRO(AM) & WAUR(FM), Aurora.
Indiana: WYNG-FM, Evansville.
Iowa: KFMD(FM), Pella.
New Jersey: WREY(AM) & WMVB-FM, Millville.
North Carolina: WFAL(AM), Fayetteville; WGNC(AM), Gastonia; WFTC(AM) & WRNS(FM), Kinston; WKML(FM), Lumberton.
Pennsylvania: WEDA-FM, Grove City; WTEL(AM) & WXTU(FM), Philadelphia.
South Carolina: WLAT(AM) & WYAV(FM), Conway; WGMB(FM), Georgetown.
Texas: KSSR(FM), Bastrop.

BELIEVER'S BCSTG. CORP.

Box 3112
Quincy, IL 62301
Phone: 217-228-1275

Officers:
Carl Geisendorfer, pres.
Mary Geisendorfer, v.p.
Harley Smith, secy.

Ownership: Non-stock corp.

TV Stations (1):
Illinois: WTJR, Quincy.

A. H. BELO CORP. BROADCAST DIVISION

Communications Center
Box 655237
Dallas, TX 75265
Phone: 214-977-8267

A.H. Belo Corp. Officers:
Robert Decherd, chmn. & chief exec. officer
Ward L. Huey, vice chmn.
James Sheehan, pres. & chief operating officer
Michael D. Perry, chief financial officer

Belo Broadcasting Division:
Ward L. Huey Jr., pres.
Frank Davis, v.p., engineering & operations
Marty Haag, v.p., news
David Lane, pres. & gen. mgr., WFAA-TV
Allan Howard, pres. & gen. mgr., KHOU-TV
William Beindorf, pres. & gen. mgr., WVEC-TV
Lee Salzberger, pres. & gen. mgr., KOTV

Ownership: A. H. Belo Corp.
Represented (legal): Dow, Lohnes & Albertson.

TV Stations (5):
California: KXTV, Sacramento-Stockton.
Oklahoma: KOTV, Tulsa.
Texas: WFAA-TV, Dallas; KHOU-TV, Houston.
Virginia: WVEC-TV, Hampton-Norfolk.

Newspapers:
Texas: Dallas-Fort Worth Suburban Newspapers, publishers of 7 community newspapers, Dallas Morning News, wholly owned subsidiary of A.H. Belo Corp.

Other Holdings:
Book Publishing: Texas Almanac (biennially).

A. RICHARD BENEDEK

985 Fifth Ave.
New York, NY 10021
Phone: 212-744-2333

Represented (legal): Crowell & Moring.

TV Stations (9):
Illinois: WFR-TV, Freeport-Rockford.
Kentucky: WBKO, Bowling Green.
Minnesota: KDLH-TV, Duluth-Superior, WI.
Mississippi: WTOK-TV, Meridian.
Missouri: KHQA-TV, Hannibal-Quincy, IL.
Ohio: WYTV, Youngstown.
Virgin Islands: WBNB-TV, Charlotte Amalie.
Virginia: WHSV-TV, Harrisonburg.
West Virginia: WTAP-TV, Parkersburg-Marietta, OH.

TV Station Owners

SANDRA BENTON

c/o KEYT
730 Miramonte Dr.
Santa Barbara, CA 93102
Phone: 805-965-8533

TV Stations (1):
California: 20% of KEYT-TV, Santa Barbara.

BIG HORN COMMUNICATIONS INC.

Box 23309
Billings, MT 59104-3309
Phone: 406-586-3280
Fax: 406-586-4135

Officers:
Thomas Hendrickson, pres.
Steve Bruggeman, chief financial officer
Ray Moser, v.p.
Martha R. Creath, secy. & dir.
David Loxtercamp, treas. & dir.
James R. Michal, asst. treas. & dir.
Ronald L. Korn, dir.
Alan Swendiman, dir.

Ownership: Calvin Cafritz, 23.88%; David E. Loxtercamp, 23.78%; Martha R. Creath, 17.85%; Estate of Daniel W. Coon, 12.91%; Ronald L. Korn, 8.29%; James R. Michal, 1.19%; Alan Swendiman, 1.48%. Estate of Daniel W. Coon is 50% ltd. partner in BHC Associates Ltd. Partnership, holder of CP for KPQD, Ch. 6, Billings, MT.

TV Stations (3):
Montana: KCTZ, Bozeman; KOUS-TV, Hardin
Billings; KYUS-TV, Miles City.

LPTV Stations (1):
Montana: K25BP, Billings.

Radio Stations:
Wyoming: KZMQ-AM-FM, Greybull.

BIG SKY BCSTG. L.P.

2433 N. Montana Ave.
Box 6125
Helena, MT 59604
Phone: 406-443-5050

Ownership: Radeck Bcstg. Inc., gen. partner, 50%; Kenneth L. Bazzle, ltd. partner, 16.6%; Harold E. Gebler, ltd. partner, 8.33%; Alan Sanders, ltd. partner, 1.67%; Ann Williams, ltd. partner, 1.67%; William M. Shaw, ltd. partner, 0.83%. RBI ownership: John A. Radeck, pres.-chief exec. officer & William H. Sanders, secy.-treas., 50% each.

TV Stations (1):
Montana: KTVH, Helena.

BINGHAM COMMUNICATIONS GROUP LTD. PARTNERSHIP

32 N. Mission St.
Wenatchee, WA 98801

Officers:
Robert R. Bingham, pres.
Jerome C. Knoll, v.p.-treas.
Michael O. Barry, secy.

Ownership: Robert R. Bingham, gen. partner, 1%; BCG Management Inc., gen. partner, 1%; Michael O. Barry, ltd. partner, 34.7%; Robert R. Bingham, ltd. partner, 51.7%; Jerry Martin, 5.1%; Jerry Knoll, ltd. partner; Kent Carlson, ltd. partner, 1%.

TV Stations (1):
Washington: KCWT, Wenatchee.

BLACKSTAR COMMUNICATIONS

Suite 120
1818 N St. NW
Washington, DC 20036
Phone: 202-463-8040

Officers:
Wesley Williams Jr., vice chmn.
John E. Oxendine, pres.
Kenneth D. Harris, secy.

Chris Desmond, v.p. & station mgr., Blackstar of Oregon

Ed Parker, chief financial officer, v.p. & station mgr., Florida

Ownership: John E. Oxendine, 48%; Wesley Williams Jr., 12%; 7 other minority persons, 40%.

Represented (legal): Dow, Lohnes & Albertson.

TV Stations (3):
Florida: WBSF, Melbourne-Orlando.
Michigan: WBSX, Ann Arbor.
Oregon: KBSP-TV, Salem.

BLADE COMMUNICATIONS INC.

541 Superior St.
Toledo, OH 43660
Phone: 419-245-6000
Fax: 419-245-6167

Officers:
William Block, chmn.
Allan Block, vice chmn.
William Block Jr., pres.
John R. Block, exec. v.p.
Harold O. Davis, v.p.-treas.
Bernard R. Baker, secy.

Branch Office:
955 National Press Bldg.
Washington, DC 20045
Phone: 202-662-7070

Ownership: William Block & William Block Jr., trustees, 50% jointly; Allan Block, John R. Block & William Block, trustees, 50% jointly.

Represented (legal): Dow, Lohnes & Albertson.

Cable Communities (3):
Michigan: Monroe.
Ohio: Sandusky, Toledo.

TV Stations (4):
Idaho: KTRV, Nampa-Boise-Caldwell.
Indiana: WLFI-TV, Lafayette-Kokomo.
Kentucky: WDRB-TV, Louisville.
Ohio: WLIO, Lima.

Newspapers:
California: Monterey Peninsula Herald.
Ohio: Toledo Blade.
Pennsylvania: Pittsburgh Post-Gazette.

Other Holdings:
Production: Mobile television production companies.

BLOOMINGTON COMCO INC.

2714 E. Lincoln St.
Bloomington, IL 61701
Phone: 309-662-4373

Officers:
Gerald J. Robinson, pres.
Mark L. Shoner, v.p.

Ownership: Gerald J. Robinson, 90%; Mark L. Shoner, 10%. Robinson owns WMCC(TV), Marion-Indianapolis, IN & WSMH(TV), Flint, MI. Shoner has interest in application for LPTV.

Represented (legal): Arnold & Porter.

TV Stations (1):
Illinois: WYZZ-TV, Bloomington-Normal-Peoria.

BLUEGRASS BROADCASTING CO.

Box 5037
Lexington, KY 40555
Phone: 606-299-0411
Fax: 606-299-2494

Ownership: Kentucky Central Life Insurance Co. Inc. William E. Burnett Jr., principal.

Represented (legal): Latham & Watkins.

TV Stations (2):
Kentucky: WYMT-TV, Hazard; WKYT-TV, Lexington.

Radio Stations:
Kentucky: WVLK-AM-FM, Lexington.

BONNEVILLE INTERNATIONAL CORP.

55 North 300 West
Box 1160
Broadcast House
Salt Lake City, UT 84110-1160
Phone: 801-575-5555
Fax: 801-575-7548

Officers:
Rodney H. Brady, pres. & chief exec. officer
Jack Adamson, sr. v.p.
Kenneth L. Hatch, sr. v.p.
Jean M. Bishop, v.p., personnel
G. Donald Gale, v.p., news & public affairs
Glenn N. Larkin, v.p. & controller
Richard W. Lirford, v.p., analysis & special projects
William D. Loveless, v.p., engineering
Bruce T. Reese, v.p., gen. counsel & secy.
Roland A. Radack, treas.

Ownership: Deseret Management Corp., owned by the Corporation of The President of the Church of Jesus Christ of Latter-day Saints which also owns Brigham Young University, a separate corporation which is licensee of KBYU-TV-FM, Provo, UT, both non-commercial educational stations & Ricks College, a separate corporation which is licensee of non-commercial educational station KRIC(FM), Rexburg, ID.

Represented (legal): Wilkinson, Barker, Knauer & Quinn.

TV Stations (2):
Utah: KSL-TV, Salt Lake City.
Washington: KIRO-TV, Seattle.

Radio Stations:
California: KBIG(FM), Los Angeles; KOIT-AM-FM, San Francisco.
Illinois: WTMX(FM), Skokie/Chicago.
Missouri: KMBZ(AM), Kansas City, KMBR(FM), Kansas City.
New York: WNSR(FM), New York.
Texas: KAAM(AM) & KZPS(FM), Dallas.
Utah: KSL(AM), Salt Lake City.
Washington: KIRO(AM) & KSEA(FM), Seattle.

Newspapers:
Utah: The Deseret News, Salt Lake City.

Other Holdings:
Advertising & Production: Bonneville Communications (Salt Lake City), Third Ave. Productions (Seattle); Video West (Salt Lake City);

Radio Holdings: Bonneville Broadcasting System (Chicago). Provides radio music syndication.

Service company: Bonneville Communications (Salt Lake City) provides audio duplication services. Video West (Salt Lake City) provides video duplication.

M. N. BOSTICK

Box 2636
Waco, TX 76702-2636
Phone: 817-776-1330

Represented (legal): Cordon & Kelly.

TV Stations (2):
Oklahoma: KQI, Ardmore & Sherman-Denison, TX.
Texas: 10% of KBTX-TV, Bryan.

BOSTON CELTICS COMMUNICATIONS L.P.

150 Causeway St.
Boston, MA 02114
Phone: 617-523-6050

Ownership: Boston Celtics Communications, gen. partner, 99%; Celtics Communications Inc., ltd. partner, 1%; CCI ownership: Don F. Gaston, co.-chmn., 52.25%; Paul R. Dupree Jr., co.-chmn., 27.8%; Thomas Bartlett Jr.,

dir.-v.p.-treas.-secy.; Alan N. Cohen, dir., 20%; Don F. Gaston, dir.; Joseph G. Di-Lorenzo, asst. treas.

TV Stations (1):
Massachusetts: WFXR, Boston.

MARION B. BRECHNER & ESTATE OF JOSEPH BRECHNER

Box 531103
Orlando, FL 32853-1103
Phone: 407-423-4431

Branch Office:
55 Woodside Ave.
Briarcliff Manor, NY 10510
Phone: 914-941-7146
Berl Brechner, dir. of operations
Represented (legal): Cohn & Marks.

TV Stations (2):
Kansas: KTKA-TV, Topeka.
Maryland: WMDT, Salisbury.

LPTV Stations (1):
Delaware: W27AJ, Dover.

Radio Stations:
Ohio: WKFI(AM) & WSWO(FM), Wilmington.

Other Holdings:
Outdoor Advertising: Great Outdoor Advertising Inc., Wilmington, OH.

BRIDGERLAND TELEVISION

101 Little Oak Lane
Altamonte Springs, FL 32714
Phone: 205-381-2600

Ownership: Les White, pres., 100%.

TV Stations (1):
Alabama: WTRT, Florence.

BRIDGEWAYS COMMUNICATIONS CORP.

101 Ansonia Rd.
Woodbridge, CT 06525

Officers:
Laurel F. Vlock, pres.
M. Jean Cherry, v.p.
Geraldine Johnson, v.p.

Ownership: Laurel F. Vlock, 2.5%; M. Jean Cherry, 2.5%; Geraldine Johnson, 2.5%; 3 others with 5% each; 5 others with 2.5% each.

TV Stations (1):
Connecticut: WHAI-TV, Bridgeport.

BROAD STREET TELEVISION L.P.

805 Brady St.
Davenport, IA 52808
Phone: 319-383-7000

Ownership: Broad Street Acquisitions Corp., gen. partner, 25.2%; Prudential Insurance Co. of America, et al., ltd. partners, 74.8%. BSAC ownership: Richard L. Geismar, chmn.-chief exec. officer-treas. & Fred E. Walker, pres. & chief operating officer, 30% each; Peter F. McSpadden, v.p., 9%. Richard L. Geismar has interest in WWFX(FM) Belfast, ME; WICE(AM) Pawtucket, RI.

Represented (legal): Dow, Lohnes & Albertson.

TV Stations (1):
Iowa: KWQC-TV, Davenport.

BROADCAST CORP. OF GEORGIA

2700 Northeast Expressway
Bldg. A
Atlanta, GA 30345
Phone: 404-325-6929

Officers:
David J. Harris, pres. & treas.
Vance L. Eckersley, v.p. & gen. mgr.
Prentiss Q. Yancey Jr., v.p.
Harry L. Hickson, secy.

Ownership: David J. Harris; Prentiss Q. Yancey; Harry L. Hickson; Vance L. Eckersley; E. Bruce Phillips; DeSales Harrison.

Represented (legal): Ginsburg, Feldman & Bress, Chartered.

TV Stations (1):
Georgia: WVEU, Atlanta.

BRYANT COMMUNICATIONS INC.

200 E. Spring St.
Lebanon, TN 38087
Phones: 615-244-5142; 615-444-4797
Fax: 615-444-7215

Officers:
Dr. Joe F. Bryant, pres. & chief exec. officer.
Pat Bryant, programming dir.
Dale Howard, engineering dir.

Ownership: Dr. Joe F. Bryant, 100%.

TV Stations (1):
Tennessee: WJFB, Lebanon.

LPTV Stations (5):
Tennessee: W34AZ, Columbia; W63BN, Galatin; W11BD & W47AY, Lebanon; W15AQ, Murfreesboro.

BSP BCSTG.

3800 Call Field Rd.
Wichita Falls, TX 76308
Phone: 817-691-1808
Fax: 817-696-5766

Officers:
F. Lanham Lyne Jr., pres.-secy.
Pete D'Acosta, v.p. & gen. mgr.
Charles Hart, treas.
Ken Thomason, engineering dir.

Ownership: F. Lanham Lyne Jr., 75%; Pete D'Acosta, 20%; Charles Hart, 5%.

Represented (legal): Goldberg & Spector.

TV Stations (1):
Texas: KJTL, Wichita Falls.

LPTV Stations (4):
Oklahoma: K53DS & K61EZ, Lawton.
Texas: K358B & K48DJ, Wichita Falls.

BUCK OWENS PRODUCTION CO. INC.

2332 Sillect Ave.
Bakersfield, CA 93308
Phone: 805-326-1011

Officers:
Alvis E. Owens Jr., pres.
Michael L. Owens, v.p.
Mel Owens Jr., secy.

Ownership: Alvis E. Owens Jr., 100%.

TV Stations (1):
California: KDOB-TV, Bakersfield.

LPTV Stations (1):
Arizona: K64CN, Phoenix.

Radio Stations:
California: KUZZ-AM-FM, Bakersfield.

BUFFALO BROADCASTING CO. INC.

2077 Elmwood Ave.
Buffalo, NY 14207
Phone: 716-874-4410

Ownership: King World Productions Inc., 100%. KWPI ownership: Roger King, chmn., 8.78%; Michael King, pres., 8.78%; Diana King, v.p.-secy., 8.78%; Richard King, 8.78%; remainder publicly held.

TV Stations (1):
New York: WVB-TV, Buffalo.

BURLINGTON BCSTG. CO. LTD.

200 Jefferson St.
Box 982
Burlington, IA 52601
Phone: 319-752-0026

Ownership: Steven S. Hoth, 100%.

TV Stations (1):
Iowa: KJMH, Burlington.

LPTV Stations (1):
Iowa: K62DS, Burlington.

BURNHAM BROADCASTING CO.

Suite 1200
980 N. Michigan Ave.
Chicago, IL 60611
Phone: 312-787-9800
Fax: 312-787-3964

Officers:
Peter Blaise Desnoes, managing gen. partner
Tyler W. Sheffield, chief financial officer

Ownership: Peter B. Desnoes, gen. partner, 41.2%; Lawrence Beck, ltd. partner, 9.75%; Dean Buntrock, ltd. partner, 9.75%; Peer Pederson, ltd. partner, 9.75%; Leonard Ring, ltd. partner, 9.75%; Howard C. Warren, ltd. partner, 9.75%; Alloy Consolidated Industries, ltd. partner, 5.16%; Frank Magid, ltd. partner, 2.49%; David Meltzer, ltd. partner, 2.45%.

Represented (legal): Fisher, Wayland, Cooper & Leader.

TV Stations (7):
Alabama: WALA-TV, Mobile.
California: KBAK-TV, Bakersfield.
Hawaii: KHAW-TV, Hilo; KHON-TV, Honolulu; KAIL-TV, Wailuku.
Louisiana: WVUE, New Orleans.
Wisconsin: WLUK-TV, Green Bay.

LPTV Stations (1):
Hawaii: K55DZ, Lihue.

BUSSE BROADCASTING CORP.

590 W. Maple St.
Kalamazoo, MI 49008
Phone: 616-388-8019
Fax: 616-388-6089

Officers:
Lawrence A. Busse, pres.
David Cornisar, v.p., broadcast services
James C. Ryan, v.p., finance
James Steffey, v.p., engineering

Ownership: Gillett Family Trust, 99.01%; Lawrence A. Busse, 0.99%. The Gillett Family Trust is for the benefit of George N. Gillett Jr.'s descendants. Busse represents 100% of the voting stock. Lawrence A. Busse has interest in WAYY(AM), Chippewa Falls & WAXX(FM), Eau Claire, WI.

Represented (legal): Pepper & Corazzini.

TV Stations (5):
Michigan: WWMT, Grand Rapids-Kalamazoo-Battle Creek.
Nebraska: KGIN, Grand Island; KOLN, Lincoln.
Oklahoma: KOKH-TV, Oklahoma City.
Wisconsin: WEAU-TV, Eau Claire.

CALIFORNIA-OREGON BROADCASTING INC.

Box 5M
125 S. Fir
Medford, OR 97501
Phone: 503-779-5555
Fax: 503-779-1151

Officers:
Patricia C. Smullin, pres.
Richard W. Green, v.p.
Carol Anne Smullin Brown, v.p.
William B. Smullin, secy.-founder
Patricia D. Smullin, treas.

Ownership: William B. Smullin family, 100%.

Represented (legal): Reed, Smith, Shaw & McClay.

Cable Communities (4):
Oregon: Enterprise, La Pine, Madras, Prineville.

TV Stations (6):
California: KAEF, Arcata-Eureka; KFWU, Fort Bragg; KRCR-TV, Redding-Chico.
Oregon: KOTI, Klamath Falls; KOBI, Medford; 50% of KPIC, Roseburg.

LPTV Stations (14):
California: K15CX & K65EW, Chico; K20CO, Durham; K33DI, East Weed; K47CP, Eureka; K20CN, Fortuna/Rio Dell; K25CI, Klamath; K27BH, Lake Shastina; K35CW, Oroville; K64DQ, Paradise Pines; K34BW, Willow Creek.

Oregon: K30BN, Coos Bay; K62DR, Roseburg; K39CL, Yoncalla.

Radio Stations:
California: KFLI(AM) & KEKA(FM), Eureka.
Oregon: KAGI(AM), Grants Pass.

MRS. W. W. CALLAN SR.—See KWTX Broadcasting Co.

CANNAN COMMUNICATIONS INC.

Box 1224
Wichita Falls, TX 76307
Phone: 817-322-3252

Officers:
Darrold A. Cannan Jr., pres.-treas.
William M. Dunaway, v.p. & gen. mgr.
Kenneth Kury, chief financial officer & business mgr.

Ownership: Darrold A. Cannan Jr., 68.18%; W. W. Hamilton, 13.64%; Raymond E. Poindexter, 9.1%; Joe N. Prothro, 4.54%; Joe N. Sherrill Jr., 4.54%.

Represented (legal): Hogan & Hartson.

TV Stations (1):
Texas: KAMR-TV, Amarillo.

LPTV Stations (1):
New Mexico: K45BF, Clovis.

CANNELL COMMUNICATIONS L.P.

7083 Hollywood Blvd.
Hollywood, CA 90028
Phone: 213-856-7352

Ownership: Saratoga II TV Corp., gen. partner, 57.5%; Cinecal Inc., gen. partner, GAH Syndication Inc. & Stephen J. Cannell Productions Inc., ltd. partners, 37.5% jointly; William A. Schwartz, ltd. partner, 5%. SIIIC ownership: Saratoga Partners II L.P., 92.5%; Saratoga Partners II c.v., 7.5%. SPILP & SPICV controlled by Dillon, Reed & Co., a public ltd. partnership. CI, GAHSI & SJCPI ownership: Stephen J. Cannell, 100%.

TV Stations (2):
Ohio: WLUAB, Lorain-Cleveland.
South Carolina: WHNS, Greenville-Spartanburg & Asheville, NC.

CAPE COD TELEVISION INC.

29 Bassett Lane
Hyannis, MA 02601
Phones: 617-775-4242; 617-693-5458
Ownership: Sentry Federal Savings Bank, 100%.

TV Stations (1):
Massachusetts: WCVX, Vineyard Haven.

CAPITAL CITIES/ABC INC.

77 West 66th St.
New York, NY 10023
Phone: 212-456-7777

Officers:
Thomas S. Murphy, chmn.
Daniel B. Burke, pres. & chief exec. officer
John B. Fairchild, exec. v.p. & chmn., Fairchild Publications
John B. Sias, exec. v.p. & pres, ABC Television Network Group
Ronald J. Doerfler, sr. v.p. & chief financial officer

Michael P. Mallardi, sr. v.p. & pres., Capital Cities/ABC Broadcast Group
Phillip J. Meek, sr. v.p. & pres., Capital Cities/ABC Publishing Group
Stephen A. Weiswasser, sr. v.p. & gen. counsel
Alan J. Edelson, v.p., controller & asst. secy.
Joseph M. Fitzgerald, v.p., investor relations
John E. Frisoli, v.p., human resources
James M. Goldberg, v.p., taxes
Robert T. Goldman, v.p., administration
Andrew E. Jackson, v.p.

David S. Loewith, v.p., asst. controller & asst. secy.
Patricia J. Matson, v.p., corporate communications
Jeffrey Ruthizer, v.p., labor relations
Alfred R. Schneider, v.p., policy & standards
David J. Vondrak, v.p. & treas.
Phillip R. Farnsworth, secy.
Allen S. Bornes, asst. treas.

ABC Network Television Group
Philip R. Beuth, v.p. & sr. v.p., ABC Television Network Group
Ann Maynard Gray, v.p. & sr. v.p., finance
Alan Wurtzel, sr. v.p., marketing & research services
Robert A. Iger, pres., ABC Entertainment

Robert Siegenthaler, pres., broadcast operation & engineering

Capital Cities/ABC Broadcast Group
James P. Arcara, v.p. & pres., Capital Cities/ABC Radio
Herbert A. Granath, v.p. & pres., Capital Cities/ABC Video Enterprises
Kenneth M. Johnson, v.p. & pres., Capital Cities/ABC owned TV stations west
Robert O. Niles, v.p. & dir., engineering, Capital Cities/ABC owned TV stations east
Lawrence J. Pollock, v.p. & pres., Capital Cities/ABC owned TV stations east

Capital Cities/ABC Publishing Group
Robert G. Burton, v.p. & pres., Diversified Publishing Group

TV Stations (8):
California: KFSN-TV, Fresno; KABC-TV, Los Angeles; KGO-TV, San Francisco.

Illinois: WLS-TV, Chicago.
New York: WABC-TV, New York.
North Carolina: WTVD, Durham-Raleigh-Fayetteville.
Pennsylvania: WPVI-TV, Philadelphia.
Texas: KTRK-TV, Houston.

Radio Stations:
California: KABC(AM) & KLOS(FM), Los Angeles; KGO(AM), San Francisco.
Colorado: KRXY-AM-FM, Denver.
District of Columbia: WMAL(AM) & WRQX(FM), Washington.
Georgia: WKHX-AM-FM, Atlanta.
Illinois: WLS(AM) & WYTZ(FM), Chicago.
Michigan: WJR(AM) & WHYT(FM), Detroit.
Minnesota: KQRS-AM-FM, Minneapolis.
New York: WABC(AM) & WPLJ(FM), New York.
Rhode Island: WPRO-AM-FM, Providence.
Texas: WBAP(AM) & KSCS(FM), Fort Worth-Dallas.

Newspapers:
Connecticut: Milford Citizen, Milford.
Illinois: News-Democrat, Belleville.
Michigan: The Oakland Press, Pontiac.
Missouri: The Kansas City Star, Kansas City.
Oregon: Albany Democrat-Herald, Albany; The Daily Tidings, Ashland.
Pennsylvania: The Times Leader, Wilkes-Barre.

Texas: Fort Worth Star-Telegram.
Publishing: Also publishes 70 weekly newspapers and shopping guides in eleven states.

Other Holdings:
Book Publishing: Diversified Publishing Group.
Retail operation: Fairchild Fashion & Merchandising Group.

TV Station Owners

Finance Service: Finance Services & Medical Group.
Satellite Programming: 80% of ESPN.

CAPITOL BROADCASTING CO. INC.

711 Hillsborough St.
Raleigh, NC 27603
Phones: 919-890-6000; 919-821-8500
Fax: 919-890-6095

Officers:
James F. Goodman, pres. & chief exec. officer
John M. Brennan, sr. v.p., finance & treas.
Wilbur Brann, corp. dir., engineering

Ownership: James F. Goodman, 65.56%; Raymond F. Goodman III, 31.13%; Frank U. Fletcher, 2.32%; others with less than 1% each.

Represented (legal): Fletcher, Heald & Hildreth.

TV Stations (4):
Indiana: WTTV, Bloomington-Indianapolis; WTTK, Kokomo.

North Carolina: WJZY, Belmont-Charlotte; WRAL-TV, Raleigh-Durham.

LPTV Stations (4):
North Carolina: W26AM, Charlotte; W19AV, Fayetteville; W42AR, Greensboro; W63BE, Raleigh.

Radio Stations:
Florida: WSTF(FM), Cocoa Beach.
Maryland: WWMX(FM), Baltimore.
North Carolina: WRAL-FM, Raleigh.
Virginia: WRNL(AM) & WRDL(FM), Richmond.
Other Holdings:
Telecommunications company: Capitol Satellite & Communications Systems Inc., Microspace Communications Corp.

CAROLINA CHRISTIAN BROADCASTING CO.

Box 1616
Greenville, SC 29602
Phone: 803-244-1616

Officers:
James H. Thompson, pres. & gen. mgr.
Norvin C. Duncan, asst. to pres.
Hugh McLean, programming dir.
Gene Gibson, engineering dir.

Ownership: James H. Thompson, 92%; remainder unissued.

Represented (legal): Fisher, Wayland, Cooper & Leader.

TV Stations (3):
Louisiana: KMCT-TV, West Monroe.
South Carolina: WGGG-TV, Greenville; WGSE, Myrtle Beach.

LPTV Stations (1):
South Carolina: W68CC, Columbia.

CATHEDRAL OF FAITH

2315 Canoas Garden Ave.
San Jose, CA 95125
Phone: 408-264-6565

Officers:
Roy Kenneth Foreman, pres.
Allen R. Randolph, 1st v.p.
Harold Woodson, 2nd v.p.
Kenneth Schmidt, 3rd v.p.
Shirley M. Foreman, secy.-treas.

Ownership: Non-stock, non-profit corp.

TV Stations (1):
California: KLXV-TV, San Jose.

CBN CONTINENTAL BROADCASTING NETWORK INC.

CBN Center
Virginia Beach, VA 23463
Phone: 804-424-7777

Officers:
Tim Robertson, pres.
Robert E. Johnson, senior v.p.

B. James Reid, senior v.p. & chief operating officer

Ted Norman, v.p. & gen. mgr., KCTX-TV

Represented (legal): Fisher, Wayland, Cooper & Leader.

TV Stations (1):
Texas: KCTX-TV, Dallas-Fort Worth.

Radio Stations:
Maryland: WNTR(AM), Silver Spring.
North Carolina: WCNT(AM), Charlotte.
Oklahoma: KNTL(FM), Oklahoma City.

Other Holdings:
Radio Network: Florida Radio Network, Orlando, FL.

Programming: Interest in The Family Channel.

CBS INC.

51 West 52nd St.
New York, NY 10019
Phone: 212-975-4321
Fax: 212-975-3285

Officers:
William S. Paley, chmn.
Laurence A. Tisch, pres. & chief exec. officer
CBS Broadcast Group
Howard Stringer, pres.
Thomas F. Leahy, sr. v.p.
Johnathan Rodgers, pres., CBS TV Stations Division

Peter Lund, exec. v.p. & pres., CBS Marketing
Neil Pison, pres., CBS Sports Division
Nancy C. Widmann, pres., CBS Radio Division
Eric Ober, pres., CBS News Division
Anthony C. Maiara, pres., CBS Affiliate Relations Division
James A. Warner, pres., CBS Enterprises Division

David F. Potrack, sr. v.p., planning & research
George F. Schweitzer, sr. v.p., communications

Jay Gold, v.p., finance

CBS Inc.
Jay L. Kriegel, sr. v.p.
Edward Grebow, sr. v.p., operations & administration

Joan Showalter, v.p., personnel
James Halsey, v.p., management information systems

Robert Monaghan, v.p., administrative services
Christopher J. Cookson, v.p. & gen. mgr., east coast broadcast

Charles Cappleman, v.p., west coast broadcast operations

Joseph A. Flaherty, v.p. & gen. mgr., engineering & development

Peter W. Keegan, sr. v.p., finance & controller
Louis Rauchenberger Jr., v.p. & treas., finance

Alvan Brobow, v.p. & dir. of taxes
Anton Guitano, v.p. & gen. auditor
James F. Sirmans, sr. v.p., industrial relations

George Vradenburg III, sr. v.p., gen. counsel & secy.

Branch Office:
1800 M St. NW

Washington, DC 20036
Phone: 202-457-4321
Martin Franks, v.p.

TV Stations (5):
California: KCBS-TV, Los Angeles.
Florida: WCD, Miami.
Illinois: WBBM-TV, Chicago.
New York: WCBS-TV, New York.
Pennsylvania: WCAU-TV, Philadelphia.

LPTV Stations (1):
Florida: W55BO, Oakland Park.

Radio Stations:
California: KNX(AM) & KODJ-FM, Los Angeles; KCBS(AM) & KRQR-FM, San Francisco.
District of Columbia: WLTT(FM), Washington.
Florida: WYNT(FM), Tampa-St. Petersburg.
Illinois: WBBM-AM-FM, Chicago.
Massachusetts: WODS(FM), Boston.

Michigan: WWJ(AM) & WJOL(FM), Detroit.
Missouri: KMOX(AM) & KLOU(FM), St. Louis.
New York: WCBS-AM-FM, New York.
Pennsylvania: WOGL-AM-FM, Philadelphia.
Texas: KTXQ(FM), Dallas-Fort Worth; KLTR(FM), Houston.

CEDAR RAPIDS TELEVISION CO.

Box 816
Cedar Rapids, IA 52401
Phone: 319-398-8422
Fax: 319-398-8378

Officers:
Joe Hladky III, pres.
Ken Slaughter, chief financial officer
Robert G. Allen, gen. mgr.
Bob Jackson, marketing dir.
Dean Bunting, programming dir.
Bruce Kruse, engineering dir.

Ownership: Joseph F. Hladky III, Trustee of Employee Stock Ownership Trust, John L. Donnelly & Kenneth J. Slaughter, 43.5% jointly; Joseph F. Hladky Jr., individually & as trustee, 8.76%; Jane M. Hladky, 7.24%; Anne M. Cole Marital Trust, 6.62%; Elizabeth T. Barry, 6.35%; Alice T. Smith, 6.35%; Cynthia A. Thompson, 3.18%; Nancy L. Thompson, 3.18%; Kathleen M. Spillman, 2.77%; Melissa J. Sheppard, 2.77%; John M. Hladky III, 2.72%; John M. Hladky, 2.72%; Anne M. Cole Family Trust, 2.21%; Robert C. Davis Jr., 1.69%.

Represented (legal): Wiley, Rein & Fielding.

TV Stations (1):
Iowa: KCRG-TV, Cedar Rapids-Waterloo.

Radio Stations:
Iowa: KCRG(AM), Cedar Rapids-Waterloo.

Newspapers:
Iowa: Cedar Rapids Gazette.

CELTIC MEDIA INC.

800 Lakeshore Dr.
Box 59309
Birmingham, AL 35259-9309
Phone: 205-871-6801

Officers:
M. Scott McClure, pres.
Arthur E. Malone Jr., v.p.
Edward J. Aston, secy.
Sara D. Joseph, treas.
Kelley L. Akers, gen. mgr.

TV Stations (1):
Alabama: WCAJ, Birmingham.

CENTENNIAL COMMUNICATIONS INC.

600 Thimble Shoals Blvd.
Newport News, VA 23612-2888
Phone: 804-393-2501

Officers:
Raymond B. Bottom Jr., chmn. & chief exec. officer
W. Howard Jernigan Jr., pres. & chief operating officer
Ernest T. Harris, sr. v.p., sales
L. R. Baker, v.p., finance
David C. Whiter, v.p., programming operations
April Carter, marketing dir.
Ken Reichenbach, engineering dir.
Robert L. Freeman Jr., secy.

Ownership: Raymond B. Bottom Jr., 72%; Robert L. Freeman, 10%; W. Howard Jernigan Jr., 5.75%; Ernest T. Harris, 5.75%; Robert L. Freeman Jr., 5%; Dorothy Duffy, 1.5%.

TV Stations (1):
Virginia: WGNT, Portsmouth-Norfolk-Newport News.

CENTURY TELECAST CORP.

Box 4630
Hato Rey, PR 00919

Ownership: Adolpho Flores, pres., 30%; Rev. Ramon Rodriguez, 30%; Florida Financial Advisors Inc., 30%; Rev. Jose D. Camacho, 7%.

TV Stations (2):
Puerto Rico: WTRA, Mayaguez; WRWR-TV, San Juan.

CAROLYN S. CHAMBERS

Box 7009
Eugene, OR 97401
Phone: 503-485-5611

TV Stations (1):
Oregon: KEZI, Eugene.

Cable Holdings:
Chambers Communications Corp.

CHANNEL 2 BROADCASTING CO.

Box 102880
Anchorage, AK 99510
Phone: 907-257-0202

Officers:
Jessica L. Longston, chmn. & chief exec. officer
Ralph Moorman, chief financial officer
Nancy Johnson, marketing & programming dir.
Leland Verschuerven, engineering dir.

Ownership: Jessica L. Longston, 50.49%; L. Berenice Brownlow, 1.66%; Cora V. Zaser, 46.19%; Charles T. Brownlow, 0.83%; Kathleen B. Ward, 0.83%. J. L. Longston owns Othello Outlook (Othello, WA newspaper) & Columbus Basic Farmer (farm magazine, Othello, WA). The Brownlows & Ward own KOHI(AM), St. Helens, OR.

Represented (legal): Fisher, Wayland, Cooper & Leader.

TV Stations (1):
Alaska: KTUU-TV, Anchorage.

CHANNEL 6 INC.

Box 6103
17 S. Third St.
Temple, TX 76501-6103
Phone: 817-773-1633

Ownership: Anyse Sue Mayborn, pres., 100%.

TV Stations (1):
Texas: KCEN-TV, Temple-Waco.

Newspapers:
Texas: Temple Daily Telegram, Killeen Herald.

CHANNEL 7 INC.

Box A
Old San Juan Station
San Juan, PR 00920
Phones: 809-844-7575; 809-724-7777

Officers:
Wayne M. Casa Scarola, v.p. & gen. mgr.
Mario Rodriguez Guerra, chief financial officer
Jafet M. Ramirez Arizmendi, marketing dir.
Wanda Costanzo Salim, programming dir.
Andres Diaz Osorio, engineering dir.

Ownership: Lucas Tomas Muniz, 20%; Malrite Communications Group Inc. (see listing), 80%.

Represented (legal): Martinez, Odell, Calabria & Sierra.

TV Stations (1):
Puerto Rico: WSTE, Ponce.

CHANNEL 17 ASSOCIATES LTD.

Suite 105
651 Beacon Parkway W
Birmingham, AL 35209
Phone: 205-942-1717
Fax: 205-945-7030

Officers:
David R. DuBose, pres. & gen. partner
Richard Brennan, v.p.-secy.-gen. partner

Charles Rountree, gen. mgr.
Karen Brennan, engineering dir.
Ownership: David R. DuBose, 68.8%; Richard G. Brennan, 11.9%; Karen C. Brennan, 10%.
Represented (legal): Mullin, Rhyne, Emmons & Topel, P.C.

TV Stations (1):
Alabama: WDBB, Tuscaloosa.
LPTV Stations (1):
Alabama: W62BG, Birmingham.

CHANNEL 33 INC.

3840 S. Jones Blvd.
Las Vegas, NV 89103
Phone: 702-873-0033

Officers:
Dan Koker, chief exec. officer
Stephen M. Groesbeck, chief operating officer
Sam Sumner, engineering dir.

Ownership: Dan Koker, 25.5%; Mary F. Koker, 25.5%; Kimberly D. Koker, 17%; Daniel Koker II, 17%; Lawrence G. DePaulis, 15%.

TV Stations (1):
Nevada: KFBT, Las Vegas.

CHANNEL 41 INC.

Box 1616
Battle Creek, MI 49106
Phone: 616-968-9341

Ownership: John W. Lawrence, 58%; William J. Lawrence Jr., 39%; Dr. H. Lewis Batts Jr., 2%.

Represented (legal): Wiley, Rein & Fielding.

TV Stations (1):
Michigan: WUHQ-TV, Grand Rapids-Kalamazoo-Battle Creek.

CHANNEL 44 LTD.

700 S. Palafox St.
Pensacola, FL 32501
Phone: 904-438-4444

Officers:
William Varecha, chief exec. officer
John Gainor, chief financial officer
Karen Duncan, chief financial officer
Paul Varecha, programming dir.

Ownership: TV 44 Inc., 3%; Henry D. Vara Jr., ltd. partner, 54%; Joseph C. Amaturio, ltd. partner, 20%; Robert Williamson, ltd. partner, 19%; Cara Ebert Cameron, ltd. partner, 4%. TV44 ownership: Cara Ebert Cameron, 33.3%; Henry D. Vara Jr., 33.3%; remainder undisclosed. Henry Vara Jr. has 44.44% interest in WRCC(FM) Cape Coral, FL & 26.57% interest in WKGR(FM), Fort Pierce, FL. See listings for Joseph C. Amaturio.

TV Stations (1):
Florida: WJTC, Pensacola.

CHANNEL 47 LTD. PARTNERSHIP

7847 Big Sky Dr.
Madison, WI 53719
Phone: 608-833-0047

Ownership: Channel 47 Inc., gen. partner, 40%; Madison TV 47 Ltd. Partnership, ltd. partner, 60%. C47 ownership: Paula S. Baird Pruett, (see listing), 50%; P. A. Lovrien, 25.5%; Nathan F. Brandt, 12.25%; Fred Mohs, 12.25%. MTV47LP ownership: Nathan F. Brandt, 100%.

Represented (legal): Ralph E. Evans Associates.

TV Stations (1):
Wisconsin: WMSN-TV, Madison.

CHANNEL 50 TV CORP.

1645 W. Fullerton
Chicago, IL 60614
Phone: 312-276-5050
Fax: 312-276-6477

Officers:
Fred Eychaner, pres.
Al DeVaney, sr. v.p. & gen. mgr.
Bob Brewer, chief financial officer
Rich Engberg, marketing dir.
Neal Sabin, programming dir.
Bob Minor, engineering dir.

Branch Office:
2151 N. Elston
Chicago, IL 60614

Ownership: New Metrowest Corp., 90%; Great Lakes Bcstg. Inc., 10%. NMC ownership: Fred Eychaner, 100%. Eychaner owns permittee of KTVJ, Ch. 14, Boulder, CO.

Represented (legal): Fletcher, Heald & Hildreth.

TV Stations (1):
Illinois: WPWR-TV, Chicago-Gary, IN.

CHANNEL 53 CORP.

RD No. 2, Box 385
Redding Furnace Farm
Elverson, PA 19520
Phone: 215-473-9060

Ownership: William S. Gross, pres., 46%; Leon Gross, v.p.-secy.-treas., 54%.

TV Stations (1):
New Jersey: WWAC-TV, Atlantic City.

CHASE BROADCASTING INC.

One Corporate Center
Hartford, CT 06103
Phone: 203-549-1674

Officers:
David T. Chase, pres.
Roger M. Freedman, exec. v.p.-treas.
Cheryl C. Freedman, v.p.-secy.

Ownership: David T. Chase, 51.98%; Cheryl C. Freedman, 42.57%; Arnold L. Chase, 5.44%.

TV Stations (5):
Colorado: KDVR, Denver.
Connecticut: WTIC-TV, Hartford.
Georgia: WATL, Atlanta.
Indiana: WXIN, Indianapolis.
Tennessee: WPTY-TV, Memphis.

Radio Stations:
Connecticut: WTIC-AM-FM, Hartford; WSTC(AM) & WQQQ(FM), Stamford.
District of Columbia: 51% of WTOP(AM) & WASH(FM), Washington.
Missouri: 51% of KGLD(AM) WKQB(FM), St. Louis.

Other Holdings:
TV Station Sales Representative: Saitel Inc. (majority interest).
Foreign: Chase has majority ownership of Hungarian cable system; also is involved with Polish cable project.

CHRIS-CRAFT INDUSTRIES INC.

600 Madison Ave.
New York, NY 10022
Phone: 212-421-0200

Officer:
Evan Thompson, pres.
Represented (legal): Hogan & Hartson.

TV Stations (2):
California: KCOP, Los Angeles.
Oregon: KPTV, Portland.

Other Holdings:
Broadcast Holdings: United Television Inc. (see listing).

CHRISTEL BROADCASTING INC.

Box 797
Glen Allen, VA 23060
Phone: 804-550-1408

Officer:
Jim Campana, pres.
Represented (legal): May & Dunne, Chartered.

TV Stations (1):
Virginia: WZKX, Ashland.
LPTV Stations (1):
Virginia: W02BN, Richmond.

CHRISTIAN COMMUNICATIONS CENTER

775 Pike St.
Clarksburg, WV 26301
Phone: 304-623-5782

Officers:
Joseph Rose, pres.
Lucien Sammons Jr., v.p.
Jack L. Kincaid, secy.

TV Stations (1):
West Virginia: WLYJ, Clarksburg.

CHRISTIAN COMMUNICATIONS OF CHICAGOLAND INC.

Suite 1100
One N. Wacker Dr.
Chicago, IL 60606
Phone: 312-977-3838

Officers:
Jerry K. Rose, chmn. & pres.
Cliff Raad, vice chmn. & v.p.
Ken Swanson, secy.
Tom Vaughn, treas.

Ownership: Non-profit corp.
Represented (legal): Fisher, Wayland, Cooper & Leader.

TV Stations (1):
Illinois: WCFC-TV, Chicago.
LPTV Stations (2):
Illinois: W51AF, La Salle/Oglesby; W68BR, Rockford.

CHRISTIAN FAITH BROADCAST INC.

Box 247
3809 Maple Ave.
Castalia, OH 44824
Phone: 419-684-5311

Officers:
Shelby Gilliam, pres.
Rusty Yost, gen. mgr.
Debra Yost, secy.

Ownership: Non-stock corp.
Represented (legal): May & Dunne, Chartered.
TV Stations (2):
Michigan: WLLA, Kalamazoo.
Ohio: WGGN-TV, Sandusky.

Radio Stations:
Ohio: WGGN(FM), Castalia.

CHRISTIAN TELEVISION NETWORK

Box 6922
Clearwater, FL 34618
Phone: 813-535-5622
Fax: 813-531-2497

Officers:
Robert R. D'Andrea, pres.
Ken Rash, chief financial officer
Philip Grace, v.p.
Wayne Wetzel, secy.-treas.
Cardin A. Hessekon, marketing & programming dir.
Carl Berger, engineering dir.

Ownership: Non-profit, non-stock corp. Robert D'Andrea & William P. Register are on the board of directors of Koinonia Broadcasting Inc., licensee of WEJC(TV), Lexington, NC (see listing).

Represented (legal): Gammon & Grange.
TV Stations (5):
Alabama: SWS, Opelika-Auburn.
Florida: WCLF, Clearwater; WTGL-TV, Cocoa; WHBR, Pensacola.
Tennessee: WHTN, Murfreesboro-Nashville.

CHRISTIAN TELEVISION OF OHIO INC.
10077 Jacksonstown Rd.
Box 770
Thornville, OH 43076
Phone: 614-833-0771
Fax: 614-323-3242

Officers:
Betty J. Stanley, pres.
Ed Griffis, programming dir.
Ted Ross, engineering dir.
Lillian Davis, secy.
Galon Rodabaugh, treas.
Ownership: Non-profit organization.
Represented (legal): Baraff, Koerner, Olander & Hochberg.
TV Stations (1):
Ohio: WSFJ, Newark.

CHRONICLE BROADCASTING CO.

Box 3412
1001 Van Ness Ave.
San Francisco, CA 94119
Phone: 415-441-4444
Fax: 415-561-8069

Officers:
Francis A. Martin III, pres. & chief exec. officer
Amy S. McCombs, pres. & gen. mgr., KRON-TV
Laura Rieman, v.p., finance & administration
Sturges Dorrance, interim gen. mgr., WOWT
Jan McDaniel, interim gen. mgr., KAKE-TV

Branch Office:
400 N. Capitol St.
Suite 325
Washington, 20001
Phone: 202-347-2700

Ownership: Chronicle Publishing Co., 100%. Chronicle Publishing publishes the San Francisco Chronicle (CA), the Bloomington Panatgraph (IL), the Worcester Telegram (MA) and the Worcester Evening Gazette (MA) newspapers.

Represented (legal): Fletcher, Heald & Hildreth.
TV Stations (5):
California: KRON-TV, San Francisco.
Kansas: KLB, Colby; KUPK-TV, Garden City; KAKE-TV, Wichita.
Nebraska: WOWT, Omaha.
Cable Holdings:
Western Communications Inc.

CITADEL COMMUNICATIONS CO. LTD.

17 Kraft Ave.
Bronxville, NY 10708
Phone: 914-793-3400
Fax: 914-793-3693

Officers:
Philip J. Lombardo, pres. & managing gen. partner
Colleen Roach, v.p., chief financial officer
Anthony McMahon, v.p., sales & marketing
Ownership: Philip J. Lombardo, controlling interest.

Represented (legal): Latham & Watkins.
TV Stations (5):
Illinois: WHBF-TV, Rock Island.
Iowa: KCAU-TV, Sioux City.
Nebraska: KCAN, Albion.
New York: WMGC-TV, Binghamton.
Vermont: WVNY, Burlington-Plattsburgh, New York.

MMDS Systems:
Iowa: WLK262, Sioux City.

CIVIC COMMUNICATIONS CORP.

214 Fourth St.
Clarksdale, MS 38164
Phone: 601-948-3333
Fax: 601-960-4435

TV Station Owners

Officers:

Aaron E. Henry, chmn.
Frank E. Melton, pres.-chief exec. officer
William Cole, secy.

Ownership: Aaron E. Henry, 50%; Charles L. Young, 18.4%; William Cole, 1.47%.

Represented (legal): Blair, Joyce & Silva.

TV Stations (4):

Mississippi: WLBT-TV, Jackson; WLBM-TV, Meridian.
Texas: KTRE-TV, Lufkin-Nacogdoches; KLTV, Tyler-Longview.

CLEAR CHANNEL TELEVISION INC.

7322 Southwest Freeway
Suite 1100
Houston, TX 77074
Phone: 713-981-3842
Fax: 713-981-3827

Officers:

L. Lowry Mays, chief exec. officer
J. Daniel Sullivan, pres. & chief operating officer

Mark Mays, v.p.
Thomas F. Klein, treas.
Bonnie K. Liebmann, secy.

Ownership: Clear Channel Communications Inc., 100%.

Represented (legal): Cohn & Marks.

TV Stations (6):

Alabama: WPML, Mobile.
Arizona: KTTU-TV, Tucson.
Florida: WAWS-TV, Jacksonville.
Kansas: KAAS-TV, Salina; KSAS-TV, Wichita.
Oklahoma: KOKI-TV, Tulsa.

LPTV Stations (7):

Kansas: K51DN & K55FS, Wichita.
Oklahoma: K69EK, Oklahoma City.
Texas: K34CY, College Station; K22BH, Corpus Christi; K17BY, San Antonio; K62CY, Waco.

Radio Stations:

Connecticut: WELI(AM), New Haven.
Kentucky: WHAS(AM) & WAMZ(FM), Louisville.

Louisiana: WQLE-AM-FM, New Orleans.
Oklahoma: KTOK(AM) & KTYO(FM), Oklahoma City; KAKC(AM) & KMOD(FM), Tulsa.

Texas: KPZZ(FM), Austin; KTAM(AM) & KORA(FM), Bryan; KXTC(AM) & KHYS(FM), Port Arthur; WDAI(AM) & KAJA(FM), San Antonio.

COLUMBIA RIVER TELEVISION INC.

One Columbia River
Vancouver, WA 98660
Phones: 206-254-4949; 206-239-4949

Ownership: Jack F. Matrangola, pres., 85%; Dennis J. Upegraff, v.p., 15%.

Represented (legal): Arent, Fox, Kintner, Plotkin & Kahn.

TV Stations (1):

Washington: KPDX, Vancouver.

COLUMBUS FAMILY BROADCASTING INC.

Rankin Square
1025 First Ave.
Columbus, GA 31902
Phone: 404-561-5400

Officers:

John O. Pezold, pres.-treas.
Donald M. Nahley, v.p. & gen. mgr.
JoRhee Pezold, secy.
David B. Lewis, asst. secy.

Ownership: John O. Pezold, 100%.

TV Stations (1):

Georgia: WXTX, Columbus.

COMBINED BROADCASTING INC.

420 N. 20th St.
Philadelphia, PA 19130
Phone: 215-563-5757

Officers:

Albert P. Krivin, chmn.
Robert E. O'Connor, chief operating officer
Sharon L. Holloway, chief financial officer
William Jack Adams, dir.
Craig Davis, dir.
Takon R. Embry, dir.
Lawrence P. Fraiberg, dir.
Charles W. Fries, dir.
Barry Thurston, dir.

Ownership: Executive Life Insurance Co.; MCA Inc.; Magten Asset Management Corp., shareholders.

Represented (legal): Loeb & Loeb.

TV Stations (3):

Florida: WBFS-TV, Miami.
Illinois: WGBD-TV, Joliet.
Pennsylvania: WGBS-TV, Philadelphia.

COMMONWEALTH COMMUNICATIONS SERVICES INC.

3300 N. Sixth St.
Box 1507
Harrisburg, PA 17105
Phone: 717-238-2100

Officer:

John R. Eby, pres. & chief exec. officer

TV Stations (1):

Pennsylvania: WHP-TV, Harrisburg-York.

Radio Stations:

Pennsylvania: WHP-AM-FM, Harrisburg.

CONTINENTAL TELEVISION NETWORK INC.

118 Sixth St. S
Great Falls, MT 59401
Phone: 406-761-8816

Officers:

James Colla, pres.
Penny Adkins, v.p.
William Cordingley, dir.
L. A. (Al) Donohue, dir.

Ownership: James Colla, 72.5%; William Cordingley, 12.5%; L. A. (Al) Donohue, 12.5%; Penny Adkins, 2.5%.

TV Stations (1):

Montana: KTGF, Great Falls.

COOK INLET COMMUNICATIONS L.P.

CIRI Bldg.
Suite 500
2525 C St.
Anchorage, AK 99503
Phone: 907-274-8638

Officers:

Roy M. Huhndorf, chmn. & chief exec. officer
George V. Kriste, pres. & chief operating officer
Lance W. Anderson, v.p., chief financial officer, asst. secy. & asst.
Lewis Freifeld, v.p. & gen. mgr.
Patrick M. Marrs, secy.-treas.
Edward L. Barlow, asst. secy.

Ownership: Cook Inlet Region Inc., gen. partner; WCC Associates, ltd. partner.
WCCA ownership: Walker N. Thayer Estate, gen. partner, 17.96%; Edward L. Barlow, gen. partner, 10.24%; Robert S. Blank, gen. partner, 9.55%; Bernard W. Kieman, gen. partner, 7.7%; John S. Prescott, gen. partner, 6.67%; William M. O'Shea, gen. partner, 5.19%.

TV Stations (2):

Connecticut: WTNH-TV, New Haven-Hartford.
Tennessee: WSMV, Nashville.

Radio Stations:

Arizona: KOPA(AM) & KSLX(FM), Scottsdale.
Georgia: WZGC(FM), Atlanta.

Illinois: WUSN(FM), Chicago.
Maryland: WPGC-AM-FM, Morningside.
Massachusetts: WZLX(FM), Boston.
Texas: KFMR(FM), Houston.
Utah: KFMV(AM) & KZOL(FM), Provo.
Washington: KUBE(FM), Seattle.

CORNERSTONE TELEVISION INC.

Rte. 48, Signal Hill Dr.
Wall, PA 15148-1499
Phone: 412-824-3930

Officers:

R. Russell Bixler, pres.
Oleen Eagle, exec. v.p. & gen. mgr.
Thomas A. Scott, financial mgr./treas.
David Skeba, programming dir.
Blake Richert, chief engineer
Mitchell Nickols, dir.
Jack Foreman, dir.
Ernest Frederick, dir.

Branch Office:

1813 Valley View Blvd.
Altoona, PA 16602
Phone: 814-942-3400

Ownership: Non-profit organization.

Represented (legal): Gammon & Grange.

TV Stations (2):

Pennsylvania: WKBS-TV, Altoona; WPCB-TV, Greensburg-Pittsburgh.

Other Holdings:

Broadcast Holdings: Has LPTV interests.

CORPORATION FOR GENERAL TRADE

2633 W. State Blvd.
Fort Wayne, IN 46808
Phone: 219-422-7474

Officers:

William Nichols, gen. mgr.

Ownership: Joseph R. Cloutier Trust, 100%.

TV Stations (1):

Indiana: WKJG-TV, Fort Wayne.

CORRIDOR BROADCASTING CORP.

12276 Wilkins Ave.
Rockville, MD 20852
Phone: 301-230-1550

Officers:

Nolanda S. Hill, pres.
Lisa M. Brannock, exec. v.p.
Ken White, chief financial officer

Ownership: Peter L. Cantrell, trustee for Andrew Hill Trust No. 2.

Represented (legal): Patton, Boggs & Blow.

TV Stations (2):

District of Columbia: WFTY, Washington.
Massachusetts: WHLL, Worcester.

COSMOS BROADCASTING CORP.

Box 789
Greenville, SC 29602
Phone: 803-292-4370
Fax: 803-292-4420

Officers:

James R. Seferat, pres.
Conrad L. Cagle, v.p., WFIE-TV
J. Harold Culver, v.p., KAIT-TV
Joseph P. Gill, v.p., engineering
Guy W. Hempel, v.p., WAVE
James M. Keeler, v.p., operations
Ron F. Loewen, v.p., WIS-TV
S. Wheeler Rudd, v.p., WTOL-TV
James D. Serra, v.p., KPLC-TV
G. Neil Smith, v.p. & controller
Melbourne A. Stebbins, v.p., WSFA
John C. Thorne, v.p., administration & development

Ownership: Liberty Corp., 100%.

Represented (legal): Dow, Lohnes & Albertson.

TV Stations (7):

Alabama: WSFA, Montgomery.
Arkansas: KAIT-TV, Jonesboro.
Indiana: WFIE-TV, Evansville.
Kentucky: WAVE, Louisville.
Louisiana: KPLC-TV, Lake Charles.
Ohio: WTOL-TV, Toledo.
South Carolina: WIS-TV, Columbia.

COX ENTERPRISES INC.

Box 105357
1400 Lake Hearn Dr. NE
Atlanta, GA 30319
Phone: 404-843-5000
Fax: 404-843-5142

Officers:

James C. Kennedy, chmn. & chief exec. officer
John R. Dillon, sr. v.p. & chief financial officer
Timothy W. Hughes, v.p., human resources
John G. Boyette, v.p. & controller
Janet M. Lavine, treas.
James A. Hatcher, secy. & gen. counsel
David E. Easterly, pres., newspaper publishing div.

Nicholas D. Trigony, pres., broadcast div.
James O. Robbins, pres., cable television div.
Warren V. Young, pres., automobile auctions div.

Branch Office:

400 N. Capitol St.
Suite 189
Washington, DC 20001
Phone: 202-737-0277
Andrew M. Cassells, bureau chief

Ownership: Cox family, principally Anne Cox Chambers & Barbara Cox Anthony, 97%.

Represented (legal): Dow, Lohnes & Albertson.

TV Stations (7):

California: KTVU, Oakland-San Francisco.
Florida: WFTV, Orlando-Daytona Beach-Melbourne.
Georgia: WSB-TV, Atlanta.
Michigan: WKBD-TV, Detroit.
North Carolina: WSOC-TV, Charlotte.
Ohio: WHIO-TV, Dayton-Springfield.
Pennsylvania: WPXI, Pittsburgh.

Cable Holdings:

Cox Cable Communications.

Radio Stations:

California: KFI(AM) & KOST(FM), Los Angeles.
Florida: WSUN(AM) & WWRM(FM), St. Petersburg-Tampa; WIOD(AM) & WFLC(FM), Miami.
Georgia: WSB-AM-FM, Atlanta.
Illinois: WCKG(FM), Elmwood Park (Chicago).
North Carolina: WSOC-AM-FM, Charlotte.
Ohio: WHIO(AM) & WHKO(FM), Dayton.

Newspapers:

Arizona: Chandler Arizonan Tribune, Mesa Tribune, Tempe Daily News Tribune, The Yuma Daily Sun.

Colorado: The Daily Sentinel (Grand Junction).
Florida: Palm Beach Daily News (West Palm Beach), The Palm Beach Post (West Palm Beach).

Georgia: The Atlanta Journal, The Atlanta Constitution.

Ohio: Dayton Daily News, Springfield News-Sun.

Texas: Austin American-Statesman, The Longview News-Journal, The Lufkin Daily News, The Daily Sentinel (Nacogdoches), The Orange Leader, Port Arthur News, Waco Tribune-Herald. Also publishes 10 weeklies.

Other Holdings:

Magazine: Palm Beach Life.
TV Station Sales Representative: TeleRep Inc.
Auction Company: Manheim Auctions.

CTV OF DERRY INC.

TV 50 Place
Derry, NH 03038

Phone: 603-434-8850
Fax: 603-434-8627

Officers:
Donna Cole, chief exec. officer
John Foley, gen. mgr.
Susane Newell, station mgr.
Rhonda Ohlman, promotion mgr.
Paul Hunter, chief engineer

Ownership: Nash Family, 50%; James K. Stellos, 50%.

TV Stations (1):
New Hampshire: WNDS, Derry.

DALLAS MEDIA INVESTORS CORP.

433 Regal Row
Dallas, TX 75247
Phone: 214-637-2727

Officers:
John A. McKay, pres.
Francis A. Green, secy.-treas.

Ownership: Warburg, Pincus Capital Partners Ltd., 70.2%; John A. McKay, 23.1%; James R. Grant, 5.7%; Brenda K. Meyer, 1.1%.

TV Stations (1):
Texas: KDFI-TV, Dallas-Fort Worth.

DAVENPORT COMMUNICATIONS LTD. PARTNERSHIP

937 E. 53rd St.
Suite D
Davenport, IA 52807
Phone: 319-386-1818

Ownership: Davenport Bcstg. Co., gen. partner; George Gimpel, ltd. partner; Herbert Somekh, ltd. partner; Allan Greenblatt, ltd. partner; Joel Greenblatt, ltd. partner; Edward Hanna, ltd. partner; Lee Hanna, ltd. partner. DBC ownership: Gary Brandt, pres., 17%; Richard Greenblatt, v.p.-secy., 28%; Kathy Nixon De Boeuf, treas., 8%; Lee Hanna, 12%; Joseph Carty, 8%; James R. Davis, 8%; Simon O. Roberts, 8%; Robert L. Smith, 8%.

Represented (legal): Lane & Waterman.

TV Stations (1):
Iowa: KLJB-TV, Davenport.

DAVIS-GOLDFARB CO.

Suite 2800
2121 Ave. of the Stars
Los Angeles, CA 90067
Phone: 213-551-2288
Fax: 213-556-3760

Ownership: John A. Davis, 70%; Joseph H. Goldfarb & Barbara E. Goldfarb, 30% jointly.

Represented (legal): Leventhal, Senter & Lerman.

TV Stations (3):
California: KCPM, Chico.
Missouri: KSPR, Springfield.
Texas: KMID-TV, Midland & Odessa.

LPTV Stations (1):
California: K18AO, Oroville.

DECATUR FOURSQUARE BCSTG. INC.

2510 Parkway Court
Decatur, IL 62526
Phone: 217-428-2323

Officers:
Timothy J. Peterson, pres.
A. Ray Jones, v.p.
Mark Dreistadt, gen. mgr.
Harold Cleveland, secy.
Betty Crackel, treas.

Ownership: International Church of the Foursquare Gospel. ICFG is licensee of KHS-AM-FM, Bakersfield & KFSG(FM), Los Angeles, CA.

Represented (legal): John Greenleaf.

TV Stations (1):
Illinois: WFHL, Decatur.

DELAWARE VALLEY BCSTRS. L.P.

One Christina Plaza
303 A St.
Wilmington, DE 19801
Phone: 302-654-6161

Officer:
Elmer Lindale, chmn.

Ownership: Elmer Lindale, 50%; Daniel G. Stape, 40%.

TV Stations (1):
Delaware: WTGI-TV, Wilmington.

DENVER CHANNEL 59 PARTNERSHIP LTD.

9805 E. Niff Ave.
Denver, CO 80231

Ownership: High Seas Communications Corp., gen. partner, 25%; Charles Ergen, ltd. partner, 75%. HSCC ownership: David M. Drucker, pres., 80%; Charles Ergen, v.p., 20%. Drucker & Ergen have interest in Echonet Corp.

TV Stations (1):
Colorado: KUDD, Denver.

DESERT EMPIRE TV CORP.

Box 1506
Palm Springs, CA 92263
Phone: 619-568-3636

Officers:
John Conte, pres.
Sirpuhe Philibosian Conte, secy.-treas.

Ownership: John Conte & Sirpuhe Philibosian Conte, 100% jointly.

TV Stations (1):
California: KMIR-TV, Palm Springs.

DIVERSIFIED COMMUNICATIONS

5 Milk St.
Portland, ME 04112
Phone: 207-774-5981
Fax: 207-761-7915

Officers:
Horace A. Hildreth Jr., pres.
George H. Anderson, pres.
George J. Gonyar, gen. mgr., Bangor
Garry Ritchie, gen. mgr., Scranton
Carolyn Catlin, gen. mgr., Gainesville
Robert Salat, gen. mgr., New Bern
Bill Christian, gen. mgr., Florence

Ownership: Heritage Cablevision Inc., 29.94%; Josephine H. Detmer, 12.08%; Anne H. Russell, 11.28%; Horace A. Hildreth Jr., 8.81%; William B. Russell, 2.36%; 3 others, each with less than 2%.

Represented (legal): Dow, Lohnes & Albertson.

TV Stations (5):
Florida: WCJB, Gainesville.
Maine: WABI-TV, Bangor.
North Carolina: WCTI, New Bern-Greenville-Washington.
Pennsylvania: WYOU, Scranton & Wilkes-Barre.
South Carolina: WPDE-TV, Florence.

LPTV Stations (2):
Pennsylvania: W24BH, Lock Haven.
South Carolina: W68BZ, Myrtle Beach.

Radio Stations:
Maine: WABI(AM) & WYOU(FM), Bangor.

Other Holdings:
Magazine: Journal Publications (National Fisherman, Seafood Business).

DONATELLI & KLEIN INC.

7200 Wisconsin Ave.
Suite 310
Bethesda, MD 20814
Phone: 301-654-0700

Officers:
Louis T. Donatelli, chmn.
Douglas J. Donatelli, pres. & chief operating officer
Alan Barrows, gen. mgr., WDSI-TV
Sam McLeod, gen. mgr., WDBD
Rick Jordan, engineering dir.

Ownership: Louis T. Donatelli; Douglas J. Donatelli, principals.

Represented (legal): Arent, Fox, Kintner, Plotkin & Kahn.

TV Stations (2):
Mississippi: WDBD, Jackson.
Tennessee: WDSI-TV, Chattanooga.

DONREY MEDIA GROUP INC.

Box 1359
920 Rogers Ave.
Fort Smith, AR 72902
Phone: 501-785-7810

Officers:
Donald W. Reynolds, pres.
Fred W. Smith, chief operating officer
E. (Pat) H. Patterson, chief financial officer

Ownership: Donald W. Reynolds, principal.

Represented (legal): Haley, Bader & Potts.

Cable Communities (6):
Arkansas: Rogers.
California: Vallejo.
Oklahoma: Bartlesville, Blackwell, Guymon.
Texas: Kilgore 50%.

TV Stations (1):
Nevada: KOLQ-TV, Reno.

LPTV Stations (1):
Nevada: K58AO, Crystal Bay.

Newspapers:

Arkansas: Fort Smith Southwest Times Record, Northwest Arkansas Morning News (Rogers), Springdale News.

California: Chico Enterprise-Record, Lompoc Record, Ontario Daily Report, Pomona Progress Bulletin, Red Bluff Daily News, Redlands Daily Facts, Ukiah Daily Journal, Vallejo Times-Herald, Woodland/Davis Daily Democrat.

Hawaii: Hawaii Tribune-Herald (Hilo), West Hawaii Today (Kailua-Kona).

Indiana: Washington Times-Herald.

Iowa: Clinton Herald, Oskaloosa Herald.

Kentucky: Glasgow Daily Times.

Mississippi: Picayune Item.

Missouri: Moberly Monitor-Index.

Nevada: Nevada Appeal (Carson City), Ely Daily Times, Las Vegas Review-Journal.

New Mexico: Alamogordo Daily News.

North Carolina: The Courier-Tribune (Asheboro).

North Dakota: Minot Daily News.

Oklahoma: Altus Times, Bartlesville Examiner-Enterprise, Blackwell Journal-Tribune, Chickasha Daily Express, Durant Daily Democrat, Frederick Daily Leader, Guthrie Daily Leader, Guymon Daily Herald, Henryetta Daily Free-Lance, Holdenville Daily News, Norman Transcript, Okmulgee Daily Times, Pauls Valley Daily Democrat, Pawhuska Journal-Capital, Wewoka Daily Times.

Tennessee: Columbia Daily Herald.

Texas: Athens Daily Review, Borger News-Herald, Cleburne Times-Review, Gainesville Daily Register, Jacksonville Daily Progress, Kilgore News Herald, Sherman Democrat, Sweetwater Reporter, Weatherford Democrat.

Washington: Aberdeen Daily World, Auburn Daily Globe News, Kent Daily News Journal, Renton Daily Record Chronicle.

Other Holdings:
Outdoor Advertising: Owns 12 outdoor advertising companies.

DRAPER COMMUNICATIONS INC.

Box 2057
1729 N. Salisbury Blvd.
Salisbury, MD 21801
Phone: 301-749-1111
Fax: 301-749-6098

Officers:
Thomas H. Draper, chmn.-pres.
Bobby O. Beach, chief financial officer & v.p. finance

Ownership: Thomas H. Draper, 60%; remainder undisclosed.

Represented (legal): Arent, Fox, Kintner, Plotkin & Kahn.

TV Stations (2):
Maryland: WBOC-TV, Salisbury.
Texas: KGBT-TV, Harlingen.

DRES MEDIA INC.

920 S. Commerce St.
Las Vegas, NV 89106
Phone: 702-382-2121
Fax: 702-382-1351

Officers:
Frank E. Scott, chmn.
Charlene Scott, chief operating officer
Rick Scott, chief financial officer & marketing dir.
Wayne Gartley, programming dir.
Steve Scott, engineering dir.

Ownership: Frank E. Scott family, 70%; Broadcast West Inc., 10%; Alden Communications Corp., 10%; Channel 21 Corp., 10%. BWI ownership: Carl B. Hilliard Jr., 20%. ACC ownership: Michael Forman, 100%. Broadcast West Inc. has interest in MDS systems. Alden Communications has interest in LPTV station. Hilliard Jr. has MDS interests.

Represented (legal): Miller & Fields.

TV Stations (1):
Nevada: KRLL, Las Vegas.

DUBUQUE TV LTD. PARTNERSHIP

One Cycare Plaza
Dubuque, IA 52001
Phone: 319-556-4040

Ownership: Thomas G. Bond, gen. partner & ltd. partner; William M. Abernathy, Guy E. Moman Jr., Thomas J. Joiner, John Hall Nelson, Scott G. Davis & Fred H. Davis, ltd. partners.

TV Stations (1):
Iowa: KDUB-TV, Dubuque.

DUCHOSSOIS COMMUNICATIONS CO. OF IOWA

4023 Fleur Dr.
Des Moines, IA 50321
Phone: 515-287-1717
Fax: 515-287-0064

Officers:
Richard L. Duchossois, chmn.
Rolland C. Johnson, pres. & chief exec. officer
Gerald F. Lahey, exec. v.p.
Craig J. Duchossois, dir.

Ownership: Duchossois Industries Inc., 100%. Oil ownership: Richard L. Duchossois, controlling shareholder.

TV Stations (1):
Iowa: KDSM-TV, Des Moines.

Radio Stations:
Arizona: KJYK(AM) & KKLD(FM), Tucson.
California: KQPT(FM), Sacramento.
Indiana: WASK-AM-FM, Lafayette.
Maryland: WHFS(FM), Annapolis.

DUDLEY COMMUNICATIONS CORP.

Suite 208-17
500 Third St.
Wausau, WI 55401

TV Station Owners

Ownership: Robert L. Dudley, 51%; Richard D. Dudley, 30%; Nancy Wanta, 12%; Mark Schoenheldt, 7%. Robert L. Dudley has interest in SouthWest MultiMedia Inc. (see listing).

TV Stations (2):
Michigan: WXMI, Grand Rapids.
Washington: KTZZ-TV, Seattle.

DUHAMEL BROADCASTING ENTERPRISES

Box 1760
Rapid City, SD 57709-1760
Phone: 605-342-2000
Fax: 605-342-7305

Officers:
William F. Duhamel, pres. & gen. mgr.
Verlyn Hammerstrom, chief financial officer
Dr. Peter A. Duhamel, v.p.

Ownership: William F. Duhamel Sr., 63%; Dr. Peter A. Duhamel, 37%.

Represented (legal): Fisher, Wayland, Cooper & Leader.

TV Stations (4):
Nebraska: KDUH-TV, Scottsbluff.
South Dakota: KHSD-TV, Lead; KOTA-TV, Rapid City.
Wyoming: KSGW-TV, Sheridan.

Radio Stations:
South Dakota: KOTA(AM), Rapid City.

DURHAM LIFE BROADCASTING INC.

Box 29521
3012 Highwoods Blvd.
Raleigh, NC 27626
Phone: 919-876-0674
Fax: 919-790-6254

Officers:
George Womble, chmn.
Felton P. Coley, pres.
Bob Butler, exec. v.p. & gen. mgr.

Represented (legal): Tharrington, Smith & Hargrove.

TV Stations (1):
North Carolina: WPTF-TV, Durham-Raleigh.

MDS Systems:
North Carolina: Auburn & Raleigh-Durham.

Radio Stations:
North Carolina: WMXF-AM-FM, Laurinburg.
WPTF(AM) & WQDR(FM), Raleigh.

EASTERN OKLAHOMA TELEVISION CO. INC.

Box 1450
Denison, TX 75020
Phones: 405-332-3311; 405-465-5836

Ownership: James C. Hilliard, 100%.

TV Stations (1):
Oklahoma: KTEN, Ada-Ardmore.

ECHONET CORP.

9805 E. Niff
Denver, CO 80231
Phone: 303-526-1039

Ownership: Charles Ergen, pres., 40%; David M. Drucker, v.p., 20%; Candy M. Ergen, secy.-treas., 40%. Drucker & Charles Ergen have interest in Denver Ch. 59 Partnership Ltd., see listing. Echonet is permittee of Ch. 20, Billings, MT.

TV Stations (1):
Alaska: KDMD, Anchorage.

LPTV Stations (8):
Alabama: W28AG, Birmingham.
Alaska: K41CG, Anchorage.
Colorado: K49CJ, Colorado Springs; K54CQ, Fort Collins.
New Mexico: K27CX, Albuquerque.
Texas: K11SF, Austin.
Washington: K64BT, Bellingham.

Wyoming: K49AY, Cheyenne.

MMSD Systems:
Alaska: WHD-477, Anchorage.
Wyoming: WHK936, Casper.

EGF BROADCAST CORP.

Box 4200
Palm Springs, CA 92263
Phone: 619-328-8881

Officers:
E. Grant Fitts, chmn.
John H. Massey, exec. v.p., treas. & asst. secy.
John S. Fitts, v.p.

Ownership: John S. Fitts, 100%.

TV Stations (1):
California: KESQ-TV, Palm Springs-Indio.

ENCUENTRO CHRISTIAN NETWORK CORP.

Box 310
Bayamon, PR 00621
Phones: 809-799-6400; 809-797-3447
Fax: 809-797-2450

Officers:
Rapaël Torres Ortega, pres.
Ricardo Cruz, chief financial officer
Ramon Luis Acevedo, v.p.

Ownership: Ramon Luis Acevedo, 11.1%; Daramid Ayala, 11.1%; Jofre Ayala, 11.1%; Waleska Colon, 11.1%; Ricardo Cruz, 11.1%; Carmelo Orengo, 11.1%; Iris Padilla, 11.1%; Victor Sotomayor Clavel, 11.1%; R. Torre Ortega, 11.1%.

Represented (legal): Mitchell, Fielstra & Associates.

TV Stations (1):
Puerto Rico: WECN, Naranjito.

ENGLES COMMUNICATIONS INC.

806 Enterprise St.
Cape Girardeau, MO 63701
Phone: 314-334-1223
Fax: 314-334-1208

Officers:
David Engles, chmn. & chief exec. officer
Steven B. Engles, pres. & chief operating officer

Marilyn Weinman, v.p.
Esther Engles, secy.
Susan Engles, treas.

Branch Office:
One Executive Blvd.
Suite LL3
Paducah, KY 42001
Phone: 502-443-8003

Ownership: David Engles, 75%; Steven B. Engles, 25%.

Represented (legal): Peper, Martin, Jensen, Maichel & Hetlage.

TV Stations (1):
Missouri: KBSI, Cape Girardeau.

DAN & KATHIE ETULAIN

520 Lake St.
Sitka, AK 99835
Phone: 907-747-8488
Fax: 907-747-4727

Officers:
Dan Etulain, chmn., chief exec. officer & gen. mgr.
Garth Kanen, chief operating officer
Barbara Casson, chief financial officer

TV Stations (1):
Alaska: KTNL, Sitka.

EVANGELISTIC ALASKA MISSIONARY FELLOWSHIP

Box O
North Pole, AK 99705
Phone: 907-488-2216

Officers:
Donald L. Nelson, pres.
Genevieve L. Nelson, exec. v.p.
Yvonne L. Carriger, gen. mgr. & secy.-treas.

Ownership: Non-profit corp.

Represented (legal): Fletcher, Heald & Hildreth.

TV Stations (1):
Alaska: KJNP-TV, North Pole.

Radio Stations:
Alaska: KJNP-AM-FM, North Pole.

EVENING POST PUBLISHING CO.

134 Columbus St.
Charleston, SC 29403-4800
Phone: 803-577-7111

Officers:
Peter Manigault, chmn.
Ivan V. Anderson Jr., pres.
Joseph F. Smoak, v.p.-treas.
Arthur M. Wilcox, secy.
Ernest R. Adams, marketing dir.

Branch Office:
1255 23rd St. NW
Washington, DC 20037
Phone: 202-857-2500

Ownership: Peter Manigault, Ivan V. Anderson Jr. & Joseph F. Smoak, principals.

Represented (legal): Dow, Lohnes & Albertson.

TV Stations (5):
Colorado: KOAA-TV, Pueblo-Colorado Springs.

Idaho: KVI, Nampa-Boise-Caldwell.
Montana: KXLF-TV, Butte; KRTV, Great Falls; KPAX-TV, Missoula.

Newspapers:
South Carolina: Charleston News & Courier, Charleston Evening Post, The Kingstree News, The Georgetown Times, Aiken Standard.

Argentina: Buenos Aires Herald, Buenos Aires.

Other Holdings:
Features Syndicator: Editor's Press Service Inc. (International).

KATHERINE R. EVERETT & ROBINSON O. EVERETT

301 W. Main St.
Durham, NC 27702

TV Stations (4):
California: 90% of KEYC-TV, El Centro-Yuma.
North Carolina: 75% of WFCT, Fayetteville; 32.47% each of WGGT, Greensboro; WJKA, Wilmington.

Other Holdings:
Broadcast Holdings: Ltd. partners in permittee of WWRD Ch. 30, Wilson, NC.

FAMILY BCSTG. ENTERPRISES

Box 4750
Rocky Mount, NC 27802
Phone: 919-985-2447
Fax: 919-985-1447

Officers:
Bruce Whitehead, chmn. & pres.
Robert Pelletier, chief operating officer & engineering dir.
Bob Chandler, chief financial officer

Ownership: V. Bruce Whitehead, gen. partner, 50%; Robert M. Chandler Jr., 50%.

Represented (legal): Bruce Whitehead.

TV Stations (1):
North Carolina: WFXB, Rocky Mount.

LPTV Stations (1):
North Carolina: W47AG, Rocky Mount.

FAMILY GROUP LTD.

2618 Colonial Ave.
Roanoke, VA 24015

Phone: 703-345-7227

Ownership: Ian N. Wheeler, gen. partner, 5%; Edward R. Ponger, gen. partner, 4%; Leo Wotitsky, gen. partner, 4%; Carl J. Martin, gen. partner, 4%; Donald E. Clark, gen. partner, 4%; Ronald H. Kays, gen. partner, 4%; others, ltd. partners, 75%. Wheeler has interest in WFGX(TV), Fort Walton Beach, FL; WVFT(TV), Roanoke, VA; WKWF & WAIL(FM), Key West, FL; KAYC & KAYD(FM), Beaumont, TX; WVGN(FM), St. Thomas, VI; WVMJ & WQID(FM), Biloxi, MS.

Represented (legal): McFadden, Evans & Sill.

TV Stations (2):
Wisconsin: WGBA, Green Bay; WLAX, La Crosse.

FAMILY GROUP LTD. II

2701 W. Busch Blvd.
Tampa, FL 33618-4531
Phone: 904-863-3235

Ownership: Henry A. Ash, gen. partner, 25%; C. Anthony Sexton, ltd. partner, 75%.

TV Stations (1):
Florida: WFGX, Fort Walton Beach.

FAMILY GROUP LTD. V

2701 W. Busch Blvd.
Tampa, FL 33618-4531
Phone: 703-345-7227

Ownership: Ian N. Wheeler, gen. partner, 25%; Roanoke Christian Bcstg. Inc., gen. partner, 5%; Henry A. Ash, ltd. partner, 70%. RCBI ownership: Non-stock, non-profit corp. L. L. Fisher, chmn. & pres.

TV Stations (1):
Virginia: WVFT, Roanoke.

FAMILY STATIONS INC.

403 McCormick St.
San Leandro, CA 94577
Phone: 209-943-6464

Officers:
Harold Camping, pres.
Scott L. Smith, v.p.-asst. secy.
Richard Van Dyk, secy.-treas.

Ownership: Non-stock corp.

TV Stations (1):
California: KFTL, Stockton.

Radio Stations:
Radio Holdings: 30 FM stations & 3 AM stations; WYFR, Okeechobee, FL international short wave station.

Other Holdings:
Broadcast Holdings: Owns permittee of WFME-TV, Ch. 66, West Milford, NJ.

FARRAGUT COMMUNICATIONS INC.

Box 9565
McLean, VA 22102-0565
Phone: 301-320-4266

Officer:
Katherine T. Glakas, pres.

Ownership: William McDowell Lincoln; Katherine T. Glakas; Thomas E. Bolger; Richard E. Wiley, principals.

Represented (legal): Wiley, Rein & Fielding.

TV Stations (2):
Washington: KNDU, Richland-Pasco-Kennewick; KNDO, Yakima.

FCVS COMMUNICATIONS INC.

1221 Sunset Blvd.
West Columbia, SC 29169
Phone: 803-791-5757

Ownership: VSC Holdings Inc., 72.75%; Walter K. Flynn, 24.25%; Murry Michaels, 3%. VSCHI ownership: E. Craig Coats Jr., 33.3%; Ronald M. Stuart, 33.3%; William J. Voute, 33.3%.

TV Stations (2):
South Carolina: WACH, Columbia.
Tennessee: WKCH-TV, Knoxville.

FEDERAL BROADCASTING CO.

Manufacturers Southfield Tower
29201 Telegraph Rd.
Suite 300
Southfield, MI 48034

Officers:

Dale G. Rands, chmn. & chief exec. officer
Peter Kizer, pres. & chief operating officer
Edward O. Ruffley, chief financial officer
Lawrence S. Jackier, secy.-treas. & gen. coun-
sel

Ownership: Federal Enterprises Inc. FEI owner-
ship: Detroit General Retirement Fund, 15%;
Detroit Police & Fire Pension Fund, 15%; Dale
G. Rands, 14.89%; Lawrence S. Jackier,
11.3%; Peter A. Kizer, 10.6%; Lofelco
Partnership, 7.2%; Acme Mill Inc., 5.1%; Ed-
ward O. Ruffley, 3.3%; others, each with less
than 2%.

Represented (legal): Hogan & Hartson.

TV Stations (5):

Iowa: KTVO, Ottumwa-Kirksville, MO.
Michigan: WTOM-TV, Cheboygan; WLUC-TV,
Marquette; WPBN-TV, Traverse City-Cadil-
lac.
Mississippi: WDM-TV, Laurel-Hattiesburg.

FIREWEED TELEVISION

Box 24-0467
Anchorage, AK 99524
Phone: 907-345-2630

Ownership: William Hately, gen. partner, 75%;
Carol Schatz, gen. partner, 25%.

TV Stations (1):

Alaska: KYES, Anchorage.

LPTV Stations (1):

Alaska: K18CS, Anchorage.

FIRST CENTURY BROADCASTING

Box 6498
Concord, CA 94520
Phone: 415-676-8969

Officers:

Ronald C. Haus, pres.
Constance Haus, v.p.
David Copple, dir.
Theodore H. Terry, dir.
Gene Vigilione, dir.

TV Stations (1):

California: KFBC, Concord.

FIRST MEDIA CORP.

Box 10239
Washington, DC 20018

Officers:

Richard E. Marriott, chmn.-treas.
Glenn T. Porter, pres.
Danny Masden, exec. v.p.
Dale B. Williamson, v.p.-asst. treas.

Ownership: Richard E. Marriott, 49.9%; Nancy
P. Marriott, 18%; Deborah M. Harrison,
7.69%; J. W. Marriott III, 7.69%; David S.
Marriott, 7.69%; Steven G. Marriott, 7.69%;
First Media Trust, Donna R. G. Marriott &
Sterling B. Colton, trustees, 7.69%; Glenn T.
Potter, 1.29%.

TV Stations (1):

Florida: WCPX-TV, Orlando.

FISHER BROADCASTING INC.

100 4th Ave. N
Seattle, WA 98109
Phone: 206-443-4000
Fax: 206-443-8272

Officers:

John F. Behnke, pres. & chief exec. officer
Jay W. Giesa, exec. v.p., administration & secy.

Howard Wilkinson, v.p. & chief financial officer
Phelps K. Fisher, v.p. & dir. of marketing
Don Wilkinson, v.p. & dir. of engineering
Edward J. Lackner, v.p., corporate affairs

Branch Office:

444 N. Capitol St. NW
Suite 601 A
Washington, DC 20001
Phone: 202-783-0322
Tim Hillard, bureau chief

Ownership: Fisher Companies Inc., 100%.

Represented (legal): Fisher, Wayland, Cooper
& Leader.

TV Stations (2):

Oregon: KATU, Portland.
Washington: KOMO-TV, Seattle.

Radio Stations:

Washington: KOMO(AM), Seattle.

FOCUS BCSTG. OF WACO INC.

Ownership: Richard R. Geissler, pres.; Jac-
queline B. Franko, secy.-treas., 90%; Pablo
Jacobo Suneson, 1%.

TV Stations (1):

Texas: 20% of KWKT, Waco.

FORT MYERS BCSTG. CO.

Box 1060
Fort Myers, FL 33902
Phone: 813-334-1131

Ownership: Arthur B. McBride Jr., 50%; Ed-
ward J. McBride, 50%.

Represented (legal): Leibowitz & Spencer.

TV Stations (1):

Florida: WINK-TV, Fort Myers.

FORUM PUBLISHING CO.

Box 2020
201 N. 5th St.
Fargo, ND 58107
Phone: 701-235-7311

Officers:

William C. Marcil, pres.
Chuck Bohmet, chief operating officer
Lloyd Case, chief financial officer

Ownership: Jane B. Marcil & William C. Marcil,
100% jointly.

Represented (legal): Holland & Knight.

TV Stations (4):

North Dakota: KBYM, Bismarck; WDAZ-TV,
Devils Lake-Grand Forks; WDAY-TV, Fargo;
KMCT, Minot.

Radio Stations:

Nebraska: KMMJ(AM), Grand Island.
North Dakota: WDAY-AM-FM, Fargo.

Newspapers:

North Dakota: Fargo Forum.
Minnesota: West Central Daily Tribune,
Wilmar; Detroit Lake Tribune (weekly), Park
Rapids Enterprise (weekly).

FOUCE AMUSEMENT ENTERPRISES INC.

1813 Victory Place
Burbank, CA 91504
Phone: 213-208-7201

Ownership: Frank Fouce, pres. & Betty Fouce,
secy., 66% jointly; Stephen J. Fouce, v.p.-
asst. secy., 5.5%; Laura B. Fouce, v.p.-
treas., 5.5%; Thomas A. Fouce, 5.5%; Paula
M. Fouce, 5.5%; Martha P. Fouce, 5.5%;
Victoria L. Fouce, 5.5%; Julian T. Fouce Ir-
revocable Trust, 1%; Laura B. Fouce, trustee.

TV Stations (1):

California: KRCA, Riverside-Los Angeles.

CRAIG L. FOX—See Jamestown TV Assoc.,
Mohawk Valley Broadcasting Inc., Scranton
TV Partners Ltd. & Syracuse TV.

FOX TELEVISION STATIONS INC.

5746 Sunset Blvd.
Los Angeles, CA 90028
Phone: 213-856-1870
Fax: 213-856-1659

Officers:

Greg Nathanson, pres. & chief operating officer
William Lincoln, v.p. & chief financial officer
Steve Leblang, v.p., programming

Branch Office:

5151 Wisconsin Ave. NW
Washington, DC 20016
Phone: 202-244-5151

Tom Herwitz, v.p., corporate & legal affairs

Ownership: Fox Inc., 100%. FI ownership: K.
Rupert Murdoch, 76%; Newstel Holdings
Inc., 24%. Fox Inc. owns Fox Broadcasting
Co., a TV network & Twentieth Century-Fox
Film Corp. K. Rupert Murdoch has multiple
media holdings in U.S. & abroad.

TV Stations (6):

California: KTTV, Los Angeles.
District of Columbia: WTTG, Washington.
Illinois: WFLD, Chicago.
New York: WNYW, New York.
Texas: KDAF, Dallas; KRIV, Houston.
Utah: KSTU, Salt Lake City.

Newspapers:

Publishing Holdings: News America Publishing
Inc. 1211 Ave. of the Americas, New York,
NY 10036. Phone: 212-852-7000. Fax: 212-
768-2029.

Massachusetts: Boston Herald.

Texas: San Antonio Express-News.

London: London Times.

Other Holdings:

Magazine: Consumer magazines & business
publications.

JOHN FRANKLIN MINISTRIES

3950 Hwy. 98W
Navarre, FL 32569
Phone: 904-244-5353

Officers:

John L. Franklin, pres.
Delores A. Franklin, secy.

TV Stations (1):

Florida: WPAN, Fort Walton Beach.

FREEDOM NEWSPAPERS INC.

Box 19549
Irvine, CA 92713
Phone: 714-553-9292
Fax: 714-474-7675

Officers:

Alan J. Bell, pres., broadcast div.
Ed Ivey, v.p. & gen. mgr., WLNE
Tom Long, v.p. & gen. mgr., KTVL
David Lynch, v.p. & gen. mgr., WRGB
Larry Beaulieu, v.p. & gen. mgr., KFDM-TV
Lewis Robertson, v.p. & gen. mgr., WTVC

Represented (legal): Latham & Watkins.

TV Stations (5):

New York: WRGB, Albany-Schenectady-Troy.
Oregon: KTVL, Medford.
Rhode Island: WLNE, Providence-New Bed-
ford, MA.

Tennessee: WTVC, Chattanooga.

Texas: KFDM-TV, Beaumont-Port Arthur.

LPTV Stations (2):

Massachusetts: W22AR, Fall River; W20AH,
New Bedford.

Newspapers:

California: Anaheim Bulletin, Anaheim Hills
Highlander, Azusa Herald, Brea Highlander,
Capistrano Valley News, Dana Point News,
Diamond Bar/Phillips Ranch Highlander,

Flight Jacket (El Toro Marine Base), Glendora
Press, Hacienda Heights Highlander, Laguna
Beach News Post, Laguna Niguel News, La
Habra-Brea Star-Progress, LaPuente/Valin-
da Highlander, Leisure World News, Marys-
ville-Yuba City Appeal-Democrat, Orange
County Register, Placentia Highlander,
Porterville Recorder, Press-Courier High-
lander, Rancho Santa Margarita News,
Rowland Heights Highlander, Saddleback
Valley News, San Clemente News, San
Dimas Highlander, Turlock Journal, Victo-
ria Daily Press, Walnut Highlander, West
Covina Highlander, Yorba Linda Star.

Colorado: Colorado Springs Gazette-
Telegraph.

Florida: Fort Pierce News Tribune, Fort Walton
Beach Northwest Florida Daily News,
Panama City News-Herald.

Indiana: Crawfordville Journal-Review,
Seymour Tribune.

Mississippi: Greenville Delta Democrat-Times.
Nebraska: Columbus Telegram.

New Mexico: Clovis News Journal.

North Carolina: Burlington Times-News, Gas-
tonia Gazette, Jacksonville News, Kinston
Daily Plainsman, New Bern Sun-Journal.

Ohio: Bucyrus Telegraph-Forum, Lima News.
South Dakota: Huron Daily Plainsman.

Texas: Brownsville Herald, Harlingen Valley
Morning Star, McAllen Monitor, Odessa
American, Pampa News.

Other Holdings:

Program Source: DCN—Orange County
Newschannel, local 24-hour news service
distributed to area cable systems.

JACOB H. FROELICH JR.

WJKA
1926 Oleander Dr.
Wilmington, NC 28402

TV Stations (3):

North Carolina: 12.5% of WFCT, Fayetteville;
7.2% of WGGT, Greensboro; 12.5% of
WJKA, Wilmington.

GANNETT BROADCASTING GROUP

1100 Wilson Blvd.
Arlington, VA 22234
Phones: 703-284-6767; 703-284-3114

Officers:

Cecil Walker, pres. & chief exec. officer, broad-
cast group
Ronald Townsend, pres., TV group
John Cook, pres., radio div.
Dan Ehrman, v.p., finance & business affairs
Peter Kohler, v.p.
Herbert Schubarth, v.p., engineering
Richard Mallory, v.p., news

Ownership: Gannett Co. Inc. Gannett also owns
Gannett Outdoor Advertising companies in
twelve major markets throughout U.S. &
Canada and Louis Harris & Associates.

Represented (legal): Reed, Smith, Shaw & Mc-
Clay.

TV Stations (10):

Arizona: KPNX, Phoenix-Mesa.
Colorado: KUSA-TV, Denver.
District of Columbia: WUSA, Washington.
Florida: WTLV, Jacksonville.
Georgia: WXIA-TV, Atlanta.
Massachusetts: WLVI-TV, Cambridge-Boston.
Minnesota: KARE, Minneapolis-St. Paul.
North Carolina: WFMY-TV, Greensboro-High-
Point & Winston-Salem.
Oklahoma: KOCO-TV, Oklahoma City.
Texas: KVUE-TV, Austin.

Radio Stations:

California: KIS-AM-FM, Los Angeles, KSDD-
AM-FM, San Diego.

Florida: WADE(AM) & WUSA(FM), Tampa-St.
Petersburg.

Illinois: WGCI-AM-FM, Chicago.

Kansas: KCMO-AM-FM, Kansas City.

TV Station Owners

Missouri: KUSA(AM) & KSD(FM), St. Louis.
Texas: KKQB-AM-FM, Houston, KOAI(FM), Denton (Dallas-Fort Worth).

Newspapers:

National: USA Today, 51 non-daily publications in Connecticut, Florida, Georgia, Illinois, Iowa, Michigan, Mississippi, New Jersey, New York, Ohio, Pennsylvania, Virginia & Washington.

Arizona: Tucson Citizen.

Arkansas: Arkansas Gazette (Little Rock).

California: Marin Independent Journal, Indio Daily News, Palm Springs Desert Sun, Salinas Californian, San Bernardino County Sun, Stockton Record, Visalia Times-Delta.

Colorado: Fort Collins Coloradoan.

Connecticut: Norwich Bulletin.

Delaware: Wilmington News Journal.

Florida: Brevard County/Florida Today, Fort Myers News-Press, Pensacola News Journal.

Georgia: The Times (Gainesville).

Guam: Agana Pacific Daily News.

Hawaii: Honolulu Star-Bulletin.

Idaho: The Idaho Statesman (Boise).

Illinois: Danville Commercial News, Rockford Register Star.

Indiana: Lafayette Journal and Courier, Marion Chronicle-Tribune, Richmond Palladium-Item.

Iowa: The Des Moines Register, Iowa City Press-Citizen.

Kentucky: Louisville Courier-Journal.

Louisiana: Monroe News-Star, The Times (Shreveport).

Michigan: Battle Creek Enquirer, Detroit News, Lansing State Journal, Port Huron Times Herald.

Minnesota: St. Cloud Times.

Mississippi: Hattiesburg American, Jackson Clarion-Ledger.

Missouri: Springfield News-Leader.

Montana: Great Falls Tribune.

Nevada: The Reno Gazette-Journal.

New Jersey: Bridgewater Courier-News, Camden Courier-Post, Vineland Daily Journal.

New York: Press and Sun-Bulletin (Binghamton), Elmira Star-Gazette, Ithaca Journal, The Daily Times (Mamaroneck), The Daily Argus (Mount Vernon), The Standard Star (New Rochelle), Niagara Gazette (Niagara Falls), West Nyack-Rockland Journal-News, Ossining Citizen Register, Peekskill Star, Port Chester Daily Item, Poughkeepsie Journal, Democrat and Chronicle/Times Union (Rochester), The Saratogian (Saratoga Springs), The Daily News (Tarrytown), The Observer-Dispatch (Utica), The Reporter Dispatch (White Plains), The Herald Statesman (Yonkers).

Ohio: Chillicothe Gazette, Cincinnati Enquirer, Marietta Times, Fremont News-Messenger, Port Clinton News-Herald.

Oklahoma: Muskogee Daily Phoenix.

Oregon: Statesman-Journal (Salem).

Pennsylvania: Chambersburg Public Opinion, The Reporter (Lansdale), Valley News Dispatch (Tarentum).

South Dakota: Sioux Falls Argus-Leader.

Tennessee: Jackson Sun, Nashville Tennessean.

Texas: El Paso Times.

Vermont: The Burlington Free Press.

Virgin Islands: Virgin Islands Daily News (St. Thomas).

Washington: Bellingham Herald, The Olympian.

West Virginia: Huntington Herald-Dispatch.

Wisconsin: Green Bay Press-Gazette, Wausau Daily Herald.

GUY GANNETT BROADCASTING SERVICES

Box 15277
One City Center
Portland, ME 04101

Phone: 207-780-9000

Fax: 207-780-9355

Officers:

Jean Gannett Hawley, chmn.
John R. DiMatteo, pres.
Michael Bock, v.p., television
Timothy A. Williams, v.p., radio

Ownership: Guy Gannett Publishing Co., 100%. Publishes Portland Press-Herald, Evening Express, Maine Sunday Telegram, Kennebec Journal, Augusta, ME; Morning Sentinel, Waterville, ME; Minnesota Suburban newspapers & Post Publications, MN.

Represented (legal): Dow, Lohnes & Albertson.

TV Stations (4):

Illinois: WICS, Springfield.
Iowa: KGAN, Cedar Rapids-Waterloo.
Maine: WGME-TV, Portland.
Massachusetts: WGGB-TV, Springfield-Holyoke.

Radio Stations:

Florida: WJNZ(AM) & WZTA-FM, Miami-Miami Beach, WWN(AM), Orlando, WSSP(FM), Cocoa Beach.

GANNON UNIVERSITY BROADCASTING INC.

University Square
Erie, PA 16541
Phone: 814-871-7446

Officers:

M. Daniel Henry, pres.

Ownership: Gannon University.

TV Stations (1):

Pennsylvania: WETG, Erie.

Radio Stations:

Pennsylvania: WERG, Erie.

GATEWAY COMMUNICATIONS INC.

Suite 237
One Bala Plaza
Bala Cynwyd, PA 19004
Phone: 215-664-4400
Fax: 215-664-5499

Officers:

H. Lewis Klein, pres.
Charles A. Agemian, v.p.-treas.
Richard A. Steika, controller
Herbert E. Nelson, secy.

Ownership: Macromedia Inc. MI ownership: Malcolm A. Borg, principal. Macromedia Inc. also owns the Bergen Evening Record.

TV Stations (4):

New York: WBNG-TV, Binghamton.
Pennsylvania: WTAJ-TV, Altoona; WLYH-TV, Lancaster-Lebanon.
West Virginia: WOWK-TV, Huntington-Charleston.

Newspapers:

New Jersey: Bergen Evening Record, News Tribune (Woodbridge).

GAYLORD BROADCASTING CO.

Box 25125
Oklahoma City, OK 73125
Phone: 405-232-3311

Officers:

Edward L. Gaylord, chmn. & chief exec. officer
James R. Terrell, pres. & chief operating officer
G. M. Stinchcomb, chief financial officer & treas.

Michael Schuch, v.p. & gen. mgr., WVTV
Ed Trimble, v.p. & station mgr., KTVT
Kevin Hale, v.p. & gen. mgr., KSTW
Steve Mauldin, v.p. & gen. mgr., KHTV

Ownership: Oklahoma Publishing Co., 100%. Publishes The Daily Oklahoman and Sunday Oklahoman.

Represented (legal): Reed, Smith, Shaw & McClay.

Cable Communities (8):

California: Alhambra, Pasadena, Riverside, Rosemead, Rubidoux, West Covina.
North Carolina: Lenoir.
South Carolina: Greer.

TV Stations (4):

Texas: KTVT, Fort Worth-Dallas; KHTV, Houston.
Washington: KSTW, Seattle-Tacoma.
Wisconsin: WVTM, Milwaukee.

LPTV Stations (2):

Arkansas: K46AZ, Little Rock.
Iowa: K66DS, Cedar Rapids.

Radio Stations:

Oklahoma: WKY(AM), Oklahoma City.
Tennessee: WSM-AM-FM, Nashville.

Other Holdings:

Satellite Programming: The Nashville Network.
Purchase of Country Music TV pends.

GENERAL ELECTRIC CAPITAL CORP.

292 Long Ridge Rd.
Stamford, CT 06927
Phone: 203-357-4000

Officers:

Lawrence A. Bossidy, chmn.
Gary C. Wendt, pres. & chief exec. officer
Michael A. Carpenter, exec. v.p.
W. James McNerney Jr., exec. v.p.
Denis J. Nayden, exec. v.p.
Dennis J. Carey, sr. v.p. & gen. mgr., corp. finance group
John C. Deterding, sr. v.p. & gen. mgr., commercial real estate
David D. Ekedahl, sr. v.p. & gen. mgr., retailer financial services
Burton J. Kloster Jr., sr. v.p., gen. counsel & secy.

Ownership: General Electric Co., 100%. General Electric is also owner of National Broadcasting Co. (see listing).

TV Stations (3):

California: KSCV-TV, Stockton-Sacramento.
Georgia: WJBF, Augusta.
Puerto Rico: WAPA-TV, San Juan.

GILL COMMUNICATIONS & ROBERT GILL COMMUNICATIONS LTD.

9620 Rainier Ave. S
Seattle, WA 98118
Phone: 206-725-3202

Ownership: Gill Communications, gen. partner, 10%; Mary Ellen Parker, ltd. partner, 10%; remainder undisclosed. GC ownership: Robert L. Gill, pres.

TV Stations (1):

Washington: KBGE, Bellevue.

HARRY L. GILLAM ESTATE

TV Stations (1):
Texas: 5% of KBTX-TV, Bryan.

GILLET HOLDINGS INC.

Gillett Group Management
Suite 100
1000 S. Frontage Rd. W
Vail, CO 81657
Phone: 303-476-4030

Officers:

George Gillett Jr., pres.
Robert Selwyn, pres., Gillett Broadcast Services Inc.
David A. Ramon, v.p., treas. & asst. secy.
Norman Waite, asst. secy.

Ownership: George N. Gillett Jr., 100%. Gillett is principal of GNG Corporation & 60% partner in WOKR Partners, licensee of WOKR-TV, Rochester, NY.

Represented (legal): Pepper & Corazzini.

TV Stations (3):

California: KSBW, Salinas-Monterey; KSBY-TV, San Luis Obispo.
Maryland: WMAR-TV, Baltimore.

Radio Stations:

Iowa: KBIZ(AM) & KTWA(FM), Ottumwa.

Other Holdings:

Broadcast Holdings: 41% of SCI Television Inc. (see listing), 49% interest in WTVT Holdings Inc. (see listing), 60% of WOKR Partners (see listing).

GILMORE BROADCASTING CORP.

162 E. Michigan
Kalamazoo, MI 49007
Phone: 616-381-6744
Fax: 616-381-5326

Officers:

James S. Gilmore Jr., chmn., pres. & chief exec. officer
Elmer Chancellor, sr. v.p., engineering
Louis E. Farraye, sr. v.p., programming, research & marketing
Fred Flodin, sr. v.p.-treas.

Ownership: James S. Gilmore Jr.

Represented (legal): Wiley, Rein & Fielding.

TV Stations (1):

Indiana: WEHT, Evansville.

Radio Stations:

Florida: WLVE(FM), Miami Beach.
Texas: KMEZ-AM-FM, Dallas-Ft. Worth.

Other Holdings:

Program Source: Jim Gilmore Productions, Evansville, IN.

MALCOLM I. GLAZER

270 Commerce Dr.
Rochester, NY 14623
Phone: 716-359-3000

Represented (legal): Dow, Lohnes & Albertson.

TV Stations (1):

Texas: KGNS-TV, Laredo.

GLENDEVE BROADCASTING CORP.

210 S. Douglas St.
Glendive, MT 59330
Phone: 406-365-3377
Fax: 406-365-3378

Officers:

Stephen A. Marks, pres.
Dan Frenzel, v.p.
Jerry Cook, secy.
Winnifred Norton, treas.

Ownership: Stephen A. Marks, 100%. Marks is pres. & 88.5% owner of Thunder Bay Bcstg. Corp., licensee of WBKB-TV, Alpena, MI.

TV Stations (1):

Montana: KXGN-TV, Glendive.

Radio Stations:

Montana: KXGN(AM), Glendive.

GOLDEN EMPIRE BROADCASTING CO.

Box 489
Chico, CA 95927
Phone: 916-342-0141

Officers:

Mickey McClung, chmn. & chief exec. officer
Charles H. Kinsley, chief operating & chief financial officer

Branch Office:

Box 492588
Redding, CA 96049-2588
Phone: 916-221-5711

Ownership: Mickey McClung, 95%; Hugh McClung, 5%.

Represented (legal): Haley, Bader & Potts.

TV Stations (1):

California: KHSL-TV, Chico.

Radio Stations:
California: KHSL(AM), Chico.

GOLDEN ORANGE BROADCASTING CO. INC.

1730 S. Clementine St.
Anaheim, CA 92802
Phone: 714-999-5000

Officers:
Calvin Brack, chief operating & chief financial officer
Gary Litaker, marketing dir.
Bill Dailey, programming mgr.
Roger Knipp, engineering dir.
Ownership: Pat Boone, 36.42%; Calvin C. Brack, 23.70%; Bill Simon, 23.59%; Thomas Sheridan, 6.64%; Estate of Jimmy Durante, 3.03%; Richard Shepherd, 2.66%; Michael Volpe, 1.99%; David Levy, 1.97%.

TV Stations (1):
California: KDOC-TV, Anaheim.

EDWARD L. GONZALEZ

6234 San Pedro
San Antonio, TX 78216
Phone: 512-340-8860

TV Stations (1):
Texas: 15% of KVDA, San Antonio.

GRAND CANYON ACQUISITION ASSOCIATES L.P.

Box 609
415 N. College Ave.
Bloomington, IN 47402
Phone: 812-332-1435

Officers:
Peter Klein, pres.
William Case, secy.

Ownership: Peter J. Klein, 100% of voting stock.

TV Stations (2):
Arizona: KNAZ-TV, Flagstaff; KMOH-TV, Kingman.

GRANITE BROADCASTING CORPORATION

One Dag Hammarskjold Plaza
New York, NY 10017
Phone: 212-826-2530
Fax: 212-826-2858

Officers:
W. Don Cornwell, pres.
Lawrence Wills, v.p., finance
Stuart J. Beck, secy.-treas.

Ownership: W. D. Cornwell, 55% of voting stock; Stuart J. Beck, 45% of voting stock.

Represented (legal): Akin, Gump, Strauss, Hauer & Feld.

TV Stations (4):
California: KNTV, San Jose.
Illinois: WEEK-TV, Peoria.
Indiana: WPTA, Fort Wayne.
Minnesota: KBJR-TV, Duluth-Superior, WI.

GRAY COMMUNICATIONS SYSTEMS INC.

Box 48
126 N. Washington St.
Albany, GA 31703
Phone: 912-888-9390
Fax: 912-888-9374

Officers:
Terry McKenna, chmn. & chief exec. officer
James Gray Jr., pres.
Geoffrey Gray, v.p.
Phillip Greene, v.p.
Barry W. Turk, controller
Constance Greene, corporate secy.
Barbara Jones, treas.
Marcy Crowe, asst. corp. secy.

Ownership: Estate of James H. Gray Sr., Terry P. McKenna, executor, 51.48%; Sandler Associates, 11.4%; Prudential Insurance Co. of America, 4.4%; George H. Nader, 3.2%; others each with less than 2%. SA ownership: Barry M. Lewis & Harvey Sandler, gen. partners. Sandler has interest in WRKL(AM) New York, NY.

Represented (legal): Sidley & Austin.

TV Stations (3):
Florida: WJHG-TV, Panama City.
Georgia: WALB-TV, Albany.
Louisiana: KTVE, Monroe-El Dorado, AR.

Newspapers:
Georgia: The Albany Herald.

Other Holdings:
Transportation Company: Gray Transportation Co. Inc., Albany, GA.

GREAT AMERICAN BROADCASTING CO.

One East Fourth St.
Suite 600
Cincinnati, OH 45202-3713
Phone: 513-562-8000
Fax: 513-721-8413

Officers:
George E. Castrucci, chmn., pres. & chief exec. officer
Gregory C. Thomas, sr. v.p., finance & chief financial officer
Anita Wallgren, v.p., corp. relations & administration
Verna M. Meyer, treas. & asst. secy.

Broadcast Group:
Carlyle J. Wagner, pres.
Craig Millar, v.p., television sales
James Ary, v.p., engineering, radio
Jerry Kersting, v.p., business affairs
L. D. Bolton, v.p.
Terry Connelly, v.p.
Earl Beall, v.p.
Carl Gardner, v.p.
Chris Wheat, v.p.
Michael Costello, v.p.
Tom Thon, v.p.
Perry Frey, v.p.
Jim Bryant, v.p.
David Crowl, v.p.
J. Thomas Connolly, v.p.
Robert Schutt, v.p.
Bob Roof, v.p.
Vince Barresi, v.p.
Ron Bergamo, v.p.
Herndon Hasty, v.p.
Clint Sly, v.p.
Nicholas J. Miller, v.p.
Tom Schurr, v.p.
David Milner, v.p.

Ownership: Great American Communications Inc., 100%.

TV Stations (5):
Alabama: WBRC-TV, Birmingham.
Arizona: KTSP-TV, Phoenix.
Florida: WTSP-TV, St. Petersburg-Tampa.
Missouri: WDAF-TV, Kansas City.
Ohio: WKRC-TV, Cincinnati.

LPTV Stations (1):
Iowa: K45CW, Cedar Falls.

Radio Stations:
California: KROY(FM), Sacramento.
Colorado: KBPI(FM), Denver.
Florida: WXTB(FM), Clearwater.
Georgia: WKLS(FM), Atlanta.
Indiana: WNDE(AM) & WFBQ(FM), Indianapolis.
Michigan: WRIF(FM), Detroit.
Missouri: WDAF(AM) & KYYS(FM), Kansas City.
Ohio: WKRC(AM) & WKRO(FM), Cincinnati; WTVN(AM) & WLWQ(FM), Columbus.
Oregon: KEX(AM) & KKRZ(FM), Portland.
Pennsylvania: WDVE(FM), Pittsburgh.
Wisconsin: WLZR-AM-FM, Milwaukee.

Other Holdings:
Production: Hanna-Barbera Productions Inc.

GREAT LAKES COMMUNICATIONS INC.

3514 State St.
Erie, PA 16508
Phone: 814-454-5201

Officers:
Priscilla L. Schwier, pres.
Frederick Schwier, chief operating officer
Bertram A. Ramlow, chief financial officer

Ownership: Priscilla L. Schwier, 62.6%; Edward H. Lamb & Patricia Jo Lamb, 28.6% jointly.

Represented (legal): Rosenman & Colin.

TV Stations (1):
Pennsylvania: WICU-TV, Erie.

GREAT TRAILS BROADCASTING CORP.

717 E. David Rd.
Dayton, OH 45429
Phone: 513-294-3333
Fax: 513-297-5223

Officers:
Alexander J. Williams, pres.
Clark W. Davis, exec. v.p.
Scot L. Freeman, chief financial officer & treas.
Jeffrey J. Bennett, dir. of corporate engineering
Ownership: Williams Communications, 100%.

Represented (legal): Haley, Bader & Potts.

TV Stations (2):
Indiana: WFFT-TV, Fort Wayne.
Maryland: WHAG-TV, Hagerstown.

Radio Stations:
Ohio: WCOL(AM) & WXGT(FM), Columbus; WING(AM), Dayton; WGTZ(FM), Eaton; WIZE(AM), Springfield.

HOWARD GREEN GROUP

c/o WENY Inc.
Box 208
Elmira, NY 14902
Phone: 607-739-3636

Ownership: Howard Green, 50%; Donald Simmons, 50%.

Represented (legal): Cordon & Kelly.

TV Stations (2):
New Jersey: WMGM-TV, Wildwood-Atlantic City.
New York: WENY-TV, Elmira.

Radio Stations:
New Jersey: WOND(AM) & WMGM(FM), Linwood.
New York: WENY-AM & WLEZ(FM), Elmira.

GREEN RIVER BROADCASTING CO. INC.

Box 400
Campbellsville, KY 42718
Phone: 502-384-4738

Officer:
Billy Speer, pres.-secy.-treas.

Represented (legal): Schwartz, Woods & Miller.

TV Stations (1):
Kentucky: WGRB, Campbellsville.

GRIFFIN TELEVISION INC.

Box 14159
7401 N. Kelly Blvd.
Oklahoma City, OK 73113
Phone: 405-843-6641

Officers:
Martha W. Griffin, chmn.
William Kennedy, pres.
John Duck, chief financial officer

Ownership: John T. Griffin Revocable Trust, 99.9%; John W., David F. & Martha W. Griffin, trustees.

Represented (legal): Fletcher, Heald & Hildreth.

TV Stations (3):
Arkansas: 95% of KPOM-TV, Fort Smith-Fayetteville; KFAA, Rogers.
Oklahoma: KWTW, Oklahoma City.

GRK PRODUCTIONS JOINT VENTURE

Box 128
Cadillac, MI 49601
Phones: 616-775-9813; 616-775-0330

Officer:
Gary R. Knapp, chmn. & chief exec. officer
Ownership: GRK Productions Inc., 70%; GRK Productions/Joint Venture, 30%.

Represented (legal): Harry Martin.

TV Stations (1):
Michigan: WGKI, Cadillac.

GROUP ONE BROADCASTING LTD. PARTNERSHIP

853 Copley Rd.
Akron, OH 44320
Phone: 216-535-7831

Officers:
Roger G. Berk Jr., pres.
Robert C. Berk, v.p. & treas.
Phyllis V. Simms, secy.

TV Stations (1):
Ohio: WAKC-TV, Akron.

GROUP W—WESTINGHOUSE BROADCASTING

888 7th Ave.
New York, NY 10106
Phone: 212-307-3000
Fax: 212-307-3184

Officers:
Burton Stanier, chmn. & chief exec. officer
Bill Korn, pres., TV Stations Group
Don Mizner, pres., Group W Satellite Communications
Derk Zimmerman, pres., Group W Productions
Richard H. Harris, chmn., Radio Group
James Thompson, pres., Group W Radio
Gerald Udwin, v.p., Washington
Dennis Ganzak, v.p., controller
John D. Moran, v.p., human resources
Martin Messinger, v.p., secy. & chief counsel

Branch Office:
1025 Connecticut Ave.
Suite 506
Washington, DC 20036
Phone: 202-429-0194

Ownership: Westinghouse Electric Corp., 100%.

TV Stations (5):
California: KPXK, San Francisco.
Maryland: WJZ-TV, Baltimore.
Massachusetts: WBZ-TV, Boston.
Pennsylvania: KYW-TV, Philadelphia; KDKA-TV, Pittsburgh.

Radio Stations:
Arizona: KMEO-AM-FM, Phoenix.
California: KFVB(AM) & KTWV(FM), Los Angeles; KFBK(AM) & KAER(FM), Sacramento.
District of Columbia: WCPT(AM) & WCXR(FM), Washington.
Illinois: WMAQ(AM), Chicago.
Massachusetts: WBZ-AM, Boston.
Michigan: WLLZ(FM), Detroit.
New York: WINS(AM) & WNEW(FM), New York.
Pennsylvania: KYW(AM) & WMMR(FM), Philadelphia; KDKA(AM), Pittsburgh.
Texas: KRSR(FM), Dallas-Fort Worth; KILT-AM-FM, Houston; KQXT(FM), San Antonio.
Other Holdings:
Program Source: Group W Productions, Group W Satellite Communications.

TV Station Owners

GUAHAN AIRWAVES CORP.

692 N. Marine Dr.
Tamuning, GU 96911
Phone: 671-646-4873

Officers:
Edmund Y. Lee, pres.
David M. Larson, v.p.
Gary Hull, secy.
Marie Martin, treas.

Ownership: David M. Larson, 54%; Edmund Y. Lee, 23%; Tsugio Mitsui, 10%; Thomas Salisbury, 5%; Gary Hull, 4%; William R. Phillips, 2%; Marie Martin, 1%.

Represented (legal): Davis, Graham & Stubbs.

TV Stations (1):
Guam: KTGM, Tamuning.

GUILFORD TELECASTERS

Box 1618
30 S. Greene St.
Greensboro, NC 27401
Phone: 919-274-4848

Ownership: James Thrash, 11.9%; Robinson O. Everett, 32.4%; Katherine R. Everett, 32.4%; Jacob N. Froelich Jr., 7.2%; George W. Lyles Jr., 6.7%; Thomas B. Cookerly, 4.4%; Roy O. Rodwell, 2.6%; W. Baker, 2.2%. James Thrash owns KEND & KLL-LM, Lubbock; KAMA & KAMZ(FM), El Paso, TX. See also listing for Katherine & Robinson Everett.

TV Stations (1):
North Carolina: WGGT, Greensboro-High Point & Winston-Salem.

GULF COAST BROADCASTING CO.

Box 840
Corpus Christi, TX 78403
Phone: 512-883-6511

Ownership: Frank T. Smith Jr., pres., 100%.

TV Stations (1):
Texas: KRIS-TV, Corpus Christi.

H & C COMMUNICATIONS INC.

3050 Post Oak Blvd., Suite 1330
Houston, TX 77056
Phone: 713-993-2500
Fax: 713-993-2570

Officers:
William P. Hobby, chmn.
James E. Crowther, pres.
J. D. Thornburg, chief financial officer
E. Paul Huhndorf, engineering dir.

Branch Office:
2233 Wisconsin Ave. NW
Suite 442
Washington, DC 20007
Phone: 202-333-6800

Ownership: Oveta Culp Hobby, individually & as trustee, 27.6%; William P. Hobby, 27.98%; Jessica H. Cato, 27.98%; Trust for Mrs. Hobby's grandchildren, 16.44%.

Represented (legal): Dow, Lohnes & Albertson.

TV Stations (6):
Arizona: KVOA-TV, Tucson.
Florida: WESH, Daytona Beach-Orlando.
Iowa: KCCI-TV, Des Moines.
Tennessee: WTVF, Nashville.
Texas: KPRC-TV, Houston; KSAT-TV, San Antonio.

Radio Stations:
Texas: KPRC(AM), Houston.

DUANE HARM

c/o J.D.G. Television Inc.
Box 4610
Fort Smith, AR 72914
Phone: 501-785-2400

TV Stations (1):
Arkansas: 5% of KPOM-TV, Fort Smith-Fayetteville.

HARRISCOPE CORPORATION

Suite 1420
10920 Wilshire Blvd.
Los Angeles, CA 90024
Phone: 213-208-6118; 213-478-0118

Officers:
Burt I. Harris Sr., pres.
Burt I. Harris Jr., v.p.
Harvey Simpson, finance dir.

Ownership: Burt I. Harris Sr., 100%.

Represented (legal): Cohn & Marks.

TV Stations (2):
California: 75% of KWHY-TV, Los Angeles.
Illinois: 50% of WSNS-TV, Chicago.

HARRON COMMUNICATIONS CORP.

70 E. Lancaster Ave.
Frazier, PA 19355
Phone: 215-644-7500
Fax: 215-644-2790

Officers:
Margaret E. Harron, chmn.
Paul F. Harron Jr., pres.
Michael J. Mahoney, exec. v.p. & secy.-treas.
Donald M. Millinger, sr. v.p. & gen. counsel
William T. Watson, sr. v.p., advertising & v.p., marketing
Loraine Reddington, v.p., finance
Sheldon F. Storrier, corp. v.p.
Sandy King, controller

Ownership: PFH Corp., 23%; Margaret H. Bruder Trust, 21%; Patricia H. Imbesi Trusts, 21%; Paul F. Harron Trust, 16%; Margaret E. Harron Trust, 12.5%; Paul F. Harron Estate Trust, 5%; Regina H. Hanson, 2%.

Represented (legal): Hogan & Hartson.

Cable Communities (27):
Massachusetts: Bourne, Pembroke, Rockland.
Michigan: Brown City, Capac, Caseville, Chesterfield Twp., Deckerville, Mayville, Ovid, Pigeon, Port Austin, Port Hope, Port Huron, Thetford Twp., Uby, Worth Twp., Yala.

New Hampshire: Kingston, Londonderry.
New Jersey: Hamilton Twp.
New York: Canajoharie, Granville, Queensbury, Utica.
Pennsylvania: Kennett Square, Malvern.

TV Stations (2):
Maine: WMTW-TV, Portland-Poland Spring.
New York: WKTV, Utica.

Other Holdings:
Cable Advertising Representative: Metrobase
Cable Advertising Inc.
SMATV Systems.

HARTE-HANKS COMMUNICATIONS INC.

Box 269
San Antonio, TX 78291
Phone: 512-829-9000

Officers:
Robert G. Marbut, pres. & chief exec. officer, communications
Michael J. Conly, pres., KENS-TV

Ownership: Hearst Christi Caller & Times, 99.2%.

Represented (legal): Arnold & Porter.

TV Stations (1):
Texas: KENS-TV, San Antonio.

Newspapers:
Massachusetts: Daily Transcript (Dedham), The News-Tribune (Waltham), Middlesex News (Framingham).
South Carolina: Anderson Independent-Mail.

Texas: Abilene Reporter-News, Corpus Christi Caller-Times, Lewisville Daily Leader, Plano Star-Courier, San Angelo Standard-Times, Wichita Falls Times Record-News.

Publishing Holdings: Weekly publications in Massachusetts & Texas.

WILLIAM M. HARVEY

7200 Wisconsin Ave.
No. 310
Bethesda, MD 20814
Phone: 601-922-1234

TV Stations (1):
Mississippi: 10% of WDBD, Jackson.

THE HEARST CORP.

959 Eighth Ave.
New York, NY 10019
Phone: 212-262-5700

Officers:
Randolph A. Hearst, chmn.
Frank A. Bennack Jr., pres. & chief exec. officer
John G. Conomikes, v.p. & gen. mgr., broadcasting
Fred Young, dir. of broadcast operations
James R. Snyder, business mgr., broadcasting

Represented (legal): Dempsey & Koplovitz.

Newspapers:
California: San Francisco Examiner & Sunday Examiner & Chronicle.

Florida: Clearwater Sun.
Illinois: Edwardsville Intelligencer.
Michigan: Huron Daily Tribune, Midland Daily News.
New York: Albany Times-Union, Knickerbocker News.

Texas: Beaumont Enterprises, Houston Chronicle, Laredo Morning Times, Midland Reporter-Telegram, Plainview Daily Herald, San Antonio Light.

Washington: Seattle Post-Intelligencer.
National: Puck—The Comic Weekly (newspaper supplement).

Other Holdings:
Magazines: American Druggist, Colonial Homes, Connoisseur, Cosmopolitan, Country Living, Esquire, Good Housekeeping, Harper's Bazaar, House Beautiful, Motor Boating & Sailing, Popular Mechanics, Redbook, Sports Afield, Town & Country, The Antiques Collector (British), Cosmopolitan & Company (British), Good Housekeeping (British), Harpers & Queen (British), Motor (British).

Publishing Holdings: Black Book Used Car Guide, Black Book Used Truck Guide, Electronic Engineers Master, Electronic Products, Floor Covering Weekly, IC Update Master, Industrial Machinery News, LENS, Office World News, Pricing Reports, Retirement Advisory Services, Today's Office, United Cost Service, United Technical Publications.

Features Syndicator: Hearst Feature Service, King Features Syndicate.
Book Publishing: Hearst Books/Business Publishing Group, Avon Books, Wm. Morrow & Co., Arbor House, Hearst Books.
Publication Distribution: International Circulation Distributors, Periodic Publishers Service Bureau, Eastern News Distributors.
Data service: Communications Data Services, H4Media Companies & Personnel

Hearst Broadcasting

959 Eighth Ave.
New York, NY 10019
Phone: 212-649-2300

Officers:
Jack A. W. Shenkan, dir. of sales & mktg., bcstg.
Fred I. Young, dir. of operations

S. James Coppersmith, v.p. & gen. mgr., WCVB-TV
Steven Downes, v.p. & gen. mgr., WISN(AM) & WLTO(FM)

Howard Ritchie, v.p. & gen. mgr., WISN-TV
Remond A. Owen, v.p., WAPA & Hearst Radio Inc.

James Hefner, v.p. & gen. mgr., WTAE-TV
Paul Dinovitz, v.p. & gen. mgr., KMBC-TV
Philip Stolz, v.p. & gen. mgr., WDTN(TV)
James Carter, v.p. & gen. mgr., WTAE(AM) & WHTX(FM)

James R. Snyder, business mgr.
Jerry Robinson, engineering dir.

Ownership: The Hearst Corp., 100%.

Represented (legal): Dempsey & Koplovitz.

TV Stations (6):
Maryland: WBAL-TV, Baltimore.
Massachusetts: WCVB-TV, Boston.
Missouri: KMBC-TV, Kansas City.
Ohio: WDTN, Dayton.
Pennsylvania: WTAE-TV, Pittsburgh.
Wisconsin: WISN-TV, Milwaukee.

Radio Stations:
Maryland: WBAL(AM) & WYY(FM), Baltimore.
Pennsylvania: WTAE(AM) & WHTX(FM), Pittsburgh.
Wisconsin: WISN(AM) & WLTO(FM), Milwaukee.
Puerto Rico: WAPA(AM), San Juan. Sale pends.

HERITAGE BROADCASTING GROUP

Suite 335
1500 N. Woodward Ave.
Birmingham, MI 48009
Phone: 313-644-3881
Fax: 313-644-3786

Officers:
Mario F. Iacobelli, pres.
Leanne C. Schulz, v.p.
William E. Kring, chief financial officer

Ownership: Mario F. Iacobelli, 98.8%; Leanne C. Schulz, 1.2%.

Represented (legal): Hogan & Hartson.

TV Stations (3):
Michigan: WWTV, Cadillac-Traverse City;
WWUP-TV, Sault Ste. Marie.
New York: WXXA-TV, Albany.

LPTV Stations (1):
North Carolina: W69CA, Hope Mills.

MMDS Systems:
Colorado: WHK938, Denver.

Radio Stations:
Texas: KEZB-AM-FM, El Paso.

HERITAGE MEDIA CORP.

One Galleria Tower
Suite 1500
13355 Noel Rd.
Dallas, TX 75240
Phone: 214-702-7380

Officers:
James M. Hoak Jr., chmn.
David Walthall, pres.
Jeffrey E. Curtis, chief financial officer
Wayne L. Kern, sr. v.p. & secy.
Paul Fidick, exec. v.p. & pres., radio group
Wayne W. LoCurto, exec. v.p.
James J. Robinette, exec. v.p. & pres., TV group
James P. Lehr, v.p., administration & controller
Douglas N. Woodrum, v.p., development & treas.

Ownership: James M. Hoak Jr., 54.8%; James S. Cownie, 14.3%; H. C. Crown Corp., 6.1%; Goldman, Sachs & Co., 2%; Morgan Capital, 1.9%; remainder undisclosed. Ownership is given as percentage of voting stock.

Represented (legal): Sidley & Austin.

TV Stations (7):
 Florida: WEAR-TV, Pensacola-Mobile, AL.
 New York: WPTZ, Plattsburgh.
 Oklahoma: KAUT, Oklahoma City.
 South Dakota: KVV-TV, Lead-Deadwood;
 KDLT, Mitchell-Sioux Falls; KEVN-TV, Rapid
 City.
 West Virginia: WCHS-TV, Charleston.
Radio Stations:
 Missouri: WIL-AM-FM, St. Louis.
 New York: WBFF(AM) & WBEE(FM),
 Rochester.
 Oregon: KKSJ-AM-FM, Portland.
 Washington: KRPM-AM-FM, Seattle-Tacoma.
 Wisconsin: WEMP(AM) & WMYX(FM), Mil-
 waukee.

HIC BROADCASTING PARTNER

900 S. Garfield Ave.
 Alhambra, CA 91801-4441
 Phone: 818-284-0356

Officers:
 Roland G. Hernandez, pres.

Ownership: Roland A. Hernandez, gen.
 partner, 23.65%; Mr. & Mrs. Enrique Her-
 nandez, ltd. partners, 52.24% jointly; Mr. &
 Mrs. Enrique Hernandez Jr., ltd. partners,
 24.11% jointly.

Represented (legal): Dow, Lohnes & Al-
 bertson.

TV Stations (1):
 Texas: 75% of KFWD, Fort Worth-Dallas.

HOBBS FAMILY TELEVISION

5701 N. Del Paso
 Hobbs, NM 88241
 Phone: 505-393-0944

Ownership: Warren Electronic Systems,
 74.5%; Lowell Payton, 25.5%.

TV Stations (1):
 New Mexico: KHFT, Hobbs.

HOLSUM INC.

Box 2527
 400 N. Penn
 Suite 820
 Roswell, NM 88202
 Phone: 806-744-1414

Officers:
 Gene Reischman, chmn. & chief exec. officer
 William DeTournillon, chief operating officer
 Lloyd Shields, chief financial officer

Ownership: Gene Reischman, 44.67%; J. Ken-
 neth Smith, 14.64%; Steven W. Smith,
 15.34%; W. C. Taylor, 2.19%; Joseph A.
 Carriere, 2.14%.

Represented (legal): Dow, Lohnes & Al-
 bertson.

TV Stations (1):
 Texas: KCBD-TV, Lubbock.

HOLT-ROBINSON TELEVISION INC.

Drawer 3010
 Hattiesburg, MS 39401
 Phone: 904-893-4140

Officers:
 Robert N. Robinson, chmn.
 Eugene T. Tibbett Jr., v.p.

Ownership: Holt-Robinson Communications
 Corp., 100%. H-RCC ownership: Charles W.
 Holt, chmn.-secy., 70%; Robert N. Robi-
 nson, pres., 20%; Connie I. Holt, v.p., 10%.
 Charles W. Holt owns WHNY(AM), McComb,
 MS.

Represented (legal): Gardner, Carton &
 Douglas.

TV Stations (1):
 Florida: WTWC, Tallahassee.

Radio Stations:
 Alabama: WHYY-AM-FM, Montgomery.

Mississippi: WHSY-AM-FM, Hattiesburg.

THE HOME NEWS CO.

123 How Lane
 New Brunswick, NJ 08903
 Phone: 201-246-5633
 Fax: 201-246-3167

Officer:
 William M. Boyd, broadcasting

Represented (legal): Cordon & Kelly; Wiley,
 Rein & Fielding.

TV Stations (2):
 Florida: WEVU, Naples-Fort Myers.
 Tennessee: WKPT-TV, Kingsport-Johnson
 City-Bristol.

LPTV Stations (2):
 Florida: W07BR, Fort Myers; W09BS, Naples.

Radio Stations:
 California: KTYD(FM), Santa Barbara;
 KWG(AM), Stockton; KYBB(FM), Tracy.
 Connecticut: WINE(AM) & WRKI(FM), Brook-
 field-Danbury.

Tennessee: WKPT(AM) & WTFM(FM),
 Kingsport.
Washington: KAQQ(AM) & KISC(FM),
 Spokane.

Newspapers:
 New Jersey: New Brunswick Home News.
 Connecticut: The New Milford Times; 5 week-
 lies.

HOOR OF HARVEST INC.

c/o Rev. Forest Drake, WLJC(FM)
 Beattyville, KY 41311
 Phone: 606-464-8672

Officers:
 Forest Drake, pres.
 Margaret Drake, v.p.-secy.-treas.
Ownership: Non-stock corp.

TV Stations (1):
 Kentucky: WLJC-TV, Beattyville.

Radio Stations:
 Kentucky: WLJC(FM), Beattyville.

HR BROADCASTING CORP.

Suite 278
 345 N. Maple Ave.
 Beverly Hills, CA 90210
 Phone: 213-281-2600
 Fax: 213-281-2697

Officers:
 Albert P. Krivin, chmn.
 Robert O'Connor, chief operating officer

Ownership: HAR Communications Inc., 98%.
 HARCI ownership: Albert P. Krivin, chmn.,
 33.33%; Hal Gaba, vice chmn., 33.33%;
 Robin French, pres., 33.33%.

Represented (legal): Fisher, Wayland, Cooper
 & Leader (Washington); Pryor, Cashman,
 Sherman & Flynn (New York).

TV Stations (2):
 Alabama: WTTO, Birmingham.
 Wisconsin: WCGV-TV, Milwaukee.

Other Holdings:
 Broadcast Holdings: Has management service
 contract with Combined Bcstg. Inc. for
 WGBO-TV, Joliet (Chicago), IL; WGBS-TV,
 Philadelphia, PA; WBFS-TV, Miami, FL.

HUBBARD BROADCASTING INC.

3415 University Ave.
 St. Paul, MN 55114
 Phone: 612-646-5555
 Fax: 612-642-4103

Officers:
 Stanley S. Hubbard, chmn., pres. & chief exec.
 officer
 Gerald D. Deeney, v.p. & chief financial officer
 John Mayasich, v.p. & pres., radio operations
 Harold Crump, v.p., KSTP-TV

Stanley E. Hubbard II, v.p.
 Marvin L. Rosens, v.p.
 Carlos Luis, v.p., public affairs
 Jerry Danziger, v.p., KOB-TV
 David Herman, v.p., KOB-TV
 Ralph Dolan, v.p.
 Karen H. Hubbard, director
 Philip A. DuFrene, director
 Kathryn Hubbard Rominski, secy.
 Marvin Rosenberg, asst. secy.
 Constance L. Eckert, asst. secy.
Ownership: Hubbard family, 100%.

Represented (legal): Fletcher, Heald & Hildreth.

TV Stations (9):
 Florida: WTOG, St. Petersburg-Tampa.
 Minnesota: KSAX, Alexandria; WDIO-TV,
 Duluth; WRT, Hibbing; KRWF, Redwood
 Falls; KSTP-TV, St. Paul-Minneapolis.
 New Mexico: KOB-TV, Albuquerque; KOB,
 Farmington; KOBR, Roswell.

LPTV Stations (1):
 Minnesota: K16CI, Thief River Falls.

Radio Stations:
 Minnesota: KSTP-AM-FM, St. Paul-Min-
 neapolis.

HUNTSVILLE TELEVISION ACQUISITION CORP.

Suite 409
 915 Middle River Dr.
 Fort Lauderdale, FL 33304
 Phone: 305-568-2000

Officers:
 Milton Grant, pres. & chief exec. officer
 John A. Gardner, v.p. & dir. of sales
 C. Randy Stone, v.p. & gen. sales mgr.

Branch Offices:
 6025 Mastin Lake Rd.
 Huntsville, AL 35810
 Phone: 205-859-5454

Ownership: Huntsville Television Holdings
 Corp., 100%. HTHC ownership: Citicorp Ven-
 ture Capital Ltd., 80%; Huntsville Television
 Management Corp., 20%.

Represented (legal): Wilkinson, Barker, Knauer
 & Quinn.

TV Stations (1):
 Alabama: WZDX, Huntsville.

BIRNEY IMES JR. & FAMILY

c/o Columbus Television Inc.
 Box 271
 Columbus, MS 39703
 Phone: 601-327-4444

Ownership: Birney Imes Jr., Birney Imes III,
 Eugene B. Imes, Frank B. Imes, George S.
 Imes, Nancy T. Imes & Stephen B. Imes,
 principals.

TV Stations (4):
 Mississippi: WCBI-TV, Columbus.
 New Hampshire: WMUR-TV, Manchester.
 Texas: 98.4% of KDBC-TV, El Paso.
 West Virginia: 92% of WBOY-TV, Clarksburg-
 Fairmont.

Radio Stations:
 Mississippi: WCBI(AM), Columbus.

Other Holdings:
 Publishing: Commercial Dispatch Publishing
 Inc.

INDEPENDENT BROADCASTING CO.

Box 1716
 Springfield, MO 65805
 Phone: 417-862-1010

Officers:
 J. H. Cooper, pres.
 John O. Cooper, v.p.-asst. secy.-treas.
 Ellis Shook, v.p. & gen. mgr.
 Peter C. Charles, secy.

William P. Sanford, asst. secy.
 Clyde Martin, asst. treas.

Ownership: J. H. Cooper, 49.62%; The Cooper
 Foundation, 49.62%; Peter C. Charles,
 0.25%; Clyde Martin, 0.25%; William P. San-
 ford, 0.25%; Ellis Shook, 0.25%. The Cooper
 Foundation ownership: James H. Cooper,
 100%.

Represented (legal): Dempsey & Klopovitz.

TV Stations (1):
 Missouri: KOLR, Springfield.

INDEPENDENT COMMUNICATIONS INC.

2000 W. 42nd St.
 Sioux Falls, SD 57105
 Phone: 605-338-0017

Officers:
 Charles D. Poppen, pres.
 Richard T. DeVaney, v.p.
 Thomas J. Whalen, secy.-treas.

Ownership: Independent Broadcasting Inc.,
 29.89%; Family Broadcasting Co. Inc.,
 23.37%; Charles D. Poppen, 23.37%; Char-
 les W. Bernard Jr., 14.67%; David & Marilyn
 K. Hoversten, 4.34% jointly; IBI ownership:
 Charles D. Poppen, pres.; Thomas J.
 Whalen, secy.-treas., 3%; RIBobb & Elum
 Co., 22%; E. C. Strangland, 20%; Tele/Tech
 Inc., 20%; Probstolte Leasing Corp., 11%;
 Wenk Produce, 11%; 4 others, each with less
 than 5%. **FBCI ownership:** Jerry D.
 Montgomery, pres., 48%; Donna
 Montgomery, secy., 48%; Betty J. Harris,
 v.p., 1%; Peggy Jo Kinden, 1%; Karla
 Schmidt, 1%; Opal Montgomery, 1%.

TV Stations (1):
 South Dakota: KTTW, Sioux Falls.

INTERCONTINENTAL TV GROUP INC.

12401 W. Olympic Blvd.
 Los Angeles, CA 90064
 Phone: 213-478-1818

Ownership: Aliza Corp. & Equity Investors Inc.,
 principals. **AC ownership:** Ray L. Beindorf,
 chmn.-secy.; Thomas Headley, pres.-treas.

Represented (legal): Leventhal, Senter & Ler-
 man.

TV Stations (2):
 California: KSCI, San Bernardino-Los Angeles.
 Hawaii: KHAI-TV, Honolulu.

IOWA STATE UNIVERSITY BROADCASTING CORP.

WOI-TV
 Ames, IA 50011
 Phone: 515-294-5555
 Fax: 515-294-8503

Officers:
 Robert G. Helmers, pres. & chief operating
 officer
 Don Wirth, chief financial officer
 John D. Shors, secy.
 Margaret S. Pickett, treas.

Represented (legal): Cohn & Marks.

TV Stations (1):
 Iowa: WOI-TV, Ames-Des Moines.

Other Holdings:
 Broadcast Holdings: Satellite transmission.

JEFFERSON-PILOT COMMUNICATIONS CO.

One Julian Price Place
 Charlotte, NC 28208
 Phone: 704-374-3500
 Fax: 704-374-3885

Officers:
 W. Roger Soles, chmn.
 James G. Babb Jr., pres.

TV Station Owners

Daniel McAister, sr. v.p., media services & gen. counsel
 Edwin Conrad, sr. v.p., finance & administration
 Cullie M. Tarleton, sr. v.p. & gen. mgr., WBTV
 Ownership: Jefferson-Pilot Corp., 100%
 Represented (legal): Wiley, Rein & Fielding.

TV Stations (2):
 North Carolina: WBTV, Charlotte.
 Virginia: WWBT, Richmond.

Radio Stations:
 California: KSON-AM-FM, San Diego.
 Colorado: KYGO-AM-FM, Denver.
 Florida: WWSN(AM) & WLFY(FM), Miami.
 Georgia: WQXI(AM) & WSTR(FM), Atlanta-Smyrna.
 North Carolina: WBT-AM-FM, Charlotte.

Other Holdings:
 Program Source: Jefferson-Pilot Teleproductions, Jefferson-Pilot Sports Enterprises.
 Data service: Jefferson-Pilot Data Services.
 Service company: Jefferson-Pilot Retail Services, Charlotte, NC. Jefferson-Pilot Co-Opportunities, San Francisco, CA.

JET BROADCASTING CO. INC.

1635 Ash St.
 Erie, PA 16503
 Phone: 814-864-4902

Officers:
 Myron Jones, chief exec. officer
 John Kanzius, pres.

Ownership: Myron Jones, 74.8%; John Kanzius, 25.2%. Myron Jones also controls WHOT(AM), Campbell, OH (sale pends) & WHOT-FM, Youngstown, OH.

Represented (legal): Reddy, Begley & Martin.

TV Stations (1):
 Pennsylvania: WJET-TV, Erie.

Radio Stations:
 Pennsylvania: WJET(FM), Erie.

J. P. COMMUNICATIONS

2475 N. Jack Rabbit Ave.
 Tucson, AZ 85745
 Phone: 602-884-9001

Ownership: David Polan, 100%.

TV Stations (1):
 Arizona: KPOL, Tucson.

KADN BROADCASTING INC.

1500 Eraste Landry Rd.
 Lafayette, LA 70506
 Phone: 318-237-1500

Ownership: Charles H. Chatelain, 100%.

Represented (legal): Mullin, Rhyne, Emmons & Topel.

TV Stations (1):
 Louisiana: KADN, Lafayette.

KA'IKENA LANI TV CORP.

315 Sand Island Rd.
 Honolulu, HI 96819-2295
 Phone: 808-842-5555
 Fax: 808-842-4594

Officers:
 Lee M. Holmes, chmn. & pres.
 Bryan Holmes, v.p., programming
 Mark Holmes, v.p., engineering & counsel
 Ron Chung, controller

Ownership: Lee M. Holmes; Cynthia A. Char, 13%; Ernie A. Galito, 13%; Karen Kanakanui, 13%; Richard Kanakanui, 13%; Henry Osborne, 13%; Joan S. Holmes, Mark S. Holmes & Bryan Holmes, 17.5% jointly. The Holmes have interest in licensee of KOKU(FM) Agana, Guam; in Guam Cable TV & Tropic Isles Cable TV Corp.

Represented (legal): Brown, Finn & Nietert.

TV Stations (1):
 Hawaii: KFVE, Honolulu.

KANSAS CITY YOUTH FOR CHRIST INC.

4715 Rainbow Blvd.
 Shawnee Mission, KS 66205
 Phone: 913-262-1700

Officer:
 Ronnie Metsker, exec. dir.

Ownership: Non-stock, non-profit corp.

Represented (legal): Wiley, Rein & Fielding.

TV Stations (1):
 Missouri: KYFC, Kansas City.

KAYU-TV PARTNERS LTD.

Box 8115
 S. 4600 Regal St.
 Spokane, WA 99203
 Phone: 509-448-2828
 Fax: 509-448-3815

Officer:
 Robert J. Hamacher, gen. mgr.

Ownership: Robert J. Hamacher, gen. partner. Hamacher is also gen. partner of KCY-TV (LPTV owner).

TV Stations (1):
 Washington: KAYU-TV, Spokane.

LPTV Stations (3):
 Idaho: K20BZ, Sandpoint.
 Washington: K44CK, Chelan; K09UP, Colville.

KCIK-TV INC.

3100 N. Stanton St.
 El Paso, TX 79902
 Phone: 915-533-1414

Officers:
 Jonathan Mulderrig, chmn.
 Scott H. Robb, pres.-secy.

Ownership: John Mulderrig, 100%.

Represented (legal): Robb & Henning.

TV Stations (1):
 Texas: KCIK, El Paso.

KELLY BROADCASTING CO.

3 Television Circle
 Sacramento, CA 95814-0794
 Phone: 916-444-7300
 Fax: 916-325-3711

Officers:
 Robert E. Kelly, partner
 Jon S. Kelly, partner
 John Kueneke, gen. mgr., KCRA-TV
 Roger Ottenbach, gen. mgr., KCPQ

Ownership: Kelly Television Co., 90%; Adams Trusts, 10%. KTC ownership: Robert E. Kelly, 41%; Jon S. Kelly, 41%; Christopher R. Kelly, 9%; Gregory G. Kelly, 9%.

Represented (legal): Koteen & Naftalin.

TV Stations (2):
 California: 90% of KCRA-TV, Sacramento.
 Washington: 90% of KCPQ, Tacoma-Seattle.

KHQ INC.

Box 8088
 Spokane, WA 99203
 Phone: 509-448-6000

Officers:
 W. H. Cowles III, pres.
 Michael K. Nielsen, treas.

Ownership: Cowles Publishing Co.

TV Stations (1):
 Washington: KHQ-TV, Spokane.

Radio Stations:
 Washington: KHQ-AM-FM, Spokane.

Newspapers:
 Washington: Spokane Chronicle.

KICU INC.

1585 Schallenberg Rd.
 San Jose, CA 95131
 Phone: 408-298-3636

Officers:
 William R. Hirshey, pres.
 James H. Evers, v.p.
 John W. DuBois, v.p.
 William S. Beeman, secy.-treas.

Ownership: Ralph C. Wilson Industries, 75%; William R. Hirshey, 10%; James H. Evers, 6.25%; William S. Beeman, 2.5%. See listing for Ralph C. Wilson Jr.

TV Stations (1):
 California: KICU-TV, San Jose.

KING BROADCASTING CO.

333 Dexter Ave. N.
 Seattle, WA 98109
 Phone: 206-448-5555

Officers:
 Steven A. Clifford, pres. & chief exec. officer
 Eric S. Bremner, pres., bcstg.
 Ed Hewson, pres., CATV
 Stan Mak, sr. v.p., radio
 Suzanne Sorknes, v.p. & gen. counsel
 Stephen G. Welch, v.p., finance
 Joe Duffy, v.p., employe relations
 Ken Hermanson, v.p. & chief engineer, bcstg.
 Don Schlosser, v.p., acquisitions & development

Washington Office:

News Bureau
 400 N. Capitol St.
 Suite 161
 Washington, DC 20001
 Phone: 202-737-4624
 George Snyder, bureau chief

Ownership: Dorothy S. Bullitt Estate, 29%; Harriet Stimson Bullitt, 24.2%; Priscilla Bullitt Collins, 22.3%; Bullitt Foundation, 2.8%; Josiah Collins, 2.1%; 85 others.

Represented (legal): Fletcher, Heald & Hildreth.

TV Stations (7):
 Hawaii: KHBC-TV, Hilo; KHNL, Honolulu; KOGG, Waiuku.
 Idaho: KTVB, Boise.
 Oregon: KGW-TV, Portland.
 Washington: KING-TV, Seattle; KREM-TV, Spokane.

LPTV Stations (4):
 Hawaii: K21AG, Waiuku.
 Idaho: K53DM, Twin Falls.
 Oregon: K29AZ, Newport; K08KN, Prineville.

Radio Stations:
 California: KSFO(AM) & KYA(FM), San Francisco.

Oregon: KGW(AM) & KINK(FM), Portland.
 Washington: KING-AM-FM, Seattle.

Other Holdings:
 Cable Holdings: Has multiple holdings through King Videocable Co.
 Broadcast Holdings: Northwest Mobile Television in Seattle, Los Angeles, San Francisco, Minneapolis & Honolulu.

KMTR INC.

Box 7308
 Eugene, OR 97401-0208
 Phone: 503-746-1600

Officers:
 Hugh E. Davis, chmn.
 Robert W. Davis, pres.
 Campbell T. Wilson, v.p.-asst. secy.
 Julie Strandien, programming dir.
 Richard Solberg, engineering dir.
 Richard G. Picatti, secy.-treas.

Ownership: Robert A. Paisley, 17.28%; Hugh E. Davis, 15.85%; Lorraine M. Davis Trust, 14.66%; Robert W. Davis, 8.43%; Robert W. Strausz, 7.24%; Lee Semon Jr., 7.21%;

Eugene L. Shields, 5.4%; Richard G. Picatti, 5.25%; Donald S. Picatti, 5.25%; Campbell T. Wilson, 2.86%; C. Keith Riffe, 2.78%; Sperry A. McNaughton, 2.65%; Lori Davis Campbell, 2.31%; James E. Davis, 2.31%; 3 others, each with less than 1%.

Represented (legal): Haley, Bader & Potts.

TV Stations (1):
 Oregon: KMTR-TV, Eugene-Springfield.

KMVT BROADCASTING INC.

1100 Blue Lakes N.
 Twin Falls, ID 83301
 Phone: 208-733-1100

Ownership: Root Co., 100%. RC ownership: Chapman S. Root, 100%.

TV Stations (1):
 Idaho: KMVT, Twin Falls.

KNOXVILLE CH. 8 LTD. PARTNERSHIP

Box 59088
 Knoxville, TN 37950
 Phone: 615-689-6000
 Fax: 615-689-9047

Ownership: Donald K. Bagwell, Ralph N. Boston, Lewis F. Cosby, John D. Engelbrecht, Earl R. Taylor & Sue C. Walker, gen. partners, 1% each; South Central Communications Corp., ltd. partner 69%; Tennessee Telecorp Inc., ltd. partnership, 25%. SCCC ownership: John D. Engelbrecht, 70%; Bettie A. Engelbrecht, 30%. TTI ownership: Donald K. Bagwell, 20%; Ralph N. Boston, 20%; Lewis F. Cosby, 20%; Earl R. Taylor, 20%; Sue C. Walker, 20%. SCCC has LPTV & radio holdings.

Represented (legal): McCampbell & Young, P.C.

TV Stations (1):
 Tennessee: WKXT-TV, Knoxville.

KOAM LTD. PARTNERSHIP

45 Milk St.
 Boston, MA 02109
 Phone: 417-624-0233

Ownership: KOAM Partners Inc., 1%; KOAM L.P., 99%. KOAM L.P. ownership: Sippican Broadcasting Inc., 38.3%; Shiretown Broadcasting Inc., 19.8%; Lincoln Broadcasting Inc., 18.5%; Taurus Broadcasting Inc., 12.3%; David D. Croll, 2.89%; Christopher Gaffney, 2.5%; James Wade, 2.5%; Stephen F. Gormley, 0.2%; Richard H. Churchill, 0.19%; William D. Collatos, 0.13%. Churchill is sole shareholder of Lincoln Bcstg. Inc. Collatos is sole shareholder of Taurus Bcstg. Inc.

Represented (legal): Latham & Watkins.

TV Stations (1):
 Kansas: KOAM-TV, Pittsburg-Joplin, MO.

KOINONIA BROADCASTING INC.

Box 2020
 Lexington, NC 27293
 Phone: 704-246-2020

Officers:
 Robert R. D'Andrea, chmn.
 William P. Register, pres.
 Charles D. Brown, v.p.
 Carolyn R. Register, secy.-treas.

Ownership: Non-profit, non-stock corp. Robert R. D'Andrea & William P. Register are on the board of directors of Christian Television Network (see listing).

TV Stations (1):
 North Carolina: WEJC, Lexington.

KOPLAR COMMUNICATIONS INC.

4935 Lindell Blvd.
 St. Louis, MO 63108
 Phone: 314-367-7211

Officers:
Edward J. (Ted) Koplak, pres.
Raymond J. Schonbak, exec. v.p., broadcast-
ing
Elliott Troshinsky, v.p. & gen. mgr., KRBK-TV
Robert William Fulstone, v.p. & gen. mgr.,
KPLR-TV

Ownership: Koplak Enterprises Inc., 100%.
Represented (legal): Koteen & Naftalin.

TV Stations (2):
California: KRBK-TV, Sacramento-Stockton.
Missouri: KPLR-TV, St. Louis.

KRYPTON BCSTG. OF JACKSONVILLE INC.

3681 Prospect Dr.
Riviera Beach, FL 33404
Phone: 407-842-1558

Ownership: C. E. Feltner Jr., pres.-dir., 100%.

TV Stations (1):
Florida: WNFT, Jacksonville.

K-SIX TELEVISION INC.

301 Artesian St.
Corpus Christi, TX 78401
Phone: 512-723-2923

Officers:
Vann M. Kennedy, pres.
Charles R. Manning, v.p.
Cecil E. Burney, secy.
Lillian R. Mahoney, treas.

Ownership: Corpus Christi Bcstg. Co. Inc.,
54.2%; Vann M. Kennedy, 29%; Cecil E. Burney,
1.2%; Charles R. Manning, 0.66%; 32
others each with less than 3%.

TV Stations (2):
Texas: KZTV, Corpus Christi; KVTV, Laredo.

KSWO-TV CO. INC.

Box 708
Lawton, OK 73502
Phone: 405-355-7000

Officers:
R. H. Drewry, chief exec. officer
Larry Patton, chief operating officer
Jerry Vandiver, marketing dir.
Mike Taylor, programming dir.
Derrick McMillan, engineering dir.

Ownership: R. H. Drewry Group, 69%; T. R.
Warkentin Estate, 15.5%; Edith Scott, 15.5%.
R. H. Drewry Group also has cable & radio
holdings. R. H. Drewry & KSWO-TV have
interest in Panhandle Telecasting Co., see
listing.

TV Stations (1):
Oklahoma: KSWO-TV, Lawton-Wichita Falls,
Texas.

KT COMMUNICATIONS LTD. PARTNER-SHIP III

Suite 830
333 W. Wacker Dr.
Chicago, IL 60606
Phone: 513-263-2662

Ownership: KT Communications Ltd. Partner-
ship, gen. partner; Alexandria Media Group
Inc., gen. & ltd. partner; 900 Commu-
nications Ltd. Partnership, gen. & ltd. partner. KT
Communications L.P. ownership: KT Com-
munications Inc., gen. partner; Alexandria
Media Group Inc., ltd. partner; 900 Com-
munications Ltd. Partnership, ltd. partner.
KTCI ownership: David A. Tolliver, pres.,
25%; Raul Kogan Noberto, chmn.-chief
exec. officer, 75%. AMGI ownership: Harry
L. Brock, pres., 55%; John F. Larison, exec.
v.p., 12.5%; Benton Burroughs Jr., v.p.,
12.5%; Christopher A. Kidd, v.p.; Suzanne
S. Brock, secy.-treas., 15%. 900 Com-
munications L.P. ownership: NCLP Inc.,
gen. partner; 900 Partners Investment, ltd.

partner; NC Partners Investments, ltd.
partner. NCLPI ownership: Judd D. Malkin,
chmn.; Neil G. Bluhm, pres.; Burton Glazov,
v.p.

TV Stations (1):
Ohio: WKFE, Dayton.

KTAL-TV INC.
3227 Summerhill Rd.
Texarkana, TX
Phone: 618-425-2422

Ownership: Walter E. Hussman Jr., trustee of
Hussman Family Trusts, 100%. Hussman is
principal of WEHCO Video Inc., with cable,
publishing & common carrier interests.

TV Stations (1):
Louisiana: KTAL-TV, Shreveport-Texarkana,
Texas.

Radio Stations:
Arkansas: KAMD(AM) & KWEH(FM), Camden.
Texas: KCMC(AM), Texarkana.

Newspapers:
Arkansas: Camden News. Hussman family
controls Wehco Media Inc., which controls
Hot Springs Sentinel Record, El Dorado
News-Times, Little Rock Arkansas
Democrat, Magnolia Banner-News, Hope
Star (25%), Texarkana Gazette.
Texas: Jacksonville Progress (25%).

KTBS INC.

312 E. Kings Hwy.
Shreveport, LA 71104
Phone: 318-868-3644

Officers:
Charles Wray, chmn.-secy.-treas.
Edwin W. Wray Jr., pres.
George D. Wray, v.p.
Lois Wray Rowe, v.p.

Ownership: E. Newton Wray Estate, 37.5%;
Charles W. Wray, 26.38%; George D. Wray
Jr., 26.38%; Evelyn Wray Smith, 4.16%; Lois
Wray Rowe, 2.77%; Edwin N. Wray Jr.,
2.77%.

TV Stations (1):
Louisiana: KTBS-TV, Shreveport.

KTBY INC.

1840 S. Bragaw St.
Suite 101
Anchorage, AK 99508
Phone: 907-274-0404

Officers:
Ronald K. Bradley, chief exec. officer
Sean M. Bradley, chief operating officer
Peggy Bradley, chief financial officer
Ownership: Ronald K. Bradley, 100%.

TV Stations (1):
Alaska: KTBY, Anchorage.

KTMA ACQUISITION CORP., DEBTOR-IN-POSSESSION

1640 Como Ave.
St. Paul, MN 55108

Officers:
Donald W. O'Connor, chief exec. officer
Edward Herlihy, chief financial officer
Ownership: Donald W. O'Connor, 50% of
voting stock; Edward Herlihy, 50% of voting
stock.

TV Stations (1):
Minnesota: KTMA-TV, Minneapolis-St. Paul.

KUSK INC.

3211 Tower Rd.
Prescott, AZ 86301
Phone: 602-778-6770

Officers:
William H. Sauro, pres. & chief exec. officer

Richard C. Howe, v.p. & gen. mgr.
Ronna Sauro, secy.

Ownership: William H. Sauro, 45%; Neighbor-
hood TV Co., 30%; Allstate Insurance, 14.3%.
NRTC ownership: Marshall M. Carpenter Jr.,
pres., 18.7%; William H. Sauro, v.p., 18.7%;
Lyle Mattier, treas., 18.6%; Aista & Co., 44%.

Represented (legal): Cohn & Marks.

TV Stations (1):
Arizona: KUSK, Prescott-Phoenix.

LPTV Stations (1):
Arizona: K27AN, Phoenix.

KUTV INC.

Box 30901
2185 South 3600 West
Salt Lake City, UT 84119
Phone: 801-973-3000
Fax: 801-973-3260

Officers:
George C. Hatch, chmn.
Jeffrey B. Hatch, pres. & gen. mgr.
John A. Kapitula, chief financial officer

Ownership: The Standard Corp., 80%; Com-
munications Investment Corp., 20%. TSC
ownership: The Hatch Family. CIC own-
ership: George C. Hatch, 50%; Wilda Gene
Hatch, 50%. The Standard Corp. owns the
Ogden Standard Examiner. The Hatch Family
owns licensees of KUPI & KQPI-FM, Idaho
Falls, ID; KALL(AM) & KLCY-FM, Salt Lake
City, UT & KVEL-AM-FM, Vernal, UT.

Represented (legal): Haley, Bader & Potts.

TV Stations (1):
Utah: KUTV, Salt Lake City.

LPTV Stations (2):
Utah: K64BO, Delta/rural Millard County;
K43AE, Myton/rural Duchesne County.

KVHP-TV PARTNERS

Suite 102
3638 Camino Del Rio N
San Diego, CA 92108

Ownership: Calcasieu Communications Inc.,
gen. partner, 5%; Donald R. Dombrow, ltd.
partner, 37.9%; Michael S. Dillon, ltd.
partner, 10.9%; Charles P. Muckenthaler, ltd.
partner, 10.9%; Gary D. Hardesty, ltd.
partner, 7.13%; Sol Gerber, ltd. partner, 5%;
Bernard J. Kurtin, ltd. partner, 5%; Jon R.
Kurtin, ltd. partner, 2%; TV 29 Assoc., ltd.
partner, 16%.

TV Stations (1):
Louisiana: KVHP, Lake Charles.

KWTX BROADCASTING CO.

6700 American Plaza
Waco, TX 76712
Phone: 817-776-1330

Officers:
M. N. Bostick, chmn. & gen. mgr., KWTX
Broadcasting.

Ownership: LBJ Corp., 29.03%; M. N. Bostick,
12.46%; L. L. Sams & Sons, 12.45%; Robert
Levy, 8.64%; Thomas D. Stribling, 7.97%;
Estate of Hilton E. Howell, 6.23%; Estate of
W. W. Callan Sr., 4.87%; George Chase; E.
S. Chase, 4.49%; Diana C. Braswell, 3.79%;
W. Woody Callan Jr., 3.79%; Donald Howell
& Donna Howell, 3.11% jointly. The LBJ
Corp. owns Karmack Corp. which has cable
& radio holdings. M. N. Bostick, Mrs. W. W.
Callan Sr., Estate of Ann Mitchell & Estate of
Brazas A. Varisco own 10% each of KBTX-
TV, Bryan, TX; remaining 10% is owned by
John M. Lawrence III & Estate of Harry L.
Gillam.

Represented (legal): Cordon & Kelly.

TV Stations (2):
Texas: 50% of KBTX-TV, Bryan; KWTX-TV,
Waco.

Radio Stations:
Texas: KWTX-AM-FM, Waco.

KXRM PARTNERSHIP

Box 15815
Colorado Springs, CO 80935
Phone: 719-591-1121

Ownership: Z/L Media Corp., gen. partner,
50%; Edison Media Inc., gen. partner, 50%.
ZLMC ownership: Bernard C. Ziegler III, 35%;
John V. Limbach, v.p., 10%; Bernard A.
Ziegler, 20%; R. Joseph Fuchs, 15%; Jeffrey
J. Ziegler, 10%; Richard J. Glaisner, 10%. EMI
ownership: Larry Douglas, pres., 50%; Kim
Carlson, v.p.-secy.-treas., 50%.

TV Stations (1):
Colorado: KXRM-TV, Colorado Springs.

LAMCO COMMUNICATIONS INC.

Suite 312
460 Market St.
Williamsport, PA 17701
Phone: 717-318-8891

Officers:
Andrew W. Stabler Jr., chmn.
Marshall R. Noecker, pres.
Robert J. Cunnion Jr., v.p.
Howard J. Lamade Jr., v.p. & secy.
James H. Lamade, v.p. & treas.
Bernard G. Kolczynski, v.p., finance

Ownership: Howard J. Lamade Jr., 16.9%;
James H. Lamade, 8.2%; Robert J. Lamade,
7.5%; Andrew W. Stabler Jr., 1.78%; Ralph
R. Crammer, 1.29%; Robert J. Cunnion Jr.,
0.82%; Ruth S. Mitchell, 0.75%; Marshall R.
Noecker, 0.75%; Bernard G. Kolczynski,
0.23%; remainder publicly held.

Represented (legal): Koteen & Naftalin.

TV Stations (3):
Mississippi: WXVT, Greenville.
Texas: KTXS-TV, Sweetwater-Abilene.
Virginia: WCYB-TV, Bristol-Kingsport-Johnson
City, TN.

Radio Stations:
Pennsylvania: WLYC(AM), Williamsport,
WILQ(FM), Williamsport.

LANDMARK COMMUNICATIONS INC.

150 W. Brambleton Ave.
Norfolk, VA 23501
Phone: 804-446-2000

Officers:
Frank Batten, chmn.
Richard F. Barry, pres. & chief exec. officer
John O. Wynne, chief operating officer & pres.,
Newspaper & Bcstg. Group
Michael Eckert, pres., Broadcast & Video
Enterprises & chmn., The Weather Channel.

Represented (legal): Hogan & Hartson.

TV Stations (1):
Nevada: KLAS-TV, Las Vegas.

Radio Stations:
Virginia: WTAR(AM) & WLTY(FM) Norfolk.

Newspapers:
Maryland: Owns 49.9% of Capital-Gazette
Communications Inc. which publishes daily
Annapolis Capital, Baltimore Magazine,
Washingtonian Magazine.

North Carolina: Greensboro News and Record.
Virginia: The Virginian-Pilot (Norfolk), The
Ledger-Star (Norfolk), Roanoke Times &
World News.

National: Landmark Community Newspapers
Inc. a wholly-owned subsidiary, publishes
five community dailies, three tri-weeklies,
eight semi-weeklies, eighteen weeklies, ten
specialty publications, twenty-three shop-
pers.

Other Holdings:
Program Source: The Weather Channel (cable
network), Atlanta, GA.

TV Station Owners

Magazine: Interest in Chicago (magazine). Landmark's Special Publications division publishes free distribution leisure activity newsprint magazines in Jacksonville, FL; New Orleans, LA; Greensboro, NC; Richmond, VA; Virginia Beach, VA.

Service company: Owns 80% of Environmental Satellite Systems Inc., weather computer systems; own 80% of Executive Productivity Systems Inc., computer product & software distributors.

T. B. LANFORD ESTATE

Box 951
605-11 Washington St.
Alexandria, LA 71301
Phone: 318-445-2456

Ownership: Tedford E. Kimbell & Mary Jane Harper, co-executors.

Represented (legal): Wiley, Rein & Fielding.

TV Stations (1):
Texas: KLST, San Angelo.

Radio Stations:
Louisiana: KALB(AM) & KZMZ(FM), Alexandria.

Other Holdings:
Owns 55% of Lanford Telecasting Co. (see listing).

LANFORD TELECASTING CO. INC.

605-21 Washington St.
Alexandria, LA 71301
Phone: 318-445-2456

Officers:
Les Golmon, v.p. & gen. mgr.
Jimmy Fox, operations mgr.
Brenda Kaiser, comptroller-treas.
Jim Reardon, gen. sales mgr.
Frances Yeager, program dir.
Roland Phillips, chief engineer

Ownership: Estate of T. B. Lanford (see listing), Tedford E. Kimbell & Mary Jane Harper, executors, 55%; Bill L. Fox, 29%; Sylvan Fox, 16%.

TV Stations (1):
Louisiana: KALB-TV, Alexandria.

LEE ENTERPRISES INC.

215 N. Main St.
Davenport, IA 52801
Phone: 319-383-2193

Officers:
Lloyd G. Schermer, chmn., chief exec. officer & dir.
Richard Gottlieb, pres., chief operating officer & dir.

Michael Riley, v.p., finance, treas. & chief financial officer
Ronald Rickman, v.p., newspaper group & dir.
Robert Ross, v.p., new ventures
Gary Schmedding, v.p., bcstg.
Floyd Whellan, v.p., human resources & corporate planning
C. D. Waterman III, secy.
Richard P. Galligan, asst. secy.-treas.
Norman Staudt, asst. secy.-treas.

Rance Crain, dir.
Harry Fischer Jr., dir.
J. P. Guerin, dir.
William E. Olsen, dir.
Phyllis Sewell, dir.
Richard Sonnenfeldt, dir.
Mark Vitter, dir.

Represented (legal): Reed, Smith, Shaw & McCloy.

TV Stations (7):
Arizona: KGUN, Tucson.
Hawaii: KGMD-TV, Hilo; KGMB, Honolulu; KGMV, Waiuku.
Nebraska: KMTV, Omaha.
Oregon: KOIN-TV, Portland.

West Virginia: WSAZ-TV, Huntington-Charleston.

LPTV Stations (1):
Iowa: K51DK, Ottumwa.

Newspapers:
Illinois: Decatur Herald & Review, Kewanee Star-Courier, Southern Illinoisian (Carbondale).

Iowa: The Bettendorf News (weekly), Davenport Quad-City Times, Mason City Globe-Gazette, Muscatine Journal, Ottumwa Courier.

Minnesota: Winona Daily News.
Montana: Billings Gazette, Butte Montana Standard, Helena Independent Record, Missoulian (Missoula).

Nebraska: Lincoln Star.
North Dakota: The Bismarck Tribune, Farm & Ranch Guide (semi-monthly), Bismarck.
Oregon: Corvallis Gazette-Times.
South Dakota: Rapid City Journal.

Wisconsin: La Crosse Tribune, Madison Wisconsin State Journal, Racine Journal-Times.

LE SEA BROADCASTING CO.

Box 12
South Bend, IN 46624
Phone: 317-773-5050

Officers:
Lester Sumrall, chmn.
S. Sumrall, pres.
Peter Sumrall, v.p.
Louise M. Sumrall, secy.-treas.
Doug Garlinger, dir. of engineering

Ownership: Non-profit organization.

TV Stations (7):
Colorado: KWHI, Castle Rock.
Hawaii: KWHI, Hilo; KWHE, Honolulu.
Indiana: WHMB-TV, Indianapolis; WHME-TV, South Bend.
Oklahoma: KWHB, Tulsa.
Wisconsin: WHKE, Kenosha.

LPTV Stations (1):
Hawaii: K36CT, Kailua-Kona.

Radio Stations:
Indiana: WHME(FM), South Bend.

Other Holdings:
Broadcast Holdings: WHRI Noblesville, TN, shortwave operation.

LEWIS BROADCASTING CORP.

Box 13646
10001 Abercorn
Savannah, GA 31406
Phone: 912-925-0022
Fax: 912-925-0030

Officers:
J. C. Lewis, chmn. & pres.
J. Fred Pierce, exec. v.p.

Ownership: J. C. Lewis Jr., 100%.

Represented (legal): Reed, Smith, Shaw & McCloy.

TV Stations (3):
Georgia: WLTZ, Columbus; WJCL, Savannah.
South Carolina: WLTX, Columbia.

Radio Stations:
Georgia: WJCL-FM, Savannah.
Mississippi: WZR(X)(AM) & WSTZ(FM), Vicksburg/Jackson.

LIBERTY BROADCAST CO.

1305 N. Airport Rd.
Cedar City, UT 84720
Phone: 801-586-5938

Officers:
Mike Golden, gen. mgr.
Buddy Valerius, chief engineer
Ron Maestri, program dir.

Ownership: Michael G. Golden, 54.5%; John E. Dierks, 45.5%.

TV Stations (1):
Utah: KCCZ, Cedar City.

LIFE ANEW MINISTRIES

Box 1087
Madisonville, KY 42431

Officers:
John W. Stalls, pres.
John R. Price, v.p.
Rick Tomlinson, marketing & programming dir.
Linda M. Stalls, secy.-treas.

Ownership: Non-stock corp.

TV Stations (1):
Kentucky: WLCN, Madisonville.

LIN TELEVISION CORP.

1370 Ave. of the Americas
New York, NY 10019
Phone: 212-765-1902

Officers:
Donald A. Pets, chmn. & pres.
Gary Chapman, pres., TV group
Richard P. Verne, group v.p., radio
Robert S. Cecil, group v.p., cellular radio-telephone
Harold N. Spitz, v.p.
Mark M. Evers, v.p.
Ronald Graiff, v.p., engineering
Arnold S. Blauweiss, v.p., finance
David M. Naseman, v.p., general counsel & secy.

Michael Plouf, v.p., corporate development & treas.

Frank O'Neil, v.p.
Richard Rosenfeld, v.p.
James F. Saunders, v.p.
Daniel B. Stokes, corporate controller

Ownership: Publicly held.

Represented (legal): Wilmer, Cutler & Pickering.

TV Stations (7):
Illinois: WAND, Decatur.
Indiana: WANE-TV, Fort Wayne; WISH-TV, Indianapolis.
Michigan: WOTV, Grand Rapids-Kalamazoo.
Texas: KXAN-TV, Austin; KXAS-TV, Fort Worth-Dallas.
Virginia: WAVY-TV, Portsmouth-Norfolk-Newport News.

LPTV Stations (6):
Texas: K49CY, Austin; K20CU, Bertram; K31CQ, Blanco; K32DA, La Grange; K16CJ, Llano; K40CT, San Marcos.

Other Holdings:
Cellular Radio: Has cellular interests.
Magazine: GuestInformer publishes advertiser-supported hardcover magazines placed in hotel rooms in major metropolitan areas.

LINCOLN BROADCASTING CO.

100 Valley Dr.
Brisbane, CA 94005
Phone: 415-468-2626
Fax: 415-467-7559

Officer:
Brian Holton, gen. mgr.

Ownership: Lincoln Television Inc., gen. partner; Lillian Lincoln, ltd. partner; Lincoln Howell, ltd. partner.

Represented (legal): Miller & Holbrooke.

TV Stations (1):
California: KTSF, San Francisco.

LOCAL TELEVISION ASSOCIATES INC.

Box 2069
1 Television Place, Hwy. 70-E
Morehead City, NC 28557
Phones: 919-240-0888; 919-726-4131
Fax: 919-240-2028

Officers:
John W. Gainey III, pres.
Lockwood Phillips, v.p.
Frederick J. McCune, secy.-treas.

Ownership: John W. Gainey III, 18.54%; Frederick J. McCune, 17.54%; Ann T. Munden, 15.92%; Robert R. Hiker, 15%; William R. Rollins, 15%; Lockwood Phillips, 7%; Walter Phillips, 7%; Ramon N. Redford Jr., 4%.

Represented (legal): Fisher, Wayland, Cooper & Leader.

TV Stations (1):
North Carolina: WFXI, Morehead City.

LPTV Stations (2):
North Carolina: W64AZ, Kinston-Greenville; W51AX, Washington.

LOCKE SUPPLY CO.

Box 26128
Oklahoma City, OK 73126
Phone: 405-631-9701

Officers:
Don J. Locke, pres.
Bill R. Weaver, v.p.
Wanda Locke, secy.-treas.

Ownership: Don J. Locke, 55%; Wanda Locke, 45%.

TV Stations (1):
Oklahoma: KSBI, Oklahoma City.

LONE STAR BROADCASTING INC.

5656 N. Jackson St.
Jacksonville, TX 75766
Phone: 214-586-5644

Officers:
J. B. Doherty, chmn. & chief exec. officer
Philip H. Hurley, pres. & gen. mgr.
James R. Somerford, chief financial officer
John Gaston, marketing dir.
Jean Pavelka, programming dir.
Moe Strout, engineering dir.

Ownership: TDH II Ltd., 40.71%; TDH Capital Corp., 20.36%; Atlantic Venture Partners, 15.4%; Meridian Venture Partners, 15.4%; Philip H. Hurley, 4.9%; John T. Gaston, 2.39%. TDH Capital Corp. ownership: J. Mahlon Buck Jr., 30%; William C. Buck, 30%; Alexander K. Buck, 30%.

Represented (legal): Bishop, Cook, Purcell & Reynolds.

TV Stations (1):
Texas: KETK-TV, Jacksonville-Tyler-Longview.

THE LONG FAMILY PARTNERSHIP

526 Main Ave. SE
Hickory, NC 28601
Phone: 704-322-5115

Officers:
Thomas E. Long, chmn.
Jeffrey B. Long, chief operating officer

Ownership: Thomas E. S. Long, 26.01%; Roberta S. Long, 64.34%; Ella Lee Shuford, 0.97%.

Represented (legal): Walker, Bordelon, Hamlin, Theriot & Hardy.

TV Stations (1):
North Carolina: WHKY-TV, Hickory.

Radio Stations:
North Carolina: WHKY(AM), Hickory.

LOVE BROADCASTING CO.

Box 4596
Blåox, MS 39535-4596
Phone: 601-896-1313

Officers:
James S. Love III, chmn.
John F. Hash, pres.
Aubrey L. Colium, v.p.-treas.

Jo Love Little, v.p.-secy.
Mary E. McMillan, v.p.

Ownership: James S. Love III, 28.3%; Jo Love Little, 28.3%; Mary E. McMillan, 28.27%; John F. Hash, 6.28%; Aubrey L. Collum, 6.25%; 5 others, 2.6%.

Represented (legal): Fletcher, Heald & Hildreth.

TV Stations (3):
Mississippi: WLOX-TV, Biloxi-Gulfport-Pascagoula.
Oregon: KDKF, Klamath Falls; KDRV, Medford.

LRTV LTD. PARTNERSHIP

11711 W. Markham
Little Rock, AR 72211
Phone: 501-375-1616

Ownership: SCS Communications of Little Rock Inc., gen. partner, 74%; Agronomics Inc., ltd. partner, 6%; Teleco Arkansas Inc., ltd. partner, 5%; Little Rock TV 16 Inc., ltd. partner, 5%; Central Arkansas Television Inc., ltd. partner, 5%; May Broadcasting Co. of Arkansas Inc., ltd. partner, 5%; Garrett F. Scollard, chmn.-pres., controls SCS Communications of Little Rock Inc.

TV Stations (1):
Arkansas: KLRT, Little Rock.

GEORGE LYLES JR.

WJKA
1926 Oleander Dr.
Wilmington, NC 28402

TV Stations (3):
North Carolina: 12.5% of WFCT, Fayetteville; 6.7% of WGGT, Greensboro; 12.5% of WJKA, Wilmington.

LYNCHBURG-ROANOKE TV CORP.

2820 Linkhome Dr.
Lynchburg, VA 24503
Phone: 804-384-0021

Ownership: Thomas F. Carney, gen. partner, 60%; Rinaldo Rye B. Page, gen. partner, 20%; Martin J. O'Meara, gen. partner, 10%; Ralph Renick, ltd. partner, 5%; Jonathan A. Samen, ltd. partner, 3%; I. Paul Arcuri, ltd. partner, 2%.

Represented (legal): Arter & Hadden.

TV Stations (1):
Virginia: WJPR, Lynchburg.

MAINE BROADCASTING SYSTEM

One Congress Square
Portland, ME 04101

Officers:
Frederic L. Thompson, chmn. & pres.
Bruce C. McGorriell, exec. v.p. & chief exec. officer

Lew Colby, v.p. & gen. mgr.
Dale L. Eichorn, treas.

Ownership: Adeline B. Rines Trust, Mary R. Thompson & Randy R. Clark, trustees 25.26%; Julie T. Fraich, 8.33%; Audrey T. Price, 8.33%; Benjamin M. Thompson, 8.33%; Frederic L. Thompson, 8.33%; Nathaniel B. Thompson, 8.33%; William B. Thompson, 8.33%; David M. Rines, 4.12%; Henry M. Rines, 4.12%; James P. Rines, 4.12%; Leanora W. Rines, 4.12%; Marjorie W. Rines, 4.12%; Anne R. Stanley, 4.12%.

Represented (legal): Wilkinson, Barker, Knauer & Quinn.

TV Stations (3):
Iowa: KMEG, Sioux City.
Maine: WLBS-TV, Bangor; WCSH-TV, Portland.

LPTV Stations (2):
Maine: W57AQ, Calais; W04AK, Waterville.

MALRITE COMMUNICATIONS GROUP INC.

1127 Euclid Ave.
1200 Statler Office Tower
Cleveland, OH 44115-1601
Phone: 216-781-3010

Officers:
Milton Maltz, chmn.
John C. Chaffee Jr., chief operating officer
Kevan A. Fight, v.p., finance & chief financial officer
John R. Wilson, treas.

Ownership: Milton Maltz, principal.

Represented (legal): Kaye, Scholer, Fierman, Hays & Handler; Benesch, Friedlander, Coplan & Aronoff.

TV Stations (4):
Florida: WFLX, West Palm Beach.
Ohio: WXX-TV, Cincinnati-Newport, KY; 78% of WOIO, Shaker Heights-Cleveland.
Puerto Rico: 80% of WSTE, Ponce.

LPTV Stations (1):
Florida: W53AH, Vero Beach.

Radio Stations:
California: KLAC(AM) & KZLA(FM), Los Angeles; KNEW(AM), Oakland, KSAN(FM), San Francisco.

Minnesota: WDGY(AM) & KEEY(FM), Minneapolis-St. Paul.
New Jersey: WHTZ(FM), Newark.
Ohio: WHK(AM) & WMMS(FM), Cleveland.
Pennsylvania: WEGX(FM), Philadelphia.
Puerto Rico: 80% of WSTE(AM), Ponce-San Juan.

Other Holdings:
Program Source: Malrite Television Productions.
Service company: Malrite Broadcast Services.

MANSHIP STATIONS

Suite 2906
1650 Highland Rd.
Baton Rouge, LA 70821
Phone: 504-387-2222
Fax: 504-336-2246

Officers:
Douglas L. Manship, pres.
Richard F. Manship, gen. mgr.
Pat Cheramie, asst. gen. mgr.

Ownership: Manship Family, principals.

Represented (legal): Cohn & Marks.

TV Stations (2):
Louisiana: WBRZ, Baton Rouge.
Texas: KRGV-TV, Weslaco.

Newspapers:
Louisiana: State Times & Morning Advocate (Baton Rouge).

MARANATHA BROADCASTING CO.

E. Rock Rd.
Allentown, PA 18103
Phone: 215-797-4530

Ownership: Richard C. Dean, pres., 55%; Richard Reichard, 25%; Paul R. Brittin, 7%; Richard Dean Sr., 7%; David G. Hinson, 5%.

TV Stations (1):
Pennsylvania: WFMZ-TV, Allentown.

MARSH MEDIA INC.

One Broadcast Center
Amarillo, TX 79101
Phone: 806-373-4326

Officers:
James R. McCormick, chmn. & chief operating officer
John Janeway, chief financial officer

Ownership: Stanley Marsh III, 51%; Michael C. Marsh, 30.25%; Tom F. Marsh, 17.75%; Estelle M. Watlington, 1%.

Represented (legal): Wiley, Rein & Fielding.

Cable Communities (1):

California: Chino.

TV Stations (5):
New Mexico: KVIO-TV, Carlsbad; KVH-TV, Clovis.
Oklahoma: KVVJ-TV, Sayre.

Texas: KVI-TV, Amarillo; KVA-TV, El Paso.

LPTV Stations (1):
New Mexico: K43BU, Clovis, NM-Farwell, TX.

McALISTER TV ENTERPRISES INC.

Box 3790
Lubbock, TX 79452-3790
Phone: 806-745-2828

Officers:
Bob Nash, chmn. & chief exec. officer
A. C. Wimberly, chief operating officer & programming dir.

Don Garth, chief financial officer
Bill Enloe, engineering dir.

Ownership: Bill B. McAlister Estate, Robert A. Nash, independent executor, 75%; Marjorie Thompson, 25%.

TV Stations (1):
Texas: KAMC, Lubbock.

JUDITH E. McCOY—See Community Media Corp.

CHARLES A. McFADDEN

900 Granby St.
Norfolk, VA 23510
Phone: 804-622-3333

TV Stations (2):
New York: WSYT, Syracuse.
Virginia: WTVZ, Norfolk.

McGRAW-HILL BROADCASTING CO.

37th Floor
1221 Ave. of the Americas
New York, NY 10020
Phone: 212-512-6457
Fax: 212-512-2282

Officers:
Edward T. Reilly Jr., pres.
David W. Ingraham, sr. v.p., finance, planning & administration

Ownership: McGraw-Hill Inc., 100%.

Represented (legal): Koteen & Naftalin.

TV Stations (4):
California: KERO-TV, Bakersfield; KGTV, San Diego.

Colorado: KMGH-TV, Denver.
Indiana: WRTV, Indianapolis.

Other Holdings:
Book Publishing: McGraw-Hill is book publisher.

McKINNON BROADCASTING CO.

Suite 2700
800 N. Shoreline Blvd.
Corpus Christi, TX 78401
Phone: 512-884-3300
Fax: 512-884-0718

Officers:
Michael D. McKinnon, chmn., pres. & chief exec. officer
Max Sklower, chief operating officer
James A. Gillice, chief financial officer
Fred Hoffman, engineering dir.

Represented (legal): Cohn & Marks.

TV Stations (3):
California: KUSI-TV, San Diego.
Texas: KBMT, Beaumont-Port Arthur; KIII, Corpus Christi.

Other Holdings:
Texas: Interest in KBVO-TV, Austin.

MEDIA CENTRAL INC.

620 Osborne Office Center
Chattanooga, TN 37411
Phone: 615-894-4980

Officers:
Morton J. Kent, chmn.-pres.

Ownership: Kent Rentals Inc., 37.23%; Morton J. Kent, 21.21%; Forrest L. Preston, 8.24%; John F. McMullan, 7.98%; David R. Vaughn, 7.98%; H. B. Dixon, 6.92%; others, none with more than 3%.

Represented (legal): Sidley & Austin.

TV Stations (1):
Ohio: WOAC, Canton.

MEDIA GENERAL BROADCAST GROUP

817 E. Washington St.
Tampa, FL 33602
Phone: 813-221-5757

Officers:
Robert T. Sutton, pres. & chief exec. officer
James A. Zimmerman, v.p., operations & finance

L. William White, v.p. & gen. mgr., WFLA-TV
Joseph W. Evans III, v.p. & gen. mgr., WCBD-TV

Ownership: Media General Inc., 100%. Also has cable & publishing holdings.

Represented (legal): Holland & Knight.

TV Stations (3):
Florida: WJKS, Jacksonville; WFLA-TV, Tampa-St. Petersburg.
South Carolina: WCBD-TV, Charleston.

Newspapers:
Florida: Tampa Tribune.
New Jersey: Paterson News, Union City Dispatch.

North Carolina: Winston-Salem Journal, Twin City Sentinel, Journal Sentinel.
Virginia: Richmond-Times Dispatch & News Leader.

National: M/G Financial Weekly.

Other Holdings:
Trade Publication: Market Digest.

JERIANNE MEDLEY

4737 Antique Meadows
Friendswood, TX 77546
Phone: 713-992-1553

TV Stations (1):
Texas: KVCT, Victoria.

MEREDITH CORP.

1716 Locust St.
Des Moines, IA 50336
Phone: 515-284-3717
Fax: 515-284-3331

Officers:
Robert A. Burnett, chmn.
Jack Rehm, pres. & chief exec. officer
Allen Sabbag, pres., Real Estate Group
Jeramy E. Lanigan, pres., Book Group
Leo R. Armatis, v.p.-corporate relations
Thomas G. Fisher, v.p.-gen. counsel & secy.
James F. Stack, v.p.-finance
Larry D. Hartsook, corporate controller
Michael A. Sell, treas.

Philip A. Jones, pres.
Daniel L. Monroe, v.p., staff operations
Erv Parthe, v.p., group dir. of program services
Cathy Creary, v.p. & gen. mgr., WTVH(TV)
Richard DeAngelis, v.p. & gen. mgr., KPHO-TV
John Rose, v.p. & gen. mgr., KCTV
Paul Viriciglio, v.p. & gen. mgr., WNEM-TV
Todd Holmes, v.p. & gen. mgr., KSEE(TV)
Norris Reichel, v.p. & gen. mgr., WOFL(TV)
Rusty Durante, v.p. & gen. mgr., KVVU-TV

Represented (legal): Haley, Badger & Potts.

TV Stations (7):
Arizona: KPHO-TV, Phoenix.
California: KSEE, Fresno.

TV Station Owners

Florida: WOFL, Orlando.
Michigan: WNEM-TV, Bay City-Saginaw-Flint.
Missouri: KCTV, Kansas City.
Nevada: KVVU-TV, Henderson-Las Vegas.
New York: WTVH, Syracuse.

Other Holdings:
Magazine: Better Homes and Gardens, Ladies' Home Journal, Successful Farming, Metropolitan Home, Country Home, Sail, Wood, Midwest Living, Cross Stitch & Country Crafts, a group of special interest publications.
Book Publishing: Better Homes and Garden books.

MERIDIAN BROADCASTING PARTNER-SHIP

Box 5185
Meridian, MS 39301
Phone: 601-693-2933

Ownership: Honore A. LeBrun, pres. & gen. partner, 90%.

TV Stations (1):
Mississippi: WTZH, Meridian.

METRO PROGRAM NETWORK INC.

605 Boyson Rd. NE
Cedar Rapids, IA 52402
Phone: 319-378-1696

Ownership: Gerald Fitzgerald, 58%; remainder undisclosed.

TV Stations (1):
Iowa: KOOR, Cedar Rapids.

MEYER BROADCASTING CO.

200 N. Fourth St.
Bismarck, ND 58501
Phone: 701-223-0900
Fax: 701-255-4921

Officers:
Judith Ekberg-Johnson, chmn. & chief exec. officer
Marietta Ekberg, secy.

Ownership: Marietta M. Ekberg, 51%; William Ekberg, 11%; Judith E. Johnson, 7%.

Represented (legal): Hogan & Hartson.

Cable Communities (1):
North Dakota: Bismarck.

TV Stations (4):
North Dakota: KFJR-TV, Bismarck; KQCD-TV, Dickinson; KMOT, Minot; KUMV-TV, Williston.

Radio Stations:
Montana: KYA(FM), Billings.
North Dakota: KFJR(AM) & KYYY(FM), Bismarck; KIZZ(FM), Minot.

MFP INC.

One Parker St.
Lawrence, MA 01843
Phone: 508-975-3053

Officers:
Avi Nelson, pres.-treas.-secy.

Ownership: Avi Nelson, 31.9%; Richard Morley, 3.7%; Edward Harwood, 2.2%.

Represented (legal): Hopkins & Sutter.

TV Stations (1):
Massachusetts: WMFP, Lawrence.

MIAMI VALLEY CHRISTIAN TELEVISION INC.

2675 Dayton Rd.
Springfield, OH 45506
Phone: 513-323-0026

Officers:
Vernon Wilson, chmn.
Marvin D. Sparks, pres.
Homer Speece, v.p.-secy.-treas.

Ownership: Non-profit corp.

TV Stations (2):
Michigan: WTLJ, Muskegon.
Ohio: WTJC, Springfield.

MICHIANA TELECASTING CORP.

Box 1616
South Bend, IN 46634
Phone: 219-239-1616

Officers:
Bazil O'Hagan, pres.
John Hoover, chief financial officer
Gregory Giczi, v.p.
Harry Kevorkian, v.p.

Ownership: Notre Dame University, Rev. E. William Beauchamp, C. S. C., secy.-treas.

Represented (legal): Peper, Martin, Jensen, Maichel & Hedage.

TV Stations (1):
Indiana: WNDU-TV, South Bend.

Radio Stations:
Radio Holdings: Has radio holdings.

Other Holdings:
Program Source: Golden Dome Productions.

MICHIGAN CENTER BROADCASTING

301 E. Front St.
Traverse City, MI 49684
Phone: 616-946-2900

Officers:
Mark C. Adams, pres.
Scott L. Adams, v.p.
Kent R. Adams, secy.
Stephen Mark Adams, treas.

Ownership: Kent R. Adams, 25%; Mark C. Adams, 25%; Scott L. Adams, 25%; Stephen Mark Adams, 25%.

TV Stations (2):
Michigan: WGTQ, Sault Ste. Marie; WGTU, Traverse City.

MIDCONTINENT MEDIA INC.

Foshay Tower
Suite 1000
Minneapolis, MN 55402
Phone: 612-332-8824

Officers:
Joseph L. Floyd, chmn. emeritus
Edmund R. Ruben, chmn. emeritus
N. L. Bertson, pres.
Joseph H. Floyd, exec. v.p.
Mark Niblick, v.p., corp. development & legal counsel

Ownership: N. L. Bertson, 25%; Joseph H. Floyd, 25%; Joseph L. Floyd, 25%; Edmund R. Ruben, 25%.

Midcontinent Television of South Dakota

501 S. Phillips Ave.
Sioux Falls, SD 57102
Phone: 605-336-1100
Fax: 605-334-3447

Officers:
Joe Floyd, chmn. emeritus
N. L. Bertson, pres. & chief exec. officer
Joseph H. Floyd, exec. v.p., chief operating officer & secy.
Gregory C. Anderson, chief financial officer

Ownership: Midcontinent Media Inc. (see listing).

Represented (legal): Dow, Lohnes & Albertson.

TV Stations (4):
South Dakota: KDLO-TV, Florence-Watertown; KCLO-TV, Rapid City; KPLO-TV, Reliance; KELO-TV, Sioux Falls.

Radio Stations:
Kansas: KOLK(FM), Haysville; KFH(AM), Wichita.
Minnesota: KDWB-AM-FM, Minneapolis.

South Dakota: KELO-AM-FM, Sioux Falls; KPLO-FM, Reliance; KDLO-FM, Watertown.
Wisconsin: WTSD(AM) & WZEE(FM), Madison.

Other Holdings:
Cable Holdings: Owns Midcontinent Cable Co. Telecommunications company: Has controlling interest in Washington International Teleport.
Common Carrier: Has telephone interests, paging.
Theater: Has theater holdings.
Service company: Midcontinent Business Systems, supplier of specialized software for banking & credit card industry.

MIDWEST COMMUNICATIONS INC.

90 S. 11th St.
Minneapolis, MN 55403
Phone: 612-330-2400
Fax: 612-330-2603

Officers:
Joseph Murphy, chmn.
James M. Rupp, pres. & chief exec. officer
Everett Klosterman, v.p. & chief financial officer
Bob McGann, v.p. & gen. mgr., WCCO-TV/KCCO-TV/KCCW-TV
Ken Rees, station mgr., WCCO-TV/KCCO-TV/KCCW-TV
Steve Goldstein, v.p. & gen. mgr., WCCO Radio
Rand Gottlieb, v.p. & gen. mgr., WLTE-FM
Bob Farrow, v.p. & gen. mgr., WFRV-TV/WJMN-TV

Represented (legal): Rosenman & Colin (WCCO-TV); Koteen & Naftalin (WFRV-TV).

TV Stations (5):
Michigan: WJMN-TV, Escanaba.
Minnesota: KCCO-TV, Alexandria; WCCO-TV, Minneapolis-St. Paul; KCCW-TV, Walker.
Wisconsin: WFRV-TV, Green Bay.

Radio Stations:
Minnesota: WCCO(AM) & WLTE(FM), Minneapolis-St. Paul.

Other Holdings:
Broadcast Holdings: Midwest Cable & Satellite Inc., Minneapolis, MN MMDS common carrier service & interest in Midwest Sports Channel.

MIDWEST TELEVISION INC.

509 S. Neil St.
Champaign, IL 61820
Phone: 217-356-8333

Officers:
August C. Meyer, chmn.
August C. Meyer Jr., pres.
Robert L. Myers, exec. v.p.
Jack B. Everette, exec. v.p. & treas.
Karen H. Meyer, v.p.-secy.
Guy F. Main, exec. v.p.
Paul Palmer, v.p.

Ownership: August C. Meyer Jr., 51.4%; Estate of Clara R. Meyer, 25.42%; August C. Meyer, 23.17%.

Represented (legal): Covington & Burling.

TV Stations (4):
California: KFMB-TV, San Diego.
Illinois: WCIA, Champaign; WMBD-TV, Peoria; WCFN, Springfield.

Radio Stations:
Illinois: WMBD(AM) & WKZW(FM), Peoria.
California: KFMB-AM-FM, San Diego.

MILLER BROADCASTING CO.

1800 Broadway
Eureka, CA 95501
Phone: 707-443-3061

Officers:
Ronald W. Miller, pres.-secy.
Pattison J. Christensen, v.p.

Ownership: Ronald W. Miller, 95%; Pattison J. Christensen, 5%.

TV Stations (1):
California: KVIQ-TV, Eureka.

MILLER BROADCASTING INC.

Box 66
Hwy. 56 at First St.
Baldwin, KS 66006
Phone: 913-894-2238

Officers:
Monte Miller, pres.
Doris J. Miller, secy.-treas.

Ownership: Monte Miller, 25.5%; Doris J. Miller, 25.5%; Willard W. Garvey revocable trust, 49%.

Represented (legal): Akin, Gump, Strauss, Hauer & Feld.

TV Stations (1):
Kansas: KMCI, Lawrence.

Newspapers:
Kansas: The Baldwin Ledger.

THE CURATORS OF THE UNIVERSITY OF MISSOURI

Hwy. 63 South
Columbia, MO 65201
Phone: 314-442-1122

Officer:
Thomas R. Gray, gen. mgr.

Represented (legal): Fisher, Wayland, Cooper & Leader.

TV Stations (1):
Missouri: KOMU-TV, Columbia.

ML MEDIA PARTNERS L.P./MEDIA MANAGEMENT PARTNERS

No. 2
55 Old Post Rd.
Greenwich, CT 06830-6074
Phone: 203-622-4860

Officers:
I. Martin Pompadur, chmn./pres.
Frederick J.C. Butler, sr. v.p.
Elizabeth McNey Yates, sr. v.p.

Ownership: Publicly held ltd. partnership.

Represented (legal): Wiley, Rein & Fielding.

TV Stations (2):
Illinois: WREX-TV, Rockford.
Louisiana: KATC, Lafayette.

Cable Holdings:
Multivision Cable TV Corp.

Radio Stations:
California: KORQ(AM) & KEZY(FM), Anaheim.
Connecticut: WICC(AM), Bridgeport; WEBE(FM), Westport.

Florida: WEJZ(FM), Jacksonville.
Indiana: WXTZ(AM) & WMJC(FM), Indianapolis.

Ohio: WQAL(FM), Cleveland.
Oklahoma: KBEZ(FM), Tulsa.
Puerto Rico: 50% of WUNO(AM), San Juan; 50% of WFID(FM), Rio Piedras.

Other Holdings:
Features Syndicator: 50% of Noti Uno News Service, San Juan, PR.

MOHAWK VALLEY BROADCASTING INC.

1213 Madison St.
Syracuse, NY 13210
Phone: 315-337-3300

Ownership: Craig L. Fox, 37.5%; Kevin O'Kane, 37.5%; John F. Bunkfeldt, 25%. See listing for Jamestown TV Assoc. & Scranton TV Partners Ltd.

TV Stations (1):
New York: WFXV, Utica.

MONITOR TELEVISION INC.

1660 Soldiers Field Rd.
Boston, MA 02135
Phone: 617-787-6868
Officers:
Netty Douglass, chief exec. officer
John H. Hoagland Jr., chief operating officer
Ownership: Christian Science Monitor Syndicate, 100%.
TV Stations (1):
Massachusetts: WQTV, Boston.
Newspapers:
National: Christian Science Monitor.
Other Holdings:
Program Source: Shortwave radio station.

MONTGOMERY ALABAMA CH. 32 OPERATING LTD. PARTNERSHIP

Box 3236
Montgomery, AL 36193
Phone: 205-272-5331
Fax: 205-271-6348
Officers:
Louis Frey, chmn.
H. A. LeBrun III, chief operating officer
Michael Sanders, chief financial officer
Branch Office:
200 E. Carolina Ave.
Apt. 202
Winter Park, FL 32789
Phone: 407-740-8388

Ownership: Frey Communications South Inc., gen. partner, 40%; Montgomery TV 32 Investors Ltd., ltd. partner, 60%. Louis Frey also has interest in WTXL-TV, Tallahassee, FL; WHLY-FM, Orlando, FL; WCSR-FM, Hamden, CT; WPLR-FM, New Haven, CT.

Represented (legal): Lowndes, Drosdick, Doster, Kantor & Reed.

TV Stations (1):
Alabama: WHOA-TV, Montgomery-Selma.

MORGAN MURPHY STATIONS

7025 Raymond Rd.
Madison, WI 53719
Phone: 608-271-4321
Fax: 608-271-1709
Officers:
John B. Murphy, pres.
Elizabeth Murphy Burns, pres., broadcast group
George A. Nelson, v.p., administration & finance
Ownership: Evening Telegram Co.
Represented (legal): Brown, Finn & Nietert, Chartered.

TV Stations (5):
North Dakota: KTHI-TV, Fargo-Grand Forks.
Washington: KVEW, Kennewick-Pasco-Richland; KQLY-TV, Spokane; KAPP, Yakima.
Wisconsin: WISC-TV, Madison.

LPTV Stations (1):
Washington: K30AJ, Wenatchee/East Wenatchee.

Radio Stations:
Washington: KQLY-AM-FM, Spokane.

Newspapers:
Minnesota: Hibbing Daily Tribune, Virginia Mesabi Daily News.
Wisconsin: Ashland Daily Press, Superior Evening Telegram.

MORRIS NETWORK INC.

Box 4328
Macon, GA 31213
Phone: 912-745-4141
Officer:
Dean Hinson, pres.

Ownership: Charles H. Morris; Alden M. Maier.
Represented (legal): Fletcher, Heald & Hildreth.

TV Stations (4):
Alabama: WDHN, Dothan.
Arkansas: KARK-TV, Little Rock.
Georgia: WMGT, Macon; WVGA, Valdosta.

Newspapers:
California: Morning Press (Vista) Newspapers published by Morris Newspaper Corp., Manteca Bulletin, Newhall Signal, Sun Litho (Van Nuys).
Florida: De Land Sun News, Jacksonville Journal, Florida Times Union.
Georgia: Statesboro Herald, The Webworks (Atlanta), Coastal Courier (Hinesville), Savannah Penny-Savers.
Kansas: Great Bend Tribune.
South Carolina: Camden Chronicle, Florence News & Shopper.
Tennessee: Franklin Review-Appeal, Southern Standard (McMinnville), Murfreesboro Daily News-Journal.

MOUNT MANSFIELD TELEVISION INC.

Joy Dr.
South Burlington, VT 05403
Phone: 802-658-6300

Ownership: S. T. Martin, pres. & dir., 61.75%.
TV Stations (1):
Vermont: WCAX-TV, Burlington.

MT COMMUNICATIONS INC.

300 Peabody St.
Nashville, TN 37210
Phone: 615-256-3030
Fax: 615-244-7442; 617-244-3921.

Officers:
Michael P. Thompson, pres.-treas.
James Warner, chief operating officer
Deborah A. Taylor, v.p. & chief financial officer
Ownership: Michael P. Thompson, 100%.

Represented (legal): Wiley, Rein & Fielding.

TV Stations (4):
Tennessee: WEMT, Greeneville; WMTU, Jackson; WLMT, Memphis; WXMT, Nashville.

MULTIMEDIA INC.

Box 1688
Greenville, SC 29602
Phone: 803-298-4373
Officers:
Wilson C. Wearn, chmn. emeritus
Walter E. Bartlett, chmn., pres. & chief exec. officer
Peter Lund, sr. v.p. & pres., Multimedia Entertainment
Donald D. Sbarra, sr. v.p. & pres., Multimedia Cablevision Co.
William L. Bolster, v.p. & pres., Multimedia Bcstg. Co.
William Mebane, v.p. & pres., Multimedia Newspaper Co.

Elizabeth Mills, v.p., corporate communications
Robert Hamby, treas. & chief financial officer
Alfred F. Burgess, secy.
Theima M. Anderson, asst. secy.
Thomas L. Magaha, controller
James T. Lyrnagh, consultant
Cable Holdings:
Owns Multimedia Cablevision Inc.

Newspapers:
Alabama: Alabama Journal & Advertiser (Montgomery).
Arkansas: Baxter Bulletin (Mountain Home).
Georgia: Moultrie Observer.
North Carolina: Asheville Citizen & Times.
Ohio: Gallipolis Daily Tribune, Pomeroy Daily Sentinel, Sunday Times-Sentinel.
South Carolina: Greenville News & Piedmont.
Tennessee: Clarksville Leaf Chronicle.
Virginia: Staunton Daily News-Leader, Staunton News-Leader.

West Virginia: Point Pleasant Register.
National: 43 non-daily newspapers.

Multimedia Broadcasting Co.

140 W. Ninth St.
Cincinnati, OH 45202
Phone: 513-352-5000

Officers:
William L. Bolster, pres.
A. Bruce Buchanan, exec. v.p., radio
James M. Hart, v.p.
Anthony H. Kiernan, v.p.
Don McGouirk, v.p.
Dan Maslan, v.p.
Fred L. Newton, v.p.
Robert J. Lind, v.p.
William Garrison, v.p., engineering
Leeann Lewis, v.p.

Ownership: Multimedia Inc., 100%.

Represented (legal): Dow, Lohnes & Albertson.

TV Stations (4):
Georgia: WMAZ-TV, Macon.
Missouri: KSDK, St. Louis.
Ohio: WLWT, Cincinnati.
Tennessee: WBR-TV, Knoxville.

Radio Stations:
Georgia: WMAZ(AM) & WAYS(FM), Macon.
Louisiana: KEEL(AM) & KITT(FM), Shreveport.
South Carolina: WFBC-AM-FM, Greenville; WORD(AM), Spartanburg.
Wisconsin: WEZW(FM), Wauwatosa (Milwaukee).

MULTI-MEDIA TELEVISION INC.

Box 2556
San Juan, PR 00936-2556
Phone: 809-766-0024

Officers:
Maria E. Rivera, chmn.
Franklin D. Lopez, pres.
Vilma Diaz, v.p.
Mary O'Reilly-Lopez, secy.-treas.

Ownership: Maria E. Rivera, 100%.

TV Stations (2):
Puerto Rico: WKPV, Ponce; WSJN-TV, San Juan.

LUCAS T. MUNIZ

Isabel Esq. Montaner
Ponce, PR 00731

TV Stations (1):
Puerto Rico: 20% of WSTE, Ponce.

NARRAGANSETT TELEVISION L.P.

Fleet Center
50 Kennedy Plaza
Providence, RI 02903
Phone: 401-751-1000

Officers:
Gregory A. Barber, co-chmn.
Jonathan M. Nelson, co-chmn. & pres.
Jack Welsby, chief financial officer
Bob Finke, gen. mgr.
Chris Pike, gen. mgr.

Ownership: Narragansett Capital Assoc., 100%.

TV Stations (2):
Rhode Island: WPRI-TV, Providence.
Virginia: WTKR-TV, Norfolk.

Cable Holdings:
Has investments in cable systems serving approximately 300,000 subscribers in the U.S. & U.K.

Radio Stations:
Louisiana: WYNK-AM-FM, Baton Rouge.
Nebraska: KEZO-AM-FM, Omaha.
Oklahoma: KAYI-FM, Muskogee.

Newspapers:
Kansas: Baxter Springs Citizen (bi-weekly).

Michigan: Cassopolis Vigilant (weekly), Dowagiac Daily News/Leader, Edwardsburg Argus (weekly), Niles Daily Star/Leader.
Oklahoma: Miami News-Record.
Texas: Alice Echo-News, Brown County Gazette (weekly), Brownwood Bulletin, Dublin Progress (weekly), Early American (weekly), Hico News (weekly), Marin Democrat (bi-weekly), Santa Anna News (weekly), Stephenville Empire-Tribune, Waxahachie Daily Light.
Also publishes six free papers in Michigan, Oklahoma & Texas.

NATIONAL BROADCASTING CO.

Room 1420
30 Rockefeller Plaza
New York, NY 10012
Phone: 212-664-4444

Officers:
John Welch, chmn.
Robert Wright, pres. & chief exec. officer
Pierson Mapes, pres., TV network
Albert Jerome, pres., TV stations
Duffy Sasser II, v.p., TV station operations & technical services
Thomas Rogers, pres., NBC Cable
Albert Barber, pres., CNBC
Bob Blackmore, exec. v.p., TV network
Larry Hoffner, exec. v.p., network sales
John Damiano, sr. v.p., affiliate relations
Branch Office:
1825 K St.
Washington, DC 20006
Phone: 202-885-4015

Ownership: General Electric Co., 100%.
General Electric is also owner of General Electric Capital Corp. (see listing).

TV Stations (7):
California: KNBC-TV, Los Angeles.
Colorado: KCNC-TV, Denver.
District of Columbia: WRC-TV, Washington.
Florida: WTVJ, Miami-Fort Lauderdale.
Illinois: WMAQ-TV, Chicago.
New York: WNBC-TV, New York.
Ohio: WKYC-TV, Cleveland.

Other Holdings:
Program Sources: NBC Entertainment, NBC Productions, CNBC (Consumer News & Business Channel), has interest in Rainbow Program Enterprises.

NATIONAL CAPITAL CHRISTIAN BROADCASTING INC.

9008 Center St.
Manassas, VA
Phone: 703-369-3400

Officers:
Lester R. Raker, pres.
K. L. Raker, v.p.
T. L. Foltz, secy.-treas.

Ownership: Non-stock corporation.

Represented (legal): John H. Midlen.

TV Stations (1):
Virginia: WTKK, Manassas.

NATIONAL MINORITY TV INC.

Box C-11949
Santa Ana, CA 92711
Phone: 714-665-2113

Officers:
Paul F. Crouch, pres.
P. Jane Duff, v.p.-asst. secy.
Philip David Espinoza, treas.

Ownership: Non-profit organization. Paul F. Crouch, principal. Crouch has interest in Trinity Bcstg. Network (see listing).

Represented (legal): May & Dunne.

TV Stations (2):
Oregon: KNMT, Portland.
Texas: KMLM, Odessa.

TV Station Owners

LPTV Stations (4):
California: K56DZ, Fresno.
North Carolina: W62BV, Charlotte.
Utah: K36CJ, Salt Lake City.
West Virginia: W52BD, Huntington.

NATIONWIDE COMMUNICATIONS INC.

One Nationwide Plaza
Columbus, OH 43216
Phone: 614-249-7676
Fax: 614-249-6995

Officers:
Steve Berger, pres.
Benjamin McKeel, v.p., television
Mickey Franko, v.p., radio
Willard Hoyt, v.p. & treas.
Don Watkins, v.p., engineering
Patricia L. Glassburn, asst. treas.

Ownership: Nationwide Mutual Insurance Co.
Represented (legal): Fletcher, Heald & Hildreth.

TV Stations (4):
Minnesota: KFTN, Minneapolis-St. Paul.
Tennessee: WATE-TV, Knoxville.
Virginia: WRIC-TV, Richmond-Petersburg.
Wisconsin: WBAY-TV, Green Bay.

Radio Stations:
Arizona: KZZP-FM, Mesa; KNST(AM) & KRQQ(FM), Tucson.
California: KWSS(FM), Gilroy-San Jose; KZAP(FM), Sacramento.
Florida: WOMX-AM-FM, Orlando.
Maryland: WPOC(FM), Baltimore.
Nevada: KLUC-AM-FM, Las Vegas.
North Carolina: WKZL(FM), Winston-Salem.
Ohio: WGAR-FM, Cleveland; WNCI(FM), Columbus.
Texas: KHMX(FM), Houston.
Washington: KISW(FM), Seattle-Tacoma.
Other Holdings:
SMATV: EagleVision Inc., Houston, TX.

NEBRASKA TELEVISION CORP.

Box 578
Hastings, NE 68901

Officers:
G. D. Seaton, pres.
James D. Conway, secy.-treas.
John T. Benson, asst. secy.

Ownership: Gladys D. Seaton, 4.38%; Radio KHAS Hastings, 4.07%; James D. Conway, 2.91%; John Spady Trust, 1.75%; over 100 other stockholders, each with less than 2%.

TV Stations (1):
Nebraska: KHAS-TV, Hastings.

Radio Stations:
Kansas: KHAS(AM), Hastings; KMAN(AM) & KMKF(FM), Manhattan; KGGF(AM), Coffeyville.
Texas: KFYO(AM), Lubbock.

Newspapers:
Kansas: Manhattan Mercury-Chronicle, Winfield Courier.
Nebraska: Hastings Tribune, Alliance Times-Herald.
South Dakota: Lead Call, Deadwood Pioneer-Times.
Wyoming: Sheridan Press.

NEPSK INC.

701 Alpha Dr.
Pittsburgh, PA 15238

Officers:
Thomas P. Shelburne III, chmn.-pres.
Peter P. Kozloski, v.p.-secy.-treas.

Ownership: Thomas P. Shelburne III, 52.9%; Peter P. Kozloski, 39.8%.

TV Stations (1):
Maine: WAGM-TV, Presque Isle.

ROGER A. NEUHOFF

5454 Wisconsin Ave.
Chevy Chase, MD 20815
Phone: 212-652-8985

TV Stations (1):
Missouri: KODE-TV, Joplin.

NEW ENGLAND TELEVISION CORP.

Government Center
Boston, MA 02114
Phone: 617-725-0777

Officer:
Philip C. Haughey, v.p.

Ownership: Paul F. Beatty, custodial voting trustee for David G. Mugar, 56.01%; Robert Kraft, 11.59%; Philip C. Haughey, 1.01%; others, each with less than 1%.

TV Stations (1):
Massachusetts: WHDH-TV, Boston.
Radio Stations:
Massachusetts: WHDH(AM), Boston.

NEW LIFE EVANGELISTIC CENTER INC.

1411 Locust St.
St. Louis, MO 63103
Phone: 314-436-2424

Officers:
Rev. Larry Rice, pres.
Rev. Ray Redlich, v.p.
Rev. Ken Klingerman, secy.-treas.

Ownership: Non-profit corp.
TV Stations (2):
Missouri: KNLJ, Jefferson City; KNLC, St. Louis.

NEW MEXICO BROADCASTING CO. INC.

Box 294
Albuquerque, NM 87103
Phone: 505-622-2120

Ownership: Margaret A. Hebenstreit, 58.37%; Lee Enterprises Inc. (see listing), 41.63%.

TV Stations (2):
New Mexico: KGGM-TV, Albuquerque; KBIM-TV, Roswell.

THE NEW YORK TIMES CO.

229 West 43rd St.
New York, NY 10036
Phone: 212-556-1234

Officers:
Arthur Ochs Sulzberger, chmn.
Walter E. Mattson, pres.
David L. Gorham, sr. v.p.
Benjamin Handelman, sr. v.p.
John D. Pomfret, sr. v.p.
Michael E. Ryan, sr. v.p.
Guy T. Garrett, v.p.
Solomon B. Watson IV, secy.
Denise K. Fletcher, treas.
Frank R. Gatti, controller
John R. Harrison, v.p. & pres., regional newspaper group
William T. Kerr, v.p. & pres., magazine group
Frank Roberts, pres., bcstg. group

Represented (legal): Koteen & Naftalin.

TV Stations (5):
Alabama: WHNT-TV, Huntsville.
Arkansas: KFSM-TV, Fort Smith.
Illinois: WQAD-TV, Moline.
Pennsylvania: WNEP-TV, Scranton & Wilkes-Barre.
Tennessee: WREG-TV, Memphis.

LPTV Stations (4):
Pennsylvania: W36BE, W39BE & W42BJ, State College; W69CE, Towanda.

Radio Stations:
New York: WQXR-AM-FM, New York.

Newspapers:
Alabama: Florence Times, Gadsden Times, Tuscaloosa News.

California: Santa Rosa Press Democrat, Santa Barbara News-Press.
Florida: Avon Park Sun, Fernandina Beach News-Leader, Gainesville Sun, Lake City Reporter, Lakeland Ledger, Leesburg Commercial, Marco Island Eagle, Ocala Star-Banner, Palatka Daily News, Sarasota Herald-Tribune, Sebring News.

Georgia: Controlling interest in Gwinnett Daily News, Forsyth County News, The Winder News.

Kentucky: Harlan Daily Enterprise, Madisonville Messenger, Middlesboro News.

Louisiana: Houma Daily Courier, Opelousas Daily World, Thibodaux Daily Comet.

Maine: York County Coast Star.

Mississippi: Booneville Banner-Independent, Corinth Daily Corinthian.

New York: The New York Times.

North Carolina: Hendersonville Times-News, Lenoir News-Topic, Lexington Dispatch, Wilmington Star-News.

South Carolina: Spartanburg Herald Journal.

Tennessee: Dyersburg State Gazette, New Tazewell Claiborne Progress.

Other Holdings:
Program Source: New York Times Syndication Sales Corp. (news service, syndicated TV).
Magazine: Child, Cruising World, Decorating & Remodeling, Family Circle, Golf Digest, Golf World (U.K.), McCall's, Sailing World, Snow Country, Tennis Magazine.

NEWS PRESS & GAZETTE CO.

Box 29
825 Edmond St.
St. Joseph, MO 64502
Phone: 816-271-8500
Fax: 816-271-8695

Officers:
Henry H. Bradley, chmn., v.p.-treas. & publisher
David R. Bradley Jr., pres. & editor
Lyle E. Leimkuhler, secy.

Ownership: David R. Bradley Jr.; Henry H. Bradley.

Represented (legal): Dow, Lohnes & Albertson.

TV Stations (8):
Arizona: KOLD-TV, Tucson.
Georgia: WSAV-TV, Savannah.
Mississippi: WHLT, Hattiesburg-Laurel; WJTV, Jackson.

North Carolina: 96.161% of WECT, Wilmington.
South Dakota: KABY-TV, Aberdeen; KPRY-TV, Pierre; KSFY-TV, Sioux Falls.

Cable Holdings:
Owns St. Joseph Cablevision.

Newspapers:
Missouri: St. Joseph News-Press/Gazette.

NGM TELEVISION PARTNERS LTD.

Box 7818
Athens, GA 30604
Phone: 404-633-4314

Officer:
Lanny Finch, chief operating officer

Ownership: Georgia Mountain Corp., 60%; Flowers Partners, 40% GMC ownership: Lanny Finch, 20%; James B. Latham, 20%; R. A. Birgel, 15%; F. E. Busby, 15%; M. F. Carpenter, 10%; James Finch, 10%; S. L. Finch, 10%.

TV Stations (1):
Georgia: WNGM-TV, Athens.

HECTOR NICOLAU

AS-15 Rio Orocovis
Bayamon, PR 00619
Phone: 809-848-5250

TV Stations (1):
Puerto Rico: WNTN, Ponce.

NOE CORP.

Box 4067
Monroe, LA 71211
Phone: 318-388-8888

Officers:
James A. Noe Jr., pres.
Betty S. Noe, v.p.
Paul K. Kirkpatrick Jr., secy.-treas.

Ownership: James A. Noe Jr., 66.7%; James A. Noe Jr., trustee for M. E. Noe Deane, J. A. Noe III, J. E. Noe, G. M. Noe & C. L. Noe, 33.3% jointly.

TV Stations (1):
Louisiana: KNQE-TV, Monroe-West Monroe.

Radio Stations:
Louisiana: KNOE-AM-FM, Monroe; WNOE-AM-FM, New Orleans.

NORTH AMERICAN COMMUNICATION CORP.

Box 10399
Fargo, ND 58106-0399
Phone: 701-282-0444

Officer:
Bruce Barnes, pres. & gen. mgr.

Ownership: Barnstable Group, 100%.
Represented (legal): Reed, Smith, Shaw & McClay.

TV Stations (1):
North Dakota: KXJB-TV, Valley City-Fargo.

NORTH PLATTE TELEVISION INC.

Box 749
North Platte, NE 69101
Phone: 308-532-2222

Officer:
Ulisses A. Carlini, chmn.

Ownership: Shively Communications, 100%.

TV Stations (1):
Nebraska: KNOP-TV, North Platte.

NORTHEASTERN TELEVISION INVESTORS

55 Old Post Rd., No. 2
Greenwich, CT 06830
Phone: 203-662-0006
Fax: 203-869-6877

Ownership: PBTV Inc., gen. partner; IRI TV Corp., gen. partner. PBTV ownership: Ralph E. Becker, pres., 40%; I. Martin Pompadur, v.p.-secy., 60%. IRI TVC ownership: Integrated Resources Inc., 100%. IRI ownership: Selig A. Zises, chmn.; Arthur H. Goldberg, pres. For I.M. Pompadur other interests, see Television Stations Partners L.P. & WNWO Associates.

TV Stations (1):
Pennsylvania: WBRE-TV, Wilkes-Barre & Scranton.

NORTHERN TELEVISION INC.

Box 102200
Anchorage, AK 99510
Phone: 907-562-3456

Officers:
A. G. Hiebert, chmn. & chief exec. officer
Ron L. Moore, pres. & chief operating officer
Juliana Guy, chief financial officer
William English, v.p.
Bruce Sloan, v.p. & programming dir.
P. A. Hiebert, secy.-treas.

Branch Office:
Box 950
Fairbanks, AK 99707
Phone: 907-452-5121

Ownership: A. G. Hiebert, 42.2%; P. A. Hiebert, 2.61%; William English, 1.3%; others, each with less than 3%.

Represented (legal): Wilkinson, Barker, Knauer & Quinn.

TV Stations (2):
Alaska: KTVA, Anchorage; KTVF, Fairbanks.

Radio Stations:
Alaska: KBYR(AM) & KNK(FM), Anchorage; KCBF(AM) & KOLR(FM), Fairbanks.

NORTHSTAR TELEVISION GROUP INC.
405 Lexington Ave.
New York, NY 10174
Phone: 212-697-2280

Officers:
Frank D. Osborn, chmn. & chief exec. officer
Richard Appleton, pres. & chief operating officer
Barry M. Wolper, secy.-treas.

Ownership: Desai Capital, 40%; Osborn Communications (see listing), 25%; Richard Appleton, 10%; Price Communications (see listing), 10%.

TV Stations (4):
Michigan: WZZM-TV, Grand Rapids.
Mississippi: WAPT, Jackson.
Pennsylvania: WSEE-TV, Erie.
Rhode Island: WNAC-TV, Providence.

NORTHWEST TELEVISION INC.
Box 1313
Eugene, OR 97440
Phone: 503-342-4961
Fax: 503-342-4961

Ownership: The Donald E. Tykeson Trust, 50.98%; Robert P. Booth, 15.2%; Harry S. Coleman, trustee, 7.7%; James W. Putney, 6.21%; Robert B. Booth, 7.65%; Richard A. Booth, 7.65%.

Represented (legal): Dow, Lohnes & Albertson.

TV Stations (4):
Idaho: KBCI-TV, Boise.
Oregon: KCBY-TV, Coos Bay-North Bend; KVAL-TV, Eugene; 50% of KPIC, Roseburg.

OCEANIA BCSTG. NETWORK INC.
Suite C-314
970 N. Kalaheo
Kailua, HI 96734
Phone: 808-254-5826

Officers:
Christopher Racine, pres.
Wayne Kraiss, v.p.
Kenneth Wayman, treas.
Judie Racine, secy.

TV Stations (2):
Hawaii: KMGH, Honolulu; KVHF, Kailua-Kona.

OKLAHOMA CITY BCSTG. CO.
1501 N.E. 85th St.
Oklahoma City, OK 73131
Phone: 405-748-3434

Ownership: Ted F. Baze, principal, 85%.

Represented (legal): Fisher, Wayland, Cooper & Leader.

TV Stations (1):
Oklahoma: KOCB, Oklahoma City.

OSBORN COMMUNICATIONS CORP.
405 Lexington Ave.
54th Floor
New York, NY 10174
Phone: 212-697-2280
Fax: 212-697-2249

Officers:
Frank D. Osborn, chmn. & chief exec. officer
Mark Hubbard, chief operating officer
Barry M. Wolper, chief financial officer
Mark Okowski, engineering dir.

Ownership: Frank Osborn, 13%; Brentwood Associates, 10%; Barker Office Services

Inc., 6.1%; Brownlee Currey Jr., 4.9%; Robert Zelle, 2.9%; Edward G. Nelson, 2.7%; James M. Ward, 2.1%; H. Anthony Itleson, 1.2%. Brownlee Currey Jr. has newspaper interests. Frank Osborn is a principal of Northstar Television Group Inc. (see listing).

Represented (legal): Paul, Weiss, Rifkind & Wharton.

TV Stations (1):
Alabama: WJSU-TV, Anniston.

Radio Stations:
Georgia: WIOI(FM), Brunswick.
New York: WNDR(AM) & WNTQ(FM), Syracuse.

North Carolina: WCAS(FM), Tarboro.
Ohio: WAZU(FM), Springfield.
Tennessee: WTJS(AM) & WTNV(FM), Jackson; WLAC AM-FM Nashville.
West Virginia: WWVA(AM) & WOVK(FM), Wheeling.

Broadcast Holdings: Owns 25% of Fairmont Communications Corp., licensee of the following radio stations.
California: KJOI(FM), San Francisco.
Washington: KMJK(AM) & KMLK-FM, Portland-Vancouver.

Other Holdings:
Broadcast Holdings: Muzak.
Program Source: Osborn Entertainment.
Satellite Programming: Osborn Patient Network (entertainment & information programming to hospitals).

OUTLET COMMUNICATIONS INC.
111 Dorrance St.
Providence, RI 02903
Phone: 401-455-9200

Officers:
David E. Henderson, chmn., pres. & chief operating officer
Felix Oziembowski, v.p. & chief financial officer
Gerald Scher, v.p., gen. counsel & secy.
John D. Sawhill, v.p. & gen. mgr., WJAR
Garland R. Robinson, v.p. & gen. mgr., WCMH-TV

Ownership: Raymond G. Chambers, 9.6%; William E. Simon, 6.4%; Frank E. Walsh Jr., 5.6%; Frank E. Richardson III, 3.3%; David E. Henderson, 2.7%; E. Burke Ross Jr., 2.1%; others, each with less than 1%.

Represented (legal): Coffey, McGovern & Noel.

TV Stations (2):
Ohio: WCMH-TV, Columbus.
Rhode Island: WJAR, Providence.

DOROTHY J. OWENS
Box 5276
1225 N. Chester Ave.
Bakersfield, CA 93388
Phone: 805-393-4500

Represented (legal): Mullin, Rhyne, Emmons & Topel, P.C.

TV Stations (1):
California: KDOB-TV, Bakersfield.

PACIFIC FM INC.
Box 24525
Seattle, WA 98124
Phone: 206-448-5555

Ownership: James J. Gabbert, pres., 85%; Michael P. Lincoln, secy.-treas., 15%.

TV Stations (1):
California: KOFY-TV, San Francisco.

PACIFIC TELESTATIONS INC.
Box 368
Agana, GU 96910

Ownership: Micronesia Bcstg. Corp., 100%. MBC ownership: Calvo Enterprises Inc. & Air Micronesia Inc., 100% jointly. CEI ownership: Paul M. Calvo, pres.-trustee, 33%; Edward

M. Calvo, v.p.-trustee, 33%; Thomas J. M. Calvo, v.p.-trustee, 33%. AMI principals: Larry L. Hillblom, pres.-chief exec. officer; Manuel T. Tenorio, chmn.-v.p.

Represented (legal): Reed, Shaw, Smith & McClay.

TV Stations (1):
Guam: KUAM-TV, Agana.

PAUCAH NEWSPAPERS INC.
408 Kentucky Ave.
Box 2300
Paducah, KY 42002-2300
Phone: 502-443-1771

Officers:
Fred Paxton, pres.
J. Williams, v.p. & gen. mgr.

Represented (legal): Covington & Burling.

TV Stations (1):
Kentucky: WPSD-TV, Paducah.

Newspapers:
Kentucky: Paducah Sun.

PAGE ENTERPRISES INC.
4920 Brookside Court
Reno, NV 89502
Phone: 702-786-2121

Officer:
William C. Andrews, chmn.

Ownership: William C. Andrews & Rivers Andrews, 20% jointly; Alvin Eicoff, 17%; Helene Eicoff, 17%; Steven Gutterman, 12%; Manny Gutterman, 12%; Arthur Gutterman, 12%; Thomas L. Letizia, 5%.

TV Stations (1):
Nevada: KAME-TV, Reno.

PALMER COMMUNICATIONS INC.
12800 University Dr.
Suite 500
Fort Myers, FL 33907-5333
Phone: 813-433-4350
Fax: 813-433-8213

Officers:
William J. Ryan, pres. & chief exec. officer
Robert G. Engelhardt, exec. v.p. & secy.
M. Wayne Wisheart, v.p., treas. & chief financial officer
Mike Giudicessi, gen. counsel
Vic Landau, corporate engineer

Branch Offices:
Box 413018
Naples, FL 33941
Phone: 813-793-9600

41-725 Cook St.
Palm Desert, CA
Phone: 619-340-1312

Ownership: D. D. Palmer Trust.

Represented (legal): Dow, Lohnes & Albertson.

Cable Communities (8):
California: Banning, Palm Desert.
Florida: Bonita Springs, Everglades City, Lee County (portions), Naples, Pine Island, Sanibel Island.

TV Stations (2):
Iowa: WHO-TV, Des Moines.
Oklahoma: KFOR-TV, Oklahoma City.

LPTV Stations (1):
Florida: W56CE, Naples.

MDS Systems:
California: WSL 86, Palm Springs.
Florida: WQQ76, Bonita Springs; WFY577, Marco Island.

Radio Stations:
Florida: WNOG(AM) & WCVU(FM), Naples; WYYN(AM) & WTNT(FM), Tallahassee.
Iowa: WHO(AM) & KLYF(FM), Des Moines.

PAN PACIFIC TELEVISION INC.
Suite 308
475 El Camino Real
Millbrae, CA 94030
Phones: 415-697-6682; 415-644-8866

Officers:
Victor H. Sun, chmn.
David Li, pres. & gen. mgr.
Wallace Lee, treas.
Shirley Lau, secy.

Ownership: Wallace Lee, 30%; Shirley Lau, 25%; Victor H. Sun, 25%; David Li, 20%.

TV Stations (1):
California: KPST-TV, Vallejo.

PANHANDLE TELECASTING CO., GEN. PARTNERSHIP
Box 1400
Amarillo, TX 79189-1400
Phones: 806-383-2226; 806-383-8262

Ownership: Lawton Cablevision Inc., 50%; KSWO-TV Co. Inc. (see listing), 45%; Oklahoma Quality Bcstg. Co. Inc., 2.5%; Duncan Bcstg. Co. Inc., 2.5%. Oklahoma Quality Bcstg. is licensee of KSWO(AM), Lawton, OK. Duncan Bcstg. is licensee of KRHD-AM-FM, Duncan, OK.

TV Stations (1):
Texas: KFDA-TV, Amarillo.

PANORAMA BROADCASTING CO.
Riverdrive Mall
1600 Water St.
Laredo, TX 78040
Phone: 512-727-0027

Officers:
Oscar M. Laurel Sr., pres.
Hector H. Garcia, v.p.
Eduardo Pena Jr., secy.-treas.

Ownership: Hector H. Garcia, 18.3%; Oscar M. Laurel Sr., 18.3%; Eduardo Pena Jr., 18.3%; Raymond Botello, 15.9%; Reynaldo S. Gonzalez, 15.9%; Oscar M. Laurel Jr., 13.3%. Eduardo Pena Jr. is applicant for Ch. 10, Del Rio, TX.

TV Stations (1):
Texas: KLDO-TV, Laredo.

PAPPAS TELECASTING COMPANIES
500 S. Chinoweth Rd.
Visalia, CA 93277
Phone: 209-733-7800
Fax: 209-627-5363

Officers:
Harry J. Pappas, pres. & chief exec. officer
Dennis J. Davis, sr. exec. v.p. & chief financial officer
LeBon G. Abercrombie, sr. exec. v.p. & gen. mgr., KMPH(TV)
Robert E. Denton, v.p., property management
Dale P. Kelly, v.p. & dir. of engineering
Stella A. Pappas, secy.-treas.

Ownership: Harry J. Pappas, 100%.

Represented (legal): Bryan, Cave, McPheeters & McRoberts; Fletcher, Heald & Hildreth.

TV Stations (2):
California: KMPH, Visalia-Fresno.
Nebraska: KPTM, Omaha.

PARK COMMUNICATIONS INC.
Box 550
Terrace Hill
Ithaca, NY 14850
Phone: 607-272-9020
Fax: 607-272-0054

Officers:
Roy H. Park, chmn. & chief exec. officer
Wright M. Thomas, pres. & chief operating officer
W. Randall Odil, v.p., television
John G. Enoch, v.p., radio east

TV Station Owners

Rick Prusator, v.p., radio west
Randel N. Stair, v.p., controller & asst. secy.

Represented (legal): Wiley, Rein & Fielding.

TV Stations (7):

Alabama: WBMG, Birmingham.

New York: WUTR, Utica-Rome.

North Carolina: WNCT-TV, Greenville-New Bern-Washington.

Tennessee: WDEF-TV, Chattanooga; WJHL-TV, Johnson City-Bristol-Kingsport.

Virginia: WTVR-TV, Richmond; WSLR-TV, Roanoke.

LPTV Stations (1):

Georgia: W18AQ, Warner Robins.

Radio Stations:

Iowa: KWLO(AM) & KFMM(FM), Waterloo.

Minnesota: KJJO-AM-FM, Minneapolis.

New Jersey: WPAT-AM-FM, Clifton.

New York: WHEN(AM) & WRHP(FM), Syracuse.

North Carolina: WNCT-AM-FM, Greenville.

Oregon: KWJJ-AM-FM, Portland.

South Dakota: WNAX(AM), Yankton.

Tennessee: WDEF-AM-FM, Chattanooga.

Virginia: WTVR-AM-FM, Richmond.

Washington: KEZX(AM) & KEZK-FM, Seattle.

Newspapers:

Arkansas: Courier News (Blytheville), The Daily World (Helena).

Florida: The Daily Sun-Journal & Springhill Sun (Brooksville).

Georgia: The Daily Sun (Warner Robins).

Idaho: South Idaho Press (Burley).

Illinois: Macomb Daily Journal.

Indiana: The Evening News (Jeffersonville), The Pilot-News (Plymouth), The News Gazette (Winchester).

Iowa: The Evening Sentinel (Shenandoah).

Kentucky: The Commonwealth-Journal (Somerset).

Michigan: Coldwater Daily Reporter.

Minnesota: The Pioneer (Bernidji).

Nebraska: Nebraska City News-Press.

New York: Register-Star (Hudson), Union-Sun & Journal (Lockport), The Courier Observer (Massena), The Journal-Register (Medina), The Evening Sun (Norwich), The Journal (Ogdensburg).

North Carolina: Citizen News-Record (Aberdeen), Bladen Daily Journal (Elizabethtown), The Sampson Independent (Clinton), The Concord Tribune, Eden Daily News, The Daily Independent (Kannapolis), The Robesonian (Lumberton), The McDowell News (Marion), The News Herald (Morganton), The Observer-News Enterprise (Newton), The Richmond County Daily Journal (Rockingham), Statesville Record & Landmark.

North Dakota: Devils Lake Daily Journal.

Oklahoma: Daily Ledger (Broken Arrow), News-Capital & Democrat (McAlester), Sapulpa Daily Herald.

Pennsylvania: The Wayne Independent (Honesdale), Lewisburg Daily Journal, The Milton Standard.

Virginia: The Journal Messenger (Manassas), The News-Virginian (Waynesboro).

National: Park also publishes 34 weekly newspapers; 52 controlled distribution weekly shoppers & 4 controlled distribution monthly shoppers.

PASO DEL NORTE BCSTG. CORP.

5426 N. Mesa St.

El Paso, TX 79912

Phone: 915-581-1126

Officers:

Richard A. Najera, chmn.

Mary S. Ponce, pres.

George Salom, v.p.

Steve Giust, gen. mgr.

Martin Silva, secy.

Gus Rallis, treas.

Ownership: Angel Beltran, 11.1%; Luz A. Candelaria, 11.1%; Richard A. Najera, 11.1%; Mary S. Ponce, 11.1%; Gus Rallis, 11.1%; George Salom, 11.1%; Martin Silva, 11.1%; Jose A. Silva Jr., 11.1%.

Represented (legal): Mullin, Rhyne, Emmons & Topel.

TV Stations (1):

Texas: KINT-TV, El Paso.

PAUGUS TELEVISION INC.

Suite 501

One Sundial Ave.

Manchester, NH 03103

Phone: 603-647-6060

Fax: 603-644-0060

Officer:

John Fergie, pres. & gen. mgr.

Ownership: Estate of Roger L. Putnam, 38.1%; Estate of Percival Lowell, 38.1%; S. Joseph Hoffman, 9.6%; Neal P. Cortell, 7.8%; John Fergie, 1.18%; 9 others each with less than 1%.

TV Stations (1):

New Hampshire: WGOT, Merrimack.

PETRACOM INC.

2701 W. Busch Blvd.

Tampa, FL 33618

Phone: 813-933-0023

Ownership: Henry A. Ash, pres., 100%.

TV Stations (1):

Illinois: WQRF-TV, Rockford.

PHIPPS COMMUNICATIONS INC.

Box 37340

County Road 12

Tallahassee, FL 32312

Phone: 904-893-1700

Ownership: John H. Phipps, 100%. See also Phipps-Potamkin Television listing.

Represented (legal): Wiley, Rein & Fielding.

TV Stations (1):

Florida: WCTV, Tallahassee-Thomasville, GA.

PHIPPS-POTAMKIN TELEVISION PARTNERS

3970 RCA Blvd.

Suite 7007

Palm Beach Gardens, FL 33410

Phone: 561-694-2525

Ownership: Alan H. Potamkin; Robert M. Potamkin; John H. Phipps (see listing for Phipps Communications), 100% jointly. Alan Potamkin owns 25% of New Age Bcstg. Inc., licensee of WXDJ(FM), Homestead, FL.

TV Stations (1):

Florida: WPBF, Tequesta-West Palm Beach.

PHOTO ELECTRONICS CORP.

Box 24612

Fairfield Dr.

West Palm Beach, FL 33416-4612

Phone: 305-844-1212

Officer:

Alex W. Dreyfoos Jr., pres.

Ownership: Photo Electronics Corp., 80%; Alex W. Dreyfoos Jr., 12.4%; Estate of George W. Mergens, 7.6%.

Represented (legal): Cohn & Marks.

TV Stations (1):

Florida: WPBC, West Palm Beach.

PIKES PEAK BROADCASTING CO.

Box 1457

Colorado Springs, CO 80901-1457

Phone: 303-632-1515

Officers:

Harry W. Hoth Jr., chmn.

Patti L. Hoth, pres.

Joan G. Hoth, v.p.-treas.

Ownership: Harry W. Hoth Jr., 100%.

Represented (legal): Fletcher, Heald & Hildreth.

TV Stations (2):

Colorado: KRDO-TV, Colorado Springs-Pueblo; KJCT-TV, Grand Junction.

Radio Stations:

Colorado: KRDO-AM-FM, Colorado Springs-Pueblo.

PLAINS TELEVISION PARTNERSHIP

250 County Fair Dr.

Champaign, IL 61821

Phone: 217-351-8500

Ownership: Elmer Balaban; Harry Balaban Estate.

TV Stations (1):

Illinois: WICD, Champaign.

POLLACK/BELZ COMMUNICATIONS CO. INC.

Box 8818

Alexandria, LA 71306

Phone: 318-473-0031

Fax: 318-442-4646

Officers:

William H. Pollack, pres.

Martin S. Bez, v.p.

David L. Pollack, treas.

Ownership: William H. Pollack, 33.33%; Martin S. Bez, 33.33%; David L. Pollack, 33.33%. The Pollacks have interest in KOSE(AM), Osceola, AR & in new AM CP, Boulder City, NV.

Represented (legal): Jones, Waldo, Holbrook & McDonough.

TV Stations (1):

Louisiana: KLAX-TV, Alexandria.

PONCE-NICASIO BCSTG. L.P.

Suite 23

1029 K St.

Sacramento, CA 95814

Phone: 916-443-2929

Ownership: Ponce-Nicasio Bcstg. Inc., gen. partner, 52%; Channel 29 Television Inc., ltd. partner, 18%; Carmen Briggs, ltd. partner, 15.6%; Mary Ann Alonzo, ltd. partner, 7.2%; Yolanda Nava, ltd. partner, 7.2%. Ponce-Nicasio Bcstg. Inc. ownership: Carmen Briggs, 70%; Mary Ann Alonzo, 15%; Yolanda Nava, 15%.

TV Stations (1):

California: KCMY, Sacramento.

PORTLAND BROADCASTING INC.

2320 Congress St.

Portland, ME 04102

Phone: 207-774-0051

Officers:

John W. Bride, pres.-treas.

Josh McGraw, chief operating officer

Ann Gagne, chief financial officer

Douglas P. Fluck, exec. v.p., secy.

Ownership: Bride Communications Inc., 100%. BCI ownership: John W. Bride, pres.-treas., 79%; John W. Bride Trustee, for Christopher M. Bride & John H. Bride, 21%. J. W. Bride has interest in WKSQ(FM), Ellsworth, ME.

Represented (legal): Hopkins & Sutter.

TV Stations (1):

Maine: WPXT, Portland.

THE POST CO.

935 First St.

Idaho Falls, ID 83401

Phone: 208-525-8888

Officer:

J. Robb Brady, pres.

Ownership: J. Robb Brady, 20.53%; Rose Anna Keller, 6.16%; Marion Brady, trustee for J. M. Brady Marital Deduction Trust, 73.31%.

TV Stations (1):

Idaho: KIFI-TV, Idaho Falls-Pocatello-Blackfoot.

Newspapers:

Idaho: Idaho Falls Post Register.

PPD & G INC.

1525 Merrill Dr., Suite 200

Little Rock, AR 72211

Phone: 501-525-4726

Ownership: Bell Equities Inc., 66.7%; Patrick B. Parker, 16.1%; Don E. Pittman, 11.1%; Leonard K. Dunn, 6.1%. BEI ownership: Melvin Bell, 100%. BEI owns licensee of KPAL(AM), North Little Rock & KQLV(FM), Sheridan, AR.

TV Stations (1):

Arkansas: KRZB-TV, Hot Springs.

PRAY INC.

11063 Shady Trail

Dallas, TX 75259

Phone: 713-473-5585

Officers:

Eldred Thomas, pres.

Kent Loney, chief financial officer

Raynell Thomas, secy.

Ownership: Eldred Thomas, 100%.

Represented (legal): Ward & Mendelsohn.

TV Stations (1):

Texas: KRTW, Baytown.

PRECHT COMMUNICATIONS INC.

c/o Eagle Communications Inc.

Box 5268

Missoula, MT 59806

Phone: 406-721-2063

Fax: 406-549-6507

Officers:

Robert H. Precht, pres.

Marcy Levine, v.p. & gen. mgr., KIEM-TV

Ownership: Robert H. Precht, Precht Television Associates, Robert H. Precht, pres.

Represented (legal): Cohn & Marks.

TV Stations (4):

California: KIEM-TV, Eureka.

Montana: KTVM, Butte; KCFW-TV, Kalispell;

KECI-TV, Missoula.

PRESS TELEVISION CORP.

605 Mattison Ave.

Asbury Park, NJ 07710

Phone: 407-628-4043

Ownership: Press Bcstg. Co., 90%; Channel 68 Inc., 10%. PBC ownership: Asbury Park Press, 100%. APP ownership: Jules L. Plangere Jr., chmn., 50%; E. Donald Lass, pres.-trustee, 50%. Asbury Park Press publishes the Asbury Park Press, owns WBUD(AM) & WKXW(FM), Trenton, NJ.

Represented (legal): Bechtel & Cole.

TV Stations (1):

Florida: WKCF, Clermont.

LPTV Stations (1):

New Jersey: W49AU, Toms River.

PRICE COMMUNICATIONS CORP.

45 Rockefeller Plaza

New York, NY 10020

Phone: 212-757-5600

Officers:

Robert Price, pres.

Bill Bengtson, sr. v.p., television

Jim Meltzer, sr. v.p., radio

Kim Pressman, sr. v.p.

Ownership: Robert Price, principal; remainder publically held.

Represented (legal): Mullin, Rhyne, Emmons & Topel; Proskauer, Rose, Goetz & Mendelsohn.

TV Stations (3):
Missouri: KSNF, Joplin.

Texas: KJAC-TV, Port Arthur-Beaumont;
KFDX-TV, Wichita Falls.

Radio Stations:
California: Has interest in KIOI(FM), San Francisco.

Florida: WPBG(AM) & WIRK(FM), West Palm Beach.

Indiana: WOWO-AM-FM, Fort Wayne.

Michigan: Has interest in WMTG(AM) & WNIC(FM), Detroit.

New Mexico: Has interest in KKOB-AM-FM, Albuquerque.

New York: WWKB(AM) & WKSE(FM), Buffalo-Niagara Falls.

Oregon: Has interest in KMJK(FM), Portland.
Tennessee: Has interest in WLAC-AM-FM, Nashville.

Washington: Has interest in KVAN(AM), Vancouver.

Newspapers:
National: National Law Journal.
New York: New York Law Journal.

Other Holdings:
Interest in Northstar Television Group (see listing).

Cellular Radio: PriCellular Corp.
Outdoor Advertising: Price Outdoor Media of Missouri Inc.

PRIME TIME CHRISTIAN BCSTG.

Box 967
Roswell, NM 88201

Officers:
Albert O. Cooper, pres.
Henry C. Wunsch, v.p.
Tommie J. Cooper, secy.-treas.

Ownership: Non-profit corp.

TV Stations (1):
New Mexico: KRPV, Roswell.

PROVIDENCE JOURNAL BROADCASTING CORP.

75 Fountain St.
Providence, RI 02902
Phone: 401-277-7151
Fax: 401-274-2076

Officers:
Stephen Hamblett, pres. & chief exec. officer
Jack C. Clifford, v.p., bcstg.

Ownership: Providence Journal Co., 100%.
PJC owns Colony Communications Inc., cable MSO.

Represented (legal): Dow, Lohnes & Albertson; Covington & Burling.

TV Stations (4):
Arizona: KMSB-TV, Tucson.
Kentucky: WHAS-TV, Louisville.
New Mexico: KGSW-TV, Albuquerque.
North Carolina: WCNC-TV, Charlotte.

LPTV Stations (2):
Colorado: K39AH, Durango.
New Mexico: K31BX, Carlsbad.

Newspapers:
Rhode Island: Providence Journal.

Other Holdings:
Paging Service: MetroNet Inc., Providence, RI paging company.

Cellular Radio: Providence Journal Cellular
MGM Services, Raleigh, NC cellular telephones.

PAULA BAIRD PRUETT

333 N. Michigan Ave.
Chicago, IL 60601
Phone: 312-368-1108

TV Stations (2):
Arkansas: KASN, Pine Bluff.
Wisconsin: interest in WMSN-TV, Madison.

PUBLIC INTEREST BROADCAST GROUP INC.

12334 Summerport Lane
Windermere, FL 32786

Officers:
Dean C. Engstrom, chmn.
Dirk Engstrom, v.p.

Ownership: Dean Engstrom also owns KDIR-TV, permittee of Ch. 25, Carlsbad, NM.

TV Stations (1):
Iowa: KOIA-TV, Ottumwa.

PUBLIC INTEREST CORP.

7201 E. Hillsborough Ave.
Tampa, FL 33610
Phone: 813-626-3232

Officers:
Dan L. Johnson, gen. mgr.
Betty Jo Johnson, station mgr.
Charles R. Robb, chief financial officer

Branch Office:
101 W. Main St.
Suite 32
Lakeland, FL 33802
Phone: 813-680-3232

Ownership: Thomas Mahaffey Jr., 15.35%; Robert G. Keelean, 14.29%; Betty Jo Johnson & Dan L. Johnson, 12.93% jointly; P. N. Risser III, 4.92%; Fred D. Horton, 4.27%; Carol A. Piper & Michael B. Piper, 2.41% jointly; Andrew Oravec Jr., 2.38%; Henry Esteva, 2.29%; remainder undisclosed.

Represented (legal): Piper, Esteva, Karvonen & Lewis (Tampa).

TV Stations (1):
Florida: WTMV, Lakeland.

LPTV Stations (3):
Florida: W14BA, Fort Myers; W58BK, Naples; W24AT, Sarasota.

PUEBLO BCSTG. CORP.

9440 Kirby Dr.
Houston, TX 77054
Phone: 713-662-4545
Fax: 713-668-9054; 713-668-9057.

Officers:
Jose Adan Trevino, chmn. & chief exec. officer
Chris Brown, chief financial officer

Ownership: Alfonso C. Pena, 26.45%; Jose Adan Trevino, 18.99%; Aaron Berger, 9.6%; Mary Medina, 8.82%; Dr. Victor Delgado, 8.63%; Mesbic Financial Corp. of Dallas, 1.95%; Elma Barrera, 1.57%; Carlos Nava, 1.57%; Gaston Ponce, 0.76%.

Represented (legal): Mullin, Rhyne, Emmons & Topel.

TV Stations (1):
Texas: KXLN-TV, Rosenberg.

LPTV Stations (1):
Texas: K57FH, College Station.

PULITZER BROADCASTING CO.

One City Centre
515 N. 6th St., Suite 2020
St. Louis, MO 63101
Phone: 314-231-5950
Fax: 314-231-0867

Officers:
Joseph Pulitzer Jr., chmn.
Michael E. Pulitzer, vice chmn.
Ken J. Elkins, pres. & chief exec. officer

Glenn A. Christopher, sr. v.p.
Ronald H. Ridgway, sr. v.p., finance
Ownership: Pulitzer Publishing Co., 100%.

Represented (legal): Verner, Lipfert, Bernhard, McPherson & Hand.

TV Stations (8):
Kentucky: WLKY-TV, Louisville.
Louisiana: WDSU-TV, New Orleans.
Nebraska: KETV, Omaha.
New Mexico: KOAT-TV, Albuquerque; KWNM-TV, Silver City.
North Carolina: WXII, Greensboro-High Point & Winston-Salem.
Pennsylvania: WGAL-TV, Lancaster.
South Carolina: WYFF-TV, Greenville-Spartanburg & Asheville, NC.

LPTV Stations (1):
Pennsylvania: W13BJ, Williamsport.

Radio Stations:
Arizona: KTAR(AM) & KKLT(FM), Phoenix.

Newspapers:
Arizona: The Arizona Daily Star (Tucson).
Missouri: St. Louis Post-Dispatch.
Illinois: Southtown Economist (Chicago), Lerner Newspapers in Chicago.

QUEEN CITY BROADCASTING OF NEW YORK INC.

7 Broadcast Plaza
Buffalo, NY 14202
Phone: 716-845-6100

Officers:
J. Bruce Llewellyn, chmn.
Burton R. Rubin, secy.-treas.

Ownership: J. Bruce Llewellyn, 21.6%; Richard D. Gidron, 10%; Burton R. Rubin, 5.7%; Julius Erving, 5%; Milton Carroll, 1.5%; others, including station employees, each with less than 5%. J. B. Llewellyn has interest in cable systems.

Represented (legal): Wilkes, Artis, Hedrick & Lane.

TV Stations (1):
New York: WKBW-TV, Buffalo.

QUINCY BROADCASTING CO.

Box 80
513 Hampshire St.
Quincy, IL 62306
Phone: 217-228-6600
Fax: 217-228-6670

Officers:
Thomas A. Oakley, pres. & chief exec. officer
Ralph Oakley, v.p. & gen. mgr.
Brenda Wiskirchen, business mgr.

Ownership: Quincy Newspapers Inc., 100%.

Represented (legal): Wilkinson, Barker, Knauer & Quinn.

TV Stations (5):
Illinois: WGEM-TV, Quincy-Hannibal, MO.
Indiana: WSJV, Elkhart-South Bend.
Iowa: KTMV, Sioux City.
Minnesota: KTTC, Rochester.
West Virginia: WVVA, Bluefield.

Radio Stations:
Illinois: WGEM-AM-FM, Quincy.

Newspapers:
Illinois: Quincy Herald-Whig.
New Jersey: New Jersey Herald (Newton).

QUINCY JONES BCSTG. INC.

Suite 2101
100 Glendon Ave.
Los Angeles, CA 90024

Officers:
Quincy Jones, pres.
Louise Valazquez, v.p.
Bernard Beiser, dir.
Mark Mitzner, dir.
Mayo Stuntz, dir.

Ownership: Quincy Jones, 100%.
TV Stations (1):
Louisiana: WNOL-TV, New Orleans.

RACINE TELECASTING CO.

4311 E. Oakwood Rd.
Oak Creek, WI 53154
Phone: 414-461-3118

Ownership: Joel J. Kinlow, 100%.

TV Stations (1):
Wisconsin: WJJA, Racine.

RADIO-TELEVISION S.A.

8253 Ronson Rd.
San Diego, CA 92111
Phone: 619-279-6666

Ownership: Emilio Azcarraga Milmo, principal stockholder. Mexican station group owner.

TV Stations (1):
California: XETV, San Diego-Tijuana, Mexico.

RAMAR COMMUNICATIONS INC.

Box 3757
Lubbock, TX 79452
Phone: 806-745-3434

Officers:
Ray Moran, chmn. & chief exec. officer
Brad Moran, programming dir.

Branch Office:
800 E. 19th
Roswell, NM 88201
Phone: 505-622-0290

Ownership: Troy Raymond Moran, 100%.

TV Stations (1):
Texas: KJTV, Lubbock.

LPTV Stations (3):
Texas: K62DG, Lubbock; K07TZ, Snyder; K60BW, Turkey/Quitaque.

MDS System:
New Mexico: WDU352, Roswell.

Radio Station:
New Mexico: KRYS(AM), Roswell.

RAMPART OPERATING PARTNERSHIP

1024 N. Rampart St.
New Orleans, LA 70116-2487

Ownership: Rampart Bcstg. Co. L.P., managing gen. partner, 99%; SMG/61 Corp., gen. partner, 1%. RBC ownership: J. Michael Early, 63.16%; Philip Johnson, 21.05%; Jimmie B. Phillips, 10.53%; Debra A. Barnewold, 3.16%; Carol A. St. Martin, 2.1%. SMG/61 ownership: Eli S. Garber, 25%; Barry Lewis, 25%; Leon Meyers, 25%; Harvey Sandler, 25%.

TV Stations (1):
Louisiana: WWL-TV, New Orleans.

R & R MEDIA

Box 991
New London, CT 06320
Phone: 203-444-2626

Officers:
Richard R. Rangoon, pres.
Skip Moss, chief financial officer & gen. mgr.
James A. Kortoleon, v.p.
Rod LaFountain, secy.

Ownership: Richard R. Rangoon, 99%; James A. Kortoleon, 1%.

TV Stations (1):
Connecticut: WTWS, New London.

READING BROADCASTING INC.

1729 N. 11th St.
Reading, PA 19604
Phone: 215-921-9181
Fax: 215-921-9139

Officers:
Henry W. Aurandt, pres.

TV Station Owners

Mike Parker, exec. v.p.
Jack A. Linton, secy.

Ownership: Henry N. Aurandt & Helen K. Aurandt, 36% jointly; Robert A. Denby, 10%; Irvin Cohen, 8%; Jack A. Linton & Nancy A. Linton, 2% jointly; 14 others with less than 5%.

Represented (legal): Schnader, Harrison, Segal & Lewis.

TV Stations (1):
Pennsylvania: WTVE, Reading.

RED LION TELEVISION INC.

Box 88
Windsor Rd.
Red Lion, PA 17356
Phone: 717-246-1681
Fax: 717-244-9316

Officers:
John H. Norris, chief exec. officer
John E. Stockstill, station mgr.
Clyde H. Campbell, controller
Fred W. Wise, engineering dir.

Ownership: John H. Norris, 77.5%; Dorothy C. Norris, 22.5%.

TV Stations (1):
Pennsylvania: WGCB-TV, Red Lion-Lancaster.

Radio Stations:
Pennsylvania: WGCB-AM-FM, Red Lion.

Other Holdings:
Program Source: Keystone Inspirational Network.

RED RIVER BROADCAST CORP.

4015 Ninth Ave. SW
Fargo, ND 58103
Phone: 701-277-1515
Fax: 701-277-1830

Officers:
Myron Kunin, chief exec. officer
Ro Grignon, pres. & gen. mgr.
Kathy Lau, chief financial officer

Ownership: Curtis Squire Inc. CSI ownership: Myron Kunin, pres., 57%; James Kunin, Andrew Kunin, David Kunin & William Kunin, 43% jointly.

Represented (legal): Crowell & Moring; Phillips, Gross & Aaron (Minneapolis).

TV Stations (4):
Minnesota: KBRR, Thief River Falls.
North Dakota: KVRN, Fargo-Moorhead, Minn-
nesota; KJRR, Jamestown; KNRR, Pembina.

LPTV Stations (4):
Minnesota: K26AC, Bemidji; K54AT, Brainerd;
K18AI, Grand Rapids; K05V, Park Rapids.

REITEN TELEVISION

3425 S. Broadway
Minot, ND 58701
Phone: 701-852-2140
Fax: 701-838-9360

Mailing Address:
Box 1686
Minot, ND 58702

Officers:
David M. Reiten, pres.
Rod Romine, programming dir.
Duane Aase, engineering dir.

Ownership: Chester Reiten & family.

Represented (legal): Fisher, Wayland, Cooper & Leader.

TV Stations (4):
North Dakota: KXMB-TV, Bismarck; KXMA-TV,
Dickinson; KXMC-TV, Minot; KXMD-TV, Wil-
liston.

Radio Stations:
North Dakota: KCJB(AM) & KHHT(FM), Minot.

RENAISSANCE COMMUNICATIONS CORP.

630 Fifth Ave.
30th Floor, Suite 3007
New York, NY 10111
Phone: 212-977-3292
Fax: 212-977-3290

Officers:
Michael Finkelstein, chief exec. officer
John C. Ferrara, chief financial officer
Harvey Cohen, v.p.

Ownership: Warburg, Pincus Capital Co. L.P., 90%; Michael Finkelstein, 8%; Harvey Cohen, 1%; Geoffrey Rose, 1%. Warburg has 70.2% interest in KDFI-TV Dallas-Fort Worth, TX (see Dallas Media Investors Corp.).

Represented (legal): Koteen & Naftalin.

TV Stations (5):
California: KTXL, Sacramento-Stockton.
Connecticut: WTXO, Waterbury.
Florida: WDZL, Miami-Fort Lauderdale.
Pennsylvania: WPGH-TV, Pittsburgh; WPMT,
York.

RETLAW ENTERPRISES INC.

Box 5455
Fresno, CA 93755
Phone: 209-222-2411
Fax: 209-221-6938

Officers:
Lillian B. Disney, co-chmn.
Sharon Disney Lund, co-chmn.
Diane Disney Miller, pres.
Joseph C. Drilling, v.p., bcstg.

Ownership: Lillian B. Disney, 30%; Sharon D. Lund, 30%; Diane Disney Miller, 24%; Diane Disney Miller, Trustee for Christopher Miller & Joanna Miller Runare, 16%.

Represented (legal): Wiley, Rein & Fielding.

TV Stations (6):
California: KJEO, Fresno; KMST, Monterey-Salinas.
Idaho: KIDK, Idaho Falls-Pocatello-Blackfoot;
KLEW-TV, Lewiston.
Washington: KEPR-TV, Pasco-Kennewick-Richland; KIMA-TV, Yakima.

WILLIAM S. REYNER JR.

TV Stations (2):
California: 8% of KEYT-TV, Santa Barbara.
New York: 15.2% of WETM-TV, Elmira-Corning.

RIKLIS BROADCASTING CO. L.P.

663 Maulhardt Ave.
Oxnard, CA 93030
Phone: 805-983-0044

Officers:
John Huddy, pres., chief exec. & chief operating officer
Bob Kane, chief financial officer

Ownership: Meshulam Riklis, 100%.

Represented (legal): McFadden, Evans & Sills.

TV Stations (1):
California: KADY-TV, Oxnard.

Other Holdings:
Program Source: Pacific Rim Video.

ROBERTS BCSTG. CO.

Suite 302
1402 Kingshighway Blvd.
St. Louis, MO 63113

Officers:
Steven Roberts, pres.
Michael V. Roberts, secy.-treas.

Ownership: Silver King Bcstg. of Missouri Inc., 45%; Michael V. Roberts, 26.4%; Steven Roberts, 26.4%; Mark Roberts, 2.2%. See listing for ownership & other interests of Silver King Bcstg.

TV Stations (1):
Missouri: WHSL, East St. Louis, IL.

GERALD J. ROBINSON

2250 Seymour Ave.
Cincinnati, OH 45212
Phone: 513-351-9110
Fax: 513-631-2666

Represented (legal): Arnold & Porter.

TV Stations (2):
Indiana: WMCC, Marion-Indianapolis.
Michigan: WSMH, Flint.

ROSE COMMUNICATIONS

2309 Renaissance Dr.
Las Vegas, NV 89119
Phone: 702-736-3993

Ownership: Rose Development Co. Inc., 100%.
RDCI ownership: Glenn Rose, 100%.

TV Stations (1):
Nevada: KBLR, Paradise.

RUSSELL-ROWE COMMUNICATIONS

599 Broadway
Macon, GA 31201
Phone: 912-745-2424

Officers:
Herman J. Russell, chmn.
Donald E. Heald, pres.
Ken Gerdes, v.p. & gen. mgr.
Martin B. Sereteian, v.p.

Ownership: Herman J. Russell, 51%; Martin B. Sereteian, 31%; Donald E. Heald, 8%.

TV Stations (1):
Georgia: WGXA, Macon.

SAGE BROADCASTING CORP.

406 S. Irving St.
San Angelo, TX 76903
Phone: 915-658-2666

Ownership: Raymond G. Schindler, 86%; Timothy R. Brown, 5%; Paris R. Schindler, 5%; Anne-Marie Barrabes-Altemir, 3%; Oliver Bell & Rosetta Bell, 1% jointly.

TV Stations (1):
Texas: KIDY, San Angelo.

SAINTE LTD.

Box 4159
Modesto, CA 95352-4159
Phone: 209-523-0777

Officers:
Chester Smith, gen. partner & chief exec. officer
Naomi L. Smith, gen. partner

Branch Office:
1225 Connecticut Ave.
Suite 400
Washington, DC 20036
Phone: 202-828-5700

Ownership: Chester Smith & Naomi L. Smith, gen. partners, 53% jointly; Sainte Network Corp., gen. partner, 1%; Enoch S. Christoferson, trustee, 18%; Bernard Hennings, 6%; Albert J. Chance, 5.50%; J. W. Jensen, 5.50%; Lena M. Smith, 5%; Trude P. Davis, 4%; David Helsten, 1%.

Represented (legal): Fletcher, Heald & Hildreth.

TV Stations (2):
California: KCSO, Modesto.
Nevada: KREN-TV, Reno.
LPTV Stations (1):
California: K09UF, Morro Bay.

SALT OF THE EARTH BCSTG. LTD.

Rte. 1
Box 203A
Castleton, VA 22716
Phone: 703-937-4800

Ownership: James L. Oyster, pres.

TV Stations (1):
New York: WSNR-TV, Syracuse.

SAN DIEGO TELEVISION INC.

Box 121569
San Diego, CA 92112-5569
Phone: 619-575-6969

Ownership: Helen Smith, 41.3%; Joseph Alvarez III, 21.4%; Thomas E. Horn, 8.3%; James E. Horn, 7.8%; Allen E. Horn, 7.4%; 11 others, with less than 3.4%. Allen Horn is permittee of Ch. 45, Seattle, WA.

TV Stations (1):
California: KTTY, San Diego.

SAN JACINTO TV CORP., DEBTOR-IN-POSSESSION

Suite 49
265 N. Belt Dr.
Houston, TX 77060
Phone: 713-820-4900

Officers:
Max Vigil, pres.
Timothy Lee Crosby, v.p.
Bill Maxwell, secy.-treas.

Ownership: Arians Agency Inc., 33.50%; Timothy Lee Crosby, 24.37%; Dupont Investment Group 85 Ltd., 21%; Max Vigil, 10.57%; Florence E. Coaxum, 9.7%; Bill Maxwell, 0.44%.

TV Stations (1):
Texas: KTFH, Conroe.

SANGER TELECASTERS INC.

706 W. Herndon Ave.
Fresno, CA 93650-5957
Phone: 209-435-5900
Fax: 209-435-1448

Officers:
Diane D. Cocola, pres.

Ownership: Diane D. Cocola, 90%; James K. Zahn, 10%.

TV Stations (1):
California: KMSG-TV, Sanger-Fresno.

SCHURZ COMMUNICATIONS INC.

225 W. Colfax Ave.
South Bend, IN 46626
Phone: 219-287-1001

Officers:
Franklin D. Schurz Jr., pres.
James M. Schurz, sr. v.p., newspapers
E. Berry Smith, sr. v.p., bcstg.
Mary Schurz, v.p. & secy.
Scott C. Schurz, v.p.
James G. Young Jr., chief financial officer & treas.

Anne G. Strantz, asst. secy.-treas.
Ownership: Schurz Family, principals.
Represented (legal): Hogan & Hartson; Brown, Finn & Nietert, Chartered.

Cable Communities (2):
Florida: Coral Springs.
Maryland: Hagerstown.

TV Stations (4):
Georgia: WAGT, Augusta.
Indiana: WSBT-TV, South Bend.
Missouri: KYTV, Springfield.
Virginia: WDBJ, Roanoke.

Radio Stations:
Indiana: WSBT(AM) & WNSN(FM), South Bend.

Newspapers:
California: Brawley News, El Centro, Imperial Valley Press.
Indiana: Bedford Times-Mail, Bloomington Herald Times, South Bend Tribune.
Kentucky: Darville Advocate-Messenger.
Maryland: Hagerstown Herald, Hagerstown Mail.

SCHUYLER BCSTG. CORP.

Box 2690
 Monterey, CA 93942
 Phone: 408-373-6767
 Fax: 408-373-6700

Officers:
 William H. Schuyler, chief exec. & chief operating officer
 Joseph K. Green II, chief financial officer

Ownership: William H. Schuyler, 100%
 Represented (legal): Fletcher, Heald & Hildreth.

TV Stations (1):
 California: KSMS-TV, Salinas-Monterey.

LPTV Stations (1):
 California: K67EU, Monterey.

SCI TELEVISION INC.

Suite 100
 1000 S. Frontage Rd. W.
 Vail, CO 81657
 Phone: 303-476-4030

Officers:
 George N. Gillett Jr., pres. & chief exec. officer
 David A. Ramon, v.p., secy. & treas.
 Robert E. Selwyn Jr., v.p.
 Norman Waite Jr., dir.

Branch Office:
 4400 Harding Rd.
 Suite 702
 Nashville, TN 37205
 Phone: 615-298-1284

Ownership: Gillett Holdings Inc., principal (see listing), 41%; KKR, principal, 15%.

TV Stations (6):

California: KNSD, San Diego.
 Georgia: WAGA-TV, Atlanta.
 Massachusetts: WSBK-TV, Boston.
 Michigan: WJBK-TV, Detroit.
 Ohio: WJW-TV, Cleveland.
 Wisconsin: WITI-TV, Milwaukee.

SCRANTON TV PARTNERS LTD.

916 Oak St.
 Scranton, PA 18508
 Phone: 717-347-9653

Ownership: WOLF-TV Assoc. Ltd. Partnership, 40%; Id. partners, 60%. WOLF-TV Associates Ltd. ownership: Craig Fox, principal. See Jamestown TV Associates & Mohawk Valley Bcstg. Inc.

TV Stations (2):

Pennsylvania: WWLF-TV, Hazleton; WOLF-TV, Scranton.

SCRIPPS HOWARD BROADCASTING CO.

Box 5380
 1100 Central Trust Tower
 Cincinnati, OH 45201
 Phone: 513-977-3000
 Fax: 513-621-0071

Officers:
 Jack R. Howard, chmn.
 Richard J. Janssen, pres. & chief exec. officer
 Al Schottelkotte, sr. vp.
 William J. Brooks, v.p.
 William J. Donahue, v.p.
 James P. Fox, v.p.
 Frank Gardner, v.p.
 Thomas C. Griesdorn, v.p.
 Warren P. Happel, v.p., engineering
 Ed Hardy, v.p.
 Ron Klayman, v.p.
 James H. Knight, v.p.
 Kenneth W. Lowe, v.p.
 James F. Major, v.p.
 Donald W. Meyers, v.p.
 Clint W. Pace, v.p., sales
 Terry Schroeder, v.p., administration
 Bob J. Warmington, v.p.
 D. J. Castellini, secy.-treas.

Ownership: Publicly held; E. W. Scripps Co., principal.

Represented (legal): Baker & Hostetler.

TV Stations (9):
 Arizona: KNXV-TV, Phoenix.
 Florida: WFTS, Tampa-St. Petersburg; WPTV, West Palm Beach.
 Michigan: WXYZ-TV, Detroit.
 Missouri: KSHB-TV, Kansas City.
 Ohio: WCPO-TV, Cincinnati; WEWS, Cleveland.
 Oklahoma: KJRH, Tulsa.
 Tennessee: WMC-TV, Memphis.

LPTV Stations (1):

Arizona: K44CN, Cottonwood.

Cable Holdings:
 Scripps Howard Cable Co.

Radio Stations:
 Maryland: WBSB(FM), Baltimore.
 Oregon: KUPL-AM-FM, Portland.
 Tennessee: WMC-AM-FM, Memphis.

JASON R. SEARCY, TRUSTEE

Box 5151
 701 N. Access Rd.
 Longview, TX 75608
 Phone: 214-753-5051

TV Stations (1):
 Texas: KLMG-TV, Longview-Tyler.

SEAWAY COMMUNICATIONS INC.

Box 858
 Rhinelander, WI 54501
 Phone: 715-369-4700

Officers:
 Dr. James Buckner, chmn.
 Dr. Henry Wiggins Jr., vice chmn.

Ownership: John W. Swain, 9.6%; Dr. Henry Wiggins Jr., 5%; Marion D. Earles, 4.6%; Dr. Roger M. Berkley, 3.6%; Dr. James L. Buckner, 2%; Khamaalow Beard Jr., 1.9%; Herbert Harris, 1.1%; 21 others each with less than 3%.

Represented (legal): Mullin, Rhyne, Emmons & Topel, P.C.

TV Stations (2):

Maine: WWIV-TV, Bangor.
 Wisconsin: WJFW-TV, Wausau-Rhinelander.

SHAMROCK BROADCASTING INC.

4444 Lakeside Dr.
 Burbank, CA 91505
 Phone: 818-845-4444
 Fax: 818-845-9718

Officers:
 Roy E. Disney, chmn.
 Stanley P. Gold, vice chmn.
 William Clark, pres. & chief exec. officer
 James R. Nixon, exec. v.p. & chief operating officer
 Karen K. Merrell, v.p., administration

Ownership: Roy E. Disney family.

Represented (legal): Leventhal, Senter & Lerman.

TV Stations (3):
 Kentucky: WTVQ-TV, Lexington.
 Texas: KTAB-TV, Abilene; KOOV, Waco.

Radio Stations:
 Arizona: KMLE(FM), Phoenix.
 California: KABL-AM-FM, Oakland-San Francisco.
 Colorado: KOOL-AM-FM, Denver.
 Georgia: WFOX(FM), Gainesville (Atlanta).
 Kansas: KUDL(FM), Kansas City.
 Michigan: WCX(AM) & WWWW(FM), Detroit.
 Missouri: WHB(AM), Kansas City.
 Pennsylvania: WWSW-AM-FM, Pittsburgh.
 Texas: KZFX(FM), Lake Jackson (Houston).
 Washington: KRX(FM), Seattle.

SIGMA BROADCASTING INC.

Box 4150
 Fort Smith, AR 72914
 Phone: 501-521-1010

Ownership: Robert E. Herrreich, gen. partner, 70%; Cynthia Herrreich, gen. partner, 30%.

Represented (legal): Farrow, Schildhouse & Wilson.

TV Stations (2):
 Arkansas: KHOG-TV, Fayetteville-Springdale; KHBS, Fort Smith.

SILVER KING BROADCASTING

2505 118th Ave. N
 St. Petersburg, FL 33716
 Phone: 813-572-8585

Officers:
 Roy M. Speer, chmn.
 Al Evans, v.p. & dir., engineering
 John C. Gabel, v.p. & dir., finance
 Lia L. Hernandez, v.p. & dir. of compliance
 Les Wandler, v.p.-treas.
 Nando DeFilippo Jr., secy.
 Jeff McGrath, pres. & chief exec. officer, HSN Communications

Branch Office:

4255 Westbrook Dr.
 Suite 220
 Aurora, IL 60507

Ownership: Home Shopping Network, 100%. HSN ownership: Roy M. Speer, chmn., 9.9%; Lowell W. Paxson, 39.5%; remainder publicly held.

TV Stations (12):

California: KHSC, Ontario.
 Florida: WYHS, Hollywood; WBHS, Tampa.
 Illinois: WEHS, Aurora-Chicago.
 Maryland: WHSW, Baltimore.
 Massachusetts: WHSH, Marlborough.
 New Jersey: WHSP, Vineland.
 New York: WHSE, New York-Newark, NJ; WHSI, Smithtown.
 Ohio: WQHS, Cleveland.
 Texas: KHSH, Alvin; KHSX, Irving.

LPTV Stations (3):

Indiana: W12CB, Fort Wayne.
 Ohio: W39AV, Dayton.
 Tennessee: W14BC, Memphis.

Other Holdings:

Program Source: Home Shopping Network (satellite programming for broadcast and cable TV).

SINCLAIR BROADCAST GROUP INC.

Box 4798
 3500 Parkdale Ave.
 Baltimore, MD 21211
 Phone: 301-462-4500
 Fax: 301-462-4588

Branch Office:
 1255 23rd St. NW
 Suite 800
 Washington, DC 20037
 Phone: 202-659-3494

Ownership: David D. Smith, pres., 25%; Frederick G. Smith, v.p.-asst. treas., 25%; J. Duncan Smith, v.p.-secy., 25%; Robert E. Smith, v.p.-treas., 25%.

Represented (legal): Fisher, Wayland, Cooper & Leader.

TV Stations (4):
 Indiana: WIB, Bloomington-Indianapolis.
 Maryland: WBFF, Baltimore.
 Ohio: WTTE, Columbus.
 Pennsylvania: WPPT-TV, Pittsburgh.

SJL BROADCAST MANAGEMENT CORP.

633 Picacho Lane
 Montecito, CA 93108
 Phone: 805-969-9278

Officers:
 George D. Lilly, pres.-treas.
 David McCurdy, v.p.-secy.
 Weldon B. Paulsen, v.p.
 Pamela D. Heilman, asst. secy.

Branch Office:
 3203 Third Ave. North
 Box 2557
 Billings, MT 59103
 Phone: 406-256-0705

Ownership: George D. Lilly, 100%.

Represented (legal): Latham & Watkins; Hogan & Hartson.

TV Stations (9):

Kansas: KSNG, Garden City; KSNC, Great Bend; KSNT, Topeka; KSNW, Wichita.
 Michigan: WJRT-TV, Flint-Saginaw-Bay City.
 Montana: KTVQ, Billings.
 Nebraska: KSNK, McCook-Oberlin, KS.
 New York: WSTM-TV, Syracuse.
 North Carolina: WKFT, Fayetteville.

SMITH BROADCASTING GROUP INC.

211 Townsend
 Birmingham, MI 48009
 Phone: 313-642-2208

Officers:
 Robert N. Smith, pres.
 David A. Fitz, exec. v.p./treas.
 William S. Reyner Jr., v.p.
 Barbara Kacy, secy.

Branch Office:
 3839 Fourth St. N.
 Suite 420
 St. Petersburg, FL 33703
 Phone: 813-821-7900

Ownership: Robert N. Smith, 94.4%; David A. Fitz, 5.5%; Venture Capital Investment Group.

Represented (legal): Hogan & Hartson.

TV Stations (9):

California: 72% of KEYT-TV, Santa Barbara.
 Kansas: KBSD-TV, Ensign; KBSL-TV, Goodland; KBSH-TV, Hays; KWCH-TV, Wichita-Hutchinson.
 New York: 77.8% of WETM-TV, Elmira-Corning.
 Pennsylvania: WATM-TV, Altoona; WHTM-TV, Harrisburg-York-Lebanon; WWCP-TV, Johnstown.

SMITH BROADCASTING INC.

Box 2555
 1000 Monte Sano Rd.
 Huntsville, AL 35804
 Phone: 205-533-3131

Officers:
 Elizabeth Smith, chmn.
 M. D. Smith IV, pres.

Ownership: Elizabeth Smith, 70.5%; M. D. Smith IV, 15.1%; Anita Smith Johnson, 14.1%; F. Ralph Dowdy, 0.24%.

TV Stations (1):

Alabama: WAAY-TV, Huntsville-Decatur.

Radio Stations:

Florida: WNUE(AM), Fort Walton Beach.
 Tennessee: WKQJ(FM), South Pittsburg.

ROBERT N. SMITH—See Smith Broadcasting Group Inc.

SON BROADCASTING INC.

Box 4338
 4004 Carlisle NE
 Albuquerque, NM 87196
 Phone: 505-473-1111

Officers:

Belmarino R. Gonzales, pres.
 Richard Shakarian, v.p.
 Clem M. Dixon, secy.
 Marcimiliano Baca, treas.

TV Station Owners

Ownership: Non-stock, non-profit corp.

Represented (legal): Joe Lawler.

TV Stations (1):

New Mexico: KCHF, Santa Fe.

LPTV Stations (1):

New Mexico: K28CE, Socorro.

SUNLIGHT BCSTG. SYSTEMS INC.

814 Calle Vallarta

San Clemente, CA 92672

Officers:

Paul F. Crouch Jr., pres.

Jay Alan Sekulow, chief exec. officer

Jonathan Johnsen, chief financial officer

Stuart J. Roth, secy.

Ownership: Paul F. Crouch Jr., 33.33%; Jay Alan Sekulow, 33.33%; George V. Turner, 33.33%. Crouch is officer of Trinity Bcstg. Network Inc. (see listing).

TV Stations (2):

Alabama: WMPV-TV, Mobile; WMCV-TV, Montgomery.

SONOMA BROADCASTING INC.

533 Mendocino Ave.

Santa Rosa, CA 95401

Phone: 707-526-5050

Ownership: W. A. Brown, 100%.

TV Stations (1):

California: KFTY, Santa Rosa

SOUTHEASTERN OHIO TELEVISION SYSTEM

629 Downer Rd.

Zanesville, OH 43701

Phones: 614-453-0361; 614-452-5431

Fax: 614-452-6553

Officers:

Norma Jean Littick, chmn.

Allan Land, v.p., gen. mgr.

Richard Ebersole, chief financial officer

Ownership: Norma Jean Littick, 83%; John Graham, 17%. (represents family interest).

Represented (legal): Peper, Martin, Jensen, Maichel & Hetlage.

TV Stations (1):

Ohio: WHIZ-TV, Zanesville.

Radio Stations:

Ohio: WHIZ-AM-FM, Zanesville.

SOUTHERN BROADCAST CORP. OF SARASOTA

Box 21239

Sarasota, FL 33583

Phone: 813-923-8840

Officers—Calkins Newspapers:

Grover J. Friend, pres.

Edward J. Birch, v.p. & treas.

Shirley C. Ellis, v.p.

Sandra C. Hardy, v.p. & dir.

Carolyn C. Smith, v.p. & dir.

Officers—Southern Broadcast Group:

Douglas C. Barker, pres.

J. Manuel Calvo, v.p. & treas.

J. Bruce Irving, secy.

Ownership: Calkins Newspapers Inc., 53%; Robert R. Nelson, 23.5%; Southern Broadcast Group Inc., 18.5%; R & W Partners, 5%. Calkins Newspapers owns & operates the Intelligencer Record in Doylestown, PA; Bucks County Courier Times in Levittown, PA; Burlington County Times in Willingboro, NJ; Beaver County Times in Beaver, PA and the South Dade News Leader, Homestead, FL.

TV Stations (1):

Florida: WWSB, Sarasota-Bradenton.

SOUTHWEST MULTIMEDIA CORP.

Suite 500

6100 Corporate Dr.

Houston, TX 77036

Phone: 713-988-3939

Fax: 713-772-3967

Officers:

Billy B. Goldberg, chmn.

Tom Matthews, chief operating officer

Mitch Levy, secy.-treas.

Ownership: Billy B. Goldberg, 81.72%; Robert Dudley, 12.86%; Sheldon Weisfeld, 3.2%; Diane Levy, 1.35%; 13 others with less than 1% each.

TV Stations (4):

Louisiana: KMSS-TV, Shreveport.

Texas: KVEO, Brownsville; KPEJ, Odessa; 80% of KWKV, Waco.

SOUTHWESTERN BROADCASTING CO. INC.

500 S. Main St.

Suite 150

Las Cruces, NM 88001

Officers:

Robert L. Munoz, pres. & chief operating officer

Sam Kobren, chief financial officer

Branch Office:

4120 Rio Bravo

El Paso, TX 79912

Phone: 915-534-7892

Ownership: Robert L. Munoz, 100%.

Represented (legal): Fisher, Wayland, Cooper & Leader.

TV Stations (1):

New Mexico: KZIA, Las Cruces.

SPARTAN RADIOCASTING INC.

Box 1717

Spartanburg, SC 29304-1717

Phone: 803-576-7777

Fax: 803-587-4480

Officers:

Walter J. Brown, chmn. & chief exec. officer

Nick Evans, pres.

Boyd Bunting, secy.-treas.

Ownership: Walter J. Brown, 55%; over 50 others.

Represented (legal): Covington & Burling.

TV Stations (4):

Florida: WMBB, Panama City.

Iowa: KIMT, Mason City.

South Carolina: WBTW, Florence; WSPA-TV, Greenville-Spartanburg & Asheville, NC.

Radio Stations:

Georgia: WTWA(AM) & WTHO(FM), Thomson.

South Carolina: WSPA-AM-FM, Greenville-Spartanburg.

STAINLESS BROADCASTING CO.

3rd St. & Montgomery Ave.

North Wales, PA 19454

Phone: 607-770-4040

Ownership: Henry J. Guzewicz, principal.

TV Stations (2):

New York: WICZ-TV, Binghamton.

Oregon: KTVZ, Bend.

MICHAEL STARR

c/o Donatelli & Klein

2401 E. Main St.

Chattanooga, TN 37404

TV Stations (1):

Tennessee: 5% of WDSI-TV, Chattanooga.

STAUFFER COMMUNICATIONS INC.

Box 119

Topeka, KS 66601

Phone: 913-272-3456

Officers:

Stanley H. Stauffer, chmn.

John Stauffer, pres.

Jerry Holley, v.p., broadcasting

Ownership: Stanley H. Stauffer; John Stauffer.

Represented (legal): Dow, Lohnes & Albertson.

TV Stations (9):

California: KCOY-TV, Santa Maria.

Colorado: KTVS, Sterling.

Kansas: WBW-TV, Topeka.

Missouri: KMIZ, Columbia.

Nebraska: KSTF, Scottsbluff-Gering.

Wyoming: KGWC-TV, Casper; KGWN-TV,

Cheyenne; KGWL-TV, Lander-Riverton;

KGWR-TV, Rock Springs.

Radio Stations:

Kansas: WBW-AM-FM, Topeka.

Oklahoma: KGFF(AM), Shawnee.

Texas: KGNC(AM) & KMLT(FM), Amarillo.

Newspapers:

Colorado: Glenwood Post (Glenwood Springs).

Florida: Haines Herald & Ridge Shopper, Kissimmee Osceola Advertiser, North Lakeland Shopper, South Lakeland Shopper, Winter Haven Shopper, Bartow Shopper, Lake Wales Shopper, Lake Wales Daily Highlander.

Kansas: Topeka Capital-Journal, Arkansas City Traveler, Newton Kansan, Pittsburg Morning Sun, Dodge City Globe.

Michigan: Hillsdale Daily News, Holland Sentinel.

Minnesota: Brainerd Daily Dispatch.

Missouri: Blue Springs Examiner, Hannibal Courier-Post, Independence Examiner.

Nebraska: Beatrice Daily Sun, Grand Island Independent, York News-Times.

Oklahoma: Ardmore Daily Ardmoreite, Shawnee News-Star.

South Dakota: Brookings Register, Yankton Press & Dakotan.

Tennessee: Knoxville West Side Story, Oak Ridge Oak Ridger.

Other Holdings:

Program Source: Kansas City Royals Radio Network, Kansas City, MO; Wildcat Sports Network; Kansas Agricultural Network; Kansas Information Network, Topeka, KS.

Book Publishing: Grit Publishing Co., Williamsport, PA.

STEAMBOAT BROADCAST SYSTEM INC.

Box 775048

Steamboat Springs, CO 80477

Phone: 303-879-3724

Officers:

Thomas M. Greer, pres.

Julie Schwall, v.p.

Wendy Jones, secy.

Ownership: Constance Wodlinger, 25%; Thomas M. Greer, 18%; Thomas H. Greer, 17%; Robert Neely, 10%; Edwin Hill, 5%; K & H Assoc., 5%; Christi Northrop, 5%; L. D. Shoffner, 5%.

Represented (legal): Baraff, Koerner, Olender & Hochberg.

TV Stations (1):

Colorado: KSBS-TV, Steamboat Springs.

LPTV Stations (2):

Colorado: K18CQ, Aspen; K21CT, Vail.

STEPHENS COUNTY BROADCASTING CO.

Box 907

Toccoa, GA 30577

Phone: 404-886-0032

Officers:

Roy E. Gaines, pres. & gen. mgr.

Connie Gaines, programming dir.

Bill Wood, engineering dir.

Evelyn F. Gaines, secy.-treas.

Ownership: Roy E. Gaines, 50.2%; Hugh W. Whitworth, 9.95%; Thomas R. Williams, 9.95%; Thomas A. Arrendale Jr., 4.98%; Ben F. Cheek III, 4.98%; Dorothy A. C. Hay, 4.98%; Robert E. Hamby, 4.98%; Tommy Scott, 4.98%; Mary Aillene Coggins, 1.65%; Nancy Coggins Whitworth, 1.65%; Shirley Snell McNeely, 1.67%.

Represented (legal): Bryan, Cave, McPheeters & McRoberts.

TV Stations (1):

Georgia: WNEG-TV, Toccoa.

Radio Stations:

Georgia: WNEG(AM), Toccoa.

SUDBRINK BROADCASTING

Suite 104

100 Australian Ave.

West Palm Beach, FL 33406

Ownership: Robert W. Sudbrink & Marion Sudbrink, principals.

Represented (legal): Haley, Bader & Potts.

TV Stations (2):

Georgia: WAWA-TV, Rome.

Illinois: WCEE, Mount Vernon-Salem-Centralia.

LPTV Stations (4):

Georgia: W54AG, Athens; W34AG, Rome.

Illinois: W21AK, Effingham.

Kentucky: W15AK, Paducah.

Radio Stations:

Florida: WBDX(AM), Jacksonville.

SUNBEAM TELEVISION CORP.

Box 1118

Miami, FL 33138

Phone: 305-751-6692

Ownership: Edmund Ansin, principal.

TV Stations (1):

Florida: WSVN, Miami-Fort Lauderdale.

SUNBELT BROADCASTING CO.

1500 Foremaster Lane

Las Vegas, NV 89116

Phone: 702-642-3333

Fax: 702-399-0767

Officers:

James E. Rogers, pres.

Janet F. Rogers, v.p.-secy.

Louis Weiner Jr., treas.

Ownership: James E. Rogers, 48.9%; Louis Wiener Jr., 30%; Janet F. Rogers, 12.53%; Clark H. Tester, 5%.

Represented (legal): Dow, Lohnes & Albertson.

TV Stations (4):

Arizona: KYMA, Yuma.

Nevada: KVBC, Las Vegas; KRNV, Reno.

New Mexico: KKTO, Santa Fe.

SUNBELT TELEVISION INC.

Box 6464

Victorville, CA 92392

Phone: 619-251-5888

Ownership: Ray Webb, 47.5%; Margaret R. Jackson, 23.75%; Riley Jackson, 23.75%; Pat Buttram, 5%.

TV Stations (1):

California: KWTV, Barstow.

SUNBELT-SOUTH TELECOMMUNICATIONS LTD.

Box 917

Cordele, GA 31015

Phone: 912-273-0001

Ownership: William B. Goodson, gen. partner, 65%; Phillip A. Streetman, gen. partner, 35%.

TV Stations (1):

Georgia: WSST-TV, Cordele.

SUNWEST COMMUNICATIONS ASSOC. INC.

c/o Univision Station Group
330 Madison Ave.
New York, NY 10017-5002

Ownership: Univision Station Group Inc., 51%; Joaquin Blaya, 9.8%; William D. Stiles, 9.8%; Andrew C. Goldman, 6.8%. See also Univision Holdings Inc.

TV Stations (1):
New Mexico: KLUZ-TV, Albuquerque.

LPTV Stations (1):
New Mexico: K48AM, Albuquerque.

SUPERSTATION INC.

Box 105264
1050 Techwood Dr. NW
Atlanta, GA 30348-5264
Phone: 404-827-1717

Officers:
Bob Levi, exec. v.p.

Ownership: Turner Broadcasting System Inc., 100%. R. E. Turner, chmn.

Represented (legal): Bert Carp.

TV Stations (1):
Georgia: WTBS, Atlanta.

Other Holdings:
Program Source: Controls cable networks CNN, CNN Headline News, Turner Network TV (TNT).

Professional Sports: Turner controls Atlanta Braves (professional baseball team), Atlanta Hawks (professional basketball team).

STEVEN J. SWEENEY

Box 769
2046 N. Main St.
Crossville, TN 38557

TV Stations (1):
Tennessee: WMTT, Cookeville.

TAFT BROADCASTING PARTNERS L.P.

Suite 1808
600 Vine St.
Cincinnati, OH 45202
Phone: 513-241-8880

Officers:
Dudley S. Taft, pres.
Randy Smith, exec. v.p.
Bruce Wietisbach, v.p., finance

Ownership: Taft Broadcasting Co., gen. partner, 33%; Randall E. Smith, gen. partner, 5%; other ltd. partners. TBC ownership: Dudley S. Taft, controlling officer.

Represented (legal): Koteen & Naftalin.

TV Stations (2):
North Carolina: WGHP-TV, Greensboro-High Point & Winston-Salem.
Pennsylvania: WPHL-TV, Philadelphia.

TAK COMMUNICATIONS INC.

Suite 500
1577 Spring Hill Rd.
Vienna, VA 22180
Phone: 703-827-6601

Officers:
Sharad K. Tak, chmn.-treas.
Thomas Hartman, pres.
Brian Mercer, chief financial officer
Ralph W. Hardy Jr., secy.

Ownership: Sharad Tak, 100%.

Represented (legal): Dow, Lohnes & Albertson.

TV Stations (8):
Hawaii: KHVO, Hilo; KITV, Honolulu; KMAU, Wailuku.
New York: WGRZ-TV, Buffalo.

Wisconsin: WQOW-TV, Eau Claire; WXOW-TV, La Crosse; WKOW-TV, Madison; WAOW-TV, Wausau.

Radio Stations:
Florida: WJQY(FM), Fort Lauderdale.
Illinois: WKIO(FM), Urbana.
Pennsylvania: WUSL(FM), Philadelphia.

TALLAHASSEE 27 LTD. PARTNERSHIP

8927 Thomasville Rd.
Tallahassee, FL 32312
Phone: 904-893-2929

Ownership: U.S. Communications Group Inc., gen. partner, 99.9%; Mitchell S. Cutler, ltd. partner, 0.1%. USCGI ownership: Joseph D. Tydings, pres., 42.5%; John A. Janas, v.p., 16.6%; Mitchell S. Cutler, secy., 20.4%; Louis Frey Jr., treas., 20.4%. Frey has interest in WHOA-TV, Montgomery, AL; WHLY-FM, Orlando, FL; WCSR-FM, Hamden & WPLR(FM), New Haven, CT.

TV Stations (1):
Florida: WTXL-TV, Tallahassee.

SARKES TARZIAN INC.

Box 62
Bloomington, IN 47402
Phone: 812-332-7251

Officers:
Thomas Tarzian, chmn. & chief exec. officer
Valerie Carney, sr. v.p. & gen. counsel
Dennis Siewert, sr. v.p., pres. & gen. mgr., KTVN

Thomas Tolar, exec. v.p. & gen. mgr., WRCB-TV

Geoffrey Vargo, exec. v.p., radio
Candace Wendling, pres. & gen. mgr., WAJL
Robert Davis, v.p., financial & accounting
Tom Hunt, gen. mgr., WGCL & WTTS

Ownership: Thomas Tarzian, 56.83%; Mary Tarzian, 30.08%; Patricia Tarzian, 10.26%; U. of LaVerne, 2.3%.

Represented (legal): Cohn & Marks.

TV Stations (2):
Nevada: KTVN, Reno.
Tennessee: WRCB-TV, Chattanooga.

Radio Stations:
Indiana: WGCL(AM) & WTTS(FM),
Bloomington; WAJ(FM), Fort Wayne.

JAMES T. TAYLOR, RECEIVER

14180 Dallas Pkwy.
Suite 619
Dallas, TX 75246
Phone: 915-563-4210

Ownership: James T. Taylor, Receiver.

Represented (legal): Jenkins & Gilchrist.

TV Stations (2):
Texas: KWAB-TV, Big Spring; KTPX, Odessa.

TCS TELEVISION PARTNERS

c/o Simon P. Gourdine
5251 Fieldstone Rd.
Bronx, NY 10471

Officers:
Simon P. Gourdine, pres.
Patricia Gourdine, secy.-treas.

Ownership: Riverdale Media Corp., 20.01%; ML Media Opportunity, 41% (see listing under ML Media Partners L.P.); Commonwealth Capital Partners L.P., 38.99%. RMC ownership: Simon P. Gourdine, 100%. CCPLP ownership: Elliot Stein Jr., managing partner; Steven J. Gilbert, gen. partner; Barry A. Schwimmer, gen. partner.

TV Stations (3):
Georgia: WRBL, Columbus.
Indiana: WTWO, Terre Haute.
Missouri: KQTV, St. Joseph.

TELE 38 INC.

Box 4522
San Juan, PR 00936
Phone: 809-765-1810

Officers:
Haydee Diaz, pres.
Jose Cordero, secy.-treas.
Mary O'Reilly Diaz, asst. secy.-treas.

Ownership: Haydee Diaz, 66.5%; Jose Cordero, 33.5%.

TV Stations (1):
Puerto Rico: WJWN-TV, San Sebastian.

TELECINCO INC.

Box 43
Mayaguez, PR 00709
Phone: 809-832-1150

Officers:
Alfredo R. de Arellano, pres.
Alfredo R. de Arellano Jr., exec. v.p.
Esther V. de Arellano, v.p.
Gloria R. de Arellano, secy.
Josefina R. de Arellano, treas.
Amado M. Reyes, v.p.-asst. treas.

TV Stations (1):
Puerto Rico: WORA-TV, Mayaguez-Aguadilla.

LPTV Stations (1):
Puerto Rico: W088M, Mayaguez.

TELECORPUS INC.

102 N. Mesquite
Corpus Christi, TX 78401
Phone: 512-883-2823

Officers:
Jose R. DeLeon Jr., pres.
Olivero Everett, v.p.
C. G. Oliveira, secy.-treas.

Ownership: Tony Bonilla, 11.11%; Roberto Bosquez, 11.11%; Jose R. De Leon Jr., 11.11%; Olivero Everett, 11.11%; Humberto Garcia, 11.11%; Oscar Garcia, 11.11%; C. G. Oliveira, 11.11%; Ernesto Sierra, 11.11%.

TV Stations (1):
Texas: KORO, Corpus Christi.

TELEMUNDO GROUP

1740 Broadway
New York, NY 10019

Officers:
Saul P. Steinberg, chmn.-pres.
Peter J. Housman II, v.p.-treas.
Donald G. Raider, exec. v.p. & chief operating officer
Gary McBride, senior v.p., mktg. & sales

Ownership: Reliance Capital Group L.P., 100%. RCGLP ownership: Saul P. Steinberg, 43.7%; Robert M. Steinberg, 8.7%; Article III Residuary Trust, Julius Steinberg, 16.4%; remainder publicly held.

TV Stations (7):
California: KVEA, Corona-Los Angeles; KSTS, San Jose.
Florida: WSCV, Fort Lauderdale-Miami.
New York: WNJU, New York-Newark, NJ.
Puerto Rico: WKAQ-TV, San Juan.
Texas: KTMD, Galveston-Houston; 85% of KVDA, San Antonio.

LPTV Stations (2):
California: K52CK, Stockton & Lodi.
Texas: K60EE, Odessa.

TELEONCE CORP.

Call Box 10000
Santurce Station
Santurce, PR 00908

Ownership: Anne P. Jones, trustee.

TV Stations (2):
Puerto Rico: WLIH, Caguas-San Juan; WSUR-TV, Ponce.

TELEVISION COMMUNICATIONS INC.

Box 16
Burlington, NC 27216-0016
Phone: 919-376-6016

Ownership: Jack Rehburg, pres.-treas., 100%.

TV Stations (1):
North Carolina: WAAP, Burlington.

TELEVISION DE LA FRONTERA S.A.

Box 9555
El Paso, TX 79985

Ownership: Pedro Meneses Hoyos, 100%.

TV Stations (1):
Texas: XEJ-TV, El Paso-Juarez, Mexico.

TELEVISION STATION PARTNERS L.P.

55 Old Post Rd., No. Two
Greenwich, CT 06830
Phone: 203-662-0006
Fax: 203-869-6877

Officers:
I. Martin Pompadur, chief exec. officer
Ralph E. Becker, chief operating officer
Richard S. Kantor, chief financial officer
John Coon, engineering dir.

Ownership: GP Station Partners, a ltd. partnership. GPSP ownership: I. Martin Pompadur, gen. partner, 46.75%; Saluki Investors Corp., gen. partner, 23.14%; Eliot Stein Jr., gen. partner, 8.57%; 1345 Media Corp., 7.14%; Rothschild Media Inc., 7.14%; Bruce Maggin, gen. partner, 4.69%; Donald I. Richenthal, gen. partner, 1.56%; Herbert Paul, gen. partner, 0.5%; Estate of Louis Powell, gen. partner, 0.5%. SIC ownership: Ralph E. Becker, 90%; Jane M. Becker, 10%. R. Becker & Pompadur have interest in Toledo TV Investors, which owns WNWO-TV Toledo, OH.

Represented (legal): Wiley, Rein & Fielding.

TV Stations (4):
Georgia: WRDW-TV, Augusta.
Michigan: WEYI-TV, Saginaw-Flint-Bay City-Midland.
New York: WROC-TV, Rochester.
Ohio: WTOV-TV, Steubenville-Wheeling, WV.

TELEVISORA DE CALIMEX S.A.

4478 Camino De La Plaza Mayor 1
Box 44K
San Ysidro, CA 92073
Phone: 619-437-0101

TV Stations (1):
California: XEWT-TV, San Diego-Tijuana, Mexico.

TELEVISORA NACIONAL S.A.

Av. Vincerte Guerrero Ote.
Juarez, Chihuahua
Mexico

TV Stations (1):
Texas: XHJ-TV, El Paso-Juarez, Mexico.

THOMAS BROADCASTING CO.

Box 251
Oak Hill, WV 25901
Phone: 304-469-3361

Ownership: Helen G. Thomas, 42.7%; Robert R. Thomas III, 11.4%; Helen L. Thomas, 11.4%; John G. Thomas, 11.4%; Barbara L. T. Canterbury, 11.4%; Sarah A. Thomas, 11.4%.

Represented (legal): Fletcher, Heald & Hildreth.

TV Stations (1):
West Virginia: WOAY-TV, Beckley-Bluefield-Oak Hill.

Radio Stations:
West Virginia: WOAY(AM) & WVMA(FM), Oak Hill.

TV Station Owners

THREE STAR CORP.

Carlos J. Lastra, trustee
Box 34086, San Fernando Station
Rio Piedras, PR 00926
Phone: 809-752-1800

Officers:
Barakat Saleh, pres.-treas.
Walter Beaver, v.p.
Len Gawrych, v.p.-secy.

Ownership: Barakat Saleh, 60%; Len Gawrych, 20%; Walter Beaver, 20%. Saleh & Gawrych own Antilles Bcstg. Corp. (see listing).

TV Stations (1):
Puerto Rico: WSJU, San Juan.

THUNDER BAY BROADCASTING CORP.

1390 Bagley St.
Alpena, MI 49707
Phone: 517-356-3434

Ownership: Stephen A. Marks, pres., 88.5%. Marks owns Glendive Bcstg. Corp. (see listing).

Represented (legal): Richard G. Boyce.

TV Stations (1):
Michigan: WBKB-TV, Alpena-Oscoda-Tawas City-East Tawas.

TIDEWATER CHRISTIAN COMMUNICATIONS CORP.

1930 E. Pembroke Ave.
Hampton, VA 23663
Phone: 804-627-7500

Ownership: Maurice Barco, 10%; Rev. Anne Barnes, 10%; Rev. Daniel Burton, 10%; Rev. Samuel Carruth, 10%; Dr. Wilbert D. Edgerton, 10%; Bish. Samuel Green Jr., 10%; Richard R. Honabue, 10%; Rev. C. K. Jones, 10%; Rev. James E. Vaughan, 10%; Rev. Charles E. Williams, 10%.

TV Stations (1):
Virginia: WJCB, Norfolk.

TIMES MIRROR CO.

Times Mirror Square
Los Angeles, CA 90053
Phone: 213-237-3700
Fax: 213-237-3714

Officers:
Otis Chandler, chmn., exec. committee
Robert F. Erburu, chmn. & chief exec. officer
David Lavenoth, pres. & publisher, Los Angeles Times
Phillip L. Williams, vice chmn.
Charles R. Redmond, exec. v.p.
Donald F. Wright, sr. v.p.
Daniel A. Curry, v.p. & gen. counsel
Edward E. Johnson, group v.p.
Larry W. Peterson, group v.p. & pres., Matthew Bender & Co.

Carl V. Carey, v.p. & pres., Times Mirror Broadcasting
Larry W. Wangberg, v.p. & pres., Times Mirror Cable television
Patrick A. Clifford, v.p., medical, technical & college publishing
Alice M. Greenthal, v.p., planning & development
Donald S. Kellermann, v.p., public affairs
Donald S. Maxwell, v.p., accounting
Jack L. Plank, v.p., taxes
James R. Simpson, v.p., human resources
Stender E. Sweeney, v.p., finance
O. Jean Williams, secy. & asst. gen. counsel
Joyce M. Fields, treas.
Duane L. Storhaug, controller

Branch Offices:
Eastern Corporate Office
780 Third Ave., 40th Floor
New York, NY 10017
Phone: 212-418-9600

Washington Corporate Office

1875 Eye St. N.W.
Suite 1110
Washington, DC 20006
Phone: 202-293-3126
Patrick H. Butler, v.p.

Times Mirror Magazines

380 Madison Ave.
New York, NY 10017
Phone: 212-779-5000
Francis Pandolfi, pres.

Ownership: Publicly held.

Cable Holdings:
Times Mirror Cable Co.

Newspapers:
California: Los Angeles Times.
Connecticut: Greenwich Time, The Hartford Courant, The (Stamford) Advocate.
Maryland: The Baltimore Sun Newspapers.
New York: Newsday & New York Newsday.
Pennsylvania: The Morning Call (Allentown).

Other Holdings:
Broadcast Holdings: Times-Mirror Broadcasting (see listing).

Book Publishing: Harry N. Abrams Inc. (art & illustrated works), Matthew Bender & Co. Inc. (law books), CRC Press (science & technical books), Mosby-Year Book (medical & college texts), Richard D. Irwin Inc. (college & business textbooks), Jeppesen Sanderson (aeronautical charts & pilot manuals).
Training Firm: Learning International (professional training firm), Zenger-Miller, Kaset International.

Security System: Times Mirror Security Communications (cable security systems company).

Magazine: Times Mirror Magazines publishes Broadcasting, Field & Stream, Golf Magazine, Government Executive, Home Mechanix, National Journal, Outdoor Life, Popular Science, Salt Water Sportsman, Ski Magazine, Skiing, The Sporting Goods Dealer, The Sporting News, Yachting.

Times Mirror Broadcasting

780 Third Ave., 40th Floor
New York, NY 10017
Phone: 212-418-9600

Officer:
Carl V. Carey, pres.

Represented (legal): Wilmer, Cutler & Pickering.

TV Stations (4):
Alabama: WVTV-TV, Birmingham.
Missouri: KTVI, St. Louis.
Texas: KTBC-TV, Austin; KDFW-TV, Dallas-Fort Worth.

TOLEDO TELEVISION LTD. PARTNERSHIP

Four SeaGate
Toledo, OH 43604
Phone: 419-244-3600

Officers:
Larry Blum, chief operating officer

Ownership: T. Embrescia, 28.3%; Arthur M. Dorfner, 20.2%; William C. Mitchell, 15%; Richard Amos, 11.09%; T. Garver, 5.7%; Pamela Fruth, 4.4%; R. Carter, 3.5%; T. Wilson, 2.2%; R. F. Bell, 1.95%; M. Stranahan, 1.6%; S. Stranahan, 1.56%; 11 others each with less than 1%.

TV Stations (1):
Ohio: WUPW, Toledo.

TRANS AMERICA BCSTG. CORP.

6803 West Blvd.
Inglewood, CA 90302
Phone: 209-299-9753

Ownership: Albert J. Williams, 79.9%; Jack M. Reeder, 20.1%.

TV Stations (1):
California: KAIL, Fresno.

Radio Stations:
California: KTYM(AM), Inglewood.
Nevada: KDWN(AM), Las Vegas.

TREXAR CORP.

300 Crossways Park Dr.
Woodbury, NY 11797
Phone: 516-364-1500

Officers:
Michael C. Pascucci, pres.
John A. Danzi, v.p.
Gary L. Levine, secy.-treas.

Ownership: Michael & Jocelyn Pascucci Trust, 69.32%; Marie Ellen Lombardo, 6.28%; Ralph A. Pascucci, 6.28%; John A. Danzi, 2.82%; Gary L. Levine, 2.82%; Michael C. Pascucci, 0.68%; 4 others, 2.82% each.

TV Stations (1):
New York: WLIG, Riverhead.

TRIBUNE BROADCASTING CO.

No. 1900
435 N. Michigan Ave.
Chicago, IL 60611
Phone: 312-222-3333
Fax: 312-329-0611

Officers:
Charles Brumback, pres. & chief exec. officer, Tribune Co.
James C. Dowdle, pres. & chief exec. officer, Tribune Bcstg. Co.
Sheldon Cooper, pres. & chief exec., Tribune Entertainment
Gerald Agema, v.p., operations & chief financial officer

George L. Babick, v.p., corporate development
James L. Ellis, v.p., creative services
Shaun Sheehan, v.p., Washington
Wayne Vriesman, v.p., radio group
William S. Murray, dir., information systems
Marc Schacher, dir., programming

Ownership: Tribune Co., publicly held.

Represented (legal): Sidley & Austin.

TV Stations (6):
California: KTLA, Los Angeles.
Colorado: KWGN-TV, Denver.
Georgia: WGNX, Atlanta.
Illinois: WGN-TV, Chicago.
Louisiana: WGNO, New Orleans.
New York: WPX, New York.

Radio Stations:
California: KCTC(AM) & KYMX(FM), Sacramento.
Illinois: WGN(AM), Chicago.
New York: WQCD(FM), New York.

Newspapers:
California: Escondido Times-Advocate, Palo Alto Peninsula Times Tribune.
Florida: Fort Lauderdale News & Sun-Sentinel, Orlando Sentinel Star.
Illinois: Chicago Tribune.
New York: New York Daily News.
Virginia: Daily Press & Times-Herald, Newport News.

Other Holdings:
Manufacturer: Owns newsprint producer.
Program Source: Tribune Entertainment.
Professional Sports: Chicago Cubs (baseball).

TRINITY BROADCASTING NETWORK INC.

Box A
Santa Ana, CA 92711
Phone: 714-832-2950
Fax: 714-730-3568

Officers:
Paul F. Crouch, pres.
Jan Crouch, v.p.
W. Ben Miller, v.p. & engineering dir.
Philip Crouch, gen. mgr.

George D. Sebastian, low power dir.
Rich Bemiller, marketing dir.
Vicki Davenport, programming dir.
Norman G. Juggert, secy.-treas.

Represented (legal): May & Dunne, Chartered.

TV Stations (11):
Arizona: KPAZ-TV, Phoenix.
California: KTBN-TV, Santa Ana-Los Angeles.
Florida: WHFT, Miami.
Indiana: WCLJ, Bloomington-Indianapolis; WKOI, Richmond.

New York: WTBY, Poughkeepsie.
North Carolina: WLX-TV, Greensboro.
Ohio: WDLI, Canton.
Oklahoma: KTBO-TV, Oklahoma City.
Texas: KDTX-TV, Dallas.
Washington: KTBW-TV, Tacoma-Seattle.

LPTV Stations (99):
Alabama: W52BC, Montgomery.
Arizona: K62BA, Flagstaff; K57BD, Tucson.
Arkansas: K42BS, Fayetteville.
California: K57FD, Atwater; K53DT, Monterey; K15CO, Porterville; K65DJ, Redding; K69FB, Sacramento; K33BT, Victorville.
Colorado: K57BT, Denver; K48CG, Loveland.
Delaware: W67BG, Dover.

Florida: W67BY, Fort Myers; W63BK, Pensacola; W15AF, Vero Beach.
Georgia: W23AC, Albany; W65BI, Augusta; W33AL, Brunswick.
Idaho: K47BE, Boise.
Illinois: W34AY, Champaign.
Indiana: W24AI, Michigan City.
Iowa: K61FF, Cedar Rapids; K58BX, Davenport; K42AM, Ottumwa.

Kansas: K26BZ, Junction City; K31BW, Manhattan; K15CN, Salina; K21AP, Topeka.
Kentucky: W41AZ, Corbin; W62BH, Hopkinsville.
Louisiana: K59DG, New Orleans.
Maine: W51AG, Presque Isle.
Maryland: W16AE, Cresaptown.
Michigan: W19BA, Grand Rapids.
Minnesota: K58CM, Duluth; K58BS, Minneapolis-St. Paul; K60DS, Rochester; K19BG, St. Cloud.

Mississippi: W02BG, Biloxi; W31AG, Clarksdale; W25AD, Columbus; W58BO, Natchez; W46AV, Pascagoula.
Missouri: K56AU, Columbia; K18BT, St. Louis; K52DH, Springfield.
Nebraska: K39AJ, Lincoln.
Nevada: K34BQ, Las Vegas; K45AV, Reno.
New Mexico: K29BD, Alamogordo; K63CK, Carlsbad.

New York: W14AH, Binghamton; W14AZ, Glens Falls; W10BH, Jamestown; W51AN, Olean; W41AE, Utica.
North Carolina: W68BL, Charlotte; W59BA, Goldsboro; W50AN, Raleigh; W69BS, Statesville; W20AL, Wilmington.
North Dakota: K68DD, Grand Forks; K40DE, Williston.
Ohio: W40AE, Chillicothe; W68BP, Dayton; W32AR, Lexington; W21AI, Portsmouth; W39AI, Youngstown.

Oklahoma: K44BQ, Ardmore; K27AZ, Lawton.
Oregon: K33AG, Bend; K33AO, Coos Bay; K58BG, Klamath Falls; K21BC, Lakeview; K14HA, Roseburg.
Pennsylvania: W44AG, Erie; W11BC, Williamsport.
South Carolina: W44AX, Charleston; W54BI, Georgetown; W66BJ, Myrtle Beach.
Tennessee: W46AJ, Cookeville; W35AH, Jackson; W65BF, Memphis; W36AK, Nashville; W50AG, Nashville.

Texas: K51CK, Abilene; K63DR, Austin; K26AP, Brownwood; K17BP, Palestine.
Utah: K39AK, Bonanza-Vernal; K64CJ, Ogden.
Vermont: W16AL, Burlington.
Virginia: W49AP, Roanoke.
Washington: K23AS, Aberdeen; K55EB, Spokane.
West Virginia: W39AZ, Parkersburg.

Wisconsin: W68BS, Green Bay; W20AG, Sheboygan.

Radio Stations:
Washington: KGHO-AM-FM, Aberdeen.

Other Holdings:
Broadcast Holdings: Trinity Broadcasting has interest in Community Educational Television; National Minority TV Inc. (see listing).

TRIPLETT & ASSOC.

1501 Rd. 235
Bellefontaine, OH 43311
Phones: 614-775-3578; 614-766-9603

Ownership: Wendell A. Triplett, 54%; Marc S. Triplett, 26%; Robert S. Triplett, 20%.

TV Stations (1):
Ohio: WWAT, Chillicothe.

TRI-STATE BROADCASTING

2901 N. Clinton St.
Fort Wayne, IN 46805
Phone: 219-484-0630

Officers:
Or. Paul Paino, chmn.
Rev. Paul Paino, pres.
Dale Romey, v.p.
Constance McDaniel, secy.
Rev. Dennis Kutzner, treas.

Ownership: Non-profit corp.

TV Stations (1):
Indiana: WINM, Angola.

TRI-STATE BROADCASTING CO. INC.

801 N. Oregon St.
El Paso, TX 79902
Phone: 915-532-5423

Ownership: Karl O. Wyler, pres., 55%; Karl O. Wyler Jr., 30%; F. L. Koons, 10%; W. C. Bailey, 5%.

Represented (legal): Schott, Hulse, Marshall & Feuille.

TV Stations (1):
Texas: KISM-TV, El Paso.

TRI-STATE CHRISTIAN TV INC.

Box 1010
Marion, IL 62959-1010
Phone: 618-997-9333

Officers:
Garth W. Coonce, pres.
Julie Nolan, secy.
Christina M. Coonce, treas.
Victoria M. Clark, asst. secy.

Ownership: Non-profit organization.

Represented (legal): May & Dunne, Chartered.

TV Stations (3):
Illinois: WTCT, Marion.
Michigan: WAQP, Saginaw.
New York: WNYB-TV, Buffalo.

LPTV Stations (1):

Michigan: W69BJ, Lansing & East Lansing.

TRI-STATE FAMILY BROADCASTING

3100 Bath Ave.
Ashland, KY 41101
Phone: 606-329-2700

Officer:
Claude Messinger, chief exec. officer

Ownership: Claude Messinger, 49.69%; Charles Stewart, 18.97%; John Alley, 9.03%; G. O. McClellan, 9.03%; 3 others with less than 5.2% each.

TV Stations (1):
Kentucky: WTSF, Ashland.

TV MUSCLE SHOALS INC.

840 Cypress Mill Rd.
Box 2220
Florence, AL 35630
Phone: 205-767-1515
Fax: 205-764-3275

Officers:
Richard B. Biddle, chmn.-secy.-treas.
Rick Biddle, pres. & gen. mgr.
Mildred Cornelius, chief financial officer
Ownership: Richard B. Biddle, 72.5%; Rick Biddle, 16.03%; Holly Biddle, 11.45%.

Represented (legal): Munsey, Ford & Hefflin (Tuscumbia, AL).

TV Stations (1):
Alabama: WOWL-TV, Florence.

TVX BROADCAST GROUP

5501 Greenwich Rd.
Virginia Beach, VA 23462
Phone: 804-499-9800

Officers:
Aubrey E. Loving, chmn.
John A. Trinder, pres. & chief exec. officer
F. Gray Kiger, v.p. & chief financial officer
James R. Seaman, v.p.
Aubrey E. Loving Jr., secy.
William E. Allaun Jr., asst. secy.

Ownership: Paramount Communications Inc., 79%; publicly held, 21%.

Represented (legal): Leventhal, Senter & Lerman.

TV Stations (6):
District of Columbia: WDCA-TV, Washington.
North Carolina: WFLB-TV, Raleigh.
Pennsylvania: WTXF-TV, Philadelphia.
Texas: KTXA, Fort Worth-Dallas; KTXD, Houston; KRRT, Kerrville.

TWENVER BROADCAST INC.

11203 E. Peakview Ave.
Englewood, CO 80111
Phone: 303-792-2020

Officers:
N. Richard Miller, chmn.-pres.
John J. Moffitt, v.p. & mgr.
Dennis G. O'Brien, v.p. & business mgr.
Jay Rubin, v.p. & gen. sales mgr.

Ownership: N. Richard Miller, 57.6%; Hugh Rosenthal, 13.8%; Allen Boorstein, 8.3%.

Represented (legal): Sils, Cummis & Zucker-
man.

TV Stations (1):
Colorado: KTVD, Denver.

RONALD ULLOA

Suite 240
1720 Regal Row
Dallas, TX 75235
Phone: 214-263-8137

TV Stations (1):
Texas: 25% of KFWD, Fort Worth-Dallas.

UNITED COMMUNICATIONS CORP.

715 58th St.
Kenosha, WI 53141
Phone: 414-657-1000

Ownership: Howard J. Brown, pres., 65%; Roger O. Brown, 7.3%; Eugene W. Schulte, sr. v.p.-secy., 6%; Elizabeth K. Brown, 2.8%; 13 others.

Represented (legal): Jones, Waldo, Holbrook & McDonough.

TV Stations (2):
Minnesota: 93% of KEYC-TV, Mankato.
New York: WWNY-TV, Carthage-Watertown.

Newspapers:
Massachusetts: Attleboro Sun Chronicle.
Wisconsin: Kenosha News.

UNITED TELEVISION INC.

Suite 340
8501 Wilshire Blvd.
Beverly Hills, CA 90211
Phone: 213-854-0426

Officers:
Evan Thompson, pres. & chief operating officer
Garth Lindsay, exec. v.p. & chief financial officer
Tom Muir, treas. & controller
Laurey J. Barnett, v.p. & dir. of programming

Ownership: Chris-Craft Industries, majority owner, see listing.

Represented (legal): Hogan & Hartson.

TV Stations (5):
Arizona: KUTP, Phoenix.
California: KBHK-TV, San Francisco.
Minnesota: KMSP-TV, Minneapolis-St. Paul.
Texas: KMOL-TV, San Antonio.
Utah: KTVX, Salt Lake City.

LPTV Stations (1):
Louisiana: K62DW, Lafayette.

UNIVISION HOLDINGS INC.

605 Third Ave.
12th Floor
New York, NY 10158-0180
Phone: 212-455-5200
Fax: 212-867-6710

Officers:
Irvine O. Hockaday Jr., chmn.
J. William Grimes, pres.
Robert J. Druten, exec. v.p.
George Blank, v.p., finance
Andrew Goldman, v.p., business affairs
Judith Whittaker, v.p.

Ownership: Hallmark Cards, 75%; First Chicago Venture Capital, 25%. Hallmark is manufacturer of greeting cards.

Represented (legal): Wiley, Rein & Fielding.

TV Stations (9):
Arizona: KTVW-TV, Phoenix.
California: KFTV, Hanford-Fresno; KMEY-TV, Los Angeles; KDTV, San Francisco.
Florida: WLTV, Miami.
New Mexico: KLUZ-TV, Albuquerque.
New York: WXTV, New York-Paterson, NJ.
Texas: KUVN, Garland; KWEX-TV, San Antonio.

Other Holdings:
Magazine: Mas Magazine.

VENTURE SYSTEMS INC.

Box 777
West Point, MS 39773
Phone: 601-494-8327

Officers:
John D. Dyer, chmn.
David C. Hopper, pres.
Lewis C. Hopper, v.p.
Fred Beard, secy.-treas.
H. N. Haggard, asst. treas.

Ownership: John D. Dyer, 33.3%; Lewis C. Hopper, 13.3%; H. N. Haggard, 8.3%; Richard D. McRae, 8.3%; Barbara M. Hopper, 6.66%; David C. Hopper, 6.66%; Richard M. Hopper, 6.66%; Fred Beard, 4.16%; Lewis Townsend, 2.77%; Stephen Townsend, 2.77%. Lewis C. Hopper has interest in WLIN(FM), Jackson, MS.

Represented (legal): Cordon & Kelly.

TV Stations (1):
Mississippi: WWSB-TV, West Point.

VETTER COMMUNICATIONS CO. INC.

Box 14685
Baton Rouge, LA 70898
Phone: 504-766-3233
Fax: 504-766-4112

Ownership: Cyril E. Vetter, pres., 100%.

TV Stations (1):
Louisiana: WVLA, Baton Rouge.

VIACOM BROADCASTING INC.

1211 Ave. of the Americas
New York, NY 10036
Phone: 212-575-5175

Officers:
Henry S. Schleiff, chmn. & chief exec. officer, Bcstg. & Entertainment & senior v.p., Viacom International Inc.

Francis Brady, pres., Viacom TV Group & sr. v.p., Viacom Bcst. Group
William Figenshu, pres., Viacom Radio
Harry Stratton, v.p., human resources
Michael Keslo, v.p., finance

Ownership: Viacom International Inc., 100%. Vll ownership: National Amusements Inc., 83%. Sumner M. Redstone, Ira Koff, Jerome Magner, principals. Viacom also has cable holdings.

TV Stations (5):
Connecticut: WVIT, New Britain-Hartford.
Louisiana: KSLA-TV, Shreveport.
Missouri: KMOV, St. Louis.
New York: WNYT, Albany-Troy-Schenectady; WHEC-TV, Rochester.

Radio Stations:
California: KGEZ(FM), Los Angeles, KOFY-AM-FM, San Mateo-San Francisco.
Colorado: KHOW(AM) & KSYF(FM), Denver.
District of Columbia: WMZQ-AM-FM, Arlington, VA-Washington.
Illinois: WLIT(FM), Chicago.
Michigan: WLTI(FM), Detroit.
New York: WLTW(FM), New York.
Texas: KKK-AM-FM, Pasadena-Houston.
Washington: KBSG-AM-FM, Auburn-Tacoma.

VIDEO 44

430 W. Grant Place
Chicago, IL 60614
Phone: 312-929-1200
Fax: 312-929-8153

Officers:
Jose F. Lamas, gen. mgr.
John Dickinson, operations mgr.
Bert Cagas, dir. of accounting

Ownership: Harriscorp of Chicago Inc., 50%; Essaness Theatres Corp. of Illinois, 25.5%; National Subscription TV Corp., 24.5%. See listing for Harriscorp Corp.

TV Stations (1):
Illinois: WSNS-TV, Chicago.

VIDEO MARKETING NETWORK INC.

Suite 319B
2477 Stickney Point Rd.
Sarasota, FL 34231
Phones: 813-923-3733; 800-444-9233

Officers:
Robert J. Murley, chmn.-pres.
Elizabeth Nierengarten, sr. v.p.
John Brennan, v.p.
Harold Wohlwend, treas.

Ownership: Robert J. Murley, 34.6%; Larry Doefler, 27.3%; Gerald Surlus, 4.14%; Robert Williams, 2.07%; Kathleen Mapp, 1.53%; John Mangano, 1.47%; Benjamin Dispenziere, 0.85%; John Brennan, 0.83%; Harold Wohlwend, 0.41%; John G. Normyle, 0.21%; William J. Leffel, 0.15%; Elizabeth Nierengarten, 0.04%; Full Circle Marketing Corp., 8.28%; Sunwest Studios, 4.14%.

TV Stations (1):
North Carolina: WASV-TV, Asheville.

LPTV Stations (13):
Alabama: W23AJ, Gadsden.
Florida: W59BI, Inverness.
Iowa: K64CS, Dubuque.
Kansas: K62DC, Salinas.
Kentucky: W32AM, Hopkinsville.

TV Station Owners

Mississippi: W48AM, Columbus.
 New Mexico: K44CH, Carlsbad; K23BX, Hobbs.
 North Carolina: W65BO, Southern Pines.
 Oregon: K30BO, Portland.
 Tennessee: W44AH, Milan.
 Texas: K43BP, Galveston.
 Wisconsin: W66AX, Sheboygan.

VINE & BRANCH INC.

612 Bullitt Ave. SE
 Roanoke, VA 24013-1798
 Phone: 703-982-3694

Officers:
 C. Kenneth Wright, pres.
 Elizabeth A. Dowdy, secy.
 Betty S. Wright, treas.

Ownership: Evangel Four Square Church, 100%.

TV Stations (1):
 Virginia: WEFC, Roanoke.

WABASH VALLEY BROADCASTING CORP.

Suite 725
 9100 Keystone Crossing
 Indianapolis, IN 46240
 Phone: 317-844-7484

Officers:
 George C. Duffy, pres.
 John Newcomb, exec. v.p.
 Mary H. George, v.p.
 Gloria Novatney, secy.
 Jack R. Snyder, asst. secy.

Ownership: George C. Duffy, Mary H. George, Mary F. Hulman, John Newcomb, Gloria Novatney, Jack R. Snyder, 42.2%; Merchants National Bank of Indianapolis & Jack R. Snyder, co-trustees for Anton Hulman Jr., 40.6%; Merchants National Bank of Indianapolis & Jack R. Snyder, co-trustees for Grace Hulman Descendants Trust, 17.2%.

Represented (legal): Dow, Lohnes & Albertson.

TV Stations (3):
 Florida: WFTX, Cape Coral; WOGX, Ocala-Gainesville.
 Indiana: WTHI-TV, Terre Haute.

Radio Stations:
 Indiana: WTHI-AM-FM Terre Haute.

Other Holdings:
 Program Source: Teb Entertainment, video production & syndication.
 Radio Network: Network Indiana, Agri-Business Network.

THE WALT DISNEY CO.

500 S. Buena Vista St.
 Burbank, CA 91521
 Phone: 818-560-1000

Officers:
 Michael D. Eisner, chmn. & chief exec. officer
 Frank G. Wells, pres. & chief operating officer
 Roy E. Disney, vice chmn.
 Gary L. Wilson, exec. v.p. & chief financial officer

Joe Shapiro, sr. v.p., gen. counsel
 Erwin D. Okun, sr. v.p., corp. communications
 Lawrence P. Murphy, sr. v.p., strategic planning

Neil R. McCarthy, sr. v.p., planning & control
 Doris A. Smith, v.p. & secy.
 John H. Forsgren, v.p. & treas.

TV Stations (1):
 California: KCAL, Los Angeles.

Other Holdings:
 Program Source: Buena Vista Television, The Disney Channel (cable network), Touchstone Pictures, Walt Disney Studios.

THE WASHINGTON POST CO.

1150 15th St. NW
 Washington, DC 20071
 Phone: 202-334-4600

Officers:
 Katharine Graham, chmn. & chief exec. officer
 Richard D. Simmons, pres. & chief operating officer

Joel Chaseman, v.p.
 Martin Cohen, v.p.
 Diana M. Daniels, v.p. & gen. counsel
 Alan R. Finberg, v.p. & secy.
 Ross F. Harnachek, v.p., planning & development

Beverly R. Keil, v.p., human resources
 Guyon Knight, v.p., corporate communications
 John B. Morse Jr., v.p., finance
 Alan G. Spoon, v.p.
 Howard E. Wall, v.p.
 Leonade D. Jones, treas.

Newspapers:
 District of Columbia: The Washington Post, The Washington Post National Weekly Edition.
 Washington: The Herald (Everett).

Foreign: Owns 33.3% of the International Herald Tribune, S.A.
 Publishing Holdings: Owns 26% of Cowles Media Co. Cowles owns the Minneapolis Star & Minneapolis Tribune.

Other Holdings:
 Features Syndicator: The Washington Post Writers Group, Los Angeles Times-Washington Post News Service Inc.
 Publishing: Newsweek, Newsweek International, Newsweek Japan.

Data service: Legi-Slate Inc.
 Manufacturer: Owns 33.3% of Bear Island Paper Co., 33.3% of Bear Island Timberlands Co., 49% of Bowater Mersey Paper Co. Ltd.
 Service company: Robinson Terminal Warehouse Corp., Stanley H. Kaplan Educational Center.

Post-Newsweek Stations Inc.

1150 15th St. NW
 Washington, DC 20071
 Phone: 202-334-4600

Officers:
 G. William Ryan, pres. & chief exec. officer
 Stephen Flanagan, v.p., engineering
 L. Stanley Paige, v.p., legal affairs
 James Snyder, v.p., news
 Catherine Nierle, v.p., business affairs
 Steve Wasserman, v.p. & gen. mgr., WJXT
 Alan Frank, v.p. & gen. mgr., WDIV
 John Garwood, v.p. & gen. mgr., WPLG
 Christopher Rohrs, v.p. & gen. mgr., WFSB

Ownership: The Washington Post Co., 100%.
 Represented (legal): Covington & Burling.

TV Stations (4):
 Connecticut: WFSB, Hartford.
 Florida: WJXT, Jacksonville; WPLG, Miami.
 Michigan: WDIV, Detroit.

MMDS Systems:
 Nebraska: WLW958, Norfolk.

WATERMAN BROADCASTING CORP.

Box 7578
 Fort Myers, FL 33911
 Phone: 813-939-2020
 Fax: 813-936-7771

Ownership: Bernard E. Waterman, pres., 90%;
 Edith B. Waterman, secy.-treas., 10%.

Represented (legal): Cohn & Marks.

TV Stations (2):
 Florida: WBBH-TV, Fort Myers.
 Virginia: WVRV-TV, Charlottesville.

Radio Stations:
 Texas: KTSA(AM) & KTFM(FM), San Antonio.

WATERTOWN TELEVISION CORP.

13580 Braemar Dr.
 Elm Grove, WI 53122-2509
 Phone: 414-786-1851

Officers:
 Harold E. Protter, pres.
 Steven Markoff, v.p.
 Steven J. Pruett, secy.-treas.

Ownership: Steven J. Pruett, 40%; Harold E. Protter, 35%; Steven Markoff, 25%. Pruett has interest in WMSN-TV Madison, WI.

TV Stations (1):
 New York: WWTI, Watertown.

LPTV Stations (2):
 New York: W42AP, Massena; W25AB, Watertown.

WBNS-TV INC.

Box 1010
 Columbus, OH 43216
 Phone: 614-460-3700
 Fax: 614-460-2812

Officers:
 Gene D'Angelo, pres. & gen. mgr.
 Gerald E. Cary, chief financial officer

Ownership: Dispatch Printing Co., 100%. Publisher of Columbus Dispatch, John F. Wolfe, pres. & publisher.

Represented (legal): Crowell & Moring.

TV Stations (2):
 Indiana: WTHR, Indianapolis.
 Ohio: WBNS-TV, Columbus.

WBSG-TV LTD.

Suite D
 3415 Frederica Rd.
 St. Simons Island, GA 31522
 Phone: 912-634-0615

Officers:
 Andrew Sloan, pres.
 Richard L. Huff, v.p.
 Jerry D. Morris, v.p.-secy.

Ownership: Andrew B. Sloan, 49%; Richard L. Huff, 51%.

TV Stations (1):
 Georgia: WBSG-TV, Brunswick.

WCSC INC.

485 East Bay
 Charleston, SC 29402
 Phone: 803-723-8371

Officers:
 Harold C. Crump, pres.
 Larry Shrum, v.p. & station mgr.

Ownership: Crump Communications Inc., 100%.

Represented (legal): Tierney & Swift.

TV Stations (1):
 South Carolina: WCSC-TV, Charleston.

WEIGEL BROADCASTING CO.

Board of Trade Bldg.
 141 W. Jackson Blvd.
 Chicago, IL 60604
 Phone: 312-663-0260
 Fax: 312-663-0585

Officers:
 Howard Shapiro, pres., dir.
 James Pellegrino, secy., dir.
 Norman H. Shapiro, dir., business & legal affairs

Ownership: Howard Shapiro, 67.56%.

Represented (legal): Cohn & Marks.

TV Stations (2):
 Illinois: WCIU-TV, Chicago.
 Wisconsin: WDJT-TV, Milwaukee.

LPTV Stations (3):
 Indiana: W12BK & W69BT, South Bend.
 Wisconsin: W65BT, Milwaukee.

WEST COAST UNITED BCSTG. CO.

No. 205
 45 Franklin St.
 San Francisco, CA 94102
 Phone: 415-558-8268

Officers:
 Warren L. Chinn, chmn.
 Leo Chen, pres.

Ownership: Huntly Gordon, 15%; Ojen Partners L.P., 9%; Leo Chen, 8%; Warren L. Chinn, 8%; Steven Yee Eng, 8%; Christopher Hirose, 8%; Elaine Coles, 6%; David A. Dall, 6%; Molly Stabler, 6%; Lynette Ellertson, 5%; Bart Skolow, 5%; 5 others each with less than 4%.

TV Stations (1):
 California: KWBB, San Francisco.

WESTERN BROADCASTING CORP. OF PUERTO RICO

Box 1200
 Mayaguez, PR 00709
 Phone: 809-833-1200

Officers:
 Irving Young, chmn. & chief exec. officer
 Luis A. Morales, gen. mgr.
 Carlos C. Postigo, chief financial officer

Branch Office:
 Calle Marina No. 7
 Aguadilla, PR 00605

Ownership: Du Art Film Labs Inc., 63%; Jose Bechara, 32%; A. Gimenez-Aguayo, 5%. Bechara owns WKJB-AM-FM, Mayaguez. Gimenez-Aguayo is pres. & 41.4% owner of WPAB, Ponce.

Represented (legal): Dempsey & Koplovitz.

TV Stations (1):
 Puerto Rico: WOLE-TV, Aguadilla-Mayaguez.

WFLI-TV INC.

Box 4285
 Cleveland, TN 37320
 Phone: 404-694-3337
 Fax: 404-694-4112

Officers:
 William E. Benns Jr., pres.
 Ying Hua Benns, v.p., secy. & treas.
 Patty Komorowski, v.p.

Branch Office:
 621 O'Grady Dr.
 Chattanooga, TN 37419
 Phone: 615-821-3555

Ownership: William E. Benns Jr., 73.4%; Ying Hua Benns, 21.7%; Patricia Benns Komorowski, 4.9%. Ying Hua Benns owns LPTV station W39AW, Chattanooga, TN.

Represented (legal): Mullin, Rhyne, Emmons & Topel.

TV Stations (1):
 Tennessee: WFLI-TV, Cleveland.

Radio Stations:
 Tennessee: WFLI(AM), Lookout Mountain.

WFMJ TELEVISION INC.

101 W. Boardman St.
 Youngstown, OH 44503
 Phone: 216-744-8611

Ownership: The Vindicator Printing Co.

TV Stations (1):
 Ohio: WFMJ-TV, Youngstown.

LPTV Stations (1):
 Ohio: W52AO, Boardman.

Newspapers:
 Ohio: The Vindicator (Youngstown).

WGPR INC.

3140 E. Jefferson Ave.
 Detroit, MI 48207
 Phone: 313-259-8862
 Fax: 313-259-6662

Officers:

George Mathews, pres. & chief exec. officer
 D. Roger Williams, chief financial officer
 Michelle DeSouza, v.p.
 Joseph Spencer, programming dir.
 Al Ruedemann, engineering dir.

Ownership: International Free & Accepted
 Modern Masons Inc., principals. Non-profit
 corp.

TV Stations (1):

Michigan: WGPR-TV, Detroit.

Radio Stations:

Michigan: WGPR-FM, Detroit.

MEL WHEELER INC.

Suite 7
 1710 Westminster St.
 Denton, TX 76205
 Phone: 817-566-1652

Officers:

Mel Wheeler, pres.
 Clark Wheeler, v.p.
 Leonard Wheeler, v.p.
 Stephen Wheeler, v.p.
 J. W. Davis, v.p. & dir. of engineering
 Vinny Wheeler, secy.-treas.

Ownership: Mel Wheeler, 61%; Clark Wheeler,
 13%; Leonard Wheeler, 13%; Stephen
 Wheeler, 13%.

Represented (legal): Pepper & Corazzini.

TV Stations (3):

Illinois: WSL-TV, Harrisburg.

Missouri: KRCCG, Jefferson City; KPOB-TV,
 Poplar Bluff.

Radio Stations:

Virginia: WSLC(AM) & WSLQ(FM), Roanoke.

**THURMAN V. WHITE—See Community
Media Corp.****ALENE R. WHITTEN—See Community
Media Corp.****WILLAMETTE VALLEY BROADCASTING
CO. LTD.**

13434 N.E. 115th Court
 Redmond, WA 98052
 Phone: 206-881-9239

Ownership: Steven W. McGee, gen. partner,
 8.5%; Dove Bcstg. Corp., gen. partner &
 40.83% ltd. partner, 8.17%; Gordon Thies-
 sen, ltd. partner, 17%; Bedros Daghighian, ltd.
 partner, 8.5%; Charles W. Jordan, ltd.
 partner, 8.5%; Jerry E. O'Neill, ltd. partner,
 8.5%. DBC ownership: James R. Thompson,
 pres. & dir.; Joanne U. Thompson, v.p. & dir.

TV Stations (1):

Oregon: KUTF, Salem.

RALPH C. WILSON JR.

Box 36
 San Jose, CA 95109
 Phone: 408-298-3636

Represented (legal): Leventhal, Senter & Ler-
 man.

TV Stations (2):

Indiana: WEVV, Evansville.

Texas: KCFI, Amarillo.

**WINSTON BROADCASTING NETWORK
INC.**

Box 91660
 Cleveland, OH 44101
 Phone: 216-928-5711

Officers:

Lou Spangler, pres.
 Cathy Shupe, v.p.
 Cathy Rudolph, secy.-treas.

TV Stations (1):

Ohio: WBNX-TV, Akron.

WINT-TV INC.

Box 608
 Crossville, TN 38555

Officers:

Helen L. Cunningham, pres.
 John A. Cunningham, v.p.
 Helen R. Cunningham, secy.-treas.

Ownership: Helen L. Cunningham, 51%; John
 A. Cunningham, 25%; Helen R. Cunningham,
 24%.

TV Stations (1):

Tennessee: WINT-TV, Crossville.

**WISCONSIN VOICE OF CHRISTIAN
YOUTH INC.**

3434 W. Kilbourn Ave.
 Milwaukee, WI 53208
 Phone: 414-842-4014

Officers:

Dr. Randall Melchert, pres.
 Victor C. Eliason, v.p.
 David Welcomer, secy.
 Walter Lecocq, treas.

Ownership: Non-profit organization.

Represented (legal): Kirdland & Ellis.

TV Stations (2):

Wisconsin: WVCY-TV, Milwaukee; WSCO,
 Suring.

W. RUSSELL WITHERS JR.

Box 1508
 Mount Vernon, IL 62864
 Phone: 618-242-3500
 Fax: 618-242-4444

Represented (legal): Gardner, Carton &
 Douglas.

TV Stations (7):

Colorado: KREZ-TV, Durango; KREG-TV, Glen-
 wood Springs; KREX-TV, Grand Junction;
 KREY-TV, Montrose.

Texas: KAVU-TV, Victoria.
 West Virginia: WDTV, Clarksburg-Weston.

LPTV Stations (1):

Colorado: K23AE, Aspen.

Radio Stations:

Illinois: WMDX-AM-FM, Mount Vernon.
 Iowa: KOKX-AM-FM, Keokuk.
 Missouri: KAPE(AM) & KGMO-FM, Cape Girar-
 deau.

WJAC INC.

1949 Hickory Lane
 Johnstown, PA 15905
 Phone: 814-255-7600

Officers:

James M. Edwards Sr., pres. & gen. mgr.
 Richard D. Schrott, v.p. & gen. sales mgr.

Branch Offices:

Box 683
 Duncansville, PA 16635
 Phone: 814-695-1566

301 S. Allen St.
 State College, PA 16801
 Phone: 814-234-3332

Ownership: Estate of A. W. Walters, Richard H.
 Mayer, trustee, controlling interest.

Represented (legal): Wilkinson, Barker, Knauer
 & Quinn.

TV Stations (1):

Pennsylvania: WJAC-TV, Johnstown.

WKBN BROADCASTING CORP.

3930 Sunset Blvd.
 Youngstown, OH 44501
 Phone: 216-782-1144
 Fax: 216-782-3504

Officers:

W. P. Williamson Jr., chmn. & chief exec. of-
 ficer

W. P. Williamson III, pres.
 J. D. Williamson II, v.p.
 Michael Seachman, TV operations mgr.
 Thomas L. Mericle, dir. of accounting
 E. Lanny Nass, engineering dir.
 Doris J. Saloom, secy.
 David Stewart, treas.

Ownership: The W. P. Williamson Family,
 100%.

Represented (legal): Bryan, Cave, McPheeters
 & McRoberts.

TV Stations (1):

Ohio: WKBN-TV, Youngstown.

Radio Stations:

Ohio: WKBN-AM-FM, Youngstown.

Other Holdings:

Video Production: Spectrum Video, television
 post-production firm.
 Cellular Radio: Youngstown (Ohio) Cellular
 Telephone Co. (92.3%), permittee in Whit-
 man, WA.

WKRG-TV INC.

Box 160587
 Mobile, AL 36616
 Phone: 205-479-5555

Ownership: Kenneth R. Giddens, 49%; Zelma
 K. Giddens, 21%; Ansley G. Green, 10%;
 Theresa G. Greer, 10%; Kay G. Glenday,
 10%.

TV Stations (1):

Alabama: WKRG-TV, Mobile.

WLEX-TV INC.

Box 1457
 Lexington, KY 40591
 Phone: 606-255-4404

Officer:
 J. G. Atchison, secy.

Ownership: First Security National Bank &
 Trust Co. of Lexington, executor of J. D. Gay
 Jr. estate, 54.45%; Jean Allen Bell, et al.,
 10.6%; Corinne Gay, 7.07%; William B. Gess,
 5.69%; J. G. Atchison, secy., 0.03%; 6 others
 with less than 2% each.

Represented (legal): Fletcher, Heald & Hidreth.

TV Stations (1):

Kentucky: WLEX-TV, Lexington.

WNAL-TV INC.

Box 8249
 213-C S. 5th St.
 Gadsden, AL 35901
 Phone: 205-547-4444

Officers:

Anthony Jay Fant, pres.
 Stanley Fant, v.p.
 Billy J. Fant, secy.-treas.

Ownership: Anthony Jay Fant, 80%; Stanley
 Fant, 10%; Kyla Fant, 10%.

Represented (legal): Sutherland, Asbill & Bren-
 nan.

TV Stations (1):

Alabama: WNAL-TV, Gadsden.

WNJX-TV INC.

Box 1030
 Mayaguez, PR 00709
 Phone: 809-834-2222
 Fax: 809-831-2222

Officers:

Ana J. Plaza, pres.

David A. Peterson, v.p.
 Glenn Tryon, v.p. & managing partner
 T. Michael Whitney, v.p.
 Michael L. Carter, secy.-treas.

Ownership: Ana J. Plaza & Glenn Tryon,
 33.33% jointly; T. Michael Whitney, 22.22%;
 David A. Peterson, 22.22%; Michael L.
 Carter, 22.22%.

TV Stations (1):

Puerto Rico: WNJX-TV, Mayaguez.

WNNE-TV INC.

Box 1310
 White River Junction, VT 05001
 Phone: 802-295-3100

Ownership: Taft Broadcasting Co., 84.5%;
 Northern New England Television, 15.5%.
 Taft Bcstg. ownership: Paul E. Taft, 56%;
 Phillip D. Taft, 17.1%; Jerry G. Bridges, 9.3%;
 Paul E. Milling, 4.1%. Taft Communications
 has MDS interests.

TV Stations (1):

Vermont: WNNE-TV, Hartford-Hanover, New
 Hampshire.

WNWO ASSOCIATES

300 S. Byrne Rd.
 Toledo, OH 43615
 Phone: 419-535-0024

Officers:

I. Martin Pompador, chmn.
 Ralph E. Becker, chief operating officer
 Richard Karitor, chief financial officer
 Brett D. Cornwell, v.p. & gen. mgr.

Ownership: Toledo Television Investors Ltd.
 Partnership; Television of Toledo Inc., gen.
 partner. TV of Toledo ownership: J. Martin
 Pompador, 50%; Ralph E. Becker, 50%. See
 listing for Television Station Partners.

Represented (legal): Wiley, Rein & Fielding.

TV Stations (1):

Ohio: WNWO-TV, Toledo.

WOKR PARTNERS

555-17th St.
 Suite 3300
 Denver, CO 80202
 Phone: 303-292-0045

Ownership: George N. Gillett Jr. (see listing for
 Gillett Holdings), 60%; Edward D. Karrels,
 40%.

TV Stations (1):

New York: WOKR, Rochester.

CHARLES WOODS

Box 1089
 Dothan, AL 36301
 Phone: 205-792-3195

TV Stations (5):

Alabama: WTVY, Dothan.
 Indiana: WTVW, Evansville.
 Louisiana: KARD, West Monroe-Monroe.
 Missouri: KDEB-TV, Springfield.
 Texas: KLBK-TV, Lubbock.

LPTV Stations (4):

Florida: W07BP, Ocala; W04BN, Orlando.
 Georgia: W04BR, Atlanta.
 Wisconsin: W08BY, Milwaukee.

Radio Stations:

Alabama: WTVY-FM, Dothan; WACV(AM),
 Montgomery.
 Texas: KESE(FM), Amarillo; KJBZ(FM), Laredo.

WOODS COMMUNICATIONS CORP.

One WCOV Ave.
 Montgomery, AL 36111
 Phone: 205-288-7020

Officers:

David Woods, chief exec. officer
 Kim McGough, marketing dir.
 Phil Witt, engineering dir.

TV Station Owners

Ownership: David D. Woods, 100%.

Represented (legal): Kenkel & Associates.

TV Stations (1):

Alabama: WCOV-TV, Montgomery.

WOOSTER REPUBLICAN PRINTING CO.

202 E. Liberty St.
Wooster, OH 44691

Officers:

Albert E. Dix, pres.
Robert C. Dix Jr., v.p.-secy. & MDM pres.
Gordon C. Dix II, v.p.-treas.
R. Victor Dix, v.p.
David E. Dix, v.p.

Ownership: Albert E. Dix, 20%; Robert C. Dix Jr., 20%; Gordon C. Dix II, 20%; R. Victor Dix, 20%; David E. Dix, 20%.

TV Stations (5):

Minnesota: KAAL, Austin.
Montana: KULR-TV, Billings; KFBB-TV, Great Falls.
Wyoming: KTWO-TV, Casper; KKTU, Cheyenne.

Radio Stations:

Florida: WMMZ(FM), Ocala.
Maryland: WTBO(AM) & WKGO(FM), Cumberland.
Ohio: WWST(AM) & WQKT(FM), Wooster.
Virginia: WRAD(AM) & WRIG(FM), Roanoke.

Newspapers:

Kentucky: Frankfort State Journal.
Ohio: Alliance Revue, Ashland Time-Gazette, Cambridge Jeffersonian, Defiance Crescent-News, Ravenna Kent Record-Courier, Wooster Daily Record.
National: 18 weeklies.

WORD BROADCASTING NETWORK INC.

Box 19859
Louisville, KY 40219
Phone: 502-964-2121

Officers:

Robert W. Rodgers, pres.
Donald L. Miller, v.p.-secy.
Rhea C. Morgan, treas.

Ownership: Non-profit, non-stock corp.

TV Stations (1):

Kentucky: WBNA, Louisville.

WPRV-TV INC.

Box 31313
11-11 First St., Hillside
Rio Piedras, PR 00926
Phone: 809-758-0013

Officers:

James C. Leake, pres.

Carmina M. Miller, asst. secy.

Ownership: Evangelina Vives, Trustee.

TV Stations (1):

Puerto Rico: WPRV-TV, Fajardo.

WSTM INVESTMENT CORP.

1030 James St.
Syracuse, NY 13203

Ownership: George D. Lilly (see S.J.L. Broadcast Management), 80%; Ronald W. Philips, 20%.

TV Stations (1):

New York: WSTM-TV, Syracuse.

WTLH INC.

Suite 501
1203 Governor's Square Blvd.
Tallahassee, FL 32301
Phone: 904-942-4900

Ownership: General Management Consultants Inc., 100%. GMI ownership: Paul Lansat, pres., 100%; Renee S. Lansat, secy.-treas.

TV Stations (1):

Georgia: WTLH, Bainbridge.

WTMJ INC.

Box 693
720 E. Capitol Dr.
Milwaukee, WI 53201
Phone: 414-332-9611
Fax: 414-223-5255

Officer:

Steven Smith, pres.

Ownership: The Journal Co., 100%.

Represented (legal): Hogan & Hartson; Crowell & Moring.

TV Stations (3):

Michigan: WSYM-TV, Lansing.
Nevada: KTNV, Las Vegas.
Wisconsin: WTMJ-TV, Milwaukee.

Radio Stations:

Kansas: KRVK(FM), Leavenworth.
Wisconsin: WTMJ(AM) & WKTI(FM), Milwaukee; WSAU(AM) & WFC(FM), Wausau.

Newspapers:

Wisconsin: Milwaukee Journal & Sentinel.

WTVG INC.

4247 Dorst St.
Toledo, OH 43607
Phone: 419-531-1313

Officers:

Terry H. Lee, chief exec. officer
Andy Lee, chief operating officer
Barbara Vaughn, chief financial officer

Ownership: Terry A. Lee, 49.99%; Jeffrey H. Lee, 49.99%; Terry H. Lee, 0.10%.

Represented (legal): Koteen & Naftain.

TV Stations (1):

Ohio: WTVG, Toledo.

WTVT HOLDINGS INC.

Box 31113
Tampa, FL 33631-3113
Phone: 813-287-1313

Officer:

David A. Ramon, v.p.-secy.

Ownership: Clarence V. McKee, 51.53%; GNG-3 Inc., 48.47%. See listing for Gillett Holdings.

TV Stations (1):

Florida: WTVT, Tampa-St. Petersburg.

WTVV INC.

Box 350
Tupelo, MS 38801
Phone: 801-842-7620

Ownership: Frank K. Spain, 35%; Margaret H. Spain, 35%; Letha M. Spain, 20%; Perrin Purvis, 10%.

Represented (legal): Haley, Bader & Potts.

TV Stations (2):

Florida: WTVX, Fort Pierce-Stuart-Vero Beach-Palm Beach.
Mississippi: WTVV, Tupelo-Columbus.

WTZA-TV ASSOCIATES

721 Broadway
Box 1609
Kingston, NY 12401
Phones: 914-339-6200; 914-454-6200

Ownership: SPI Communications Inc., 40%; Ulster County Communications Corp., 36%; L. A. Swyer Realty & Management, 24%. Swyer Realty ownership: Lewis A. Swyer; Edward P. Swyer.

TV Stations (1):

New York: WTZA, Kingston.

WWDR-TV INC.

9 Broadcast Plaza
Secaucus, NJ 07096
Phone: 201-348-0009

Officers:

Lawrence P. Fraiberg, pres.
Michael Alexander, exec. v.p. & gen. mgr.
Barbara Levy Landes, sr. v.p. & chief financial officer
Donna Zapata, sr. v.p.
Douglas S. Land, v.p. & gen. counsel
Ownership: MCA Broadcasting Inc., 100%.

TV Stations (1):

New York: WWOR-TV, New York-Secaucus, NJ.

Other Holdings:

Cable Network: USA Cable Network (50%).
Program Source: MCA TV, Universal Studios.

WXON-TV INC.

Suite 708
27777 Franklin Rd.
Southfield, MI 48034
Phone: 313-355-2900

Officers:

Doug Johnson, chief exec. officer
Mike Berman, chief operating officer
Kathy Dubro, chief financial officer

Ownership: Aben E. Johnson Jr., trustee, 97.28%.

TV Stations (1):

Michigan: WXON, Detroit.

XEPM-TV TELEVISION INC.

Apdo. No. 271
Juarez, Mexico

Ownership: Pedro Meneses Hoyos, 100%.

TV Stations (1):

Texas: XEPM-TV, El Paso-Juarez, Mexico.

YOUNG BROADCASTING INC.

47th Floor
599 Lexington Ave.
New York, NY 10022
Phone: 212-688-5100
Fax: 212-758-5090

Officers:

Vincent Young, chmn.
Ronald Kwasnick, pres.
Robert W. Cordell, chief financial officer
Cathy Young, secy.
Adam Young, treas.

Ownership: Adam Young, 66.66%; Vincent Young, 33.33%.

Represented (legal): Wiley, Rein & Fielding.

TV Stations (7):

Illinois: WTOV, Rockford.
Louisiana: KLFY-TV, Lafayette.
Massachusetts: WCDC, Adams.
Michigan: WLNS-TV, Lansing.
New York: WTEN, Albany.
Tennessee: WKRN-TV, Nashville.
Wisconsin: WKBT, La Crosse.

TV Station Owners With Newspaper, Book or Periodical Publishing Interests

Act III Broadcasting Inc.
Adams Communications
Allbritton Communications Company
A. H. Belo Corp. Broadcast Division
Blade Communications Inc.
Bonneville International Corp.
Capital Cities/ABC Inc.
Cedar Rapids Television Co.
Channel 6 Inc.
Chris-Craft Industries Inc.
Chronicle Broadcasting Co.
Cox Enterprises Inc.
Diversified Communications
Donrey Media Group Inc.
Evening Post Publishing Co.
Forum Publishing Co.
Fox Television Stations Inc.

Freedom Newspapers Inc.
Gannett Broadcasting Group
Guy Gannett Broadcasting Services
Gateway Communications Inc.
Gaylord Broadcasting Co.
Gillett Holdings Inc.
Gray Communications Systems Inc.
Harte-Hanks Communications Inc.
Hearst Corp.
Birney Imes Jr. & Family
KHQ Inc.
The Home News Co.
KTAL-TV Inc.
LIN Television Corp.
Landmark Communications Inc.
Lee Enterprises Inc.
Manship Stations

McGraw-Hill Broadcasting Co.
Media General Inc.
Meredith Corp.
Monitor Television Inc.
Morgan Murphy Stations
Morris Network Inc.
Multimedia Inc.
Narragansett Television L.P.
Nebraska Television Corp.
News Press & Gazette Co.
The New York Times Co.
Paducah Newspapers Inc.
Park Communications Inc.
The Post Co.
Post-Newsweek Stations Inc.
Press Television Corp.

Price Communications Corp.
Providence Journal Broadcasting Corp.
Pulitzer Broadcasting Co.
Quincy Broadcasting Co.
Schurz Communications Inc.
Scripps Howard Broadcasting Co.
The Standard Corp.
Stauffer Communications Inc.
Times Mirror Co.
Tribune Broadcasting Co.
United Communications Corp.
The Washington Post Co.
WBNS-TV Inc.
WFMJ Television Inc.
WTMJ Inc.
Wooster Republican Printing Co.

Sales & Transfers of Television Stations, 1949-90

Volume references are to issues of *Television Digest* reporting details of deals. For present ownership, see TV Station Ownership.

■ Indicates sale authorized by FCC in last twelve months. □ Indicates FCC decision still pending as of October 1990.

Alabama

WJSU-TV, Anniston (Ch. 40)—Sold with three radio stations by J. Price to Osborn Communications for \$24 million (1987). Sold to John Price by Jacksonville State U. for approximately \$5,500,000 and non-compete covenant (1985-86). Sold as WHMA-TV to Jacksonville State University Communications Foundation by Harry Brandt Ayers, et al., for \$2,900,000 (1983).

WBMG, Birmingham (Ch. 42)—Sold by Birmingham TV Corp. to Roy H. Park Bcstg. Inc. for \$4,750,000 (1973).

WBRC-TV, Birmingham (Ch. 6)—Taft sold all holdings to Great American Bcstg., a group made up of American Financial Corp., headed by Carl Lindner, for \$157 per share or \$1,480,000,000. Sale included KTSP-TV, Phoenix, AZ; WTSP-TV, Tampa-St. Petersburg, FL; WDAF-TV, Kansas City, MO; WGHP-TV, High Point, NC; WKRC-TV, Cincinnati, WTVN-TV, Columbus, OH; WKLS-AM-FM, Atlanta, GA; WNDE(AM) & WFBQ(FM), Indianapolis, IN; WDAF(AM) & KYYS(FM), Kansas City, MO; WKRC(AM) & WKRC(FM), Cincinnati, OH; WTVN(AM) & WLWQ(FM), Columbus OH; KEX(AM) & KKRZ(FM), Portland, OR; WDFV(FM), Pittsburgh, PA; WLZR-AM-FM, Milwaukee, WI. WGHP-TV was subsequently sold to partnership headed by Dudley Taft. WTVN-TV (now WSYX) later transferred to Ancher Media Corp. (1987 Vol. 27:16, 18, 23, 30, 41). Sold with AM & FM affiliates for \$6,350,000 by Storer to Hulbert Taft family, following FCC approval of Storer's purchase of WVUE (formerly WPFH), Wilmington, DE; for details, see WVUE (1957 Vol. 13:13, 14, 19). Storer previously acquired WBRC-TV-AM from Eloise Hanna for \$2,400,000 (1953 Vol. 9:13, 21).

WCAJ, Birmingham (Ch. 68)—Celtic Media Inc. sold station to Shelley Bcstg. Co., H. Jack Mizell, pres., for \$3,000,000 including covenant not to compete (1987) but sale was not consummated.

■ **WTTO, Birmingham (Ch. 21)**—Sold by HR Broadcasting to ABRY Communications L.P. for \$37,000,000 including WCGV-TV Milwaukee, WI (1990 Vol. 30:36). Previous sale by Byron H. Lasky to HR Communications for \$30,500,000 also included WCGV-TV Milwaukee, WI (1986 Vol. 26:26). Chapman Radio & TV Co. sold 50.2% to 49.8% owner Byron H. Lasky for \$1,000,000 (1983).

WVTM-TV, Birmingham (Ch. 13)—For sale as WAPI-TV by Newhouse Bcstg. Co. to Times Mirror, see KTVI, St. Louis, MO (1978-79 Vol. 18:50; 19:19). Purchased as WABT, part of Birmingham News Co. package (including, besides Birmingham News and Huntsville Times, WAPI(AM), Birmingham & WHBS(AM) Huntsville) by Samuel I. Newhouse interests for \$18,700,000 from Victor Hanson Trust (1955-56 Vol. 11:49; 12:4). Birmingham News Co. had previously acquired WABT with lease-hold on WAPI for \$2,400,000 from Edward L. Norton and Thad

Holt. Former call letters were WAFM-TV (1953 Vol. 9:15, 17, 24).

WDHN, Dothan (Ch. 18)—Included with WVGA(TV) Valdosta, GA & WDJZ Bridgeport, CT in approx. \$6,600,000 sale to Morris Newspaper Corp. by Hi Ho Television (1986). Sold by Betts Slinguff Jr. to Hi Ho Television Stations of Alabama Inc. for \$310,563 (1979).

WOWL-TV, Florence (Ch. 15)—Sale of stock by C. V. Green to Richard B. Biddle gave Biddle control. Earlier, stock reorganization resulted in John Thompson acquiring 12.5% interest for \$25,000 and O. B. Miley increasing holdings to 25%, taking over shares of James B. Gambill & G. W. McBurney and stock from corporation for \$37,500. Richard B. Biddle held 50% (half in name of his radio WOWL), C. V. Green, 12.5% (1962).

WTRT, Florence (Ch. 26)—Sold to Les White by Alabama Management Co. Inc. for \$2,000 plus assumption of debts (1988).

WAAY-TV, Huntsville (Ch. 31)—Sold as WAFG-TV to Smith Bcstg. for \$509,775 by P. T. Gunn, James R. Cleary, John A. Higdon and associates (1963 Vol. 3:30, 46).

WAFF, Huntsville (Ch. 48)—Sold as WYUR by International TV Corp. to American Family Corp. for \$3,486,257 (1978). Sold as WMSL-TV to International TV Corp. by Tennessee Valley Radio & TV Corp. (Frank Whisenant, et al.) for \$1,525,000 (1973).

WHNT-TV, Huntsville (Ch. 19)—Sold to the New York Times by Charles F. Grisham, et al., for \$12,000,000 (1979 Vol. 19:31). Positive control was purchased by Charles F. Grisham (40% to 66 2/3%) & Time W. Davis (20% to 33 1/3%) from Bryghte D. Goodbold & Aaron Arnov for \$980,000 (1977).

■ **WZDX, Huntsville (Ch. 54)**—Huntsville TV Acquisition Corp. (Milton Grant, et al.) bought station from Community Service Bcstg., Debtor-in-Possession for \$6,000,000 (1990).

WALA-TV, Mobile (Ch. 10)—Knight-Ridder Bcstg. Inc. sold station to Burnham Bcstg. Co. for \$40,000,000 (1988-89 Vol. 28:41; Vol. 29:7, 9). Sold with KOLD-TV, Tucson, AZ & KTVY, Oklahoma City to Knight-Ridder Bcstg. for approx. \$160,000,000 in spin-off following Gannett Co. purchase of Evening News Assn. (1985-86 Vol. 24:46; 26:3). Sold to Universal Communications Corp. (Evening News Assn., Detroit) for \$4,750,000 by Roywood Corp. (1969 Vol. 9:15). Previously sold with WALA(AM) to Roywood Corp. by W. O. Pape for \$3,000,000. Subsequently Roywood sold WALA to Stone Representatives for \$250,000 (1964 Vol. 4:23, 32, 48).

WKRQ-TV, Mobile (Ch. 5)—Transferred with WKRQ to Giddens Television Inc. for \$1,180,000, with Kenneth R. Giddens increasing holdings from 20% to 50%, other 50% owner being Mobile Register and Press

(1957-58 Vol. 13:46; 14:8). Subsequently, Mobile Register and Press sold its 50% to Giddens (1966 Vol. 6:40).

WPML, Mobile (Ch. 15)—Clear Channel Television Inc. (L. Lowry Mays, et al.) purchased station for \$8,975,000 from WPML Television Co. (1988 Vol. 29:7). Sold by Hess Bcstg. Corp. to Michigan Energy Resources Co. (WPML Television Inc.), et al., for \$11,950,000 & \$750,000 non-compete covenant (1985 Vol. 25:32).

WMPV-TV, Mobile (Ch. 21)—Rel Way Partnership sold station & 2 CPs, WBUY Ch. 40, Holly Springs, MS & WPGD Ch. 50, Hendersonville, TN for \$2,000,000 to Sonlight Bcstg. Systems Inc. (Paul Crouch, et al.) (1989). Doyle Brunson bought controlling interest from Way of the Cross of Mobile Inc. for \$3,108,000 (1988).

WCOV-TV, Montgomery (Ch. 20)—Sold by owners of WLEX-TV, Lexington to David D. Woods for \$4,000,000 (1985 Vol. 25:21). Sold for \$1,250,000 to WLEX-TV, Lexington, KY by Oscar P. Covington and associates (1964 Vol. 4:28, 32, 41).

WHOA-TV, Montgomery (Ch. 32)—Sold to Frey Communications South Inc. by Ter-rapin Communications Corp. (1988-89). Sold as WKAB-TV by Cy N. Bahakel to Ter-rapin Communications Corp. (Joseph D. Tydings, et al.) for \$10,225,000 & non-compete covenant (1985). Sold as WCCB-TV to Montgomery Independent Telecasters Inc. (Cy N. Bahakel) by receiver Robert J. Thomas for \$100,000 (1963-64). Receiver Thomas took over WCCB-TV after it went dark Feb. 15, 1963.

■ **WMCF-TV, Montgomery (Ch. 45)**—Word of God Fellowship sold to Sonlight Bcstg. System (Paul Crouch et al.) for \$1,100,000 including covenant not to compete (1990). Sale to League of Prayer (Mary Stewart Relfe, et al.) for \$2,395,000 & covenant not to compete (1989) was not consummated.

WSFA, Montgomery (Ch. 12)—Cosmos Bcstg. Corp. proposed sale to RSA Media Corp. for \$70,000,000 plus consulting agreement, but proceeding was terminated (1988-1989 Vol. 28:52; 29:7, 9, 35). Sold for \$2,250,000 to owners of WIS-TV, Columbia, SC, by WKY Television System of Oklahoma City (1959 Vol. 15:30, 37). WKY acquired WSFA-TV-AM for \$562,598 (and assumed obligations), shortly after TV got on the air. Sellers, headed by Judge David E. Dunn, included R. F. Hudson, publisher of Montgomery Advertiser & Journal (1954-55 Vol. 10:38, 40, 50). Year later, WKY sold WSFA for \$175,000 (1956 Vol. 12:43, 50).

WSWS, Opelika (Ch. 66)—Sold to Robert R. D'Andrea by RCH Bcstg. Inc. for \$2,440,000 (1984).

WAKA, Selma (Ch. 8)—Sold by Charles F. Grisham, et al., to Bahakel Communications for undisclosed amount (1985). Off-air station WSLA sold to Central Alaska Bcstrs.

Inc. (Charles F. Grisham) by Selma TV Inc. for \$100,000 (1971). Station resumed operation in 1973.

WCFT-TV, Tuscaloosa (Ch. 33)—Sale to ABS Communications was dismissed by FCC (1990). See WDAM-TV Laurel-Hattiesburg, MS. Sale by Beam Bcstrs. to Heritage Communications fell through (1988-89 Vol. 28:39). Sold with WDAM-TV, Hattiesburg-Laurel, MS & KYEL-TV, Yuma, AZ to Beam Broadcasters Ltd. by W. S. Smylie Jr., S. A. Rosenbaum, Marvin Reuben, et al., for \$25,750,000 (1983). Transfer of all stock to owners of WDAM-TV, Hattiesburg-Laurel, for assumption of approximately \$185,000 in liabilities, approved by FCC Aug. 23, 1967.

Alaska

KIMO, Anchorage (Ch. 13)—80% of stock sold to Alaska-Hawaii Radio for approximately \$312,000 by Sourdough Bcstrs. Inc. Transfer included KHAR-AM-FM. Mrs. Patricia Harpel retained 20% (1969) but sale was not consummated (1970). Sold to Central Alaska Bcstg. Inc. as KHAR-TV for \$343,000 (1971).

KTBY, Anchorage (Ch. 4)—Sold to Ronald K. Bradley by Tak Communications Inc. for \$255,000 plus \$600,000 loan (1984-85). Sold to Tak by Totem Bcstg. Corp. for \$1,600,000 (1984).

KTUU-TV, Anchorage (Ch. 2)—Sold as KENI-TV to Channel 2 Bcstg. (Zaser & Longston Inc.) by Midnight Sun Bcstrs., along with KATN as KFAR-TV, Fairbanks for \$4,600,000 & covenant not to compete, plus \$150,000 consulting agreement (1980). 75% control of KENI-TV-AM, KFAR-TV-AM, Fairbanks & KTKN(AM), Ketchikan sold to All-Alaska Broadcasters Inc. (Midnight Sun Bcstrs. Inc.) for \$1,200,000 by Midnight Sun Bcstg. Co. (1960 Vol. 16:8, 12). Midnight Sun acquired control of KENI-TV (then using KFIA call letters), along with CP for KFF (Ch. 2), Fairbanks, for \$100,000 from Richard R. Rollins who retained 19%. At that time Midnight Sun (Lathrop Co.), also owned 4 AM stations in Alaska (1954-55 Vol. 10:47; 11:1).

KATN, Fairbanks (Ch. 2)—The Alaska 13 Corp. bought the station from Ch. 2 Bcstg. Co. for \$2,000,000 (1984).

KINY-TV, Juneau (Ch. 8)—Sold to The Alaska 13 Corp., owners of KIMO(TV), Anchorage for \$275,000 (1982). Sold with KINY(AM) to Charles M. Gray, Edward W. Christiansen, et al., by Midnight Sun Broadcasters for \$500,000, including \$11,000 non-compete covenant & consulting agreement (1981). Control acquired by Midnight Sun Bcstrs. (KENI-TV Anchorage & KFAR-TV Fairbanks) for \$79,240 (1968). Sold with KINY to Jerry W. McKinley and associates (Juneau Bcstrs.) by William J. Wagner (1959 Vol. 15:18).

KTNL, Sitka (Ch. 13)—Sold by Roy Paschal, et al., to Dan & Kathie Etulain for \$125,000 (1983).

Arizona

KNAZ-TV, Flagstaff (Ch. 2)—Sold with KMOH-TV, Kingman, AZ to Grand Canyon Acquisition Assoc. L.P. by Standard Life Insurance Co. & the Hederman Family for \$3,000,000 plus non-compete covenant (1988 Vol. 29:3). Sold as KOAI to Capitol Bcstg. Co. by Wendell Elliott Jr., et al., for approximately \$1,344,600 (1980).

KMOH-TV, Kingman (Ch. 6)—See KNAZ-TV, Flagstaff.

KNXV-TV, Phoenix (Ch. 15)—Sold by Byron H. Laskey & Edwin Cooperstein to Scripps Howard Bcstg. Co. for \$26,100,000 plus \$500,000 covenant not to compete (1984-85 Vol. 24:20, 26; 25:2).

KOY-TV, Phoenix (Ch. 10)—Half-time station, sharing with KOOL-TV, sold for \$200,000 to Gene Autry group and merged with KOOL-TV (see KTSP-TV Phoenix) in order to give latter fulltime. KOY-TV principals were John L. Hogg, Albert D. Johnson, John R. Williams, George R. Cook, Glenn Snyder (1954 Vol. 10:14, 19).

KPAZ-TV, Phoenix (Ch. 21)—Sold by Glad Tidings Church of America to Trinity Bcstg. of Arizona Inc. for assumption of liabilities & debts not to exceed \$2,000,000 (1977). Sold to Glad Tidings Church of America for \$400,000 by Julius Altschul, Trustee (1970) following involuntary transfer of control from Donald B. Thomson, et al. (1969).

KPHO-TV, Phoenix (Ch. 5)—Purchased with KPHO(AM) by Meredith Publishing Co. (Better Homes & Gardens, Successful Farming) for \$1,500,000 from John C. Mullins, et al. (1952 Vol. 8:18, 26). Ownership previously acquired from W. L. Pickens, R. H. Wheelock & H. H. Coffield, each holding 25% stock in original grantee company (1949 Vol. 5:26; 6:6, 20).

KPNX, Phoenix (Ch. 12)—Combined Communications merged with Gannett Co. (1978-79 Vol. 18:20, 38; 19:24). Combined Communications stations: KARK-TV, Little Rock; KBTW (now KUSA-TV), Denver; WKQA-TV, Atlanta; WPTA, Fort Wayne; WLKY-TV, Louisville; KOCO-TV, Oklahoma City. Merged with Eller Telecasting (KBLU-TV & KYUM, Yuma) to form Combined Communications Corp. (1968 Vol. 8:1, 44); properties involved (including KTAR-AM-FM) valued at \$15 million. Previously sold as KVAR to KTAR Broadcasting Co. (call letters changed from KTYL-TV) by Harry L. Nace estate, Dwight Harkins & Lorenzo K. Lisonbee in consideration of payment of about \$251,242 liabilities (1954 Vol. 10:18, 25).

KTSP-TV, Phoenix (Ch. 10)—For Taft sale to Great American Bcstg., see WBRC-TV, Birmingham, AL. Sold to Taft Television & Radio Co. Inc. by Gulf Broadcast Co. for \$760,000. Sale included WTSP-TV, Tampa-St. Petersburg, FL; WGHP-TV, Greensboro-High Point, NC; KTXA, Fort Worth-Dallas, TX; KTXH, Houston, TX & 6 radio stations (1985 Vol. 25:5, 11, 18, 20, 22). Gulf Broadcast Co., which had purchased 48.1% of station from Gene Autry as KOOL-TV (1981 Vol. 21:22), bought remainder from Thomas Chauncey & Homer Lane for \$57,000,000 (1982 Vol. 22:24). Earlier control purchased from Gene Autry &

Anne Kerney through stock sale for \$1,057,170 by Tom Chauncey (47.78%) & Frank Beer (6.15%) with Gene Autry retaining 46.07%.

KTVK, Phoenix (Ch. 3)—Sold by RCR Investments, 3W Investments Ltd. & Nowell Investment Co. to Ernest W. McFarland for \$5,906,880 (1977).

KTVW-TV, Phoenix (Ch. 33)—Purchased by Hallmark Cards Inc. from Reynold V. Anselmo, et al., for \$23 million (1989 Vol. 29:3, 19, 20).

KGUN, Tucson (Ch. 9)—Sold by May Bcstg. to Lee Enterprises for \$89,000,000 including KMTV(TV), KFAB & KGOR-FM Omaha, NE (Nov. 1986). Sold by Gilmore Bcstg. to May Bcstg. for \$2,910,000 (1968 Vol. 8:15, 34). Sold with WEHT(TV), Evansville, IN by Henry S. Hilberg and associates to Gilmore for \$4,200,000 (1964 Vol. 4:16, 29). WEHT Inc. acquired KGUN-TV for \$1,440,000 from H. U. Garrett and associates (1960 Vol. 16:45, 51). Garrett group acquired station from D. W. Ingram for \$533,000 including \$115,000 obligations. Former call letters were KDWI-TV (1956 Vol. 12:28, 51).

KOLD-TV, Tucson (Ch. 13)—Sold by Knight-Ridder to News Press & Gazette Co. for \$18,000,000 (1988-89 Vol. 28:41; 29:9). Following Gannett Co. purchase of Evening News Assn., station was sold with WALA-TV, Mobile, AL & KTVY, Oklahoma City, OK to Knight-Ridder Bcstg. for approx. \$160,000,000 (1985-86 Vol. 25:46; 26:3). Sold to Universal Communications Corp. (Evening News Assn., Detroit) by Gene Autry & associates for \$3,937,518 (1969 Vol. 9:27).

KTU-TV, Tucson (Ch. 18)—Roman Catholic Church, Diocese of Tucson sold as KDTU-TV to Clear Channel Communications Inc. (L. Lowry Mays, et al.) for \$6,950,000 (1989 Vol. 28:46).

KVOA-TV, Tucson (Ch. 4)—Sold by Donald R. Diamond, Richard L. Bloch, et al., to H & C Communications, Houston, for \$30,000,000 (1982). Previously sold by Pulitzer Publishing Co. to Channel 4 TV for \$2,725,000 (1972). In 1971 sold by Pulitzer Publishing Co. to Western Communications Inc. (Dorrey Media) for \$2,600,000 (1971 Vol. 11:15, 20) but sale was not consummated. Sold by Steinman Stations to Pulitzer Publishing for \$3,000,000 (1968 Vol. 8:13, 34). Merged with KOAT-TV, Albuquerque, NM in deal in which Clinton McKinnon reduced holdings from 100% to 40% in KOAT-TV by giving 20% each to Bernard Weinberg, Harold B. Garfield & Arthur A. Desser and at same time increased holdings in KVOA-TV from 25% to 40% by acquiring 5% each from Weinberg, Garfield & Desser for \$45,000 (1959 Vol. 15:34, 40). McKinnon and associates acquired KVOA-TV-AM from John J. Louis family (Needham, Louis & Brorby) for \$450,000 (1955 Vol. 11:11, 21, 27). Note: For sale to Steinman interests, see KOAT-TV, Albuquerque, NM.

KMSB-TV, Tucson-Nogales (Ch. 11)—Providence Journal bought Southland Communications' interest in Mountain States Bcstg. (1986). Mountain States Bcstg. (Providence Journal & Southland Communications Inc.) bought the station as KZAZ from Roadrunner TV (Eugene D. Adelstein, Edward B. Berger, et al.) for \$13,000,000 (1984 Vol. 24:40). Sold by

I.B.C., Ltd. Partnership to Roadrunner TV, Ltd. Partnership for \$1,555,000 (1976).

KYEL-TV, Yuma (Ch. 13)—Sale to ABS Communications was dismissed by the FCC (1990), see WDAM-TV, Laurel-Hattiesburg, MS. For sale to Beam Bcstrs., see WCFT-TV, Tuscaloosa, AL. As KBLU-TV purchased for \$1,100,000 by Chapman TV of Tuscaloosa Inc. (Service Bcstrs. Inc.) from KBLU Bcstg. Co. Previously, sold with AM by Combined Communications to Robert W. Crites, et al., for \$550,000 (1972-73 Vol. 12:41; 13:33). Merged with KTAR Inc. to form Combined Communications (1968 Vol. 8:1, 44). Sold with KBLU(AM) to Eller Telecasting Co. of Arizona for \$470,000 by Desert Telecasting Co. Inc. (1966).

KIVA, Yuma (Ch. 11)—Sold to Bruce Merrill for \$550,000 by Electro Investors Inc. (1960-61 Vol. 16:38; 17:6). Electro Investors Inc. (Floyd Odum, 67% and Harry Butcher, 25%) took over station from Harry Butcher for payment of \$241,000 indebtedness (1959 Vol. 15:24). Previously Butcher acquired station from Donald Ellsworth, Howard L. Roberts, William S. Porter and associates in \$241,000 transaction. Note: Left air Jan. 31, 1970 & returned license to FCC.

KYMA, Yuma (Ch. 11)—Clyde E. Petk Jr. & A. Bates Butler III sold remaining 55% of station to Sunbelt Bcstg. Co. (James E. Rogers, et al., for \$60,000 (1989).

Arkansas

KTVE, El Dorado-Monroe, LA (Ch. 10)—Sold to Gray Communications for \$3,250,000 (1967 Vol. 7:41). Previously sold by Veterans Bcstg. Co. & W. H. Simon to Fuqua Industries Inc. for \$650,000 plus assumption of obligations (1963 Vol. 3:49). Originally sold for \$1,100,000 to William H. Simon by Dr. Joe F. Rushton, W. C. Blewster & W. C. Bigley (1960 Vol. 16:25, 28). Simon subsequently turned over 48% to WVET-TV, Rochester, NY and a further transfer of 32% to increase WVET-TV holdings to 80% took place in the fall of 1960 (Vol. 16:34).

KHOG-TV, Fayetteville (Ch. 29)—For sale as KTVF to Sigma Bcstg., see KHBS, Fort Smith. Sold as KGTO-TV to George T. Herrreich by Noark Investment Co. (Paul W. Milam, et al.) for \$215,000 (1973).

KFSM-TV, Fort Smith (Ch. 5)—Sold by Buford TV Inc. to The New York Times Co. for \$16,800,000 (1979 Vol. 19:4). Previously sold by Donald W. Reynolds to Buford TV Inc. for \$4,160,000 (1972-73 Vol. 12:38; 13:15). 51% control (as KNAC-TV) purchased from Harry Pollock for \$565,000 by Reynolds, who previously had acquired 49% interest. Salome Nakdimen, executrix of H. S. Nakdimen estate, optioned 50% to George T. Herrreich, who became 50% partner in \$150,000 stock subscription agreement, also assumed up to 50% of \$150,000 obligations (1957 Vol. 13:7, 9). She then sold other 50% to Harry Pollock (33.33%) and Harry Newton Co. (16.66%) for \$61,500, with Pollock agreeing to lend KNAC-TV \$125,000 (1957 Vol. 13:19, 26). Pollock acquired control by purchasing Herrreich's 50% for \$175,000 (1957 Vol. 14:6, 10).

KHBS, Fort Smith (Ch. 40)—Sold with KTVF (now KHOG-TV), Fayetteville to Sigma Bcstg. (Robert E. & Cynthia Herrreich) by George T. Herrreich for \$2,500,000 (1985).

KPOM-TV, Fort Smith (Ch. 24)—Griffin TV Inc. bought station from Ozark TV Co. for \$6,240,000 & covenant not to compete (1985). Sold as KLMN to Ozark Television Co. (Raymond G. Schindler, et al.) by MCM Bcstg. for \$950,000 plus assumption of debt (1981).

KAIT-TV, Jonesboro (Ch. 8)—Sold to Cosmos Bcstg. (Liberty Corp.) by Channel Communications Inc. for \$68,000,000 including KPCL-TV Lake Charles, LA and covenant not to compete (1986 Vol. 26:39, 49).

KARK-TV, Little Rock (Ch. 4)—Sold to Morris Network Inc. by United Bcstg. Corp. for \$48,000,000 plus a non-compete covenant (1988 Vol. 28:6). Sold to SouthwestMedia (later United Bcstg. Corp.) by Gannett Co. Inc. for \$25,000,000 (1983). For merger of Combined Communications with Gannett Co., see KPNX, Phoenix, AZ. 89.7% control transferred from Mullins Bcstg. Co. to Combined Communications Corp. for \$15,184,465. Sale included KBTV (now KUSA-TV), Denver, CO (1971-72 Vol. 11:15, 22; 12:5). Acquired by Mullins with KARK-AM-FM for \$3,750,000 from T. K. Barton Family (1965-66 Vol. 5:32; 6:4).

KATV, Little Rock (Ch. 7)—Sold with KTUL-TV, Tulsa, OK to Allbritton Communications for \$80,000,000 (1982 Vol. 22:45). Greater control acquired by James C. Leake & John Griffin (50% each), through purchase of 10% stock for \$45,000 from Bryan Mathes (1960 Vol. 16:45). Reorganization followed. Transfer of control to James & Marjorie Leake approved Sept. 1969.

KASN, Pine Bluff (Ch. 38)—TVX Group sold the station as KJTM-TV to Don H. Barden for \$1,000,000 (1987). MMC TV Corp. (Paula S. Baird Pruet) bought the station from Barden for \$3,750,000 (1988).

California

KAEF, Arcata-Eureka (Ch. 23)—California-Oregon Bcstg. Inc. purchased as KREQ from Liz Weller, Lawrence Rogow, Garry Spire, et al., for \$650,000 (1988-1989).

KBAK-TV, Bakersfield (Ch. 29)—Harrscope Telecasting Corp. sold station to Burnham Bcstg. (Peter Desnoes, gen. partner) for approx. \$14,550,000 (1986). Sold to Harrscope Telecasting Corp. for \$1,635,147 by Reeves Bcstg. Corp. (1963-64 Vol. 3:52; 4:18). Reeves Broadcasting & Development Corp. acquired it for \$1,000,000, including \$250,000 in obligations, from owners of San Francisco Chronicle (1960 Vol. 16:36, 42). San Francisco Chronicle acquired 51% control of TV and radio stations (then known as KAFY-TV-AM) for approximately \$85,000 from Sheldon Anderson and family (1953 Vol. 9:47, 50). In April 1954, Chronicle Publishing Co., San Francisco (KRON-TV), became 97 1/3% owner by purchasing minority interests (1954 Vol. 10:16).

■ **KDOB-TV, Bakersfield (Ch. 45)**—Dorothy J. Owens sold station to Buck Dwens Productions for \$4,500,000 plus covenant not to compete (1990 Vol. 30:37).

KERO-TV, Bakersfield (Ch. 10)—Sold by Time-Life Broadcast to McGraw-Hill Inc. in a package deal. For details, see WRVT, Indianapolis, IN. Previously sold by Transcontinent to Time Inc. for \$1,500,000, in

Sales & Transfers—California

- \$11,500,000 package (with KFMB-TV-AM-FM, San Diego to Midwest TV Inc.), contingent on sale of other Transcontinent properties to Taft Bcstg. For details, see WGRZ-TV, Buffalo (1963-64 Vol. 3:15, 16, 31; 4:8, 15). Sold to owners of KFMB-TV-AM, San Diego for \$2,150,000 by group headed by Gene DeYoung, 51% owner (1957 Vol. 13:2, 11, 20). Note: For merger with Transcontinent TV Corp., see KFMB-TV.**
- KGET, Bakersfield (Ch. 17)**—Sold as KPWR-TV to Ackerley Inc. by Gillett Bcstg. for \$5,300,000 plus \$1,000,000 non-compete covenant (1983). Sold as KJTV by Kern County Bcstg. Co. to Gillett Bcstg. Co. for \$2,225,000 (1978). Previously sold as KLYD-TV by Dellar family to Kern County Bcstg. (Atlantic States Industries, owner of radios in 7 cities) for \$1,150,000 (1968 Vol. 8:49). 59% acquired for \$117,720 by Lincoln Dellar, who (with wife) became 100% owner. Sellers were Edward E. Urner, who acquired radio KLYD for his 23% interest, Bryan J. Coleman and Maurice St. Clair, each selling his 17.64% to Dellar (1963 Vol. 3:1).
- KCPM, Chico (Ch. 24)**—John Davis purchased controlling interest in Chico Bcstg. Corp. from Charles P. Abod & Melynn Estrin for \$6,000,000. Sale included KSPR(TV), Springfield, MO & KMD-TV, Midland, TX (1988). Goltrin Communications Inc. purchased station from Lorimar Telepictures Corp. for approx. \$23,000,000. Sale included KSPR(TV), Springfield, MO & KMD-TV Midland, TX (1988 Vol. 28:7).
- KVEA, Corona-Los Angeles (Ch. 52)**—Estrella Communications Inc. bought station as KBSC-TV from Oak Industries for \$30,000,000 (1985 Vol. 25:7, 21). Oak Industries, 50% owner, bought A. Jerrold Perenchio's 50% for \$10,000,000 (1983). Sold to Oak Bcstg. Systems Inc. (Oak Industries & Perenchio) by Kaiser Bcstg. Corp. for \$1,200,000 (1976 Vol. 16:35). Sale by Kaiser Bcstg. Corp. to Play TV Corp. for \$1,600,000 dismissed Feb. 1974 (1972 Vol. 12:45).
- KECY-TV, El Centro (Ch. 9)**—John Smart sold controlling interest to Katherine R. & Robinson O. Everett for \$1,565,000 plus non-compete covenant (1989). Proposed sale from Pacific Media Corp. to First National Entertainment Corp. for \$2,350,000 was granted but never consummated (1986). Sold to Pacific Media Corp. (1984). Sold with KESQ-TV, Palm Springs, CA to Cimarron Bcstg. Corp. for \$4,250,000 (1983 Vol. 23:28) but sale was not consummated. Sold as KECC-TV to Esquire Inc. by United Bcstg. (Richard Eaton) for \$1,025,000 (1981).
- KIEM-TV, Eureka (Ch. 3)**—Sold to Precht TV Assoc. Inc. for \$4,000,000 & covenant not to compete (1985). Previously sold to Ingham Communications Inc. for \$400,000 (1975). License and all equipment sold by Redwood Bcstg. Co. to California-Oregon Radio Co. for \$800,000 (1961).
- KVIQ-TV, Eureka (Ch. 6)**—Sold by Leah McConnell & Estate of Carl McConnell to Miller Bcstg. Co. (Ronald W. Miller) for \$3,900,000 (1986). Sold to Carl R. & Leah McConnell for \$83,472, plus assumption of liabilities by co-equal owners Carroll R. Hauser and Shasta Telecasting Corp., in which Carl McConnell also had a minority interest (1960 Vol. 16:22, 24). Shasta Telecasting acquired 50% of CP for KVIQ-TV for out-of-pocket expenses (1957 Vol. 13:20, 31).
- KAIL, Fresno (Ch. 53)**—Sold to Tel-America Corp. for approx. \$236,500 by B. L. Golden & Dr. L. W. Fawns (1966 Vol. 6:52).
- KFSN-TV, Fresno (Ch. 30)**—Sold as KFRE-TV with KFRE-AM-FM; WNHC-TV-AM-FM, New Haven, CT & WFIL-TV-AM-FM, Philadelphia, PA for \$110 million to Capital Cities Bcstg. (1969 Vol. 10:8, 9; 11:9). Sale approved by FCC Feb. 24, 1971. Capital Cities sold radio affiliates & WTEN, Albany, NY; WCDC, Adams, MA & WSAZ-TV, Huntington, WV. Previously sold as Ch. 12 with KFRE(AM) to Triangle Publications Inc. for \$3,000,000 by Paul R. Bartlett and associates (1958-59 Vol. 14:47; 15:1).
- KJEO, Fresno (Ch. 47)**—Sold to Retlaw Enterprises (Walt Disney family) for \$3,645,000 (1967-68 Vol. 7:52; 8:17). Previously sold with Ice Follies to Subscription TV for \$8,650,000 by Shasta Telecasting Corp., approved by FCC but not consummated (1966 Vol. 6:25). Sold for \$3,000,000 to Shasta Telecasting Corp. by J. E. O'Neil (1961 Vol. 17:10, 21).
- KSEE, Fresno (Ch. 24)**—Meredith Corp. bought station from James K. Herbert, et al., for \$17,611,230 (1982 Vol. 22:22, 45). Sold as KMJ-TV to San Joaquin Communications Corp. by McClatchy Newspapers for \$13,500,000 (1979-80 Vol. 19:19).
- KFTV, Hanford (Ch. 21)**—For sale to Hallmark Cards Inc., see KWEX-TV San Antonio, TX. Sold as KSJV-TV to Spanish International Bcstg. (KMEX-TV Los Angeles) for approximately \$113,000 (1968). Sold as KDAS to KSJV-TV Inc. by George L. Naron & C. B. Sweeney for \$90,750 (1965-66 Vol. 5:2). Previously 25% interest in Gann TV Enterprises (a limited partnership) bought by C. B. Sweeney for initial \$13,000 when Louis C. Maccagno withdrew; not a transfer but two separate transactions. Later, George L. Naron and C. B. Sweeney took over Gann's 1/3 interest for \$7,000 plus assumption of liabilities (1963).
- KABC-TV, Los Angeles (Ch. 7)**—Formerly KECA-TV. See WABC-TV, New York, NY.
- KCAL, Los Angeles (Ch. 9)**—RKO General surrendered license of KHJ-TV to FCC, which granted Fidelity TV's application for facilities. Fidelity then sold station to Walt Disney Co. for \$320,000,000, with \$103 million to go to Fidelity TV, remainder to RKO General (1988 Vol. 28:29, 30, 50). RKO General had previously sold station to Group W for \$313 million, of which \$95 million was to go to Fidelity which had challenged license renewal, but sale was not approved (1985-86 Vol. 25:45; 26:18, 47, 50). Purchased by Thomas C. Lee Enterprises Inc. (later General Teleradio Inc., then RKO General Inc.) for \$2,500,000 from Earl C. Anthony (1951 Vol. 7:23, 32, 36).
- KCOP, Los Angeles (Ch. 13)**—Transfer of 10% stock of Chris-Craft Industries Inc. to Baldwin-Montrose Chemical Co. Inc. increasing holdings to 35% for \$6,000,000 approved by FCC Nov. 8, 1967 (Baldwin-Montrose Chemical & Chris-Craft merged in 1968). Sale included WTCN-TV, Minneapolis, MN & KPTV (TV), Portland, OR (1967 Vol. 7:36, 46). Sold to NAFI Corp. (now Chris-Craft Industries) by Kenyon Brown-Bing Crosby group for approximately \$1,000,000 in NAFI stock, plus obligations bringing total involved to over \$5,000,000 (1959-60 Vol. 15:33, 43; 16:5). Kenyon Brown, Bing Crosby, George L. Coleman & Joseph H. Thomas (each 25%) acquired station for \$4,000,000 (including obligations) from Copley Press, publisher of San Diego Union and Tribune and 8 Los Angeles County dailies as well as other newspapers (1957 Vol. 13:16, 22, 34, 47, 50). Copley Press acquired station, as KLAC-TV, for \$1,375,000 from Mrs. Dorothy Schiff Sonneborn, publisher of New York Post (1953 Vol. 9:46, 49, 52).
- KCBS-TV, Los Angeles (Ch. 2)**—Purchased by CBS for considerations totalling \$3,600,000 from Thomas S. Lee estate (1950 Vol. 6:52). Former call letters KTSL. CBS required to divest itself of 49% interest in KTV, Los Angeles, which it sold to 51% owner Los Angeles Times for \$200,900 and other considerations.
- KMEX-TV, Los Angeles (Ch. 34)**—For sale to Hallmark Cards Inc., see KWEX-TV, San Antonio, TX.
- KNBC-TV, Los Angeles (Ch. 4)**—See WNBC-TV, New York, NY.
- KTLA, Los Angeles (Ch. 5)**—Sold by KKR Inc. to Tribune Bcstg. Co. for approx. \$510,000,000 (1985 Vol. 25:20, 24, 28, 40, 51). Sold to Golden West TV Holding Co. (KKR) by The Signal Cos., Gene Autry & Estate of Ina Mae Autry for approx. \$245,000,000 (1983 Vol. 22:44). Sold for \$12,000,000 to Gene Autry and associates by Paramount Pictures (1963-64 Vol. 3:44; 4:20).
- KTTV, Los Angeles (Ch. 11)**—For sale to Rupert Murdoch by Metromedia, see WNYW, New York, NY. Sold to Metromedia Inc. for \$10,390,000 by Los Angeles Times and Mirror (1963 Vol. 3:3, 22). Previous transactions were the 25% purchased for approximately \$1,625,000 by Loew's Inc. (MGM), Los Angeles Times and Mirror retaining 75% (1956 Vol. 12:33). Los Angeles Times and Mirror subsequently bought back the 25% from Loew's Inc. for undisclosed sum in excess of \$1,625,000 (1959 Vol. 15:44).
- KWHY-TV, Los Angeles (Ch. 22)**—Sold to Burt I. & Irving B. Harris, et al., by Thomas S. Bunn Family, et al., for \$5,300,000 (1981). Sale to Zenith Radio Corp. by Coast TV Bcstg. for \$1,600,000 (Vol. 11:10, 20) was dismissed (1972). Previously sold as KPOL-TV by Coast Television Inc. (Hugh R. Murchison Sr., principal) for \$400,000 to Thomas S. Bunn, Harry E. Straub, Frederick D. Custer & Robertson C. Scott (1966). Sold as KIX to Coast TV Inc. for \$297,785 by H. Calvin Young and associates (1964 Vol. 4:11, 31).
- KMST, Monterey-Salinas (Ch. 46)**—Sold by Monterey-Salinas TV Inc. to Retlaw Enterprises Inc. for \$8,250,000 (1979).
- KMBY-TV, Monterey (Ch. 8)**—Sold for \$230,000 to timesharing KSBW-TV, Salinas, CA in order to effect merger. Sellers included Kenyon Brown, George Coleman & Bing Crosby (1954-55 Vol. 10:45; 11:16).
- KTVU, Oakland-San Francisco (Ch. 2)**—Sold for \$12,360,000 to Cox group by W. D. Pabst, Ward D. Ingram, Edwin O. Pauley and associates (1963 Vol. 3:32, 42).
- KHSC, Ontario (Ch. 46)**—DeRance Inc. & Santa Fe Communications sold station as KHS-TV to Silver King Bcstg. (Home Shopping Network) for \$35,000,000 (1986 Vol. 26:39, 45, 49). 35% sold to Santa Fe Communications Inc. (100% owned by DeRance Inc., 20% owner) for \$4,462,284 by Richard Hernandez, et al. (1984). Sold as KBSA, Guasti to Hispanic Bcstrs. Inc. & Leon Crosby by Broadcast Service of America for \$1,800,000 (1979-80, Vol. 20:13, 41). Previously, William A. & Ethel J. Myers sold 51% control to Berean Bible Ministries Inc. for \$602,578 (1974).
- KAOY-TV, Oxnard (Ch. 63)**—Sold as KTE by KTE-TV Inc. to P.Z. Entertainment Ltd. (Meshulam Riklis) for \$5,500,000 & right to resell station (1987).
- KESQ-TV, Palm Springs (Ch. 42)**—EFG Broadcast Corp. purchased station from Gulf Broadcast for \$4,400,000 (1985). Sold to Gulf Broadcast Group by Pacific Media Corp. for \$3,750,000 (1984). Previously sold with KEYC-TV, El Centro, CA to Cimarron Bcstg. Corp. by Esquire Inc. for \$4,250,000 (1983 Vol. 23:28) but sale was not consummated. Sold as KPLM-TV by receivers in bankruptcy to Esquire Inc. (80%) for \$730,000 plus working capital, remaining shares to be issued to creditors, Esquire holding an option to buy these shares at a price equal to \$12,000 for each 1% of the issued and outstanding common stock of the reorganized debtor.
- KRCR-TV, Redding (Ch. 7)**—Sold as KVP-TV for \$1,250,000 to Sacramento Valley TV by Shasta Telecasting Corp. Principal owners (27.37% each) of Sacramento Valley were Redwood Bcstg. (William B. Smullin), Frank M. Crawford & J. Ned Richardson (1963 Vol. 3:11, 23).
- **KRCA, Riverside (Ch. 62)**—Sold by Sunland Bcstg. Co. Inc. as KSLD to Fouca Amusements Enterprises Inc. for \$1,250,000 plus \$2,450,000 covenant not to compete (1990).
- KCCC-TV, Sacramento (Ch. 40)**—Purchased for \$67,500 cash, plus loan of \$35,000 and assumption of more than \$125,000 obligations, by Lincoln Dellar from Ashley L. Robison & Harry McCart (1956 Vol. 12:36, 37, 40). Note: Dellar took station off air May 31, 1957 and exchanged plant and stock for \$202,399 worth of stock and debentures of KOVR, Stockton, plus option to acquire additional stock (1957 Vol. 13:20, 12). His interest in KOVR was acquired by Gannett interests when they took over control from H. Leslie Hoffman (1958 Vol. 14:2).
- KCRA-TV, Sacramento (Ch. 3)**—50% interest along with same interest in KCRA-AM-FM sold for approximately \$2,000,000 by C. Vernon, Kenneth W. and Gerald Hansen to the Ewing C. Kelly estate, which became 100% owner (1962 Vol. 2:17).
- KRBK-TV, Sacramento (Ch. 31)**—Sold as KMUV-TV to Koplair Communications (KPLR-TV, St. Louis, MO) by Northern California Bcstg. Inc. (Andrew J. Perenchio & Tandem Productions) for \$3,400,000 plus reimbursement of operating losses up to \$75,000 and \$4,203,737 for subscription TV agreement (1980). Sold to Northern California Bcstg. by Andrew C. Bartalini, et al., for \$7,700,000 (1980 Vol. 20:6).
- KTXL, Sacramento (Ch. 40)**—Channel 40 Inc. (Michael Finkelstein, et al.) purchased station for \$14,000,000 & non-compete covenant (1988). Control of CP sold to Community Cablecasting Corp. (later Cypress Communications) by Camellia City Telecasters Inc. in arrangement under which Jack F. Matranga, a former 25% owner,

would pay \$30,000 for preferred stock to be issued by Camella & \$12,871 for common shares. Community would pay \$199,700 for preferred & \$50,325 for common shares. After options, ownership: Community, 75%, Matranga, 25%. Transfer of control from Community Cablecasting to Cypress Bcstg. to separate cable & broadcasting interests approved 1970. Transfer of control to Business Men's Assurance Co. of America from Cypress for \$50,325 increased holdings to 80%. BMA later sold 15% of stock to Jack Matranga (20% to 35%) for \$12,584.30.

KXTV, Sacramento (Ch. 10)—For sale to A. H. Belo Corp., see KOTV, Tulsa, OK. Sold as KBET-TV for \$4,500,000 to Great Western Bcstg. Corp. (J. H. Whitney & Co.) by group headed by William P. Wright and John H. Schacht Jr. (1958 Vol. 14:42, 49). Note: For transfer to Whitney Communications Corp., (Corinthian Bcstg.), see sale of KOTV, Tulsa, OK. Corinthian Bcstg. merged with Dun & Bradstreet Inc. (1971).

KCBA, Salinas (Ch. 35)—Sold by Sainte Bcstg. Corp. to Ackerley Communications Inc. for \$13,100,000 (1986).

KSBW, Salinas-Monterey (Ch. 8)—Sold to Gillett Group Inc. by Reliance Capital Group for \$86,000,000 including KSBY-TV San Luis Obispo, CA & KOKH-TV Oklahoma City, OK (1986). Included with KSBY-TV San Luis Obispo, CA, WSCV-TV Fort Lauderdale, FL, KOKH-TV Oklahoma City, OK & WKQA-TV San Juan, PR in approx. \$217 million takeover of John Blair & Co. by Reliance Capital Group (1986 Vol. 26:21-29, 33, 34). Sold with KSBY-TV, San Luis Obispo by Central California Communications Corp. to John Blair & Co. for \$18,643,540 (1978-79 Vol. 18:3).

□ **KSMS-TV, Salinas (Ch. 67)**—Schuyler Bcstg. is selling to KSMS-TV Acquisition Ltd. (Daniel D. Villanueva, et al.) for \$2,600,000 and consulting agreement (1990).

KHOF-TV, San Bernardino (Ch. 30)—Proposed distress sale to Hispanic-American Communications Inc. by Faith Center Inc. for \$6 million. License renewal dismissed (1980 Vol. 20:41).

KIHP-TV, San Bernardino (Ch. 18)—As KCHU-TV, sold by Norman H. Rogers for \$196,409 to the Sun Co. of San Bernardino (1962). Following sale of Sun Co. to Los Angeles Times Mirror, station left air.

KSCI, San Bernardino (Ch. 18)—Sold by World Plan Executive Council to Aliza Corp. (Ray L. Beindorf & Thomas Headley) for \$40,500,000 (1986).

KFMB-TV, San Diego (Ch. 8)—Sold with KFMB-AM-FM by Transcontinent to Midwest TV Inc. for \$10,000,000, sale contingent on sale of other Transcontinent properties to Taft Bcstg. For details, see sale of WGRZ-TV, Buffalo, NY (1963-64 Vol. 3:15, 16, 31; 4:8, 15). Transcontinent TV Corp. absorbed Marietta Bcstg. Inc. (license of KFMB-TV-AM & KERO-TV, Bakersfield, CA) following exchange of stock, which gave Marietta owners Jack D. Wrather and Edward Petry & Co. Inc. 34.81% (jointly) of Transcontinent stock (1959 Vol. 15:7, 12, 20). Wrather and Petry Co. acquired full ownership of Marietta by payment of \$2,916,750 to Helen Alvarez for her 38.89% interest in Marietta as well as her interests in other properties (1958 Vol. 14:20, 24, 27). For 1957 purchase of KERO-

TV, see listing under Bakersfield, CA. Petry acquired 22.22% interest in Wrather-Alvarez Bcstg. Co., predecessor of Marietta, for \$633,330 (1959 Vol. 9:23). Wrather-Alvarez Bcstg. acquired KFMB-TV from John A. Kennedy group for \$3,150,000 (1953 Vol. 9:5, 9, 13). Kennedy group acquired KFMB-TV-AM from Jack O. Gross for \$925,000 and other considerations (1950-51 Vol. 6:46; 7:17).

KGTV, San Diego (Ch. 10)—Sold as KOGO-TV by Time-Life Broadcast to McGraw-Hill Inc. in a package deal. For details, see WRTV, Indianapolis, IN. Transferred to Time-Life Broadcast Inc. for \$6,125,000 and other considerations (1962 Vol. 2:1, 13). Previously 46.22% interest in TV and KOGO acquired by the Washington Post, when it purchased control of Newsweek magazine for \$8,000,000 (1961 Vol. 17:11). Newsweek acquired its 46.2% interest in the stations, then using KFSD-TV-AM call letters in a deal with Fox, Wells & Rogers involving \$1,502,900 (1957 Vol. 13:30, 33). Fox, Wells & Rogers retained control of stations by means of a stock pooling agreement with minority owners who controlled 19.63% (Fox, Wells stock then consisting of but 34.15%). Previously Fox, Wells & Co. acquired control of TV & radio from Tom Sharp, Charles B. Saik and TBC Television (about 40 stockholders) in \$3,200,000 transaction (1954 Vol. 10:31, 32, 34, 38, 42). TBC, headed by Leon N. Papernow, acquired its 1/3 interest from Sharp and associates for about \$350,000 as part of a deal paving way for grant (1953 Vol. 9:46).

KNSD, San Diego (Ch. 39)—For purchase as KCST-TV by Gillett Communications Inc. from Storer, see WSBK-TV, Boston, MA. Included in proposed sale to Lorimar-Telepictures which was never consummated, see WSBK-TV Boston, MA. KKR Assoc. acquired Storer Communications in leveraged buyout valued at \$1.98 billion. Sale included WAGA-TV, Atlanta, GA; WJBK-TV, Detroit, MI; WJW-TV, Cleveland, OH; WITI-TV, Milwaukee, WI; WSBK-TV, Boston, MA & WTVG, Toledo, OH. FCC approval required divestiture of WTVG because of overlap (1985 Vol. 25:12-17, 19, 29, 31, 47-49). Sold to Storer Bcstg. for \$8,369,193.67 plus cost of improvements after obtaining ABC affiliation (1973-74 Vol. 13:12, 13; 14:39). Previously sold as KAAZ to Bass Brothers Enterprises for \$1,108,000 by San Diego Telecasters Inc. (Lawrence Shushan, Paul Corriere, Sample-Brown Enterprises and Town & Country Development).

■ **KUSI-TV, San Diego (Ch. 51)**—Michael D. McKinnon, 36% owner, purchased remaining shares from University TV for \$17,000,000 (1990 Vol. 30:8).

KBHK-TV, San Francisco (Ch. 44)—Sold by Field Communications to United Television for \$23,000,000 (1982 Vol. 22:45, 47). Sold by Kaiser Bcstg. Corp. to Field Communications Corp. for \$42,625,000. Sale included WFLD-TV, Chicago; WLVI-TV Cambridge, MA; WKBD-TV Detroit & WKBS-TV Philadelphia, PA-Burlington, NJ (1977).

KDTV, San Francisco (Ch. 60)—Station sold by Bahia de San Francisco Television Co. to Hallmark Cards Inc. for approx. \$23,000,000 (1987).

KGO-TV, San Francisco (Ch. 7)—See WABC-TV, New York, N.Y.

KOFY-TV, San Francisco (Ch. 20)—Sold to Pacific FM Inc. (James J. Gabbert) by Leon A. Crosby for \$9,850,000 (1978-80 Vol. 19:34; 20:10). Off-air station sold to Leon A. Crosby by U. S. Communications for assumption of \$11,058.19 in notes outstanding (Vol. 12:6). Previously, 80% purchased by U. S. Communications from D. H. Overmyer Communications Corp. For details, see WPHL-TV, Philadelphia. Sold as KBAY-TV to D. H. Overmyer Communications Co. by Sherrill C. Corwin, with Corwin retaining 20%. Overmyer paid \$40,000 for its interest & was to loan \$320,000; Corwin was to pay \$10,000 for 20% & advance \$80,000 (1965).

KPIX, San Francisco (Ch. 5)—Acquired by Westinghouse in exchange-of-stock deal approved by FCC July 2, 1954, stock valued at \$6,000,000 when deal was closed Feb. 15, 1954, valued at \$7,787,280 on date of FCC approval. Sellers and considerations: Associated Broadcasters Inc., 100% owned by Wesley I. Dumm, for 81,755 shares of Westinghouse common; Philip G. Lasky, gen. mgr., 11,845 shares plus \$209,994 cash; R. C. D. Bell, 8,461 shares plus \$149,980 cash; Franklin Dumm, 2,538 shares plus \$45,010 cash; George Hughes, 1,692 shares plus \$30,006 cash (1954 Vol. 10:3, 4, 13, 15, 19, 27).

KQEC, San Francisco (Ch. 32)—Transferred as KNEW-TV to Bay Area TV Assn. by Metromedia as a gift (1970 Vol. 10:20, 37). Previously sold as KSAN-TV to Metromedia Inc. by S. H. Patterson for \$1,210,000 (1967-68 Vol. 8:13).

KRON-TV, San Francisco (Ch. 4)—Traded to Gannett Co. Inc. for KOCO-TV, Oklahoma City, OK plus \$100,000,000 (1982 Vol. 22:39, 40) by Chronicle Bcstg. Co. Trade was later called off.

■ **KICU-TV, San Jose (Ch. 36)**—Ralph C. Wilson sold to William R. Hirshey, James H. Evers, William Beeman & John DuBois for \$30 million & \$4 million covenant not to compete but in assignment of license which followed, Ralph C. Wilson Industries retained 75% of station (1990). Sold as KGSC-TV by Continental Urban TV Corp. (Vincent B. Welch, et al.) to Ralph C. Wilson Industries for \$14,000,000 (1979 Vol. 19:39).

KNTV, San Jose (Ch. 11)—Purchased from Landmark Communications by Granite Bcstg. Corp. (W. Don Cornwell & Stuart J. Beck) for \$59,000,000 (1989). Sold by Gill Industries to Landmark Communications Inc. for \$25,725,000 less amount of liabilities assumed by buyer (1978 Vol. 18:3).

KSTS, San Jose (Ch. 48)—Sold by National Group TV Inc. to Telemundo Group for approximately \$9,500,000 plus a non-compete covenant (1987 Vol. 27:26, 34).

KSBY-TV, San Luis Obispo (Ch. 6)—For Reliance sale & subsequent sale to Gillett Group Inc., see KSBW, Salinas-Monterey, CA. Sold with KSBW-TV, Salinas-Monterey to John Blair & Co. for \$18,643,540 (1978-79 Vol. 18:3). Previously purchased as KVEC-TV by Central California Communications Corp. (formerly Salinas Valley Bcstg. Corp.), operator of KSBW-TV-AM, Salinas-Monterey, for \$50,000 plus payment of \$77,450 advanced to TV by co-owners John C. Cohan and Jerome Kantro, also stockholders in KSBW-TV-AM (1957 Vol. 13:22, 29). At same time, Cohan acquired 100% control of KVEC(AM) by buying 50%

held by Kantro for \$50,000. Cohan & Kantro owned properties one year, having purchased KVEC-TV-AM for \$450,000 from Christina M. Jacobson, 2/3 owner, and Leslie H. Hacker, 1/3 (1956 Vol. 12:20, 24).

KTBN-TV, Santa Ana (Ch. 40)—Sold as KLXA-TV, Fontana to Trinity Bcstg. Network Inc. (non-profit corp.) by Angel Lerma Malar for \$699,000 (1974).

KEYT-TV, Santa Barbara (Ch. 3)—Shamrock Bcstg. sold station to Smith Bcstg. (Robert N. Smith, principal) for \$30,000,000 (1987 Vol. 27:8). Sold to Shamrock Bcstg. by Key Television (William F. Luton & family) for \$9,200,000 (1984). Optioned for \$1,640,000 to Key TV Inc., headed by Richard C. D. Bell, ex-KPIX, San Francisco, with 16 2/3%; William P. Luton, 41 2/3%; Robert H. Dunlap, 41 2/3%. Selling group included Harry C. Butcher, Colin M. Selph, Arthur P. Marquette, C. H. Jackson, Ronald Coleman, et al. (1956-57 Vol. 12:52; 13:9, 13).

KCOY-TV Santa Maria (Ch. 12)—Sold to Stauffer Communications Inc. by Helen Pedotti, et al., for \$7 million (1980 Vol. 20:5). 50% transferred from Dale G. Moore to Helen L. Pedotti, Mill Acquisition & Burns Rick for \$33,215 (1971).

KOVR, Stockton-Sacramento (Ch. 13)—Anchor Media Corp. acquired station from Edwin Pfeiffer, Narragansett First Fund, et al., for \$162,000,000 plus non-compete covenant (1988 Vol. 28:45). Sold to Monarch Capital Corp. by Seaward Acquisition for \$121,800,000 including KHTT(AM) & KSJO(FM) San Jose, CA (1986). Sold by Rockefeller Group Inc. to Seaward Acquisition Corp. conditional on subsequent sale for \$617,500,000 including KSAT-TV, San Antonio, TX; WCPX-TV, Orlando, FL; WCMH-TV, Columbus, OH; WXON(TV), Indianapolis, IN; WATL(TV), Atlanta, GA; WTOP Washington, DC; WIOQ-FM Philadelphia, PA; KIQQ-FM Los Angeles, CA & WTKS-FM Bethesda, MD (1986 Vol. 26:6, 11, 12). For sale with other Outlet Co. properties to Rockefeller Center Inc. & subsequent sale to Wesray Capital Corp., et al., see WJAR, Providence, RI. Sold to the Outlet Co. by McClatchy Newspapers for \$65,000,000 (1979 Vol. 19:28). Sold to McClatchy Newspapers for \$7,650,000 by Metropolitan Bcstg. Co. (1963-64 Vol. 3:40, 4:31). 96% acquired from Gannett Co. by Metropolitan Bcstg. Co. for \$1,391,000 and assumption of \$1,466,879 owed Gannett (1959-60 Vol. 15:47, 48; 16:1). Gannett acquired stock from H. Leslie Hoffman group for \$1,000,000 plus obligations of \$2,000,000 (1957-58 Vol. 13:47; 14:2).

KSCH-TV, Stockton-Sacramento (Ch. 58)—Sold by SFN Cos. Inc. with WJBF(TV) Augusta & WTVM(TV), Columbus, GA, WAPA-TV, San Juan, PR and LPTVs to Commaq Inc. (now Pegasus Bcstg.) for \$155,000,000 (1986 Vol. 26:41). General Electric Capital Corp. assumed control of Pegasus in 1990.

KPST-TV, Vallejo (Ch. 66)—Proposed purchase by Silver King Bcstg. & Whitehead Communications Inc. from Pan Pacific Television Inc. for \$7,500,000 was dismissed (1989).

KMPH, Visalia (Ch. 26)—Sold by Pappas TV Inc. to Pappas Telecasting Inc. (Harry J. Pappas) for \$3,105,550 plus assumption of liabilities (1978).

Colorado

KKTU, Colorado Springs (Ch. 11)—Sold by Capitol of Colorado Corp. to Ackerley Inc. for \$15,500,000 (1982-83). Previously sold by Willard Garvey to Capitol Bcstg. Co. Inc. (WJTV, Jackson, MS) for \$2.1 million (1969 Vol. 9:23). Sold with radios KGHF, Pueblo and KFMH(FM), Colorado Springs to Communication Systems Inc. (Willard W. Garvey) for \$885,000 by James D. & Betty Z. Russell and Gifford Phillips (1963 Vol. 3:31).

KRDO-TV, Colorado Springs (Ch. 13)—Harry Hoth Jr. acquired Hoth Sr.'s interests in return for assumption of \$19,000 in notes. William J. Gregory's interests were turned over to his estate. Previously, Gregory purchased 50.37% from Joseph Rohrer for \$24,000. Then, Gregory, 39.21%; Hoth Sr., 27.16%; Hoth Jr., 22.93%; Prissila Gitz, 6.13% (1962).

KXRM-TV, Colorado Springs (Ch. 21)—Station sold to group of investors (Bernard C. Ziegler, et al.) for approx. \$1,582,000 (1987). Light Communications Inc. & Lloyd Communications Group Inc. sold to KXRM Ltd. Partnership (Kim Carlson & Larry Douglas) for \$3,690,000. The sale was rescinded (1986).

KCNC-TV, Denver (Ch. 4)—Sold as KOA-TV with KOA-AM-FM to General Electric Bcstg. Co. for \$10 million in GE stock (1968 Vol. 8:24). Previously, 52.5% sold by Bob Hope, James Saphier, Martin Gang, Violet Gang Raum & Norman R. Tyre to Metropolitan Television Co. for \$6,318,600. Sale included KOA(AM) and KOAA-TV, Pueblo, CO (1964 Vol. 4:37, 46).

KDVR, Denver (Ch. 31)—BMA Corp. sold station to Chase Communications for \$12,000,000 (1989-1990 Vol. 29:13).

KMGH-TV Denver (Ch. 7)—Sold as KLZ-TV by Time-Life Broadcast to McGraw-Hill Inc. in a package deal. For details, see WRTV, Indianapolis, IN. Previously purchased with KLZ(AM) by Time Inc. from Aladdin Radio & TV Inc. (Harry E. Huffman, Hugh B. Terry, J. Elroy McCaw, Theodore R. Gamble, Frank H. Ricketson Jr., et al.) for total of \$3,533,760 (1954 Vol. 10:11, 15, 18, 26).

KUSA-TV, Denver (Ch. 9)—For merger of Combined Communications with Gannett Co., see KPNX, Phoenix, AZ. For sale to Combined by Mullins Bcstg., see KARK-TV, Little Rock, AR. Purchased by partners John C. Mullins and Frank Len from group of local businessmen for \$900,000 and assumption of some \$100,000 in obligations (1955 Vol. 11:7, 13). Later in same year Len sold his 50% interest to William Zeckendorf (1955-56 Vol. 11:49; 12:13). Sale of Webb & Knapp's (Zeckendorf) 50% interest to licensee of KBTU for \$2,400,000 followed (1961 Vol. 17:33).

KWGN-TV, Denver (Ch. 2)—Sold as KCTO to WGN Inc. for \$3,500,000 by J. Elroy McCaw (1965-66 Vol. 5:36; 6:10). Previously purchased as KFEL-TV from Gene O'Fallon for approximately \$400,000 plus assumption of some \$300,000 in liabilities by J. Elroy McCaw, operator of KTVW, Tacoma, WA, and then 25% owner of KONA, Honolulu (1955 Vol. 11:25, 28, 31). Call letters were changed from KFEL-TV to KTVR and later to KCTO. Subsequently, Founders Corp. (Tele-Trip Inc. subsidiary) exercised option to acquire 50% of KTVR from McCaw by assuming half of purchase price & liabilities. Founders also operated radios

KPOA, Honolulu and WTAC, Flint (1955 Vol. 11:39, 47). Note: In 1959 McCaw's Gotham Corp. purchased Founders Corp. 50% of KTVR for \$160,000 and became 100% owner. McCaw also traded KONA holdings (1959 Vol. 15:13).

KREZ-TV, Durango (Ch. 6)—Sold as KJFL-TV to KREX-TV, Grand Junction, CO for \$2,000 by Floyd & Lieselotte Jeter. Sale approved Aug. 12, 1964 by FCC. For sales with KREX-TV, Grand Junction, see listing for that station.

KREG-TV, Glenwood Springs (Ch. 3)—Western Slope Communications Ltd. sold station as KCWS to W. Russell Withers Jr. for \$325,000 (1987). Station had been off the air since 1986. Sale to Royal Publishing Co. of Palm Beach Inc. from Western Slope Communications Ltd. for \$888,196 & assumption of \$2,215,000 debt was approved but not consummated (1985).

KREX-TV, Grand Junction (Ch. 5)—W. Russell Withers Jr. bought station with KREY-TV, Montrose & KREZ-TV, Durango for \$7,325,000 (1985). Sold with KREY-TV, Montrose & KREZ-TV, Durango to E & W Bcstg. Corp. (which owned 27.868%) for \$3,858,950 by Carl Q. Anderson, et al. (1984). XYZ TV Inc. transferred control from Forestville Realty Corp., John W. English & Otis English to Rex G. Howell (51%) & Carl Q. Anderson (7%) for \$10,219. Sale included KREZ-TV Durango & KREY-TV Montrose. Previously sold by Western Slope Bcstg. Co. with KREX-AM-FM and satellites KREY-TV, Montrose (51%) & KREZ-TV, Durango (100%) by Western Slope Bcstg. Co. to XYZ TV Inc. for \$2,092,000 plus \$50,000 annually for 10 years to Rex Howell. Western Slope stockholders received 19% of XYZ TV stock (1966 Vol. 6:19, 39).

KREY-TV, Montrose (Ch. 10)—See KREX-TV, Grand Junction.

KOAA-TV, Pueblo (Ch. 5)—Sold to Sangre de Cristo Communications Inc. (wholly-owned by Evening Post Publishing Co.) by Sangre de Cristo Bcstg. Corp. for \$4,500,000 (1976). Transfer of control of Sangre de Cristo Bcstg. from William H. White Jr. & Mahlon T. White as a family group to Mahlon T. & Helen White as a family group for \$173,465 approved 1970. Sold to Sangre de Cristo Bcstg. for \$1,500,000 (1968 Vol. 8:24). Previously sold as KCSJ-TV-AM to owners of KOA-TV, Denver, for \$1,250,000 by Star Bcstg. (subsidiary of Bankers Life & Casualty), with KOA-TV to dispose of the radio station later (1961-62 Vol. 17:35; 1:14). Bankers Life & Casualty Co., Chicago, acquired stations from owners Douglas D. Kahle (67%) and Robert L. Clinton Jr. (33%) by assuming \$823,000 in obligations (1954 Vol. 10:35, 40). Note: Also see sale of KCNC-TV, Denver.

KTVS, Sterling (Ch. 3)—See KGWN-TV, Cheyenne, WY.

Connecticut

WFTT, Bridgeport (Ch. 43)—Purchase of 23.8%, as WICC-TV, from John A. Hill and 4.8% from 3 others gave Kenneth M. Cooper 66.6% of CP for TV and WICC(AM) & WJZZ(FM); total consideration was \$370,097 (1964 Vol. 4:47; 5:1). Station subsequently left air. Previously sold with WICC to Kenneth M. Cooper and associates for \$1,700,000 by Philip G. Merryman group (1958-59 Vol. 14:51; 15:9).

WFSB, Hartford (Ch. 3)—Sold as WTIC-TV to Post-Newsweek Stations by Travelers Corp. for \$33,900,000 (1973-74 Vol. 13:5; 14:5).

WHCT-TV, Hartford (Ch. 18)—Distress sale to Astroline Communications Co. Ltd. partnership for \$3,100,000 & non-compete covenant was granted Dec. 12, 1984 (Vol. 24:40, 51). Distress sale to Interstate Media Inc. (Joseph D. Jones) for \$5,000,000 granted (1983) but not consummated. Distress sale to Television Corp. of Hartford by Faith Center for \$4,000,000 (1980) was conditionally granted by FCC Dec. 22, 1981; grant was set aside April 16, 1982. Given to Faith Center by RKO General (1972). Sold to Hartford Phonovision Co. (wholly-owned by RKO General) for \$900,000 by Edward D. Taddei and associates (1960 Vol. 16:14, 23). Taddei group acquired station for \$250,000 from CBS after it took station off air Nov. 15, 1958 (1958 Vol. 14:45-46, 49). CBS bought station for approximately \$650,000 from RKO General (then operating as General Teleradio), latter having acquired 45% formerly held by Gannett Newspapers' Hartford Times. Former call letters WGHN-TV (1955-56 Vol. 11:28, 36, 49; 12:8, 37).

WVIT, New Britain-Hartford (Ch. 30)—For sale of Viacom to National Amusements Inc., see WHEC-TV Rochester, NY. Purchased as WHNB-TV by Viacom Bcstg. Inc. from Plains TV Corp. for \$15,950,000 (1977 Vol. 17:25). Previously sold as WNBC with WKNB(AM) for \$1,044,000 by NBC to Plains TV Corp., owners of WICS, Springfield, IL. WWLP, Springfield, MA held an option for 1/3 as part of this transaction, but dropped it after FCC set this part of the sale for a hearing, stating that there would be an overlap of WWLP & WHNB-TV signals. New owners sold WKNB(AM) for \$225,000 to Sheldon I. Smering and family (1959 Vol. 15:26, 28, 39). NBC purchased stations, operated as WKNB-TV-AM for \$606,000 cash plus assumption of about \$400,000 in obligations from group headed by adman Julian Cross (1955-56 Vol. 11:2, 9, 19, 22, 26; 12:50).

WTNH-TV, New Haven (Ch. 8)—Sold by Capital Cities Communications Inc. to Cook Inlet Communications for \$170,000,000 (1985 Vol. 25:20, 31). For sale as WNHCTV to Capital Cities Bcstg., see KFSN-TV, Fresno, CA. Previously purchased with WHNC(AM) by Triangle Publications Inc. for \$5,400,000 from Aldo DeDominicis, Patrick J. Goode family, et al. (1956 Vol. 12:21, 22, 25).

WTWS, New London (Ch. 26)—Sold for \$22,670 by C & S Bcstg. Corp. to Richard R. Rangoon (1987).

WTTX, Waterbury (Ch. 20)—Renaissance Communications Corp. (Michael Finkelstein & Warburg, Pincus Capital Co. Ltd.) purchased station from Channel 20 Enterprises for \$17,000,000 (1989 Vol. 29:20). Channel 20 Enterprises proposed that Michael Finkelstein buy out ltd. partners for \$23,600,000 but the sale was never consummated (1986). Sold as WATR-TV by Thomas TV Inc. to Channel 20 Enterprises Ltd. Partnership (Michael Finkelstein & associates) for \$3,188,462 & \$670,000 covenant not to compete (1981 Vol. 21:18, 20).

Delaware

WVUE, Wilmington (Ch. 12)—Sold as WPFH with WJBG(AM) by Paul F. Harron group to Storer Broadcasting Co. for approximately \$5,626,312 plus assumption of \$1,000,000 in obligations (1956-57 Vol. 12:51; 13:9, 13). Harron purchased station, then operating as WDEL-TV, from Steinman brothers for \$3,720,500 (1955 Vol. 11:4, 13). Note: Storer took WVUE off air Sept. 13, 1958 and turned in license Dec. 18, 1958, in order to acquire WITI-TV, Milwaukee (1958 Vol. 14:34, 35, 37, 42, 44, 51). Channel 12, Wilmington, now is used by educational WHTY-TV.

District of Columbia

WDCA-TV, Washington (Ch. 20)—Paramount Pictures bought control of TVX Bcst. Group for \$110 million plus TVX debt obligations to Salomon Brothers. Sale included WNOL-TV, New Orleans, LA; WFL-TV, Raleigh-Durham, NC; WTXF-TV, Philadelphia, PA; KTXA, Fort Worth, KTXH, Houston & KRRT, Kerrville, TX (1989 Vol. 29:38). For sale to TVX Broadcast Group, see WCX Miami, FL. Sold to Taft Bcstg. Co. for \$13,500,000 (1978-79 Vol. 18:18; 19:30, 33, 34, 35, 36). Previously sold by Milt Grant to Superior Tube Co. for \$4,860,000 (1968 Vol. 8:50; 9:19).

WFTY, Washington (Ch. 50)—Theodore Ledbetter Jr. sold 75% as WCQR to STVGW for \$4,016,658 which sold station to Independent American Bcstrs. of Washington, DC Inc. for \$7,200,000 (1984-85).

WJLA-TV, Washington (Ch. 7)—As WMAL-TV, de facto control transferred with WMAL-AM-FM from Washington Star Communications Inc. to Joe Allbritton for \$25,000,000. Sale included WLVA-TV-AM Lynchburg, VA & WCN(TV) Charleston, SC (1975 Vol. 15:30, 31, 32).

WUSA, Washington (Ch. 9)—Sold as WDVN-TV when Gannett Co. bought Evening News Assn. for approx. \$717,000,000. Sale included Detroit News; WALA-TV, Mobile, AL; KOLD-TV, Tucson, AZ; KTVY, Oklahoma City, OK; KVUE-TV, Austin, TX; WWJ & WJOI(FM), Detroit, MI. WALA-TV, KOLD-TV & KTVY were then sold to Knight-Ridder Bcstg. (1985-86 Vol. 25:30-35, 51; 26:3). As WTOP-TV was exchanged by Post-Newsweek Stations for Evening News Assn.'s WWOJ-TV (now WDMV), Detroit (1977-78 Vol. 17:50; 18:21). Purchased 55% by Washington Post, operator of WTOP(AM), and 45% by CBS for \$1,400,000 from R. H. Macy interests in 1950; call letters were then WOIC (1950 Vol. 6:25). CBS sold its holdings in 1954 to Washington Post for sum in excess of \$3,000,000 (1954 Vol. 10:35, 42).

WRC-TV, Washington (Ch. 4)—See WNBC-TV, New York, NY.

WTTG, Washington (Ch. 5)—See WNYW, New York, NY.

Florida

WFTX, Cape Coral (Ch. 36)—Sold by Florida Family Bcstg. Ltd. & Family Group Ltd. to Wabash Valley Bcstg. for \$16 million (1986 Vol. 26:38).

WESH, Daytona Beach (Ch. 2)—Cowles Bcstg. (WESH-TV & KCCI-TV, Des Moines,

Get the facts about
Television Digest with Consumer Electronics
... at no risk!

**We GUARANTEE
You Will Benefit**

**FROM READING TELEVISION DIGEST
with CONSUMER ELECTRONICS**

**... or We'll Refund Every
Penny of Your Investment!**

There are no "if's, and's or but's" about this offer:

Enter a one-year subscription (52 weeks), and any time that you feel you are not getting your money's worth in facts, figures, timely reports on every segment of your industry, tell us, and **we'll return your investment to the last penny.**

Like you, we're business men, and we wouldn't make this kind of an offer lightly. It's based on the simple fact that **for over 45 years Television Digest with Consumer Electronics has been the one best source** for the information people like you need to do your job better, faster, and more confidently.

How successful are we? **More than 84% of our subscribers renewed this year.**

Thousands of executive decision-makers now receive **Television Digest** every Monday morning—and have at their fingertips the latest reports, reviews, and analyses of television trends and developments, highlighting cable television, networks, stations, FCC, FTC, Congress. Plus what's news in consumer electronics—videocassette recorders, videodisc players, video games, home computers, color and monochrome TV, business statistics, import/export trends, government regulations, and much, much more.

They know—and you will—that **Television Digest** brings them the important news **first.**

Subscribe now, we **guarantee** you'll be satisfied, or it will cost you nothing.

To enter a subscription, or for a free sample copy, write us or call collect: (202) 872-9200.

Warren Publishing, Inc.
2115 Ward Court, N.W.
Washington, D.C. 20037
(202) 872-9200

Sales & Transfers—Florida

- IA) merged with H&C Communications Inc. for \$46 per share, valued at \$182.5 million (1984 Vol. 24:26, 35). Sold to Cowles Florida Bcstg. Inc. by John H. Perry Jr. and associates for \$1,000,000 and 228,500 shares of Cowles Communications Inc. stock. (1965 Vol. 5:47). Perry acquired control through stock purchase from brother Farrell W. Perry (1961).
- WSCV, Fort Lauderdale (Ch. 51)**—For sale to Reliance Group, see KSBW, Salinas-Monterey, CA. Sold to Blair Bcstg. by Oak Communications Inc. for \$17,750,000 (1984 Vol. 24:33). Sold as WKID to Oak Industries Inc. by William F. Johns, Alvin Koenig, et al. for \$4,150,000 (1979-80). Sold to Johns-Koenig Assoc. Inc. by Channel 51 Inc., Debtor-in-Possession for \$1,000,000 (1976).
- WBBH-TV, Fort Myers (Ch. 20)**—Sold by William N. Dakos to Waterman Bcstg. Corp. of Texas for \$7,736,490 (1979).
- WTVI, Fort Pierce (Ch. 19)**—Sold for \$175,000 to owners of KFEQ-TV St. Joseph, MO by Gene Dyer after station went off the air Feb. 16, 1961 (1961 Vol. 17:22).
- WTVX, Fort Pierce-Vero Beach (Ch. 34)**—Sold to Frank K. Spain, et al., by Indian River TV Inc. for \$120,000 subject to adjustment (1979).
- **WFGX, Fort Walton Beach (Ch. 35)**—Family Group Ltd. is selling to Heritage Media Corp. for \$810,000 (1990 Vol. 30:16, 25). Lloyd Communications sold its 50% interest to present owner Family Group Ltd. for \$225,000 (1987).
- WPAN, Fort Walton Beach (Ch. 53)**—John Franklin Ministries purchased station for \$10,000 from Fort Walton Beach Bcstg. Corp. (1988).
- WCJB, Gainesville (Ch. 20)**—Sold to Diversified Communications Inc. by Minshall Bcstg. Co. Inc. for \$1,870,000 subject to adjustment (1976).
- WYHS, Hollywood (Ch. 69)**—Silver King Bcstg. acquired control from Thomas J. Coates, et al., for \$950,000 (1988).
- WAWA-TV, Jacksonville (Ch. 30)**—Malrite Communications sold to Clear Channel Communications (L. Lowry Mays, et al.) for \$8,100,000 (1989 Vol. 29:9,28).
- WJKS, Jacksonville (Ch. 17)**—Sold to Media General by Ziff-Davis Bcstg. Co. for \$18,000,000 (1981-82 Vol. 21:48; 22:8, 30). For previous sale, see WTOV-TV, Steubenville, OH.
- WJXT, Jacksonville (Ch. 4)**—Purchased as WMBR-TV with WMBR(AM) by Washington Post Co. publisher of Washington Post, then 55% owner of WTOV-TV-AM, Washington, for \$2,470,000 from Edward L. Norton, Frank King and Glenn Marshall Jr. (1952-53 Vol. 8:51; 9:1, 3).
- **WNFT, Jacksonville (Ch. 47)**—Sold by North Florida 47 Inc. to Krypton Bcstg. for \$3,300,000 (1990).
- WTLV, Jacksonville (Ch. 12)**—For Gannett Co. purchase of station from Harte-Hanks Communications, see WFMV-TV, Greensboro-High Point, NC. Harte-Hanks Newspapers Inc. acquired control of TV 12 of Jacksonville Inc. for \$11,041,217 (1974-75 Vol. 14:34; 15:7).
- WTMV, Lakeland (Ch. 32)**—Dan L. & Betty Jo Johnson, et al., gained controlling interest of Public Interest Corp. for \$633,000 (1988). Sale for \$50,000 from Lakeland Telecasters Inc. to Public Interest Corp. granted but not consummated (1987). Public Interest Corp. previously sought to buy Lakeland Telecasters Inc.'s 17% interest for \$1,000,000 & become 100% owners, but sale was never consummated (1986).
- WACX, Leesburg (Ch. 55)**—H. James Sharp sold his 50.1% of WYVE to Associated Christian TV System Inc. for \$1,450,000 plus assumption of \$100,000 debt (1983).
- WAYK, Melbourne (Ch. 56)**—J. Kermit Coble, Edgar M. Dunn, et al., purchased 50% of station from TV 56 Inc. (1988).
- WBSF, Melbourne (Ch. 43)**—Blackstar Communications Inc. (John E. Oxendine, et al.) acquired license of WMOD for \$5,000,000 plus a non-compete covenant (1988 Vol. 27:49). Southern Bcstg. Corp. sold station to Asbury Park Press Inc. for \$6,800,000 & 20% interest in assignee (1985).
- WCIX, Miami (Ch. 6)**—CBS Inc. purchased station from TVX Broadcast Group as an independent for \$59,000,000 (1988 Vol. 28:33, 45). Taft Bcstg. sold its independent stations to TVX Broadcast Group for \$240,000,000 including WTXF-TV, Philadelphia, PA; WDCA-TV, Washington, DC; KTXA-TV, Dallas-Fort Worth, TX & KTXH-TV, Houston, TX (1986-87 Vol. 27:9, 14, 15). Sold to Taft Bcstg. by Coral TV Corp. (General Cinema) for \$61,000,000 plus WGR-TV (now WGRZ-TV), Buffalo, NY (1983).
- WDZL, Miami (Ch. 39)**—Sold to Renaissance Communications Corp. for \$29,500,000 (1988). Sold to Odyssey TV Inc. by 39 Bcstg. Ltd. for \$11,962,500 (1984 Vol. 24:2).
- WHFT, Miami (Ch. 45)**—Sold to Trinity Bcstg. by Lester Sumrall Evangelistic Assn. for \$10,000,000 (1980). Sold as WFCB-TV to Lester Sumrall Evangelistic Assn. Inc. by Florida Christian Bcstg. Inc. for \$900,000 (1976 Vol. 16:26).
- WLTW, Miami (Ch. 23)**—For sale to Hallmark Cards Inc., see KWEX-TV San Antonio, TX. Sold as WAJA-TV to Spanish International Communications Corp. for \$1,440,000 (1971) by Coastal Bcstg. System Inc. CP for WGBS-TV sold to Coastal Bcstg. System by Storer Bcstg. for \$250,000 (1967). Acquired by Storer Broadcasting Co. through purchase of CP for WMWN-TV, Miami (Ch. 27) for \$35,409 expenses from E. D. Rivers Sr. and purchase of facilities of WFTL-TV, Fort Lauderdale (Ch. 23) for \$300,000 from Fort Lauderdale Daily News. Shift of Ch. 27 to Ch. 23 approved by FCC Dec. 16, 1954 (1954 Vol. 10:47, 57). WGBS-TV sold studio facilities, land & tower to WPST-TV for \$500,000 and left air April 13, 1957 (1957 Vol. 13:14, 15). Resumed operation as WAJA-TV Nov. 11, 1967.
- WPLG, Miami (Ch. 10)**—Sold as WLBW-TV to Post-Newsweek Stations for \$18,400,000 by L. B. Wilson Inc. Sale included WCKY(AM) Cincinnati (1969 Vol. 9:10).
- WTVJ, Miami (Ch. 4)**—Wometco Broadcast Acquisition Corp. (KKR) sold station as a CBS affiliate to General Electric (NBC) for \$270,000,000 (1987 Vol. 26:43; 27:3, 11, 14, 18, 22, 37, 38). Wometco Enterprises Inc. was sold to a group of investors headed by Jerome Kohlberg Jr., Henry R. Kravis, George R. Roberts & Robert I. McDonnell for more than \$1 billion, including assumption of debt (1983-84 Vol. 23:39, 52). Sale included WZZM-TV, Grand Rapids, MI; WWHT, New York-Newark (now WHSE); WLOS, Asheville, NC; WSNL-TV, Smithtown, NY (now WHSI); KVOS-TV, Bellingham, WA; more than 80% of Wometco Cable TV.
- WEVU, Naples-Fort Myers (Ch. 26)**—Sold by Gulfshore Television Corp. to Home News Publishing Co. for \$2,770,000 plus \$780,000 consultancy contract (1978).
- WOGX, Ocala (Ch. 51)**—Wabash Valley Bcstg. purchased station as WBSP from Big Sun Television for \$7,010,000 & non-compete covenant (1986).
- WCPX-TV, Orlando (Ch. 6)**—Sold by Outlet (Seaward) to First Media Corp. for \$200 million (1986 Vol. 26:12). Included in \$617,500,000 sale by Rockefeller Group to Seaward Acquisition, see KOVR, Stockton-Sacramento, CA (1986). For sale to Wesray Capital Corp. by Rockefeller Group, see WJAR, Providence, RI. Sold as WBDO-TV with WDBO-AM-FM to The Outlet Co. for \$6,100,000 by the trustees for the estate of William S. Cherry Jr. (75%) and 3 minority stockholders (1963 Vol. 3:15, 29). Stations previously sold for \$3,000,000 to firm controlled by William Cherry; selling group was headed by Harold P. Danforth (1957 Vol. 13:14, 19).
- WFTV, Orlando (Ch. 9)**—Sold to Cox Enterprises Inc. by SFN Communications for \$185,000,000 (1985 Vol. 25:23). SFN Companies Inc. was acquired by affiliates of E. M. Warburg, Pincus & Co. Inc. and Hallmark Cards Inc. in a \$425 million leveraged buyout. Sale included WJBF, Augusta, GA; WTVM, Columbus, GA; WAPA-TV, San Juan, PR & three Montana radio stations (1984-85 Vol. 24:26, 35). Sold by Ch. 9 of Orlando to SFN Bcstg. Co. for \$125,000,000 (1984 Vol. 24:9). Joseph L. Brechner boosted holdings when station was using WLOF-TV call from 17% to 41.67% (working control) by acquiring 24.6% from John W. Kluge for \$350,000 (1959-60 Vol. 15:42; 16:1). Note: Station operated under an interim grant to applicants for permanent authorization until settlement agreement was approved by FCC (1981).
- WOFL, Orlando (Ch. 35)**—Meredith Corp., 40% owner, bought remaining 60% from Lawrence H. Rogers II, et al., for \$16,000,000 (1983). Sold as off-air WSBW-TV to Omega Communications Inc. for \$1,120,000 (1979 Vol 19:28).
- WPTV, Palm Beach (Ch. 5)**—Sold to Scripps-Howard Radio Inc. (now Scripps Howard Bcstg. Co.) by John H. Phipps for \$2,000,000 (1961-62 Vol. 17:34; 1:4). Phipps purchased station as WJNO-TV for \$880,000, including approximately \$300,000 in liabilities from radio WJNO (50%); Theodore Granik (21%); William H. Cook (21%), et al. (1956 Vol. 12:40).
- WJHG-TV, Panama City (Ch. 7)**—Sold as WJDM for \$340,000 to owners of WALB-TV, Albany, GA by Mel Wheeler (1960 Vol. 16:21, 28). Wheeler, who originally owned 4% with his wife, acquired remaining 96% from J. D. Manly for \$60,000 (1957 Vol. 13:43, 47).
- **WMBB, Panama City (Ch. 13)**—Sold by Buford Television to Spartan Radiocasting Co. for \$7,900,000 plus \$2,500,000 covenant not to compete (1990). Octagon Bcstg. Co. sold station to Buford Group Inc. for \$12,000,000 (1986). Sold as WDTB to Octagon Bcstg. Co. by Panhandle Bcstg. Co. Inc. for \$2,100,000 (1976 Vol. 16:52).
- **WPGX, Panama City (Ch. 28)**—Proposed sale to Timothy S. Brumlik for \$950,000 was dismissed (1990).
- WEAR-TV, Pensacola (Ch. 3)**—For sale to Heritage Communications Inc., see KAUT(TV) Oklahoma City, OK (1986-87). Purchased for \$1,400,000 by Rollins Telecasting Inc. from Charles W. Smith, Mel Wheeler and associates (1959 Vol. 15:14, 19).
- WJTC, Pensacola (Ch. 44)**—Sold to Channel 44 Ltd. (Henry D. Vara Jr., principal) by Carnex TV Inc. for \$1,000,000 plus non-compete covenant (1988).
- WSUN-TV, St. Petersburg (Ch. 38)**—Sold with WSUN(AM) to H. Y. Levinson by City of St. Petersburg for \$1,130,000 (1965-66 Vol. 5:42). License cancelled May 1974.
- WWSB, Sarasota (Ch. 40)**—Sold as WXL-TV by Sarasota-Bradenton Florida TV Co. to Southern Broadcast Assoc. Joint Venture for \$40,500,000 including non-compete covenant (1985).
- WCTV, Tallahassee (Ch. 6)**—See Thomasville, GA.
- **WTXL-TV, Tallahassee (Ch. 27)**—Sale to Southern Broadcast Corp. for \$6,800,000 pending (1990). Sold as WECA-TV by E. C. Allen to U.S. Communications Group Inc. for \$3,800,000 (1983-84).
- WFLA-TV, Tampa (Ch. 8)**—Control (50.098%) sold in deal in which stock in Tribune Co. held by trustees under will of John Stewart Bryan was turned over to Richmond Newspapers for \$17,500,000. Also affected were radios WFLA-AM-FM and Tampa Tribune and Times (1965 Vol. 5:48).
- WFTS, Tampa (Ch. 28)**—Sold to Scripps Howard Bcstg. Co. for \$30,000,000 (1985 Vol. 25:30). Sold to Capital Cities Communications Inc. by Ian Wheeler, et al. for \$28,000,000 plus \$1,450,000 non-compete covenant & \$650,000 consulting agreement (1984 Vol. 24:17).
- WTSP-TV, Tampa-St. Petersburg (Ch. 10)**—For sale to Great American Bcstg., see WBRC-TV, Birmingham, AL. For sale to Taft Television & Radio Co. Inc. by Gulf Broadcast, see KTSP-TV, Phoenix, AZ. Rahal Communications which owned station as WLCY-TV merged into Gulf United Corp. in stock transaction valued at more than \$30 million (1977 Vol. 17:35). Included in merger were WKAP, Allentown, PA; WWNR, Beckley, WV; WNDE & WFBQ(FM), Indianapolis.
- WTVT, Tampa (Ch. 13)**—Gaylord Bcstg. Co. sold station to Gillett Group Inc. & Clarence V. McKee for \$365,000,000 (1987 Vol. 27:11, 29). Purchased for \$3,500,000 plus assumption of \$491,490 liabilities by WKY Radiophone Co., now Gaylord Broad-

casting Co., from ex-Gov. Doyle E. Carlton-Walker Tison interests (1956 Vol. 12:26, 29).

WPEC, West Palm Beach (Ch. 12)—Sold as WEAT-TV to PEC Communications by Gardens Bcstg. for \$3,527,716 (1973). Sold with WEAT to Gardens Bcstg. Co. (100% owned by American Industries Inc., John D. MacArthur, pres.) for \$2,100,000 by Rex Rand and Bert Lebar (1963-64 Vol. 4:9). Previously optioned with radio WEAT to Palm Beach TV Co. Inc. (Rex Rand's WINZ, Miami, 80%; Bertram Lebar, 20%, with option for 5% more from WINZ) for \$600,000 by RKO Teleradio Pictures (1957 Vol. 13:12, 20). RKO Teleradio had acquired properties from J. Robert Meachem for \$194,000 (1955 Vol. 11:27, 31).

Georgia

□WFXL, Albany (Ch. 31)—Timothy S. Brumik proposes to sell controlling interest to Manny Cantu for \$2,500,000 (1990). Sold as WTSG by Gordon Communications Co. to NewSouth Bcstg. Inc. (Michael H. Male, Lori Antoniaki & Peggy Young Antoniaki) for \$2,000,000 (1987). Brumik acquired control from M. Hale in 1988.

WAGA-TV, Atlanta (Ch. 5)—For sale to Gillett Communications Inc. (1987) & proposed sale from Storer Communications to Lorimar Productions, see WSBK-TV Boston, MA (1986).

WATL, Atlanta (Ch. 36)—Sold by Atlin Communications (Outlet Communications) to Chase Communications Inc. for \$120 million (1989-1990 Vol. 29:33; 30:13). Sale included WXIN(TV), Indianapolis, IN & WTOP(AM) & WASH-FM, Washington, DC (1989-1990 Vol. 29:33). For leveraged buyout by Bruce Sundlun, et al., see WJAR, Providence, RI. Sold to Outlet Communications Inc. by ATL Acquisition Corp. & D. R. Jones for \$27,000,000 including \$1,635,000 covenant not to compete (1984-85 Vol. 24:28; 25:1). Off-air station sold to Briarcliff Communications Group by U. S. Communications for \$23,500. Control of CP as WMBO-TV sold to U. S. Communications Corp. by D. H. Overmyer Communications Co. For details, see WPHL-TV Philadelphia. CP for off-air station (as WATL-TV) sold to D. H. Overmyer Communications Co. by Robert W. Rounsaville for \$100,000 (1964-65 Vol. 4:33; 5:20).

WGNX, Atlanta (Ch. 46)—Sold as WANX-TV to Tribune Bcstg. Co. by CBN Continental Bcstg. Network for \$32,000,000 (1983 Vol. 23:31).

WTBS, Atlanta (Ch. 17)—Sold to R. E. Turner by Jack M. Rice (1969).

WVEU, Atlanta (Ch. 69)—Sale by Broadcast Corp. of Georgia to Silver King Bcstg. for \$13,000,000 plus non-compete covenant was approved by FCC but not consummated (1989 Vol. 29:11).

WXIA-TV, Atlanta (Ch. 11)—For merger of Combined Communications with Gannett Co., see KPDX Phoenix, AZ. Merger with Combined Communications (1973-74 Vol. 13:5; 14:2) for stock shares approved by FCC Jan. 1974. Sold as WAI-TV to Jupiter Bcstg. Co. of Georgia for approx. \$12,892,000 in merger with Pacific & Southern Bcstg. Co. Inc. Jupiter Bcstg., surviving corp., later changed name to Pacific & Southern Bcstg. Co. Inc. (1967 Vol. 7:45, 47). Sold with WIBC-AM-FM, Indianapolis to

Pacific & Southern Bcstg. Co. for \$15,000,000 by Richard Fairbanks & Family (1966 Vol. 6:46). Sold as WLWA by Crosley Broadcasting Corp. for \$3,420,000 to owners of WIBC(AM), Indianapolis, in return for dropping claims for Crosley's WLWI, Indianapolis (1962 Vol. 2:25, 37, 38). Earlier purchased as WLTV by Crosley (Avco) for \$1,500,000 from local group comprising Broadcasting Inc. (1952 Vol. 8:51; 9:5, 7). Broadcasting Inc. acquired station for \$525,000 when CP for WCON-TV was sold by Atlanta Constitution when it merged with Atlanta Journal and Journal retained Ch. 2 for WSB-TV (1951 Vol. 7:32, 34, 38, 39).

WAGT, Augusta (Ch. 26)—Sold as WATU-TV to Schurz Communications Inc. by J. Thomas Jones & Francis Hanks Robertson for \$5,000,000 (1980).

WJBF, Augusta (Ch. 6)—For sale to Pegasus Bcstg. & consequent transfer to General Electric Capital Corp., see KSCH-TV, Stockton-Sacramento, CA. For leveraged buyout of SFN Companies Inc., see WFTV, Orlando, FL. Western Bcstg. was sold to SFN Companies Inc. for \$116 million (1984 Vol. 24:3, 26). Sale included WTVM(TV), Columbus, GA; WAPA-TV, San Juan, PR & 3 Montana radio stations. Sold to Western Bcstg. Co. by J. B. Fuqua, et al., for \$25,000,000 including covenant not to compete (1980).

WRDW-TV, Augusta (Ch. 12)—For sale to Ziff Corp. and later sale by Ziff, see WTOV-TV, Steubenville, OH. Friendly Group sold licensee WPIT Inc., which also owned WPIT(AM), Pittsburgh, PA and WSOL(AM), Tampa, FL to United Printers & Publishers Inc. (Rust Craft Greeting Cards) for \$1,350,000 (1961 Vol. 17:36). Sold to the WPIT Inc. (Friendly Group) for over \$1,500,000 by Southeastern Newspapers Inc., which also sold WRDW(AM) to Roy V. Harris group (1959 Vol. 16:6, 17). Southeastern Newspapers acquired WRDW-TV-AM for about \$600,000 plus assumption of some \$400,000 in liabilities from group headed by Grover C. Maxwell & Allen M. Woodall (1955-56 Vol. 11:48; 12:7). Note: See sale of WTOV-TV, Steubenville, OH for transfers of Friendly stations to United Printers & Publishers.

■WTLH, Bainbridge (Ch. 49)—New-South Television Corp. to General Management Consultants Inc. (Paul Lansat) for \$654,100 (1990).

WLTZ, Columbus (Ch. 38)—Sold as WYEA-TV to J. C. Lewis Jr. for \$3,250,000 including non-compete covenant by American Family Corp. (1981). Previously sold by Gala Bcstg. Co., David Rothschild II, J. Kyle Spencer, S. Douglas Smith & John H. Swift to American Eagle Bcstg. Co. (American Family Corp.) for \$3,000,000 (1978).

■WRBL, Columbus (Ch. 3)—Sold by Malcolm I. Glazer to Riverdale Media Corp. (Simon P. Gouridine) & ML Media Partners for \$60,000,000 including covenant not to compete. Sale included WTWO, Terre Haute, IN & KQTV, St. Joseph, MO (1990 Vol. 30:8, 26). Sold by executors of James W. Woodruff Jr. estate to Avant Development Corp. (Malcolm I. Glazer) for \$7,000,000 (1978). Previously sold with WRBL-AM-FM by R. W. Page Corp. to J. W. Woodruff Jr. for \$2,244,003 (1972).

WTVM, Columbus (Ch. 9)—Sold to American Family Corp. by Pegasus Bcstg.

for \$45,000,000 (1989). For sale to Pegasus Bcstg., see KSCH-TV, Stockton-Sacramento, CA. For sale of SFN Companies, see WFTV, Orlando. For sale of Western Bcstg. to SFN, see WJBF, Augusta, GA. Sold to Western Bcstg. by Fuqua Industries for \$19,500,000 including covenant not to compete (1980). Sold with WTVC(TV) Chattanooga (plus about 140 theaters, other property) by Martin Theatres to Fuqua Industries for approximately \$19,000,000 in Fuqua stock (1968).

WXTX, Columbus (Ch. 54)—Sold by Donald Kent, et al. to John D. Pezold for \$2,832,522 including covenant not to compete (1989).

WMAZ-TV, Macon (Ch. 13)—Transferred to Multimedia Inc. in 1967. Previously sold with WMAZ-AM-FM for \$2,094,750 to WMRC Inc. (Southeastern Bcstg. Corp.) by George P. Rankin Jr. and associates (1962-63 Vol. 3:2, 11).

WMGT, Macon (Ch. 41)—Sold as WCWB-TV by Bibb TV Inc. to Morris Network Inc. for \$2,800,000 (1978). Sold to Bibb TV Inc. (F. E. Busby, E. Lanier Finch, et al.) by WTUV Inc. for \$800,000 (1974).

WROM-TV, Rome (Ch. 9)—See WTVC, Chattanooga, TN.

WSAV-TV, Savannah (Ch. 3)—Sold to News-Press & Gazette Co., St. Joseph, MO by WSAV Inc. for \$4,750,000 (1976 Vol. 16:27).

WTOC-TV, Savannah (Ch. 11)—Sold by William T. Knight, et al., to American Family Corp. for \$6,250,000 (1979).

WCTV, Thomasville-Tallahassee, FL (Ch. 6)—CP acquired for \$88,700 by John H. Phipps from E. D. Rivers Sr. (1955 Vol. 11:5, 20).

WVGA, Valdosta (Ch. 44)—Sold with WDHN(TV), Dothan, AL & WDJZ (AM), Bridgeport, CT by Hi Ho Television to Morris Newspaper Corp. for approx. \$6,600,000 (1986).

Hawaii

KGMD-TV, Hilo (Ch. 9)—Sold by H&W Communications to Lee Enterprises Inc. for \$10,000 (1985).

KHAW-TV, Hilo (Ch. 11)—Sold to Burnham Bcstg. by McCoy Bcstg. (1979).

KHBC-TV, Hilo (Ch. 2)—King Bcstg. Co. purchased station from William N. Evans for \$300,000 (1988). Hilo Bcstg. Corp. sold station to William N. Evans for \$325,000 (1987). Sold as KOHA-TV by Oceanic Bcstg. to Hilo Bcstg. Corp. for undisclosed amount (1986).

KHVO, Hilo (Ch. 13)—For latest sale information, see KITV, Honolulu, HI. For transfer from Starr Bcstg. to Shamrock Bcstg. Inc., see WTVQ-TV, Lexington, KY.

■KFVE, Honolulu (Ch. 5)—Ka'ikena Lani TV Corp. entered into a joint venture with Western Systems Inc. for \$2,985,000 (1990).

KGMB, Honolulu (Ch. 9)—Sold to Lee Enterprises Inc. by Heftel Bcstg. Honolulu Inc. for \$10,500,000 (1976 Vol. 16:37). Con-

trol transferred from Standard Corp. to Heftel Bcstg. (1972). Sold with KGMB(AM) and satellites KHBC-TV, Hilo and KMAU-TV, Wailuku (now KGMV) to Pacific Bcstg. (wholly-owned by Standard Corp., see KUTV, Salt Lake City) for \$2,500,000 by Honolulu Star-Bulletin (Hawaii Publishing Holding Corp.) (1964-65 Vol. 4:42; 5:19). Satellite KMAU-TV, Wailuku (now KGMV) sold to local interests in separate transaction (1964). Controlling interest in station sold to Hawaii Publishing Holding Corp. by executors of estate of Wallace Rider Farrington for \$11,130,000, including AM and satellites (1961-62 Vol. 1:13; 2:13). Farrington's Honolulu Star Bulletin had acquired full control of licensee Hawaiian Bcstg. System by purchasing 75.45% from Hialand Development Corp. for \$2,250,000. Hialand acquired Hawaiian Bcstg. stock when it purchased theater-real estate operator Consolidated Amusement Co. for \$8,000,000 (1958 Vol. 14:40, 46). Earlier, Consolidated had increased its stock in stations to 75.45% paying Mormon Church \$125,000 for its 6.73% after FCC directed latter to sell one of its holdings under multiple ownership rule (1962).

KHAI-TV, Honolulu (Ch. 20)—Honolulu Family TV Ltd. (Media Central Inc.) sold to KSCI Holding Inc., a holding company comprised of Aiza Corp. & Equity Linked Investors L.P., for \$1,750,000 plus covenant not to compete (1989).

KHNL, Honolulu (Ch. 13)—Sold to King Bcstg. Co. by Hawaii-Nippon Communications for \$20 million (1986). Sold as KIKU-TV by Richard Eaton to Hawaii-Nippon Communications for \$2,700,000 (1979). Sold as KTRG-TV to United Broadcasting by David Watumull and associates for \$700,000 (1966 Vol. 6:3, 40).

KHON-TV, Honolulu (Ch. 2)—Sold to Burnham Bcstg. Co. with satellite KAI-TV, Wailuku & translators for \$47,500,000 (1985 Vol. 25:6). Sold to Des Moines Register & Tribune for \$27,000,000 (1979). Sale included KHAW-TV, Hilo; KAI-TV, Wailuku; KLAK & KPPL(FM), Lakewood, CO; KYX, Oregon City & KGON(FM), Portland, OR. Control transferred from Pacific & Southern Bcstg. Co. to McCoy Bcstg. Co. in corporate separation (1979). Merger with Jupiter Bcstg. of Georgia Inc. the surviving corp. approved Nov. 15, 1967 (1967 Vol. 7:45, 47). Jupiter Bcstg. later changed name to Pacific & Southern Bcstg. Co. FCC May 26, 1967 approved assignment of license to Pacific & Southern Bcstg. Co. Inc. in merger which included KHAW-TV, Hilo and KAI-TV, Wailuku. Previously sold as KONA with satellites Hilo \$3,000,000 to Communications Honolulu Ltd. by Honolulu Advertiser and John D. Keating (1964 Vol. 4:24). Transferred to new company, 50% owned by Honolulu Advertiser and 50% by J. Elroy McCaw & John D. Keating by Herbert M. Richards group with proviso that KPOA(AM) be sold (1953 Vol. 9:13). Note: Keating had acquired McCaw's 25% interest in KONA as part of \$2,000,000 deal in which he also acquired 100% of KDAY(AM), Santa Monica, CA (1959 Vol. 15:13).

KITV, Honolulu (Ch. 4)—Tak Communications proposed sale of 60% of station, KHVO, Hilo & KMAU, Wailuku to Ltd. partnership including Anthony Cassara for \$40,000,000 was dismissed by FCC (1989 Vol. 29:29). Tak Communications (Sharad Tak) bought KHVO, Hilo & KMAU, Wailuku, HI with KITV from Shamrock Bcstg. for \$50 million (1986 Vol. 26:46). For sale to Sham-

Sales & Transfers—Hawaii

rock Bcstg. Inc., see WTVQ-TV, Lexington, KY. Previously sold as KHVH-TV by Western Telestations Inc. to Starr Bcstg. Group Inc. for \$4,000,000 (1972 Vol. 12:47). Sold with radio KHVH and satellite KHVO, HHO and 5 translators to Western Telestations for \$4,000,000 by Kaiser Industries Corp. (1964 Vol. 4:41, 51). Transferred from licensee Kaiser Hawaiian Village TV Inc. (Henry J. Kaiser Co.) to Kaiser Industries Corp. for \$1,297,274. Licensee then liquidated. Purchased as KULA-TV by Henry J. Kaiser for \$685,000 from Albert Zugsmith interests, with Kaiser dropping Ch. 13, on which KHVH-TV had been operating (1958 Vol. 14:19, 24, 28). Previously, Zugsmith group acquired KULA-TV with radio KULA for \$600,000 from American Broadcasting Stations Inc. and Dolph-Petty Broadcasting Co. (1955-56 Vol. 11:46; 12:2).

KMGTV, Honolulu (Ch. 26)—Mauna Kea Bcstg. sold to Oceania Bcstg. Network Inc. (Christopher Racine, et al.) for \$4,300,000 including KVHF, Kailua-Kona (1989).

KVHF, Kailua-Kona (Ch. 6)—For sale to Oceania Bcstg., see KMGTV, Honolulu.

KGMV, Wailuku (Ch. 3)—Heftel Bcstg. sold station to Lee Enterprises Inc. for \$10,000 (1985). Sold as KMAU-TV by John S. Young Assoc. Inc. to Heftel Bcstg. Inc. for \$110,000 & covenant not to compete. Turned over to John S. Young Assoc. Inc., which leased equipment for \$1500 monthly from Pacific Bcstg. Corp. (1964-65 Vol. 4:42; 5:19).

■ **KMAU, Wailuku (Ch. 12)**—For details of latest sale, see KITV, Honolulu, HI. For sale to Shamrock Bcstg. Inc., see WTVQ-TV, Lexington, KY. Sold as KMVI-TV by Maui Publishing Co. Ltd. to Western Telestations Inc. for \$70,000 (1977).

Idaho

KBCI-TV, Boise (Ch. 2)—Sold by Boise Valley Bcstgs. Inc. to Eugene TV Inc., licensee of KVAL-TV, Eugene, OR, for \$1,900,000 (1976).

KTVB, Boise (Ch. 7)—Sold to King Bcstg. Co. by Georgia M. Davidson, et al., for \$14,000,000 (1979 Vol. 19:41).

KIDK, Idaho Falls (Ch. 3)—Price Bcstg. Co. sold station to Retlaw Enterprises Inc. (Lillian B. Disney, et al.) for \$6,800,000 (1987). Sold as KID-TV to Price Bcstg. Co. by Lucille J. Ricks, et al. for \$4,000,000 (1984).

KIFI-TV, Idaho Falls (Ch. 8)—J. Robb Brady & Rose Anna Keller sold controlling interest for \$1,470,000 to Marion Brady (1988).

KLEW-TV, Lewiston (Ch. 3)—Sold with KIMA-TV, Yakima & KEPR-TV Pasco, both WA, by Cascade Bcstg. to Filmways for undisclosed amount of convertible preferred stock (1968 Vol. 8:40). For later sales, see KIMA-TV.

KIVI, Nampa (Ch. 6)—Sold to Sawtooth Communications Inc. (Evening Post Publishing Co.) by Futura Communications Corp. for \$4,500,000; \$1,250,000 for land & buildings; \$1,750,000 for covenant not to compete and consulting agreement (1981).

KTRV, Nampa (Ch. 12)—Sold to Toledo Blade Co. by Peyton Bcstg. Ltd. for \$4.9

million & assumption of \$1.7 million in lease obligations (1985 Vol. 25:9).

KPVI, Pocatello (Ch. 6)—Sold to Ambassador Media Corp. by Futura Corp. (Robert V. Hansberger, et al.) for \$2,700,000 plus \$500,000 for covenant not to compete (1983). Sold by Eastern Idaho TV Corp. to Futura Titanium Corp. for \$146,200 plus \$509,650 in subordinated notes (1977).

KTLE, Pocatello (Ch. 6)—65% interest sold in KBLI Inc., licensee of KTLE and KBLI(AM) Blackfoot, ID to Alex Gold (33%) & Harry Wallerstein (32%) for \$45,200 by Granite District Radio Bcstg. Co., which retained a 35% interest (1961 Vol. 17:37). Left air Feb. 12, 1964. Resumed operation intermittently July 1967. License cancelled 1971.

KMVT, Twin Falls (Ch. 11)—Western Bcstg. Co. sold station to Root Co. for \$11,400,000 (1983-84 Vol. 23:44). Sold to KMSSO-TV Inc. (Dale Moore) by KLDX Corp. (Glasman) for \$883,000 (1970). Previously, 25% held jointly by Frank C. Carman and Grant Wrathall, as KLDX-TV, was acquired by A. L. Glasman family (Ogden Standard Examiner); for details see sale of KUTV, Salt Lake City.

Illinois

WBLN, Bloomington (Ch. 15)—Sold for token \$1 and assumption of some \$200,000 in liabilities to Worth S. Rough by Cecil W. Roberts (1955 Vol. 11:26, 29). Note: Resumed operation Dec. 1, 1957 after financial reorganization and sale of stock which reduced Rough's holdings to 12% (1957 Vol. 13:51). CP cancelled in 1964.

WYZZ-TV, Bloomington-Normal (Ch. 43)—Bloomington Comco acquired station as WBLN from Midwest TV Assoc. for \$30,000 & assumption of \$775,000 debt (1985). Previous sale to Orion Broadcast Group by Midwest TV Assoc. for \$780,000 & assumption of \$3.46 million debt was approved but not consummated (1984 Vol. 24:33). Sold by Grace Communications Corp. to Midwest TV Associates for \$1,907,000 (1983).

WEHS, Aurora-Chicago (Ch. 60)—Sold as WPWR-TV by Metrowest Corp. to Silver King Bcstg. (Home Shopping Network) for \$25,000,000 including non-competes covenant (1986 Vol. 26:44).

WBBM-TV, Chicago (Ch. 2)—Purchased (as WBKB) by CBS for \$6,000,000 from newly merged ABC-United Paramount (1951-53 Vol. 7:21; 8:28, 46; 9:7).

WBBS-TV, Chicago (Ch. 60)—Purchased from HATCO-60 by Metrowest Corp. which operated part time on same channel for \$11,000,000 & \$2 million non-competes covenant (1985-86); separate operations subsequently combined as WPWR-TV (now WEHS), Aurora, IL.

WFLD, Chicago (Ch. 32)—For sale by Metromedia to News America TV Inc., see WNYW, New York, NY. Sold by Field Communications to Metromedia for \$136,000,000 (1982 Vol. 22:23, 35, 47). Kaiser Bcstg. Corp.'s 77.5% sold to Field Communications Corp. for \$42,625,000. Sale included equivalent interest in KBHK-TV, San Francisco; WLVI-TV, Cambridge, MA; WKBD-TV, Detroit & WKBS-TV, Philadelphia, PA-Burlington, NJ (1977). Previously, Field Communications, 50% owner,

bought remaining 50% from the Dubinsky group, H & E Balaban Corp., et al. for \$2,500,000 (1970). Merger of Kaiser Bcstg. & Field Communications approved by FCC May 9, 1973 (1972-73 Vol. 12:32; 13:18).

WLS-TV, Chicago (Ch. 7)—See WABC-TV, New York, NY.

WMAQ-TV, Chicago (Ch. 5)—See WNBC-TV, New York, NY.

WSNS-TV, Chicago (Ch. 44)—Oak Industries Inc. bought 24.5% interest for \$7,350,000 (plus or minus 49% of total assets compared with total liabilities) with agreement to obtain 49% of Harriscope of Chicago Inc., 50% owner (1980 Vol. 20:11).

WICD, Danville (Ch. 24)—Sold as WDAN-TV to Plains Television Corp. for \$75,000, plus \$1500 monthly lease for 5 years, by Gannett Publishing Co. (1960 Vol. 16:26, 31). Left air Aug. 14, 1967.

WAND, Decatur (Ch. 17)—For McCaw takeover of LIN Bcstg., see KXAN-TV, Austin, TX. Sold as WTVP to LIN Bcstg. for \$2,000,000 by Metromedia (1965 Vol. 5:41, 42, 52). Previously sold to Metropolitan Bcstg. Co. for \$494,400 by George A. Bolas and associates (1960 Vol. 16:3, 15, 40). Bolas group acquired WTVP from W. L. Shellabarger and associates for \$200,000 plus \$100,000 lease on real estate with option to buy after 5 years for \$225,000. As result of this transaction, Shellabarger retained approximately 5% stock interest.

WSIL-TV, Harrisburg (Ch. 3)—Sold with KPOB-TV, Poplar Bluff, MO to Mel Wheeler Inc. for \$6,600,000 (1983). Macaulay G. Nicholes, John W. Kirby, et al., bought station with KPOB-TV, Poplar Bluff, MO, from O. L. Turner for \$2,163,611 & approximately 70% of WEBQ-AM-FM, Harrisburg (1981 Vol. 21:14). O. L. Turner, Mildred B. Turner, Belle T., Choate & Lynn Turner bought 75% of stock, increasing holdings to 100%, for \$317,594.46 (1977). Previously, 25% interest sold by C. O. Farrar to O. L. Turner for \$260,000 (1973). Sale included same interest in KPOB-TV (Ch. 15), Poplar Bluff, MO.

WGB0-TV, Joliet (Ch. 66)—Sold as WFBN to Grant Bcstg. by Focus Bcstg. for \$2,000,000 cash & \$7,000,000 loan agreement (1985).

WTCT, Marion (Ch. 27)—Dennis F. Doeltzsch sold station as WDDD-TV to Tri-State Christian TV for \$1,200,000 (1983-84).

WQAD-TV, Moline (Ch. 8)—New York Times acquired station for approx. \$25,300,000 & non-competes covenant (1985 Vol. 25:5, 6, 12). Sold by Moline TV Corp. to Quad-Cities Communications Corp. (Des Moines Register and Tribune Co.) for \$10,000,000 (1977).

WCEE, Mount Vernon (Ch. 13)—Sold to Robert W. Sudbrink by Pyramid Bcstg. for \$3,600,000 (1985).

WEEK-TV, Peoria (Ch. 25)—Sold to Granite Bcstg. Corp. (W. D. Cornwell & Stuart J. Beck) by Price Communications for \$30,000,000 (1988 Vol. 28:22; 26). Price Communications purchased station with KRCG-TV, Jefferson City, MO for \$28,000,000 from LDX Group (1984 Vol. 24:36). Sold with satellite WEEQ-TV, La Salle, IL (which left air Aug. 1, 1972) for \$2,938,650 by West Central Bcstg. Co. to Mid-America TV Co., a wholly owned sub-

sidary of Kansas City Southern Industries (1966 Vol. 6:29).

WHOI, Peoria (Ch. 19)—For sale to Wesley Communications & subsequent purchase by Adams Communications, see WSAW-TV, Wausau, WI. Sold as WRL-TV to Forward Communications for \$2,750,000 (1971 Vol. 10:13). Previously sold as WTVH to radio WIRL, Peoria (Mid-America Media Inc.) by Metropolitan Bcstg. Corp. for \$2,000,000 (1965 Vol. 5:14). Metropolitan Bcstg. Corp. purchased station from Peoria Journal Star Inc. for \$600,000 (1959-60 Vol. 15:43; 16:1). Peoria Journal Star Inc. purchased TV with radio WTVH (later sold) from Hugh R. Norman (52%) & L. W. Hicks (36%) for \$55,000 cash plus assumption of obligations totaling \$155,000 (1954 Vol. 10:13, 14, 18).

WBMD-TV, Peoria (Ch. 31)—Sold with WBMD(AM) to Midwest TV Inc. (WCIA, Champaign, IL) for \$1,750,000 by John E. Fetzer and Charles C. Caley, with Caley getting additional \$225,000 over 8-year period (1960 Vol. 16:13, 25).

WIFR-TV, Freeport-Rockford (Ch. 23)—Sold with WHSV-TV, Harrisonburg, VA and WBNB-TV, Charlotte Amalie, VI by Worrell Television to Benedek Bcstg. for \$40,000,000 (1986 Vol. 26:39). Sold as WCEE-TV by General Media Corp. to Rockford Bcstg. Inc. (Worrell Television) for \$3,870,000 plus \$30,000 for microwave transmission subsidiary (1976 Vol. 16:39).

WQRF-TV, Rockford (Ch. 39)—Family Group Ltd. IV sold station to Petracom Inc. (Henry A. Ash) for \$2,000,000 (1989). Sold by Orion Broadcast Group to Communications Investment Corp. (Ian N. Wheeler, Henry Ash, John Grant, et al.) for approx. \$1,650,000 and assumption of \$2 million debt (1986 Vol. 26:22). Sold to Orion Broadcast Group Inc. by Lloyd Hearing Aid Corp. for \$4,000,000 (1983).

WREX-TV, Rockford (Ch. 13)—WREX Assoc. (ML Media Partners, Ltd. Partnership) purchased station from Gilmore Bcstg. Corp. for \$18,000,000 plus \$2,250,000 non-competes covenant (1987 Vol. 27:26). Sale by Gilmore Bcstg. Corp. to Heritage Bcstg. for \$21,000,000 & non-competes covenant was never consummated (1985 Vol. 25:24). Sold by Gannett Co. to Gilmore Bcstg. for \$6,850,000 (1968 Vol. 8:50). Sold to WREX-TV Inc. (Gannett Co. subsidiary) for \$3,420,000 by Greater Rockford Television Inc. (1963).

WHBF-TV, Rock Island (Ch. 4)—Rock Island Bcstg. sold station to Citadel Communications for \$20,000,000 & \$1 million non-competes covenant (1986 Vol. 27:12).

WRSP-TV Springfield (Ch. 55)—Sold as WBHW by Will F. Wingerter, et al. to Cy N. Bahakel for \$733,918 (1982).

WICS, Springfield (Ch. 20)—Sold to Guy Gannett Bcstg. Services for \$18,000,000 (1984-85). Sold by Plains TV Corp. to North American Bcstg. Co. (Steven J. Kumble & Larry H. Israel, principals) for \$10,700,000 (1979 Vol. 19:16).

WCCU, Urbana (Ch. 27)—Urbana Channel 27 Inc. sold station to Cy N. Bahakel for \$1,169,100 plus assumption of liabilities (1988).

WBBS-TV, West Chicago (Ch. 60)—See Chicago.

Indiana

WINM, Angola (Ch. 63)—Sold as WBK2 by James A. Chase to non-profit corp. Manra for Modern Man Ministries Inc. for \$300,000 (1985). Left air Jan. 1985. Returned to air June 11, 1988.

WTTV, Bloomington-Indianapolis (Ch. 4)—Capitol Bcstg. Co. Inc. purchased station after Tel-AM Holdings Inc. filed for bankruptcy for \$67,000,000 (1988). Station sale to E. M. Warburg, Pincus & Co. for approx. \$65,000,000 from Tel-Am Debtor-in-Possession was never consummated (1987 Vol. 27:42). Tel-Am Associates Ltd. Partnership bought station from Teleco Indiana Inc. for \$73,000,000 (1983-84). Sold to Teleco Indiana Inc. by Sarkes Tarzian Inc. for \$26,000,000 plus expenses to achieve circular polarization, not to exceed \$550,000 (1977 Vol. 17:29).

WSJV, Elkhart-South Bend (Ch. 28)—Sold to Quincy Newspapers Inc. by Truth Publishing Co. (John F. Dille Jr., et al.) for \$3,200,000 (1974).

WEHT, Evansville (Ch. 25)—Sold with KGUN(TV), Tucson, AZ to Gilmore Bcstg. Corp. of Arizona (55%) & Gilmore Bcstg. Corp. of Indiana (45%) for \$4,200,000 by Henry S. Hilberg and associates (1964 Vol. 4:16, 29). Hilberg group purchased WEHT with Evansville radio WEOA for \$820,000 from Malco Theatres Inc. (1956 Vol. 12:35, 37, 43).

WEVV, Evansville (Ch. 44)—Ralph C. Wilson Jr. bought station from Ohio Valley TV Inc. for \$3,100,000 & assumption of \$1,260,000 debt (1985).

WFIE-TV, Evansville (Ch. 14)—For sale to Cosmos Bcstg. Co. by Orion Bcstg., see WAVE(TV), Louisville, KY. Sold for approximately \$580,000 by Jesse D. Fine theatre family to George W. Norton's WAVE Inc., operator of WAVE-TV, Louisville, KY (1956 Vol. 12:25, 29).

WTVW, Evansville (Ch. 7)—Broad Street TV Corp. (Richard L. Geismar, pres.) bought station from Charles Woods for \$74,100,000 but sale was not consummated. Transfer included KLBK-TV, Lubbock, TX (1988). Sold to Charles Woods, et al. (WTVY, Dothan, AL) by Fuqua Communications for \$21,500,000 (1980). Transferred from Polaris Corp. in \$3,840,000 stock-exchange merger to Natco Corp. (J. B. Fuqua, principal stockholder). Also included in transfer were KOXA-AM-FM, Sacramento and 80.8% of KTHI-TV, Fargo, ND (1965-66 Vol. 5:51; 6:39, 40). Previously, 90.4% of WTVW was sold for \$514,800 by Ferris E. Traylor, Rex Schepp & Miklos Sperling to Producers Inc. Producers was owned 50% by Traylor family, 50% by Polaris Corp. (1962 Vol. 2:35).

WANE-TV, Fort Wayne (Ch. 15)—For McCaw takeover of LIN Bcstg., see KXAN-TV, Austin, TX. A. H. Belo Corp. acquired station in purchase of Corinthian Bcstg. and spun it off with WISH-TV, Indianapolis to LIN Bcstg. for \$104,900,000 (1983 Vol. 23:36). Sold as WINT by R. Morris Pierce group for \$484,670 plus \$200,000 in obligations to Universal Bcstg. Co., operator of WANE(AM), Fort Wayne and WISH-TV, Indianapolis (1956 Vol. 12:20, 24). For subsequent sale to Whitney interests, see WISH-TV, Indianapolis.

WFFT-TV, Fort Wayne (Ch. 55)—Sold to Great Trails Bcstg. Corp. by Ontario Corp. for \$3,300,000 plus assumption of debt (1982 Vol. 22:13).

WKJG-TV, Fort Wayne (Ch. 33)—Sold by Wabash Valley Bcstg. Corp. to Joseph R. Cloutier for \$425,000 plus Cloutier's 23% of Wabash (1983). Sold to Wabash Valley Bcstg. by Federated Media for \$4,000,000 (1973-74 Vol. 13:35; 14:32). Sold to TV Communications Corp. by Truth Publishing Co., Walter R. Beardsley & John F. Dille Jr. for \$4,500,000 (1970 Vol. 10:27); spun off to Federated Media (1971). Previously sold with WKJG(AM) for \$1,925,000 to Truth Publishing Co. (60%), Walter R. Beardsley (25%), Geoffrey Wade (15%). Truth Publishing Co. was 49.5% owned by Beardsley, 35.5% by John F. Dille Jr., 14.42% by Carl D. Greenleaf, publishers Elkhart (IN) Truth. Major selling principals: Clarence L. Schust, H. Leslie Popp, Edward G. & Walter L. Thoms (1957 Vol. 15:5, 11).

WPTA, Fort Wayne (Ch. 21)—Granite Bcstg. purchased station from Pulitzer Publishing for \$22,150,000 including covenant not to compete (1989 Vol. 29:34). Gannett Co. sold station to Pulitzer Publishing Co. for undisclosed amount (1983 Vol. 23:2). Sold by Sarkes Tarzian Inc. to Combined Communications Corp. for \$3,625,000 (1972-73 Vol. 12:41; 13:7). For merger of Combined Communications with Gannett Co., see KPNX, Phoenix-Mesa, AZ.

WHMB-TV, Indianapolis (Ch. 40)—Sold as WURD by White River Radio Corp. to LeSea Bcstg. Corp. for \$7,070 and assumption of obligations of \$347,547 (1972).

WISH-TV, Indianapolis (Ch. 8)—For McCaw Cellular takeover of LIN Bcstg., see KXAN-TV, Austin, TX. LIN Bcstg. Corp. bought WISH-TV & WANE-TV, Fort Wayne from A. H. Belo Corp. for \$104,900,000 following Belo's purchase of Corinthian Bcstg. Purchased from WINT, Fort Wayne-Waterloo (Ch. 15) with WISH(AM), Indianapolis and WANE(AM), Fort Wayne for \$10,000,000 by J. H. Whitney & Co.'s Indiana Bcstg. Co. from Universal Broadcasting Co., headed by C. Bruce McConnell (1956 Vol. 12:30, 34, 41). Note: For transfer to Whitney Communications Corp., see sale of KOTV, Tulsa, OK.

WRTV, Indianapolis (Ch. 6)—Sold as WFMB-TV by Time-Life Broadcast to McGraw-Hill Inc. (McGraw-Hill Broadcasting Co. Inc.) in a package for \$69,300,000 (subject to adjustment). Transfer included WOOD-TV (WOTV), Grand Rapids, MI; KLZ-TV (now KMGH), Denver, CO; KOGO-TV (now KGTV), San Diego, CA & KERO-TV Bakersfield, CA (1972 Vol. 12:10, 11). Previously sold with WFBM(AM) by Consolidated Television & Radio Broadcasters Inc. (Bitner group) to Time Inc. in \$15,750,000, package deal that also included WOOD-TV-AM, Grand Rapids, and WTCN-TV (now KARE) & WTCN (AM), Minneapolis, after sale of properties to Crowell-Collier fell through (1956 Vol. 12:47, 50, 52; 13:11, 16). Note: Agreement between Time-Life and McGraw-Hill was revised: Time-Life retained WOOD-TV (now WOTV) and purchase price was adjusted to \$57.2 million in cash & notes.

WTHR, Indianapolis (Ch. 13)—Sold as WLWI to VideoIndiana Inc. (Dispatch Printing Co., Columbus, OH) by Avco Bcstg. Corp. for \$17,650,000 (1975 Vol. 15:13, 21).

WXIN, Indianapolis (Ch. 59)—Outlet Communications sold station along with WATL(TV), Atlanta & WTOP(AM) & WASH-FM, Washington, DC to Chase Communications for \$120,000,000 (1989-90 Vol. 29:33; 30:13, 19). Sale by Outlet Communications to Emmis Bcstg. Corp. for \$17,500,000 was dismissed by FCC (1988). Purchased as WPDS-TV by Outlet Communications Inc. from USA Communications Inc. for \$22,000,000 (1984-85 Vol. 24:42, 43; 25:1, 5). For subsequent sale, see WJAR, Providence, RI.

WLFI-TV, Lafayette (Ch. 18)—Sold by RJN Bcstg. Inc. (Richard F. & Harold D. Shively) to The Toledo Blade Co. for \$3,153,750 (1979). Previously sold as WFAM-TV by Sarkes Tarzian Inc. to RJN Bcstg. Inc. (Richard F. Shively, 100%) for \$250,000. Sold (as Ch. 59) with CP for Ch. 18 to Sarkes Tarzian Inc. for \$65,000 by Henry Rosenthal and associates at time that station went dark May 15, 1959 for 60 days (1959 Vol. 15:19, 25). O. E. Richardson sold station & WASK(AM) for \$330,000 to Henry Rosenthal, 25%; Albin H. Huth, 25%; D & B Equipment Corp. (Jack M. Drysdale, pres.), 50% (1957 Vol. 13:2, 4, 8).

WSFD-TV, Marion (Ch. 31)—Sold as WTA-FM-TV to Anthony R. Martin-Trigona for \$157,000 (1969) but sale was not consummated. Previously, 70% sold to Northern Indiana Bcstrs. Inc. (WIMS, Michigan City, IN) for \$40,000 by Eugene C. Thompson, who retained 29.8% (1963 Vol. 4:1). License cancelled 1970.

WIPB, Muncie (Ch. 49 ETV)—Commercial station WLBC-TV sold by Tri-City Radio Corp. to Ball State University for \$125,000 (1971).

WHME-TV, South Bend (Ch. 46)—Sold as WMSH-TV by Gordon MacKenzie to Lester Sumrall Evangelistic Assn. Inc. for \$496,000 (1977).

WBAK-TV, Terre Haute (Ch. 38)—Sold as WIL-TV by Alpha Bcstg. Corp. to KXEL Bcstg. Inc. (Cy N. Bahakel) for \$613,000 plus covenant not to compete of \$1,000 monthly for 36 months (1976).

■ WTWO, Terre Haute (Ch. 2)—Malcolm I. Glazer sold station with WRBL, Columbus, GA & KQTV, St. Joseph, MO to Riverdale Media (Simon P. Gourdine) & ML Media Partners for \$60 million including covenant not to compete (1990 Vol. 30:8). Sold to Fabri Development Corp. (Malcolm Glazer) by Miana Telecasting Corp. for \$4,650,000 (1975 Vol. 15:9). Previously sold to Booth Newspapers by Miana (J. R. Livesay, John T. Gelder, et al.) for \$5,000,000 (1970).

Iowa

KCRG-TV, Cedar Rapids (Ch. 9)—100% acquired, along with KCRG(AM), by Cedar Rapids Gazette, already 30% owner, by purchasing holdings of 11 other stockholders for \$101,500. Former call letters KCR1-TV-AM (1954 Vol. 10:29, 33).

KGAN, Cedar Rapids (Ch. 2)—Sold as WMT-TV to Guy Gannett Bcstg. by Orion Bcstg. Inc. for \$13,000,000 including covenant not to compete (1981 Vol. 21:11). Previously sold by American Bcstg. Stations Inc. (including WMT-FM) to WAVE Inc. (Orion Bcstg., Louisville, KY) for approximately \$7,500,000 (1968 Vol. 8:7, 25).

■ KWQC-TV, Davenport (Ch. 6)—Sold by Palmer Communications Inc. to Broad Street TV Corp. (Richard Geismar, et al.) for \$45,820,000 (1989 Vol. 29:22).

KCCI-TV, Des Moines (Ch. 8)—Cowles Bcstg. which also owned WESH-TV, Daytona Beach-Orlando, FL merged into H & C Communications Inc. for \$46 per share valued at \$182.5 million (1984 Vol. 24:26, 35).

KDSM-TV, Des Moines (Ch. 17)—Sold as KCBR to Duchossois Enterprises by William J. Trout, Raymond J. Gazzo & Carl G. Goldsberry for \$7,550,000 & \$750,000 consulting agreement & covenant not to compete (1985 Vol. 25:8).

KDUB-TV, Dubuque (Ch. 40)—Sale by Dubuque TV Ltd. Partnership to Sage Bcstg. Corp. of Dubuque for \$4,000,000 was authorized but never consummated. (1987 Vol. 27:50). Sold to Thomas G. Bond of Dubuque TV Ltd. Partnership (1985). Sold by Lloyd Hearing Aid Corp. to The Commercial Dispatch Publishing Co., Columbus, MS, for \$1,500,000 (1979). Sold by Dubuque Communications Corp. to Lloyd Hearing Aid Corp. for \$35,000 (1976).

KIMT, Mason City (Ch. 3)—Sold with WBTW(TV), Florence, SC to Spartan Radiocasting Co. by Daily Telegraph Printing Co. for \$36,750,000 (1984 Vol. 24:15). Sold to the Shott family (Daily Telegraph Printing Co., Bluefield, WV) by Lee Enterprises for \$9,500,000 (1980 Vol. 20:1).

KTVO, Ottumwa, IA (Ch. 3)—See Kirksville, MO.

KTIV, Sioux City (Ch. 4)—Quincy Newspapers purchased station from American Family Corp. for \$15,750,000 plus \$5,000,000 consulting agreement & covenant not to compete (1989 Vol. 29:35). Sold with KWVL(TV), Waterloo for stock in American Family Corp. (1979-80 Vol. 19:41). Sold to Black Hawk Bcstg. Co. for \$3,300,000 by Perkins Brothers Co. (1973). Previously, 50% acquired by Perkins Brothers Co. for \$2,200,000 from Dietrich Dirks and associates, giving Perkins 100% control (1965 Vol. 5:24).

KCAU-TV, Sioux City (Ch. 9)—Sold to Ctradel Communications Co. Ltd. by Forward Communications for approx. \$15,000,000 (1985 Vol. 25:30, 38). For sale of Forward Communications, see WSAW-TV, Wausau, WI. Sold as KVTV for \$3,500,000 to Forward of Iowa by People's Bcstg. Corp. (1965 Vol. 5:30). Sold with WNAX(AM), Yankton, SD for \$3,000,000 to People's Bcstg. Corp. (Nationwide Mutual Insurance Co. subsidiary) by Cowles Bcstg. Co. (1957 Vol. 13:41, 44, 48).

KMEG, Sioux City (Ch. 14)—Gillett Communications sold station to Maine Radio & Television Co. for \$3 million & \$626,500 covenant not to compete (1986). For sale to Gillett Communications Co., see WWMT, Kalamazoo, MI. Sold for \$930,065 to Fetzer Bcstg. Co. by Medallion Bcstrs. Inc. (1969 Vol. 9:33).

KWWL, Waterloo (Ch. 7)—Sold with KTV, Sioux City, IA for stock in American Family Corp. (1979-80 Vol. 19:41). Control transferred by Black Hawk Bcstg. Co. from Robert Buckmaster, individually and as executor holding 50% interest to Trustees Thomas L. Trunnell, Robert A. Young & Robert Buckmaster (31.2%) and to Thomas

Sales & Transfers—Iowa

L. Trunnell (2.8%) & Robert A. Young (4.9%) for \$850,469. Buckmaster retained 12.6%. Transfer included KWWL-AM-FM, KLWW(AM), Cedar Rapids & KAUS-TV-AM-FM, Austin, MN. Previously, 13.74% of licensee Black Hawk Bcstg. Co. purchased by Ralph J. McElroy, for \$34,000, to bring his holdings back to 50%, from which they had fallen due to a stock issue. The other 50% was divided among more than 30 stockholders (1961).

Kansas

KLBY, Colby (Ch. 4)—Sheraton Colby Convention Inc. sold station to Chronicle Publishing Co. for \$1,382,200 including covenant not to compete (1986-87). Sold to Smoky Hills Public TV Corp. by Channel 4 Bcstg. Ltd. for \$1,300,000 (1986) but sale was not consummated.

KBSD-TV, Ensign (Ch. 6)—NUCO TV Inc. sold as KTVC to Smith Bcstg. Group Inc. (Robert Smith, principal) for \$1,939,000 (1988).

KSNG, Garden City (Ch. 11)—See KSNW Wichita, KS & KSNC, Great Bend, KS.

KUPK-TV, Garden City (Ch. 13)—See KAKE-TV, Wichita, KS.

KBSL-TV, Goodland (Ch. 10)—For sale as KLOE-TV to Smith Bcstg. Group Inc., see KWCH-TV, Wichita-Hutchinson, KS. Sold as KWHT-TV to KAYS Inc. by Standard Electronics (div. Reeves Instrument) for \$152,500 (1962). Previously sold as KBLR-TV for \$200,000 (liabilities) to Standard Electronics, following bankruptcy proceedings; KBLR(AM) was sold then to KAYS-TV, Hays, KS for \$50,000 (1960 Vol. 16:39, 45). TV station had been sold for \$5,000 plus assumption of \$400,000 in liabilities, and radio station for \$145,000 plus assumption of \$25,000 in liabilities by James Blair to Leslie E. Whittemore and associates (1959 Vol. 15:16, 27).

KSNC, Great Bend (Ch. 2)—For latest sale, see KSNW, Wichita, KS. Sold as KCKT by Central Kansas TV Corp., with satellites, KGLD (KSNG), Garden City, KS (Ch. 11) and KOMC (KSNK), McCook, NE (Ch. 8) to owners of KARD-TV (KSNW), Wichita, KS for \$1,637,500 (1962 Vol. 2:25).

KBSH-TV, Hays (Ch. 7)—For sale as KAYS-TV to Smith Bcstg. Group Inc., see KWCH-TV, Wichita-Hutchinson, KS. 50% of station and KAYS(AM) plus 30% of KLOE, Goodland, transferred from Ross Beach Sr. to Mattie Beach and Ross Beach Jr. Robert Schmidt held balance of KAYS-TV-AM (1962).

KOAM-TV, Pittsburg (Ch. 7)—Sold by Draper Communications Inc. to David Croll, William P. Collatus, Richard H. Churchill & Stephen F. Gormley for \$15,318,189 (1987). Sold to Mid-Atlantic Communications Inc. (Thomas A. Draper, et al.) by Mid-Continent Telecasting Inc. for \$12,000,000 (1984 Vol. 24:34).

KSNT, Topeka (Ch. 27)—S.J.L. Inc., headed by George Lilly, bought station from Kansas State Network for \$12,000,000 (1988 Vol. 28:20). Sold as KTSB to Kansas State Network (KUTV, Salt Lake City, UT) by Ralph C. Wilson Industries for \$10,000,000, including covenant not to compete (1981-82 Vol. 21:40).

KTKA-TV, Topeka (Ch. 49)—Larry D. Hudson gained control of station as KLDH (1985) and sold to Northeast Kansas Broadcast Service Inc. for \$6,500,000 (1986 Vol. 25:15).

WIBW-TV, Topeka (Ch. 13)—Included in \$7,000,000 sale of Capper Publications, along with WIBW(AM), Topeka and KCKN(AM), Kansas City, to Stauffer Publications; Stauffer transferring KCKN to Cy Blumenthal for \$110,000 (1956 Vol. 12:38, 49, 51).

KAAS-TV, Salina (Ch. 18)—Sold by Ch. 24 Ltd., Debtor-in-Possession to Clear Channel TV Inc., see KSAS-TV Wichita, KS.

KAKE-TV, Wichita (Ch. 10)—Sold by KAKE-TV & Radio Inc. to Chronicle Bcstg. Co. for an amount in excess of \$26,500,000 (1979 Vol. 19:14). Sale included KUPK-TV Garden City, KS.

KSAS-TV, Wichita (Ch. 24)—Sold by Ch. 24 Ltd., Debtor-in-Possession to Clear Channel TV Inc. (Lowry Mays) for \$6,675,000 plus \$1,200,000 non-compete covenant including KAAS-TV Salina, KS (1990 Vol. 30:25).

KSNW, Wichita (Ch. 3)—S.J.L. Inc. bought station and its 3 satellites KSNC, Great Bend, KSNG, Garden City, KS & KSNK, McCook, NE from Kansas State Network for \$45,000,000 (1988 Vol. 28:15, 20). Sold as KARD-TV to Standard Communications Inc. (KUTV, Salt Lake City, UT) by Charles L. Brown, et al., for \$39,500,000 along with KSNG, Garden City & KSNC, Great Bend, KS; KSNF, Joplin, MO; KSNK, McCook, NE (1979-80 Vol. 19:35, 48).

KWCH-TV, Wichita-Hutchinson (Ch. 12)—Sold with KLOE-TV (KBSL-TV), Goodland & KAYS-TV (KBSH-TV), Hays to Smith Bcstg. Group (Robert Smith, principal) for \$38,061,000 by Kansas Bcstg. System Inc. (1988 Vol. 28:29). Sold as KTVH to Kansas Bcstg. System Inc. (Ross Beach & Robert Schmidt) for \$11,500,000 plus \$500,000 non-compete covenant (1982). Purchased for \$1,070,000 by Minneapolis Star and Tribune (Cowles) with 6 former owners obtaining 20% interest in new firm (1955 Vol. 11:28, 43). Note: Transfer to WKY TV Systems Inc. (1969 Vol. 9:33) for \$4,400,000 denied by FCC (1969).

Kentucky

WBKO, Bowling Green (Ch. 13)—Sold to A. Richard Benedek by Bluegrass Media Inc. for \$4,000,000 (1983). Sold to Bluegrass Media Inc. by Professional Telecasting Systems Inc. for \$1,800,000 (1976). Sold as WLTV by Argus Bcstg. Co. (George A. Brown Jr., 98%) to Professional Telecasting Systems Inc. for \$1,000,000 (1970).

WDKY-TV, Danville-Lexington (Ch. 56)—Backe Group sold to Paula S. Baird Pruett for \$9,500,000 (1989) but sale was not consummated.

WYMT-TV, Hazard (Ch. 57)—Sold as WKYH-TV to Kentucky Central TV Inc. by William D. Gorman, et al., for \$1,000,000 (1985).

WKYT-TV, Lexington (Ch. 27)—Sold to Kentucky Central TV (Garvie D. Kincaid, principal) for \$2,500,000 by Taft Bcstg. (1967 Vol. 7:6, 18). Previously sold as WKOP-TV to Radio Cincinnati (Hubert Taft

Jr., pres.) for \$65,000 plus approx. \$150,000 obligations by co-owners Frederic Gregg, Charles Wright & Harry Feingold. At same time radio affiliate WLAP was sold to John P. Poor for \$322,500 (1958 Vol. 14:12, 20). Sellers acquired CP for Ch. 27 when they purchased WLAP(AM) from Gilmore N. Nunn family for \$346,000 (1956-57 Vol. 12:44; 13:13).

WTVQ-TV, Lexington (Ch. 36)—As Ch. 62, control transferred to Shamrock Bcstg. from Starr Bcstg. in \$24,359,252 stock merger. Transfer included KHVO, Hilo, KITY, Honolulu & KMAU, Wailuku, HI; radios KYOK(AM), Houston; WOBB(AM), New Orleans; KCLR(AM), North Little Rock; KABL-AM-FM, Oakland-San Francisco; KUDL(FM), Kansas City, KS; KMGC(FM), Dallas; WWWW(FM), Detroit (1978-79). Starr Bcstg. previously purchased station as WBLG-TV from Reeves Telecom & Roy B. White Jr. for \$1,506,972 (1973).

WAVE, Louisville (Ch. 3)—Cosmos Bcstg. Co. bought Orion Bcstg. for \$110,500,000 in sale which included WAVE(AM); WFE-TV, Evansville, IN; WMT-TV-AM-FM, Cedar Rapids, IA; WFRV-TV, Green Bay, WI; WJMN-TV, Escanaba, MI with WAVE(AM), WFRV-TV, WJMN-TV and WMT-TV (KGAN) spun off (1980-81 Vol. 20:24; 21:4).

WDRB-TV, Louisville (Ch. 41)—Toledo Blade Co. bought station from Cowles Media for \$10,000,000 (1983 Vol. 23:36). Sold by Consolidated Bcstg. Co. to Minneapolis Star & Tribune Co. (Cowles) for \$6,500,000 (1977 Vol. 17:21).

WEZI, Louisville (Ch. 21)—CP for off-air UHF station (WKLO-TV) and WKLO(AM) purchased from group headed by Joe Eaton for \$350,000 by Great Trails Bcstg. Corp. (WING, Dayton, OH), owned by ex-Secy. of Commerce Charles Sawyer (1955 Vol. 11:27, 31). Note: CP, cancelled in 1972, later acquired by South Central Bcstg. Corp.

WHAS-TV, Louisville (Ch. 11)—Purchased by Providence Journal Co. from Louisville Courier-Journal & Times for \$85,750,000 (1986 Vol. 26:2, 23).

WLKY-TV, Louisville (Ch. 32)—Sold to Pulitzer Publishing Co. by Gannett Co. for \$15,379,567 (1983 Vol. 23:2). For merger of Combined Communications with Gannett Co., see KPNX, Phoenix, AZ. Sold by Sonderling Bcstg. Corp. to Combined Communications for \$8,330,000 (1972-73 Vol. 12:33, 41; 13:17). Controlling interest sold by Kentuckiana TV Inc. to Sonderling Broadcasting Corp. for \$4,791,662 and assumption of approx. \$1,100,000 in liabilities (1967 Vol. 7:51).

WXIX-TV, Newport-Cincinnati, OH (Ch. 19)—Sold to Makrite Communications by Metromedia for \$45,000,000 (1982-83 Vol. 22:35). Sold to Metromedia by U. S. Communications for assumption of debts. Control of CP as WSCO-TV sold to U. S. Communications Corp. by D. H. Overmyer Communications Co. For details, see WPHL-TV Philadelphia. Previously, CP sold to D. H. Overmyer Bcstg. as WNOP-TV (Ch. 74), by Tri-City Bcstg. for \$100,000 (1964-65 Vol. 4:36; 5:11).

Louisiana

KALB-TV, Alexandria (Ch. 5)—Transferred to Lanford Telecasting Co. Inc. in \$333,155 deal in which T. B. Lanford

reduced holdings to 51% & B. L. Fox acquired 49% limited stock interest under option agreement reached when KSYL(AM), Alexandria, dropped application for Ch. 5 (1956-57 Vol. 12:49; 13:2). Lanford had previously acquired 97% control by purchasing 52% of stock from W. H. Allen for \$150,000 (1955 Vol. 11:32, 36).

KLAX-TV Alexandria (Ch. 31)—Sold to Pollack/Balz Communications Co. Inc. for \$1,100,000 (1988). Sale to Central Bcstg. of Louisiana by Cypress Communications Corp., Debtor-in-Possession for \$6 million was never consummated (1986).

WAFB, Baton Rouge (Ch. 9)—Guaranty Bcstg. Corp. sold station to American Family Corp. for \$56,000,000 (1987-88 Vol. 27:47). Sold (as Ch. 28) to Guaranty Bond & Finance Co. and Guaranty Income Life Insurance Co. (which already had 2% of stock) for \$2,970,000 by owners of WDSU-TV, New Orleans (1963-64 Vol. 4:3). WDSU Broadcasting Corp. increased holdings from approximately 27% to 57.8% by purchases of \$132,500 worth of stock in WAFB-TV during 1955, bringing total investment to approximately \$225,000 (1955-56 Vol. 11:51; 12:3, 11).

WBRZ, Baton Rouge (Ch. 2)—Additional 47% acquired from Lewis Gottlieb and 5 others for \$548,000 by Baton Rouge Bcstg. Co. (radio WJBO), bringing holdings to 97% (1958 Vol. 14:41, 42). Later increased holdings to 99.33%.

WVLA, Baton Rouge (Ch. 33)—Control of then WRBT purchased by Cyril E. Vetter (30% to 100%) for \$792,400 (1979). Sold by Richard O. Rush, Ramon V. Jarrell & Southern Educators Life Insurance Co. to Corporate Communications Group Inc. for \$200,000 plus assumption of liabilities (1976).

KATC, Lafayette (Ch. 3)—Loyola U. sold station to ML Media Partners, a combination of investors including Elton H. Rule and I. Martin Pompadur for \$26,750,000 including a \$4 million non-compete covenant (1986). Previous sale to Adams Communications Corp. for approx. \$31,000,000 never consummated. The Abellor Corp., owned by Loyola University of New Orleans, bought station from Acadian TV Corp. (Frances T. Kurzweg, et al.) for \$18,500,000 (1982).

KLFY-TV, Lafayette (Ch. 10)—M. N. Bostick, et al. sold the station to Young Bcstg. (Adam & Vincent Young) for \$51,000,000 including non-compete covenant (1988). Texoma Bcstrs. Inc. sold station to KLFY-TV Ltd. Partnership (Great American Bcstg., gen. partner) for \$60,000,000 (1986). Sale to Charles Woods was dismissed (1986-87). Sold for \$2,559,000 plus \$134,311 in obligations by Camella Bcstg. Co. Inc. to Texoma Bcstrs. Inc., which was controlled by KWTX-TV, Waco, TX (1964-65 Vol. 4:48; 5:6).

KPLC-TV, Lake Charles (Ch. 7)—Sold to Cosmos Bcstg. (Liberty Corp.) by Channel Communications for \$68,000,000 including KAIT-TV Jonesboro, AR & non-compete covenant (1986 Vol. 26:39, 49). Sold to G. Russell Chambers by Calcasieu TV & Radio Inc. for \$1,307,500 (1970). Previously sold with KPLC(AM) to Pelham E. Mills Jr. and group of St. Louis businessmen for \$2,000,000 by T. B. Lanford and L. M. Sepaugh (1964 Vol. 4:18, 27).

KVHP, Lake Charles (Ch. 29)—Calcasieu Communications Inc. assigned license to KVHP-TV Partners (Donald R. Dombrow, Michael S. Dillon & Charles P. Muckenthaler, principals) for \$1,175,176 (1988). Lake Charles Electronic Media Inc. sold to Calcasieu Communications Inc. for \$2,000,000 (1987). Bought by Marvin Gorman Ministries Inc. from TMG Inc. Receiver for \$6,600,000 (1986).

WDSU-TV, New Orleans (Ch. 6)—Sold by Cosmos Bcstg. to Pulitzer Bcstg. for \$35,200,000 plus covenant not to compete (1989 Vol. 29:31). Sold by WDSU-TV Inc. (Royal Street Corp.) to Cosmos Bcstg. of Louisiana for \$16 million (1972 Vol. 12:15, 49).

WGNO, New Orleans (Ch. 26)—Sold to Tribune Bcstg. Co. by General Media Corp. for \$21,000,000 (1983). Sold by Communications Corp. of the South Inc. to General Media Corp. for \$4,032,500 (1978 Vol. 18:17). CP sold by Receiver in Bankruptcy, Dorothy R. Cowen to Communications Corp. of South Inc. for \$300,000 (1971).

WNOL-TV, New Orleans (Ch. 38)—TVX Broadcast Group sold station to Quincy Jones for \$7,100,000 (1989). For Paramount purchase of control of TVX Bcstg. Group, see WDCATV, Washington, DC. Sold to TVX Broadcast Group by Harold Protter, et al. for \$6,000,000 & stock options (1985-86 Vol. 25:50).

WVUE, New Orleans (Ch. 8)—Gaylord Bcstg. sold station for \$60,000,000 to Burnham Bcstg. Co. Ltd. Partnership (1986-87 Vol. 26:47, 27:3). Sold to Gaylord Bcstg. Co. by Screen Gems Stations Inc. for \$12,500,000 (1976 Vol. 16:26; 17:28). Facilities of WJMR-TV (Ch. 20) sold for \$350,000 as part of merger in which Supreme Bcstg. Co. became 40% owner and Coastal TV 60%, of New Orleans Television Corp. (operating on Ch. 13 temporarily), with new corporation to pay \$75,000 for expenses incurred by other Ch. 12 applicant, Oklahoma TV (1958 Vol. 15:3). Subsequently estate of C. F. Owen sold the 40% held by Supreme Bcstg. to United Printers & Publishers, name changed later to Rust Craft (1962 Vol. 2:14). Joseph A. Paretti and associates (formerly Coastal TV), sold their 60% to Screen Gems for \$4,800,000. Contingent on FCC approval of this sale, Rust Craft sold its 40% to Screen Gems for \$3,200,000 (1965 Vol. 5:8, 23). Switched to Ch. 8 from Ch. 12 June 1970.

■ **WVL-TV, New Orleans (Ch. 4)**—Sold by Loyola University to Rampart Bcstg. (J. Michael Early, et al.) for \$102,850,000 (1990 Vol. 30:1).

KMSS-TV, Shreveport (Ch. 33)—Media South of Shreveport Inc. sold station to SouthWest MultiMedia Corp. for \$700,000 (1987).

□ **KSLA-TV, Shreveport (Ch. 12)**—Viacom is selling to Birney Innes et al. for \$23,000,000 (1990). For sale of Viacom to National Amusements Inc., see WHCC-TV, Rochester, NY. Sold to Viacom Bcstg. by KSLA-TV Inc. for approx. \$29,900,000 (1983 Vol. 23:3). Sold to KSLA-TV Inc., which was then 61% owned by Shreveport Journal for \$3,400,000, with former owners Don George (estate), Winston B. Linam, Ben Beckham Jr. & W. C. Henderson continuing as minority stockholders (1960 Vol. 16:9, 24).

KARD, West Monroe-Monroe (Ch. 14)—Charles Woods bought station from KARD Inc. (Kenneth Meyer, et al.) for \$5,200,000 and assumption of debt (1984). Kenneth E. Meyer, et al. assumed control (1978).

Maine

WABI-TV, Bangor (Ch. 5)—Murray Carpenter sold his 50% interest in WABI-TV-AM for \$125,000 in deal in which ex-Gov. Horace Hildreth increased holdings from 50% to 80%; WPOR(AM), Portland, acquired 34%; WTVL(AM), Waterville, ME acquired 6% (1953 Vol. 9:31, 41).

WLBZ-TV, Bangor (Ch. 2)—Sold for \$600,000 by Murray Carpenter & wife to William H. Rines family, operators of WCSH-TV, Portland, ME. Former call letters WTWO (1958 Vol. 14:12, 16, 20).

WVIT-TV, Bangor (Ch. 7)—Seaway Communications Inc. (WJFW-TV, Rhinelander, WI) bought station from Eastern Maine Bcstg. System Inc. for \$3,300,000 & \$500,000 non-compete covenant (1982). Sold to Eastern Maine Bcstg. by Downeast TV Inc., Debtor-in-Possession, for \$280,000 (1976).

WMTW-TV, Poland Spring (Ch. 8)—Sold to Mid New York Bcstg. Corp. (Paul F. Haron) with WMTW-FM for \$3,503,715 (1967 Vol. 7:46). Previously, 80.5% sold to Dolphin Enterprises Inc. (Jack Paar) for \$4,000,000 by John W. Guider, who retained 19.5% (1963-64 Vol. 3:40, 41; 4:16). In 1966 Paar acquired Guider's remaining stock for \$401,875.

WAGM-TV, Presque Isle (Ch. 8)—NEP Communications Inc., former owner of WNEP-TV, Scranton, PA, bought station for \$1,760,000 from Hildreth family (1984). 95% control of TV, WAGM(AM), Presque Isle and WABM(AM), Houlton, ME, acquired for \$525,000 by Community Bcstg. Co. (Horace Hildreth) from Harold Glidden (1957 Vol. 13:30, 39). Glidden acquired control when Harry E. Umphrey sold 830 shares (47.4%) back to corporation for \$30,000 (1956 Vol. 12:48, 51).

Maryland

WHSW, Baltimore (Ch. 24)—Sold as WKJL-TV by Family Media Inc. to Home Shopping Network for \$15,500,000 (1986 Vol. 26:33).

WJZ-TV, Baltimore (Ch. 13)—Sold as WAAM to Westinghouse for approximately \$4,400,000 by WAAM Inc., controlled by Ben & Herman Cohen families (1957 Vol. 13:18, 19, 22, 26).

□ **WMAR-TV, Baltimore (Ch. 2)**—Gillett Communications proposes sale to Scripps Howard Bcstg. Co. for \$129,000,000 (1990 Vol. 30:30). Sold by Times Mirror to Gillett Communications for \$207,500,000 including WRLH-TV Richmond, VA (1986 Vol. 26:28). A. S. Abell, previous owner & Times Mirror merged 1986.

WNUV-TV, Baltimore (Ch. 54)—Balco Inc. (Aby Communications Ltd.) purchased station from Stanley S. Kravetz, et al., for \$20,000,000 (1989).

WHAG-TV, Hagerstown (Ch. 25)—Sold by Henson Aviation Inc. to Great Trails

Bcstg. Corp. for \$1,600,000 (1981 Vol. 21:6). Sold by Adler Communications Corp. to Samuel & Sheldon Magazine for \$101,350 (1972).

WBOC-TV, Salisbury (Ch. 16)—Sold to Mid-Atlantic Communications Inc. (Thomas H. Draper, et al.) by A. S. Abell Co. for \$7,650,000 (1980). Sold with WBOC(AM) and a Salisbury cable system to the A. S. Abell Co., Baltimore, for \$1,211,246 by John W. Downing, Charles J. Truitt and associates (1961 Vol. 17:17, 31).

WMDT, Salisbury (Ch. 47)—Sold to Delmarva Broadcast Service (Joseph L. Brechner, et al.) for \$4,000,000 by Fulton P. Jeffers, Receiver (1982).

Massachusetts

WCDC, Adams-Pittsfield (Ch. 19)—For sale by Knight-Ridder to Young Bcstg. Inc., see WTEW, Albany, NY. Sold with WJRT-TV, Flint, MI; WTEW(TV), Albany, NY & WPRI-TV, Providence, RI to Knight-Ridder Newspapers by Poole Bcstg. Co. for \$49,631,950 (1977 Vol. 17:26). Previously sold with WTEW, Albany by Capital Cities to Poole Bcstg. for \$19,000,000 (1970-71). Sold as WMCT for \$379,260 by Leon Podolsky group to WDCD, Albany, NY (now WTEW) which operates it as satellite (1956-57 Vol. 12:49; 13:6).

WCVB-TV, Boston (Ch. 5)—Sold by Metromedia to Hearst Corp. for \$450,000,000 (1985 Vol. 25:18, 19, 43, 46). Sold to Metromedia Inc. by Boston Bcstrs. for \$220,000,000 including syndicated programming subsidiary (1981-82 Vol. 21:30, 31; 22:1, 14).

■ **WFXT, Boston (Ch. 25)**—Boston Celtics Communications bought station from trustees for Fox Television for \$10,000,000 (1989 Vol. 29:39, 43). Transfer to Trustees Edward W. Brooke & Hugh L. Carey approved by FCC action April 1989 (1988-89 Vol. 28:17, 25). Sold as WXNE by CBN Continental Bcstg. Network Inc. to Fox TV Stations for approx. \$28,000,000 (1986 Vol. 26:33).

WQTV, Boston (Ch. 68)—Arlington Bcst. Group (Brian H. Lasky) sold station to The Christian Science Monitor for \$7,500,000 (1986 Vol. 26:23). Boston Star Bcstg. Inc. bought station from Boston Heritage Bcstg. Inc. for \$600,000 plus assumption of debt (1982).

WSBK-TV, Boston (Ch. 38)—Storer sold this station, KCST-TV (now KNSD), San Diego, CA; WAGA-TV, Atlanta, GA; WJBK-TV, Detroit, MI; WJW-TV, Cleveland, OH & WITI-TV, Milwaukee, WI to Gillett Communications Inc. for \$1.3 billion (1987 Vol. 27:41, 42, 44, 49). \$1.85 billion Storer sale including WAGA-TV, KCST-TV (KNSD), WJBK-TV, WJW-TV & WITI-TV to Lorimar Productions was granted but never consummated (1986). For sale of Storer, see KNSD, San Diego, CA. 85% sold to Storer as WHS-TV by Boston Catholic TV Center for \$2,276,513, with Storer also holding contract to purchase 15% held by Austin Harrison for \$365,000 (1966 Vol. 6:15, 31).

WLVI-TV, Cambridge-Boston (Ch. 56)—Sold by Field Communications to Gannett Co. Inc. for \$47,000,000 (1982 Vol. 22:47). Kaiser Bcstg. Corp.'s 77.5% sold to Field Communications Corp. for \$42,625,000. Sale included equivalent interest in KBHK-TV, San Francisco; WFLD-TV,

Chicago; WKBO-TV Detroit & WKBS-TV Philadelphia, PA-Burlington, NJ (1977). Previously, Kaiser Bcstg. increased holdings from 50% to 90% through transfer by Globe Newspaper Co. (retaining 10%), effecting rearrangement of financing ratio (1968). Kaiser acquired remaining 10% in 1974. Off-air station sold as WXHR-TV with WXHR-AM-FM to Kaiser Bcstg. for \$1,750,000 by Harvey Radio Laboratories (1966 Vol. 6:26, 43). Subsequently, Kaiser & Boston Globe formed jointly-owned WKBG Inc. to operate the stations (1966 Vol. 6:29).

WHSB, Marlborough (Ch. 66)—Channel 66 Assoc. Ltd. Partnership (Arnold Ginsburg & John Garabedian) sold station as WVJ-TV to Home Shopping Network for \$19,000,000 (1986 Vol. 26:32).

WLNE, New Bedford (Ch. 6)—See Providence, RI.

■ **WHRC, Norwell (Ch. 46)**—Alan Lidow sold station to Rogue TV Corp. (Stephen Mindich, principal) for \$4,250,000 (1990). Station subsequently left air. Alan Lidow bought majority interest of WRYT from Nikita Magos for \$362,211 (1988).

WGGB-TV, Springfield-Holyoke (Ch. 40)—Sold as WHYN-TV with WHYN-AM-FM to WHYN Stations Corp. (Guy Gannett Bcstg.) for \$3,750,000 by Hampden-Hampshire Corp. (1966 Vol. 6:44). Previously 50% acquired, with WHYN(AM), by Republican Television Inc., owned by Employees Beneficial Fund of the Springfield Union, News and Sunday Republican for \$250,000. William Owigitt, publisher of Northampton Gazette, relinquished 2/3 control, Holyoke Transcript gen. mgr. Charles DeRose, 1/3 (1954 Vol. 10:30).

WWLP, Springfield (Ch. 22)—Adams Communications Corp. bought Springfield TV Corp. which owned WWLP, WKEF(TV), Dayton, OH & KSTU(TV), Salt Lake City, UT for \$47,500,000 (1983-84 Vol. 23:35).

WCVX, Vineyard Haven (Ch. 58)—Donald Moore (Cape Video Network) sold station to non-stock corp., Sentry Federal Savings Bank for \$3,600,000 (1987). Cape Video Network was selling station to Metro Television Inc. for \$4,570,000 (1987) but the sale was dismissed.

WJZZ-TV, Worcester (Ch. 14)—Acquired as WWOR-TV by Springfield Television Bcstg. Corp., operator of WWLP, Springfield, MA in exchange for 20% stock in Springfield TV (1958 Vol. 14:30, 42). Left air 1969.

WHLL, Worcester (Ch. 27)—Sold as WSMW-TV to Monet Holding Co. by Sibos Inc. for \$8,000,000 (1983). Sold by American Group Management Corp. to Sibos Inc. for \$550,000 (1976).

Michigan

WJMY-TV, Allen Park (Ch. 20)—United Bcstg. Co. Inc. sold CP to WXON-TV Inc., Detroit (then Ch. 62) for \$413,823.08 (1970). WXON-TV switched to Ch. 20 Dec. 9, 1972. Triangle sold CP and equipment of off-air station to United Bcstg. for \$115,000 (1964 Vol. 4:56, 28). Previously, CP and equipment sold to Triangle Bcstg. Corp. by Robert M. Parr for \$45,000 (1962).

WBSX, Ann Arbor (Ch. 31)—Sold as WHT to Blackstar Communications by FAB Com-

Sales & Transfers—Michigan

communications Inc. for \$4,350,000 and covenant not to compete (1989 Vol. 28:52; 29:20).

☐ **WUHQ-TV, Battle Creek (Ch. 41)**—Northstar Television Group is buying station from Channel 41 Inc. (John W. Lawrence) for \$5,000,000 (1990 Vol. 30:33).

WNEM-TV, Bay City-Saginaw-Flint (Ch. 5)—Sold to Meredith Corp. for \$11,500,000 by Gerity Bcstg. Co. (1968-69 Vol. 8:50; 9:15).

WWTW, Cadillac (Ch. 9)—Sold by Wilson Communications to Heritage Bcstg. (Mario F. Iacobelli, et al.) for \$10,400,000 (1989). Sold by Fetzer Bcstg. Co. to Wilson Communications Inc. for \$6,000,000 (1979 Vol. 19:14). Sale included WWUP-TV, Sault Ste. Marie. John E. Fetzer relinquished positive control by reducing holdings from 53.39% to 49.99% through stock sale for \$240,084. Sale included WWUP-TV, Sault Ste. Marie; WWAM & WKJF(FM), Cadillac; WJFM(FM), Grand Rapids & WKZO, Kalamazoo, all MI. Previously sold for \$1,000,000 to Fetzer by Spartan Corp., formerly known as Sparks-Wilmington Co. (1958 Vol. 14:25, 27).

■ **WTOM-TV, Cheboygan (Ch. 4)**—See WPBN-TV, Traverse City, MI.

WKBD-TV, Detroit (Ch. 50)—Sold to Cox Communications by Field Enterprises for \$70,000,000 (1983-84 Vol. 23:21, 40). Kaiser Bcstg. Corp.'s 77.5% sold to Field Communications Corp. for \$42,625,000. Sale included equivalent interest in KBI-TV, San Francisco; WFLD-TV, Chicago; WLVI-TV Cambridge-Boston, MA & WKBS-TV, Philadelphia, PA-Burlington, NJ (1977).

WDIV, Detroit (Ch. 4)—As WWJ-TV exchanged by the Evening News Assn., then publisher of the Detroit News, for WTOP-TV (now WUSA), Washington, DC, from Post-Newsweek Stations, plus \$2,000,000 (1977-78 Vol. 17:50; 18:21).

WJBK-TV, Detroit (Ch. 2)—For purchase by Gillett Communications from Storer & proposed purchase by Lorimar from Storer, see WSBK-TV, Boston, MA.

WXYZ-TV, Detroit (Ch. 7)—Sold to Scripps Howard Bcstg. Co. for \$216,000,000 & covenant not to compete in conjunction with Capital Cities Communications purchase of American Bcstg. Cos. (1985 Vol. 25:20, 30). For previous sale see WABC-TV, New York, N.Y.

WJRT-TV, Flint (Ch. 12)—Sold by Knight-Ridder Newspapers to S.J.L. Broadcast Management for \$39,000,000 (1989 Vol. 29:13). Sold with WDCD, Adams, MA; WTEN, Albany, NY & WPRI-TV, Providence, RI by Poole Bcstg. Co. to Knight-Ridder Newspapers for \$49,631,950 (1977 Vol. 17:26). WJR(AM), Detroit and WSAZ-TV-AM, Huntington, WV sold to Capital Cities for over \$21,000,000 by Goodwill Stations (1964 Vol. 4:9, 31). Capital Cities then assigned its rights to WJRT to WJRT Inc. (controlled by John Poole) for \$6,500,000 (1964 Vol. 4:18, 19, 31).

WSMH, Flint (Ch. 66)—Gerald R. Robinson purchased station from Flint Family TV Inc. for assumption of approx. \$4,225,000 in debt (1986).

WOTV, Grand Rapids (Ch. 8)—For McCaw Cellular takeover of LIN Bcstg., see

KXAN-TV, Austin, TX. Sold by Time Inc. to LIN Bcstg. for \$32,000,000 (1982 Vol. 22:46). Sold as WOOD-TV by Time-Life Broadcast to McGraw Hill Inc. in a package deal but agreement was revised and WOOD-TV retained by Time Inc. For details, see WRTV, Indianapolis, IN. Previously acquired with WOOD(AM) by Time Inc. from Consolidated Television & Radio Broadcasters, Inc. (Bitner group) in package deal; see WRTV, Indianapolis (1956-57 Vol. 12:51, 52; 13:11, 16). TV station (as WLA-TV) acquired by Harry Bitner interests for \$1,382,086 from Leonard A. Vershuis (1951 Vol. 7:19, 38).

WXMI, Grand Rapids (Ch. 17)—Sold to Robert L. Dudley by Harold O. Shively, et al., for \$26,400,000 (1988-1989 Vol. 29:19).

WZZM-TV, Grand Rapids (Ch. 13)—Sold along with WAPT, Jackson, MS, WSEE-TV, Erie, PA & WNAC-TV, Providence, RI by Price Communications to Northstar Television Group for \$120 million (1989 Vol. 29:27). Sold to Price Communications by Wometco for \$55,800,000 & \$6,200,000 covenant not to compete (1985). For prior Wometco sale, see WTVJ, Miami, FL. Sold by West Michigan Telecasters Inc. to Wometco Enterprises Inc. for \$12,735,000 (1977 Vol. 16:36). Previously, transferred to Synergistic Communications Corp. by West Michigan Telecasters (William C. Dempsey) in exchange for 55% of Synergistic stock (1969). West Michigan Telecasters Inc. (WZZM-TV-FM), Basic Communications Inc. (WWWV-AM-FM, Wheeling; WIGO, Atlanta; WYDE, Birmingham) & Henry M. Hogan Jr. interests (weekly Birmingham, MI Eccentric and Averill Press, Detroit commercial printing firm) merged to form Basic Communications Corp. (1969); properties valued at \$18 million.

WWMT, Kalamazoo (Ch. 3)—Gillett sold station with KOLN, Lincoln & KGIN, Grand Island, NE to Busse Bcstg. for \$45,000,000 & assumption of liabilities (1987 Vol. 27:40, 44). Sold as WKZO-TV to Gillett Communications with KMEG(TV), Sioux City, IA; KOLN(TV), Lincoln & KGIN(TV), Grand Island, NE by Fetzer TV Corp. for \$65,000,000 (1985 Vol. 25:34).

WILX-TV, Lansing (Ch. 10)—Sold to Adams Communications Corp. by Figgie International Inc. (formerly A-T-O) for \$20,500,000 plus \$2,000,000 for covenant not to compete (1983). Sold by Television Corp. of Michigan Inc. to A-T-O Communications for \$12,261,913 (1978 Vol. 18:23).

WLNS-TV, Lansing (Ch. 6)—Sold for \$72,000,000 by Backe Communications to Young Broadcasting Inc. with WKBT(TV), La Crosse, WI (1986 Vol. 26:15). Sold as WJIM-TV with WKBT(TV), La Crosse, WI to Backe Communications Inc. by Gross Telecasting for \$48,000,000 (1984 Vol. 24:12).

WSYM-TV, Lansing (Ch. 47)—Sold as WFSL-TV to WTMJ Inc. (Milwaukee Journal) by F & S Comm/News Inc. for \$8,250,000 (1984 Vol. 24:34, 39).

WLUC-TV, Marquette (Ch. 6)—Gillett Group sold this station along with KTVO(TV), Ottumwa, IA-Kirksville, MO for \$31,000,000 to Federal Bcstg. Co. (1987 Vol. 27:20). For sale to Gillett Group, see WEAU-TV, Eau Claire, WI. Sold with WLUK-TV, Green Bay, WI to Post Corp. For details, see WLUC-TV. Previously 52% of station operating as WDMJ-TV acquired by Morgan Murphy in-

terests (M & M Bcstg. Co., Green Bay, WI), who assumed \$102,000 obligations and secured \$160,000 loan, with Frank J. Russell's Marquette Mining Journal, retaining 48% (1959 Vol. 15:24).

WEYI-TV, Saginaw (Ch. 25)—Sold as WKXN-TV by Lake Huron Bcstg. Corp. to Rust Craft Bcstg. Co. for \$1,600,000 (1972 Vol. 11:43; 12:8). Previously, estate of Alvin M. Bentley sold 1/3 interest to William J. Edwards & Howard H. Wolfe, increasing their holdings to 50% each, for \$325,000 (1970). For subsequent sales, see WTOV-TV, Steubenville, OH.

WGTQ, Sault Ste. Marie (Ch. 8)—See WGTU, Traverse City.

WWUP-TV, Sault Ste. Marie (Ch. 10)—See WWTW, Cadillac, MI.

WGTU, Traverse City (Ch. 29)—Sale by Michigan Center Bcstg. which included WGTQ, Sault Ste. Marie, to Thomas Scanlan for \$3,350,000 was dismissed (1989). Sold by Michigan TV Network Inc. to Center Group Bcstg. for \$1,800,000 (1982). Sale included WGTQ, Sault Ste. Marie.

■ **WPBN-TV, Traverse City (Ch. 7)**—Sold with WTOM-TV, Cheboygan, MI to Federal Broadcasting, see WDAM-TV, Laurel-Hattiesburg, MS. Beam Bcstrs. bought station for \$5,400,000 from U.S. Tobacco Co. (1985 Vol. 25:33). Sold by Les Biederman, et al., to United States Tobacco Co. for \$3,500,000 (1979). 22.5% sold by Ed Biederman to brother Les for \$4,500, giving Les Biederman control. Biederman's holdings increased from 30% to 52.5%. Sales included WTOM-TV, Cheboygan.

Minnesota

KCCO-TV, Alexandria (Ch. 7)—Central Minnesota Television Co. sold station as KCMNT(TV) with KNMT(TV), Walker, MN (now KCCW-TV), to Midwest Communications Inc. for undisclosed amount (1986-87 Vol. 26:45; 27:43).

KAAL, Austin (Ch. 6)—Wooster Republican Printing Co. bought station for \$13,250,000 & \$25,000 for non-compete covenant from News-Press & Gazette Co. (1985 Vol. 25:44). Sold to News-Press & Gazette Co., St. Joseph, MO by Black Hawk Bcstg. for \$11,500,000 (1980). Optioned as KMMT (later KAUS-TV) with KAUS(AM) to owners of KWWL(TV), Waterloo, IA (Ralph J. McElroy, pres.), who paid \$41,000 for stock, assumed \$146,948 in notes due 5 former co-owners headed by Charles A. Weseman (1957-58 Vol. 13:6; 14:45).

KBJR-TV, Duluth-Superior, WI (Ch. 6)—Granite Bcstg. Corp. bought station from RJR Communications for \$8,720,000 including non-compete covenant (1988). Sold to RJR Communications Inc. by Northwest Publications Inc. (1974 Vol. 14:28, 30).

KDLH-TV, Duluth (Ch. 3)—Sold as KDAL-TV with KDAL(AM) to WGN Inc. for \$3,300,000 by Red River Bcstg. Co. (1960 Vol. 16:34, 50). Sold to Palmer Bcstg. Co. of Davenport for \$7,250,000 (1978 Vol. 18:30). Palmer Bcstg. sold station to A. Richard Benedek for \$9,500,000 (1985 Vol. 25:24).

WDIO-TV, Duluth (Ch. 10)—Hubbard Bcstg. Inc. bought station for \$10,750,000 from Harcourt Brace Jovanovich Inc. with satellite WIRT(TV), Hibbing, MN (1987 Vol.

27:33). Sold by Channel 10 Inc. to Harcourt Brace Jovanovich Inc. for \$4,000,000 (1977 Vol. 17:28). Sale included WIRT (Ch. 13), Hibbing, MN.

WIRT, Hibbing (Ch. 13)—See WDIO-TV, Duluth, MN.

KEYC-TV, Mankato (Ch. 12)—Sold by Lee Enterprises Inc. to Mankato Bcstg. Corp. (United Communications Corp., 93%) for \$5,000,000 (1977 Vol. 17:25).

KMSP-TV, Minneapolis (Ch. 9)—United Television Inc. acquired 100% of stock from 20th Century-Fox June 8, 1981. Sold to 20th Century-Fox TV for \$3,500,000 plus assumption of \$600,000 in film commitments by National Film Associates. For merger of NTA into parent National Theatres Inc., see WNDR-TV, New York (1959 Vol. 15:30, 31, 34, 44). NTA acquired control of station by paying \$650,000 for 75% interest held by Thomas P. Johnson & Sy Weintraub associates operating as United Television Inc. (1957 Vol. 13:34, 47). Remaining 25% was acquired by NTA for \$138,411 from Loew's Inc. and call letters changed from KMGM-TV to KMSP-TV (1957 Vol. 14:7). Loew's Inc. (MGM) acquired its 25% interest in \$750,000 deal involving film purchases (1956 Vol. 12:44). Had previously been purchased (as KEYD-TV) by United TV Inc. (Thomas P. Johnson, chairman, then pres. of WENS, Pittsburgh) for \$1,500,000 from Minneapolis Tower Co. (Morris T. Baker) which had acquired control of CP, with KEYD(AM), for \$337,200 from founding group headed by Lee L. Whiting (1954 Vol. 10:34, 38).

KTMA-TV, Minneapolis (Ch. 23)—United Cable TV Corp. sold station to New Television Co. (Donald H. O'Connor) for \$2,000,000, common & preferred stock & non-compete covenant (1986 Vol. 26:36). United Cable TV Corp. bought 80% of station from Buford TV Inc. for \$7,500,000 and \$12,500,000 loan (1983-84). CP sold by Viking TV Inc. to Buford Television for not more than \$475,000 (1980).

WCCO-TV, Minneapolis (Ch. 4)—CBS acquired 47% interest in old WTCN-TV by turning over to Midwest Radio-Television Inc. (Ridder Newspapers) 53% interest in WCCO(AM) in July 1952 (Vol. 8:10, 53). CBS sold its interest to Minneapolis Star & Tribune Co. (Cowles) in Nov. 1954 for \$3,950,000 (1954 Vol. 10:45). MTC Properties, 50% partner in Mid-Continent Radio & TV Inc., purchased the other 50% from Northwest Publications (St. Paul Dispatch & Pioneer Press) for \$11,700,000. At the same time MTC acquired the 47% minority interest in Midwest Radio-TV held by Minneapolis Star-Tribune. As part of transactions, MTC surrendered to the Star-Tribune its 15% interest in the newspapers plus \$1,000,000 (1976).

KITN, Minneapolis (Ch. 29)—Sold to Nationwide Communications Inc. for \$22,000,000 (1985). Sold as WFBT-TV to Beverly Hills Corp. by Jonathan E. Byrd, Daniel N. Koker, Robert J. Basar, et al., for \$12,000,000 (1984).

KARE, Minneapolis-St. Paul (Ch. 11)—Sold as WTCN-TV to Gannett Co. Inc. by Metromedia for \$75,000,000 (1982 Vol. 22:35). Sold by Chris-Craft Industries Inc. to Metromedia Inc. for \$18,000,000 (1971-72 Vol. 11:31; 12: 26). Previously, transfer of 10% stock of Chris-Craft Industries to Baldwin-Montrose Chemical Co. for

Good News for TELEVISION & CABLE FACTBOOK subscribers!

When each annual **Television & Cable Factbook** is published, the information in it is as current and accurate as we know how to report it. But because information changes and multiplies so quickly in the television and cable industry, we concluded that we had to provide weekly information services that would keep **your FACTBOOK** up to date all year long. And now **you** may subscribe! Stay up to the minute with your latest industry changes with the . . .

TELEVISION and CABLE ACTION UPDATES

These are weekly Updates for decision-makers who want to follow new applications, permits, sales, franchises, grants and regulatory changes.

Television & Cable Action Updates give you the intelligence you need to locate new leads for equipment and sales . . . track the expansion or new activities of competitors . . . target opening markets . . . explore acquisition opportunities . . . and gain advance information about the use of new technologies.

All the latest industry changes as they occur!

For **FREE** copies and subscription information, call us collect:
(202) 872-9200.

Sales & Transfers—Minnesota

\$6,000,000 increasing Baldwin-Montrose holdings to 35% approved by FCC Nov. 8, 1967 (Baldwin-Montrose Chemical & Chris-Craft merged in 1968). Sale included KCOP, Los Angeles and KPTV, Portland, OR (1967 Vol. 7:36, 46). Sold to Chris-Craft Industries for \$3,900,000 by Time-Life Bcstg. Inc. which also sold WTCN(AM) to Buckley-Jaeger (1964 Vol. 4:35). Time-Life acquired WTCN-TV-AM from Consolidated Radio & Television Inc. (Bitner group) in package deal; see WRTV, Indianapolis (1956-57 Vol. 12:51, 52; 13:11, 16). Acquired by Bitners with time-sharing WMIN-TV, St. Paul & WTCN(AM) for \$3,135,000, WTCN-TV becoming full-time outlet. Robert Butler got \$1,900,000 for WTCN-TV-AM. N. L. Benson group got \$1,235,000 for WMIN-TV, having previously sold WMIN(AM) for \$75,000 to W. F. Johns family (1955 Vol. 11:5, 15).

KTTC, Rochester (Ch. 10)—Sold as KROC-TV by Southern Minnesota Bcstg. Co. to KTTC Television Inc. for \$4,250,000 (1976 Vol. 16:6). KTTC Television is wholly owned by Quincy Newspapers Inc. Control of KROC-TV-AM sold in stock transaction in which G. David Gentling increased holdings from 17.8% to 56.3% and Gordon P. Gentling from 19.5% to 43.7%. Agnes P. Gentling (38% owner), Phillip H. Gentling (15.2%) and Allen A. Gentling (9.5%) sold their stock for total of \$438,000 (1963).

KRRR, Thief River Falls (Ch. 10)—For total acquisition of Red River Broadcast by Curtis Squire Inc., see KVRP, Fargo, ND.

KCCW-TV, Walker (Ch. 12)—For sale as KNMT to Midwest Communications Inc., see KCCO-TV, Alexandria, MN.

Mississippi

WXVT, Greenville (Ch. 15)—Sold to Lamco Communications Inc. by Big River Bcstg. Co. for \$4,800,000 (1984).

WXV-TV, Gulfport (Ch. 25)—Gulfcoast Television Ltd. sold to AmSouth Bank N.A. (John W. Woods, et al.) for \$2,436,355 (1989).

WDAM-TV, Hattiesburg-Laurel (Ch. 7)—As bankruptcy supervisor, Robert Gilbertson sold station with WTOM-TV, Cheboygan and WPBN-TV, Traverse City, MI to Federal Broadcasting Co. for \$40,000,000 (1990). Sale to ABS Communications Corp. including WCFT-TV, Tuscaloosa, AL; KYEL-TV, Yuma, AZ; WTOM-TV, Cheboygan, MI & WPBN-TV for \$54,000,000 was dismissed (1990). Sale by Beam Bcstrs. to Heritage Bcstg. Group was dismissed (1988-89 Vol. 28:59). Sold with WCFT-TV, Tuscaloosa, AL & KYEL-TV, Yuma, AZ to Beam Bcstrs. Ltd. for \$25,750,000 (1983). Previously, William S. Smylie family, 100% owners, retained 43.75%, but sold 43.75% to S. A. Rosenbaum for approximately \$56,000 (including \$50,000 in obligations), as well as 8.33% to Marvin Reuben for \$1000 and 4.17% to Jerry P. Keith for \$500 (1960 Vol. 16:49, 50). Smylie family acquired plant of Ch. 9 station for \$160,000 from WDSU-TV, New Orleans which received FCC authorization to shift Ch. 9 to Baton Rouge for use by its WAFB-TV (Ch. 28) there, pending outcome of hearings (1957 Vol. 13:44). WDSU-TV, New Orleans acquired 51% of WDAM-TV (Ch. 9) for \$51,000, with remaining 49% being equally held by 4 founding partners (1956 Vol. 12:31, 38).

WAPT, Jackson (Ch. 16)—For sale to Northstar Television Group, see WZZM-TV, Grand Rapids, MI. Clay Communications sold this station with WWAY(TV), Wilmington, NC; KJAC-TV, Port Arthur & KFDC-TV, Wichita Falls, TX to Price Communications for \$60 million (1987 Vol. 27:21). Sold by Lewis C. Hopper, et al., to Clay Communications Inc. for \$7,905,878 (1979). Sold by American Public Life Bcstg. Co. to Television America Sixteen Inc. for \$500,000 (1976).

WDBD, Jackson (Ch. 40)—C. Kenneth Still, trustee, sold to D & K Bcst. Properties (Louis Donatelli, et al.) for \$9,000,000 (1989).

WJTV, Jackson (Ch. 12)—Sold to St. Joseph News-Press & Gazette by Capital Bcstg. for \$19,000,000 (1982-83 Vol. 22:50). Previously merged with WSLI-TV (Ch. 12) in deal whereby WJTV (Ch. 25) call letters were retained and Mississippi Publishers Corp. (Jackson Clarion Ledger and Daily News) paid \$176,000 for 40% of new stock in VHF; latter, in turn, paid newspaper \$175,000 for physical assets of its UHF plant after it was discontinued (1955 Vol. 11:16, 21).

WLBT-TV, Jackson (Ch. 3)—Sold with WLBM-TV, Meridian, MS to Civic Communications Corp. for \$11,340,000 (1983-84).

WDAM-TV, Laurel (Ch. 7)—See Hattiesburg, MS.

WLBM-TV, Meridian (Ch. 30)—See WLBT-TV, Jackson, MS.

WTOK-TV, Meridian (Ch. 11)—A. Richard Benedek purchased station for \$12,500,000 including non-compete covenant (1988). Southwest Media Inc. (now United Bcstg. Corp.) bought station from H & C Communications for \$13,100,000 (1984 Vol. 24:26, 33). Southern Television Corp. (Robert F. Wright, et al.) sold station to H & C Communications Inc. (KPRC-TV, Houston) for \$11,250,000 (1981 Vol. 21:14).

WTZH, Meridian (Ch. 24)—Honore A. Le-Brun III purchased controlling interest in Meridian Bcstg. from Mary Ellen Moore for \$150,000 including a 2-year non-compete covenant (1987). Central sold station to Meridian Bcstg. Partnership for \$3,000,000 & covenant not to compete (1985). Off-air station sold as WHTV by Delta Communications Corp., Debtor-in-Possession, to Central TV Inc. for assumption of liabilities not to exceed \$30,000 (1972).

WWSB-TV, West Point (Ch. 27)—John D. Dyer, et al., sold station to Mississippi Bcstg. Group Inc. (Robert W. Hamilton & associates) for \$3,000,000 plus non-compete covenant but sale was not consummated. (1988).

Missouri

KBSI, Cape Girardeau (Ch. 23)—Cape Girardeau Family TV Ltd., Debtor-in-Possession (Stephen Kent, et al.) sold station to Engles Communications for \$3,000,000 plus assumption of liabilities (1989).

KFVS-TV, Cape Girardeau (Ch. 12)—Sold by Hirsch Bcstg. Co. to American Family Corp. for \$22,235,984.51 (1979 Vol. 18:41).

KMZ, Columbia (Ch. 17)—Sold as KCBJ-TV to Stauffer Communications by Richard E. & Robert H. Koening for \$5,000,000 (1984 Vol. 24:43).

KHOA-TV, Hannibal, MO-Quincy, IL (Ch. 7)—Sold by Lee Enterprises Inc. to A. Richard Benedek for \$13,000,000 (1986 Vol. 26:38).

KRCG, Jefferson City (Ch. 13)—Sold to Mel Wheeler by Price Communications for \$24,000,000 (1988). Price Communications bought KRCG & WEEK-TV, Peoria, IL from LDX Group for \$28,000,000 (1984 Vol. 24:36). Sold with KWOS(AM) & former satellite KMOS-TV, Sedalia, MO for \$6,750,000 to Mid-American TV Co., a wholly-owned subsidiary of Kansas City Southern Industries by Jefferson Television Co. (1965-66 Vol. 5:52).

KODE-TV, Joplin (Ch. 12)—Gilmore Bcstg. sold station to Roger A. Neuhoff for \$8,250,000 (1990 Vol. 30:8). Sold with KODE(AM) to James S. Gilmore Jr. by WSTV Inc. (United Printers & Publishers Inc.) for \$1,850,000 (1962 Vol. 2:22). United Printers & Publishers took over KODE-TV-AM from original owners of WSTV Inc. along with other stations in Friendly Group. For details, see sale of WTOV-TV, Steubenville, OH (1961-62 Vol. 17:30, 33; 2:14). WSTV Inc. purchased stations as KWSM-TV-AM from Mr. & Mrs. Austin Harrison and minority stockholders for \$591,000 (1956 Vol. 12:39, 44).

KSNF, Joplin (Ch. 16)—Sold to Tri-State Bcstg. Corp. (Price Communications Corp.) for \$10,800,000 including covenant not to compete (1986-87). For previous sale as KTVJ, see KSNW, Wichita, KS. Earlier, 98.1% control sold by Mid-America Bcstg. Inc. to Kansas State Network Inc. for \$1,111,732.40 (1975).

KCTV, Kansas City (Ch. 5)—Purchased as KCMO-TV with KCMO by Meredith Publishing Co. from Tom Evans and Lester E. Cox for \$2,000,000 plus long-term debt not to exceed \$450,000 (1953 Vol. 9:40, 42, 46).

KCTY, Kansas City (Ch. 25)—Transferred by Empire Coil Co. (Herbert L. Mayer) to DuMont Network Dec. 31, 1953 for token consideration of \$1 (1954 Vol. 10:1). Operation discontinued by DuMont March 1, 1954 (1954 Vol. 10:7).

KMBC-TV, Kansas City (Ch. 9)—Sold to Hearst Corp. by Metromedia for \$79,000,000 following Metromedia's purchase of WCVB-TV, Boston (1981-82 Vol. 21:37; 22:14). Sold with KMBC & KMOS-TV, Sedalia to Metropolitan Bcstg. Corp. (Metromedia) for \$10,400,000 by Cook Paint & Varnish Co. Deal also included purchase of KFRM(AM), Concordia, KS for \$400,000 and its resale for \$201,000; KMOS-TV, Sedalia was resold to KRCG, Jefferson City, MO for \$200,000 (1960 Vol. 16:52; 17:6, 31). Later, Metromedia sold KMBC-AM-FM to Bonneville International Corp. for \$2,200,000 (1967 Vol. 7:6). Previously Cook Paint & Varnish, operator of WHB-TV (which shared Ch. 9 with KMBC-TV), acquired KMBC-TV-AM along with KFRM, Concordia, KS from Arthur B. Church interests; under merger, Cook subsidiary became KMBC Broadcasting Co., with KMBC call letters retained, WHB-TV dropped and WHB(AM) sold. Purchase price: \$1,750,000 cash plus assumption of about \$65,000 in obligations, plus 10-year contract with Mr. & Mrs.

Arthur B. Church at \$25,000 a year (1954 Vol. 10:17, 20, 24).

KSHB-TV, Kansas City (Ch. 41)—Sold as KBMA-TV by Benno C. Schmidt and BMA Properties Inc. to Scripps Howard Bcstg. Co. for \$5,407,500 (1977 Vol. 16:50). Previously, control of Westport Television Inc. transferred from William D. Grant to Benno C. Schmidt (62.8%) for \$88,500 and assumption of \$350,000 in outstanding loans (1971).

KZKC, Kansas City (Ch. 62)—First American National Bank acquired station from Kansas City TV Ltd., Debtor-in-Possession for \$5,250,000 and sold it to Atry Communications L.P. for \$2,525,000 (1990).

WDAF-TV, Kansas City (Ch. 4)—Sold as a package with WDAF-AM-FM, WGR-TV (now WGRZ-TV) & WGR-AM-FM, Buffalo, NY and WNEP-TV, Scranton, PA to Taft Bcstg. by Transcontinent Television Corp. For more details, see report on sale of WGRZ-TV, Buffalo, NY. Previously sold with WDAF(AM) for \$9,750,000 cash to Transcontinent TV Corp. by National Theatres & TV Inc. (1960 Vol. 16:18, 29). National Theatres acquired TV & radio for \$7,600,000 from Kansas City Star which sold properties in compliance with govt. antitrust consent decree (1957-58 Vol. 13:47, 48; 14:17).

KTVO, Kirksville, MO-Ottumwa, IA (Ch. 3)—For Gillett Group sale to Federal Bcstg. Co., see WLUC-TV, Marquette, MI. For sale to Gillett Group, see WEAU-TV, Eau Claire, WI. Sold to Appleton (WI) Post-Crescent for \$1,255,000 by James J. Conroy and associates (1963 Vol. 4:2).

KPOB-TV, Poplar Bluff (Ch. 15)—See WSLI-TV, Harrisburg, IL.

KQTV, St. Joseph (Ch. 2)—Malcolm I. Glazer sold station, WRBL(TV), Columbus, GA & WTWO(TV), Terre Haute, IN to Riverdale Media (Simon P. Gouridine) & ML Media Partners for \$60 million including covenant not to compete (1990 Vol. 30:8). Sold by Amaturio Group Inc. to Fabri Development Corp. (Malcolm I. Glazer) for \$9,000,000 (1979 Vol. 19:24). Sold by Intermedia Inc. to Amaturio Group Inc. for \$3,600,000; sale included KGRV(FM), St. Louis, MO & KLYX(FM), Clear Lake City, TX (1973). Sold as KFEQ-TV by Panax Corp. to Intermedia Inc. (ISC Industries, Kansas City financial & investment firm) for \$3,150,000 (1968 Vol. 8:49). Sold with radios KFEQ and KLIK, Jefferson City, MO to Midstates Bcstg. Corp. by Jesse D. Fine family for \$1,750,000 (1963 Vol. 3:12). Purchased with KFEQ by Jesse D. Fine family from Kenyon Brown-Bing Crosby group for \$841,091 (1957 Vol. 13:34, 38). Sellers acquired properties from Bartin Pitts for \$550,000 and assumption of \$200,000 in liabilities (1955 Vol. 11:34, 47, 52).

KDNL-TV, St. Louis (Ch. 30)—Sold by Cox Enterprises to Atlantic Bcstg. Co. (Better Communications & management group of Communications Equity Assoc.) for \$21,500,000 plus non-compete covenant (1989 Vol. 29:9, 37). Sold to Cox Bcstg. Corp. by Evans Bcstg. Corp. for \$13,200,000 (1981 Vol. 21:10).

KMOV, St. Louis (Ch. 4)—For takeover of Viacom by National Amusements Inc., see WHCC-TV, Rochester, NY. Sold as KMOX-TV to Viacom Bcstg. by CBS for \$122,500,000

(1985-86 Vol. 25:39, 43, 49; 26:4-8). Sold as KWK-TV to CBS for \$2,500,000, plus additional \$1,500,000 for building owned by St. Louis Globe-Democrat (1957-58 Vol. 13:36, 39, 43, 44, 48; 14:1, 2). Sale included agreement that CBS turn over CP for Ch. 11 to 220 Television Inc., which in turn issued \$200,000 in debentures to both St. Louis Telecast and Broadcast House, other 2 losers in Ch. 11 hearing. These 3 agreed to terminate all litigation challenging CBS's right to Ch. 11. KWK-TV sellers were Robert T. Corvey (28% as voting trustee), KSTP Inc., St. Paul (23%), Globe-Democrat, (23%), 800 North 12th Inc. (23% held by former owners of KXOX Inc.), Missouri Valley Television stockholders (3%). Two years earlier, Samuel I. Newhouse acquired St. Louis Globe-Democrat and its 23% interest in KWK-TV for \$6,250,000 (1955 Vol. 11:13).

KSDK, St. Louis (Ch. 5)—Pulitzer Publishing traded station to Multimedia Inc. for \$8,250,000, plus WXII, Winston-Salem, NC & WYFF-TV (formerly WFBC-TV), Greenville, SC (1981-82 Vol. 21:12; 22:1, 35).

KTVI, St. Louis (Ch. 2)—Sold by Newhouse Bcstg. Corp. to Times Mirror Co. for \$82,380,000. Sale included WAPI-TV (WVTM-TV), Birmingham, AL; WSYE-TV (WETM-TV), Elmira, NY; WSYR-TV (WSTM-TV), Syracuse, NY; WTPA (WHMT-TV), Harrisburg, PA (1978-79 Vol. 18:50; 19:19). Newhouse Broadcasting Corp. increased its holdings to 100% through purchase of 74% for \$7,576,777 from Harry Tenenbaum, Paul E. Peltason and associates (1964 Vol. 4:19, 24). Previously 22.7% was acquired by St. Louis Globe-Democrat (Newhouse) for \$172,000 plus loan of \$360,000 from Harry Tenenbaum & Paul E. Peltason, after KWK-TV, in which Globe-Democrat had 23% interest was sold to CBS (1957-58 Vol. 13:45, 14:12).

KMOS-TV, Sedalia (Ch. 6 ETV)—Sold by Mid-America TV Co. to Central Missouri State University for \$1,000 (1977-78). Previously sold to owners of KRGC, Jefferson City, MO for \$200,000 by Metropolitan Bcstg. Co. under package deal in which it acquired KMBC-TV-AM, Kansas City and KMOS-TV from Cook Paint & Varnish Co. for \$10,400,000 (1960 Vol. 16:52; 17:6, 31). Owners of KRGC purchased it as KDRO-TV from Milton J. Hinelein and associates for \$50,000 and assumption of \$127,661 obligations (1958 Vol. 14:50). Note: For 1965 sale with KRGC, Jefferson City, see KRGC. Station is now a non-commercial operation.

KDEB-TV, Springfield (Ch. 27)—As KMTG sold to Charles Woods by Kenneth E. Meyer, et al., for \$12,100,000 (1985).

KSPR, Springfield (Ch. 33)—For sale to Gotrin Communications, see KCPM, Chico, CA. Sold to Telepictures Corp. by Farrell P. Jones, et al., for \$3,470,000 (1984 Vol. 24:41).

KYTV, Springfield (Ch. 3)—Sold by Harte-Hanks to Schurz Communications Inc. for \$50,800,000 (1987 Vol. 26:46, 48). Sold by Springfield TV Inc. to Harte-Hanks Communications Inc. for \$20,582,500 (1978 Vol. 18:21). 50% interest previously sold by Springfield TV Inc. to Mark Twain Media Inc. for \$1,000,000 (1976).

Montana

KULR-TV, Billings (Ch. 8)—Harriscope Bcstg. Corp. sold station for \$12,200,000 including KTWO-TV, Casper, WY to Wooster Republican Printing Co. (1986 Vol. 26:45). Sold for nearly \$446,000 to Harriscope Bcstg. Corp. of California by Crain-Snyder Television Inc. (1966 Vol. 6:46). Previously 51% control sold by Crain-Snyder TV Inc. for \$33,000 under reorganization in which new owners became Rex Baker with 44%; Thor Myhre, 28%; Arthur Miller, 28% (1965). Sold as KGH-TV-AM by P. N. Fortin (50%) and Warren J. & Kenneth L. Hancock (25% each) for \$745,000 to Crain-Snyder TV Inc. (in which Fortin held 12.5%, the two Hancocks, 6.25% each). In a contingent sale, Crain-Snyder sold KGH(AM) to George C. & Wida G. Hatch for \$204,285 (1962 Vol. 2:52).

KTVQ, Billings (Ch. 2)—Sold by Joseph S. Sample to S.J. Inc. (George D. Lilly) for \$18,900,000 (1983). Sale included KQLF-TV, Butte; KRTV, Great Falls & KPAX-TV, Missoula, MT. Montana Network, TV-AM licensee corporation, bought up stock of J. Carter Johnson and 11 other stockholders for \$403,650. Control of corporation acquired by Joseph S. Sample, who increased holdings from 10.8% to 93.28% by paying \$136,425 for stock held by C. L. Crist & V. V. Clark (1956 Vol. 12:45, 50). Sample's holdings later increased to 99.3%.

KCTZ, Bozeman (Ch. 7)—Big Horn Communications purchased station for \$275,500 & assumption of liabilities from Bee Bcstg. Assoc. (1988).

KTVM, Butte (Ch. 6)—See KECI-TV, Missoula, MT.

KXLF-TV, Butte (Ch. 4)—For latest sale, see KPAX-TV, Missoula, MT. For previous sale, see KTVQ, Billings, MT. Sold with KQLF(AM) & KQLJ-TV-AM, Helena, MT to Joseph S. Sample by Ed Craney, agent for Z Net, for over \$1,575,000. Sample later transferred Helena TV & radio to Helena TV Inc., cable system there, for \$400,000 (1960 Vol. 16:42; 17:4).

■ **KXGN-TV, Glendive (Ch. 5)**—Sold by Glendive Bcstg. (Lewis W. Moore Sr., et al.) to Stephen A. Marks for \$545,000 plus \$148,750 covenant not to compete and \$6,250 consulting agreement (1990 Vol. 30:17).

KFBB-TV, Great Falls (Ch. 5)—Sold to Wooster Republican Printing Co. by Advance Corp. for \$5,250,000 (1982 Vol. 22:8). Sold to Advance Corp. (Donald P. Nathanson, et al.) by Harriscope Bcstg. Corp. (1977). Purchased by Harriscope from David E. Bright, Ernest Scanlon and Daniel O'Shea for \$850,000 (1962 Vol. 2:11, 22). Previously sold with KFBB(AM) by Joseph P. Wilkins to Bright, Scanlon and O'Shea for approximately \$1,000,000 (1960 Vol. 16:3, 5).

KRTV, Great Falls (Ch. 3)—For sale to present owner, see KPAX-TV, Missoula, MT. For previous sale, see KTVQ, Billings, MT. Sold by Snyder & Assoc. to Garyowen-Cascade TV Inc. (Montana Network, KOOK-TV, Billings; Garyowen Butte TV, KQLF-TV, Butte) for \$1,070,000 (1968). Previously transferred from Francis N. & Robert R. Laird to Snyder & Associates, which assumed liabilities totaling \$59,680 with \$19,000 owed Snyder by Lairds cancelled (1958 Vol. 14:40).

KTVH, Helena (Ch. 12)—Sold to Big Sky Bcstg. L.P. (Radeck Bcstg. Inc., gen. partner) for \$2,500,000 including non-compete covenant (1988). Donald G. Bradley & Lyle A. Courtnage bought station as KTVG for \$1,500,000 (1985). Sold as KTCM to Lynn H. & Karen L. Koch by Tim Babcock for \$850,000 (1979). As KBLL-TV control (56 2/3%), purchased by Tim Babcock through stock purchase from Paul McAdam & A. W. Scribner for \$201,421 (1968); Bob Magness retained 43 1/3% interest. Sold with KBLL(AM) to Capital City by Helena TV Inc. (cable system operator in that city) for \$5,000 and assumption of \$255,000 liabilities (1963 Vol. 3:23). For details of previous sale, see KQLF-TV, Butte, MT.

KCFW-TV, Kalispell (Ch. 9)—See KECI-TV, Missoula, MT.

KYUS-TV, Miles City (Ch. 3)—Sold to KOUS-TV Inc. by Custer Bcstg. Corp. (David G. Rivenes & L. B. Foster) for \$200,000 (1984).

KECI-TV, Missoula (Ch. 13)—Sold as KGOV-TV with KTVM, Butte & KCFW-TV, Kalispell, MT by Dale G. Moore to Eagle Communications Inc. (Precht Communications Inc., 80%; Advance Corp., 20%) for \$8,000,000 (1978). Previously, 79.36% was sold to Moore by A. J. Mosby, who retained 20.63% (1964 Vol. 4:32, 38). Moore's holdings later increased.

KPAX-TV, Missoula (Ch. 8)—S.J. Inc. sold station to Evening Post Publishing Co. with KQLF-TV, Butte & KRTV, Great Falls, MT for \$21,000,000 & \$3 million non-compete covenant (1986). For prior sales, see KTVQ, Billings, MT.

Nebraska

KCAN, Albion (Ch. 8)—Amaturo Group sold station as KBGT-TV for \$3,000,000 to Citadel Communications Co. Ltd. (1986). For previous sale, see KHGI-TV, Kearney, NE.

KGIN, Grand Island (Ch. 11)—See KOLN, Lincoln, NE.

KWNB-TV, Hayes Center (Ch. 6)—See KHGI-TV, Kearney, NE.

KHGI-TV, Kearney (Ch. 13)—Sale to Sterling Communications Inc. (Jeannine R. Custardo & Angela D'Agostino) from Gordon Bcstg. Inc. including KWNB-TV Hayes Center & KSNB-TV Superior, NE for \$12,000,000 was never consummated (1989). Gordon Bcstg. (Robert D. Gordon) bought station with KWNB-TV, Hayes Center & KSNB-TV Superior from Amaturo Group Inc. for \$10,000,000 (1985-86). Sold by NTV Enterprises to Amaturo Group Inc. for \$8,000,000 (1979 Vol. 19:24). Sale included KBGT-TV, Albion; KWNB-TV, Hayes Center; KSNB-TV, Superior, all NE. Sold as KHOL-TV by Bi-States Co. (F. Wayne Brewster, et al.) to NTV Enterprises Inc. along with satellites KCNA-TV, Albion; KWNB-TV, Hayes Center & KSNB-TV, Superior, all NE for \$1.9 million (1974).

KOLN, Lincoln (Ch. 10)—Gillett Communications assigned station's license to Busse Bcstg. for \$45,000,000 including KGIN(TV), Grand Island, NE & WWMT(TV), Kalamazoo, MI (1987 Vol. 27:40, 44). For sale to Gillett Communications, see WWMT, Kalamazoo, MI. Purchased as Ch. 12 outlet with KOLN(AM) by Fetzer Broadcasting Co. from Edwin M. O'Shea-Barrett S. Martin in-

terests for \$145,000 cash plus assumption of about \$500,000 in liabilities. (1953 Vol. 9:30, 34). Fetzer interests also purchased KFOR-TV, Lincoln (then Ch. 10) for \$300,000 from James Stuart, and FCC authorized KOLN-TV to take over KFOR-TV's Ch. 10 (1954 Vol. 10:13, 14). Ch. 12 turned over to U. of Nebraska by Fetzer interests. Now operated as non-commercial KUON-TV (1954 Vol. 10:31). In 1955 John Fetzer personally acquired all stock of KOLN-TV.

KSNK, McCook (Ch. 8)—See KSNC, Great Bend & KSNW, Wichita, KS.

KNOP-TV, North Platte (Ch. 2)—92.7% control, including KNOP(AM), sold to Fer-Rich Bcstg. Co. (ownership interlocking with cable systems) for \$106,150 by group headed by Fred E. Shrake & Mac Smock (1967).

KETV, Omaha (Ch. 7)—Sold to KETV Television Inc. (Pulitzer Publishing Co.) by Peter Kiewit Sons' Inc. for \$8,900,000 plus assumption of liabilities of \$553,000 (1976 Vol. 15:45). Sold with parent Herald Corp., publisher of Omaha World Herald to Peter Kiewit Sons' Inc. for \$41,400,000 (1962-63 Vol. 2:45; 3:23).

KMTV, Omaha (Ch. 3)—For sale to Lee Enterprises Inc., see KGLN(TV), Tucson, AZ. 25% held by Central Bcstg. Co. (WOC-TV-AM, Davenport, IA) purchased for \$550,000 in Feb. 1960 by KMTV licensee May Bcstg. Co., which increased its holdings to 100%. This transaction did not require FCC approval and was not reported in Television Digest until year later (1961 Vol. 17:9).

WOWT, Omaha (Ch. 6)—Sold as WOW-TV by Meredith Corp. to Chronicle Bcstg. for \$9,158,500 (1975 Vol. 15:6, 8). Purchased with WOW(AM) by Meredith interests for \$2,525,000 from Francis P. Matthews and John J. Gillen estate, purchaser acquiring surplus account of \$720,000 (1951 Vol. 7:32, 39).

KSTF, Scottsbluff (Ch. 10)—See KGWN-TV, Cheyenne, WY.

KSNB-TV, Superior (Ch. 4)—See KHGI-TV, Kearney, NE.

Nevada

KVVU-TV, Henderson-Las Vegas (Ch. 5)—Johnny Carson, et al., sold station to Independent Corp. for \$27,500,000 & assumption of \$8,500,000 debt (1985 Vol. 25:3). Sold by Independent Bcstg. Corp. to Carson Bcstg. Corp. for \$5,500,000 (1978-79 Vol. 18:25; 19:14, 16). Sold as KHBV by Levin-Townsend Enterprises Inc. to Independent Bcstg. Corp. for \$250,000 plus assumption of liabilities not to exceed an additional \$707,735. Previously sold to Levin-Townsend for \$340,000 by Nevada Communications Inc. (1969 Vol. 9:18).

KLAS-TV, Las Vegas (Ch. 8)—Sold by Summa Corp. to Landmark Communications Inc. for \$9,587,500 (1978 Vol. 18:7). Sold by H. M. Greenspun to Hughes Tool Co. (later Summa Corp., 100% owned by Howard Hughes) for \$3,650,000 in cash plus assumption of obligations (1967-68 Vol. 7:44; 8:6). 67.525% control acquired by Herman Greenspun, publisher of Las Vegas Sun, who increased holdings from 22.77% by paying R. G. Jolley \$50,000 for 124.5

Sales & Transfers—Nevada

shares—Jolley also selling his remaining 500 shares back to company for \$270,000 (1956-57 Vol. 12:25; 13:9). Greenspun's holdings later increased to 76.12%.

KTNV, Las Vegas (Ch. 13)—Sold as KSHO-TV by Arthur Powell Williams, et al., to The Journal Co. for \$13,500,000 (1979 Vol. 19:8). Arthur Powell Williams & family bought 50% of stock, increasing holdings to 100%, for \$1,157,481.76 (1974). Control transferred by Ch. 13 of Las Vegas Inc. from Lewis B. Atkin, C. R. Pat Clark, Robb C. Johnson, William M. Laub, William R. Morse, Richard Kent Oram, William D. Stiles, John A. Ettlinger (retaining 31.4%), Frank E. Feder (retaining 0.6%) & Leonard Phillips (retaining 8%) to Arthur Powell Williams (50%) for \$350,000. Earlier operated by interim corp. composed of applicants prior to grant to Talmac Inc. (later Ch. 13 of Las Vegas). 78% of licensee Television Co. of America Inc., owned by Nevada Bcstrs. Fund Inc. was purchased by Arthur Powell Williams for \$115,000. Then license transferred from TV Co. of America Inc. to Harry Wallerstein, bankruptcy trustee. 90% control sold previously to Nevada Broadcasters Fund Inc. (R. G. Jolley, A. H. Kelson & James C. Wallentine) for \$137,500 by Mervyn L. & Nathan Adelson, with Mervyn retaining 10% interest (1959 Vol. 15:42, 45). Adelsons acquired it from Albert Zugsmith group for \$70,000 (1957 Vol. 13:34, 42, 47). Zugsmith got TV & KEMI(AM), Henderson from Moritz Zenoff for \$300,000 including liabilities (1956 Vol. 12:24, 38, 48).

□ **KBLR, Paradise (Ch. 39)**—Rose Communications (Glenn A. Rose) is selling station to TGN Productions Inc. (John Locke, Donald Mustain & Clifford A. Jones) for \$1,900,000 (1990 Vol. 30:35).

KRNV, Reno (Ch. 4)—Sold as KRCL by Circle L Inc. to Sunbelt Bcstg. (James E. Rogers, et al.) for \$24,450,000 (1989).

KTVN, Reno (Ch. 2)—Sold to Sarkes Tarzian Inc. by Lee D. Hirschland, et al., for \$12,500,000 including non-compete covenant (1979-80 Vol. 19:44).

New Hampshire

□ **WNHT, Concord (Ch. 21)**—The Flatley Co. is selling off-air station to Stephen M. Mindich for \$1,500,000 (1990). Sold to Thomas Flatley by John Gikas & Frances D. Shaine for \$3,300,000 plus non-compete & loan agreement (1984 Vol. 24:33). Station left air in March 1989.

■ **WNNE-TV, Hanover (Ch. 31)**—See Hartford, VT.

WMUR-TV, Manchester (Ch. 9)—Sold to the Commercial Dispatch Publishing Co., Columbus, MS by United TV Co. of NH for \$5,000,000 (1981). Earlier sale with KECC-TV, El Centro, CA to Acton Corp. for \$3,000,000 plus \$500,000 promissory note, was dismissed by FCC (1978 Vol. 17:50). Purchased for \$500,000 by Richard Eaton from estate of Francis P. Murphy (1958-59 Vol. 14:51; 15:2, 6).

WGOT, Merrimack (Ch. 60)—Sold to Paugus Television Inc. (Estate of Roger L. Putnam, et al.) by Neal Cortell & S. Joseph Hoffman for \$1,350,000 (1989).

New Jersey

WNJU, Linden (Ch. 47)—See New York, NY-Newark, NJ.

Newark—See New York, NY.

Paterson—See New York, NY.

Secaucus—See New York, NY.

WHSP, Vineland (Ch. 65)—Asbury Park Press Inc. sold station as WSJT to Home Shopping Network for \$23,000,000 (1986 Vol. 26:52). Sold to Asbury Park Press by Trustee-in-Bankruptcy for \$3,000,000 (1985 Vol. 25:45).

WMGM-TV, Wildwood (Ch. 40)—Sold as WCMC-TV by Jersey Cape Bcstg. Corp. to South Jersey Bcstg. Corp. for \$324,000 (1978 Vol. 17:44). Sale approved in 1981. CP sold with WCMC-AM-FM to Jersey Cape Bcstg. Corp. for \$590,000 by Francis J. Matrangola, who retained 0.1% interest (1965 Vol. 5:12, 29).

New Mexico

KGSW-TV, Albuquerque (Ch. 14)—Galaxy-Southwest TV sold station to Mountain States Bcstg. (Providence Journal) for undisclosed amount (1984 Vol. 24:40).

KNAT, Albuquerque (Ch. 23)—Trinity Bcstg. sold to All American TV Inc. (Cruz S. Arguinzoni, et al.) for \$2,500,000 (1989). Sold for \$2,250,000 to Trinity Bcstg. Network by Carson Communications (1985). Sold as KLKK-TV to Carson Communications Corp. (John W. Carson, Neil Simon, et al.) by New Mexico Vision Inc. (Eddie L. Pena, et al.) for \$2,875,000 plus assumption of \$830,161 debt.

KOAT-TV, Albuquerque (Ch. 7)—Sold by Steinman Stations to Pulitzer Publishing Co. for \$5,000,000 (1968-69 Vol. 8:50, 9:19). Sold with KVOA-TV, Tucson, AZ (Ch. 4) for \$3,250,000 to Steinman Stations by Alvarado Television Inc. (1962 Vol. 2:34). Previously, Alvarado Television merged with KVOA-TV, Tucson, in deal in which Clinton D. McKinnon became 40% owner of both stations; for details see KVOA-TV (1959 Vol. 15:34, 40). Clinton D. McKinnon acquired 100% ownership of KOAT-TV for approximately \$800,000 (mainly in obligations) from A. M. Caldwell-Water Stiles group (1957 Vol. 13:2, 6).

KOB-TV, Albuquerque (Ch. 4)—Sold with KOB(AM) to KSTP Inc. (Stanley E. Hubbard) for \$1,500,000 by Time Inc. and Wayne Coy, each 50% owner (1957 Vol. 13:2, 11). Sale was made to comply with FCC 5-limit rule in view of Time Inc.'s acquisition of Biter group; see WRTV, Indianapolis (1956 Vol. 12:51-52). It was first TV to be acquired by Time Inc., having been purchased with KOB for \$900,000, including net quick assets of \$300,000, from T. H. Pepperday, publisher of Albuquerque Journal (1952 Vol. 8:9, 16, 17, 22).

KVIO-TV, Carlsbad (Ch. 6)—Sold as KAVE-TV with KVIA-TV (formerly KELP-TV), El Paso, TX, see listing for that station. Sold to John B. Walton Jr. for \$326,425 by John Deme (1966 Vol. 6:22, 37). Sold with KAVE(AM) to Deme by Edward P. Talbott and associates for \$168,000 (1963 Vol. 3:9, 25). Previously, 54.16% of KAVE-TV-AM was sold by Nancy H. Battison for \$43,500 to Ralph V. Davis, who became 26% owner,

and Edward P. Talbott who increased holdings to 51% by purchasing additional unissued stock from corporation (1958 Vol. 14:2, 8). Mrs. Battison purchased control of KAVE and CP for KAVE-TV for \$150,000 from group headed by Val Lawrence, gen. mgr. of KROD-TV, El Paso, but Talbott retained his 16% of stock (1955 Vol. 11:32, 45).

KVIH-TV, Clovis (Ch. 12)—Sold as KMCC to Marsh Media Inc. by McAlister TV for \$1,500,000 (1986 Vol. 26:31). Sold as KFDW-TV to McAlister Television Enterprises by Mel Wheeler Inc. for \$650,000 (1979). Sold to Mel Wheeler Inc. by Bass Bcstg. Co. for \$600,000 (1976). Control obtained by Perry R. Bass when all stock of Sid W. Richardson Foundation was sold to licensee for \$2,295,000. Deal included KFDA-TV, Amarillo (1965). Sold as KICA-TV by John H. Marshall and family for \$350,000 to Texas State Network Inc. (1963-64). Previously sold as KVER-TV with radio by Texas-New Mexico Bcstg. Co. to Marshall Enterprises Inc. under \$295,000 lease arrangement, which included \$10,000 option to purchase (1961 Vol. 17:38). Transferred as KICA-TV-AM to Texas-New Mexico Bcstg. Co., in which KDLB-TV, Lubbock, TX held 50% stock interest and voting control, with former co-equal owners Mae Strauss & Frank Lesley retaining 25% each. Transaction involved \$100,000 in debentures and \$96,149 in notes (1959 Vol. 15:38, 43). Mae Strauss & Frank Lesley acquired full control by purchasing 1/3 interest for \$36,666 from Garfield C. Packard (1957 Vol. 13:18, 22).

KOBF, Farmington (Ch. 12)—Sold as KIVA-TV to Hubbard Bcstg. for \$2,350,000 plus \$1,480,000 consulting agreement (1983). Sold to Center Group Bcstg. Inc. for \$150,028 (1980-81). Sold by Gerald R. Proctor, et al., to John R. and Connie T. Catisis, et al., for \$769,000 (1976-77).

KZIA, Las Cruces (Ch. 48)—Sold as KASK-TV by Lynn Dubois, Receiver, to Southwestern Bcstg. Co. Inc. for \$800,000 (1989). Logan D. Matthews & associates sold off-air station for \$825,000 to Roy E. Henderson (1987).

KBIM-TV, Roswell (Ch. 10)—Sold by Holsum Inc. to New Mexico Bcstg. Co. Inc. (Margaret Ann Hebenstreit & Lee Enterprises) for \$5,000,000 (1989).

KOBR, Roswell (Ch. 8)—Sold as KSW-TV to Caprock Telecasting Inc. with KCB-D-TV, Lubbock, TX and spun off to Hubbard Bcstg. for \$2,000,000 (1983). Sold to State-Record Co. by Bryant Radio & TV Inc. For details see KCB-D-TV Lubbock, TX. Previously sold by John Barnett Estate to Bryant Radio & TV Inc. (KCB-D-TV-AM Lubbock, TX) for \$493,375 (1968 Vol. 8:21).

KKTO, Santa Fe (Ch. 2)—Sold as KNMZ-TV by New Mexico Media Ltd. to Sunbelt Bcstg. Co. for \$3,000,000 (1988).

New York

WCDA, Albany (Ch. 41)—83.8% control purchased by Lowell Thomas-Frank Smith group, along with WROW(AM), for \$298,800 cash plus assumption of \$380,000 obligations, with Louis H. Gross retaining 7.88% and Congressman Dean Taylor, 8.66%. Call letters formerly WROW-TV (1954-55 Vol. 10:42, 45, 49, 51; 11:1, 3, 5, 6, 9, 18, 20, 45). Dec. 1, 1957 station changed call letters to WTEN and began operating on Ch. 10,

having consolidated holdings in WTEN and WTVD, Durham, NC under new Capital Cities Broadcasting Corp. (1957 Vol. 13:49, 51).

WTEN, Albany (Ch. 10)—Sold with WCDC(TV), Adams, MA by Knight-Ridder to Young Bcstg. Inc. for \$32,000,000 (1988-89 Vol. 28:41; 29:13). Sold with WCDC, Adams, MA; WJRT-TV, Flint, MI & WPRI-TV, Providence, RI by Poole Bcstg. Co. to Knight-Ridder Newspapers for \$49,631,950 (1977 Vol. 17:26). Sold with WCDC, Adams, MA by Capital Cities Bcstg. to Poole Bcstg. for \$19,000,000 (1970). For earlier sales see WCDA, above.

WXXA-TV, Albany (Ch. 23)—James D. Boaz (Albany 23 Inc.) sold station to Heritage Bcstg. Co. (Mario F. Iacobelli) for \$9,900,000 including covenant not to compete (1986 Vol. 26:30).

WMHX, Albany-Schenectady (Ch. 45 ETW)—Station was sold by Union Street Video Inc. as WUSV, a commercial station, to Mohawk Council on Educational Television for \$1.8 million (1987). Proposed sale to Sudbrink Bcstg. by Union Street Video for \$1,200,000 was dismissed by FCC (1987). Sale by Union Street Video to U. Bertram Ellis was granted by FCC but never consummated. Now operating as a non-commercial station.

WNYT, Albany-Schenectady (Ch. 13)—For Viacom sale to National Amusements Inc., see WHEC-TV, Rochester, NY. Merger of Sonderling Bcstg. with Viacom Bcstg. Inc. for stock & cash approved when call letters were WAST (1978-79 Vol. 18:12, 25, 41; 19:46). Previously sold by Glen Alden Corp. to Sonderling Bcstg. Corp. for \$8 million (1968 Vol. 8:20, 46).

WRGB, Albany-Schenectady-Troy (Ch. 6)—Sold to Freedom Newspapers Inc. by Universal Communications Corp. for \$56,000,000 (1985-86 Vol. 25:31, 44). Sold to Universal Communications Corp. (John D. Backe, et al.) by General Electric Bcstg. for \$35,000,000 (1982-83 Vol. 22:48; 23:18).

□ **WOCD, Amsterdam (Ch. 55)**—Amsterdam Bcstg. proposed sale of station to Capital District Bcst. Partners (Charles A. Cohen, principal) for \$1,500,000 including covenant not to compete (1989). Sale was approved by FCC but not consummated.

WMGC-TV, Binghamton (Ch. 34)—Pinnacle Communications sold station for \$5 million to Citadel Communications (1986). Sold as WBJA-TV to Pinnacle Communications Inc. for \$800,000 (1978). 63.5% sold by Alfred E. Anscombe & James E. Greeley to NY group consisting of Gerald Arthur, Oliver Lazare & J. J. L. Hessen for \$35,000 and assumption of \$656,000 in obligations. Sale included CP for WEPA-TV (Ch. 66), Erie, PA (1966 Vol. 6:34).

WICZ-TV, Binghamton (Ch. 40)—Sold to Stainless Inc. (Henry J. Guzewicz) for \$780,000 (1970 Vol. 10:31) by Binghamton Press (Gannett). Previously CP included with sale of WINR(AM) for \$165,000 to Gannett by group headed by Mayor Donald W. Cramer. Sold to Peter Bordes and Joseph L. Rosenmiller in summer of 1956 (1956-57 Vol. 12:36, 46; 13:2).

WBNG-TV, Binghamton (Ch. 12)—Sold as WBNF-TV by Triangle Publications Inc. to Gateway Communications Inc. for \$16,000,000 (1972 Vol. 11:50, 12:39). Sale included WFBG-TV-AM-FM Altoona &

WLYH-TV Lancaster-Lebanon, PA. Previously sold with WNEF for \$3,000,000 to Triangle Publications Inc. (Walker Annenberg) by John C. Clark interests (1955 Vol. 11:11, 19).

WBUF, Buffalo (Ch. 17)—Sold to NBC for \$312,000 by Sherwin Grossman-Garry Cohen group (1955 Vol. 11:9, 11, 15, 39, 41, 45, 48, 49, 53). Note: NBC took station off air Sept. 30, 1958 and dropped CP Oct. 10, 1958 (1958-59 Vol. 14:34, 36, 38, 46; 15:8, 9, 13).

WGRZ-TV, Buffalo (Ch. 2)—Tak Communications bought station from George D. Lilly, et al. for \$85,000,000 including non-compete covenant (1988 Vol. 28:19). General Cinema Corp. sold station to venture group, WGRZ Acquisition Corp. for approx. \$56,000,000 (1986 Vol. 26:13, 40). Traded to General Cinema Corp. by Taft Bcstg. as WGR-TV for WCIX(TV), Miami (1983). Sold with WGR-AM-FM in package including WDAF-TV-AM-FM, Kansas City, MO and WNEP-TV, Scranton, PA for \$28,500,000 to Taft Bcstg. by Transcontinent Television Corp. (1963-64 Vol. 3:15, 16, 31; 4:8, 15). Contingent on sale of Transcontinent for properties to Taft was sale of KFMB-TV-AM-FM, San Diego to Midwest TV Inc. for \$10,000,000 and sale of KERO-TV, Bakersfield, CA to Time Inc. for \$1,500,000.

WIVB-TV, Buffalo (Ch. 4)—King World Productions Inc. (Roger King, chmn.) purchased station from Howard Publications Inc. for \$76,965,000 including consulting agreement & non-compete covenant (1988 Vol. 28:26). Sold as WBEN-TV to Buffalo Bcstg. Co. Inc. (Howard Publications Inc., multiple newspaper owner) by WBEN Inc. (Buffalo Evening News) for \$25,500,000 (1977 Vol. 17:22).

WKBW-TV, Buffalo (Ch. 7)—Sold to Queen City Bcstg. of New York Inc. for \$65,000,000 in conjunction with Capital Cities purchase of ABC Cos. (1985 Vol. 25:20, 30, 32). Sold with WKBW(AM) to Capital Cities Bcstg. Corp. for \$14,000,000 by Clinton H. Churchill and associates (1961 Vol. 17:22, 32).

WNYB-TV, Buffalo (Ch. 49)—Niagara Frontier Bcstg. Partnership sold to Tri-State Christian TV Inc. (Garth W. Coonce, et al.) for \$2,500,000 (1989 Vol. 29:36).

■ **WUTV, Buffalo (Ch. 29)**—Sold by Citadel Communications to Act III (Norman Lear) for approximately \$46,000,000 including covenant not to compete (1989-90 Vol. 29:36; 30:26). Sold to Citadel Communications Corp. (Philip J. Lombardo) by Whitehaven Entertainment Corp. for \$15,200,000 (1984 Vol. 24:29). Sold by Ultravision Bcstg. Co. Inc. to Whitehaven Entertainment Corp. for \$3,500,000 (1977 Vol. 17:31).

WVNY-TV, Carthage-Watertown (Ch. 7)—Sold by Johnson Newspaper Corp. to United Communications Corp. of Kenosha, WI for \$8,100,000 (1980-81).

WETM-TV, Elmira (Ch. 18)—For latest sale, see WSTM-TV, Syracuse, NY. For sale to Times Mirror by Newhouse Bcstg., see KTVI, St. Louis, MO.

■ **WTJA, Jamestown (Ch. 26)**—Sale from Jamestown TV Assoc. to Citadel Communications Co. Ltd. for \$800,000 was dismissed (1990).

WABC-TV, New York (Ch. 7)—Sold to Capital Cities Communications with other American Bcstg. Cos. properties for approx. \$3,400,000,000 (1985-86 Vol. 25:12, 13, 20, 26, 27, 32, 46; 26:1). Transferred as WJZ-TV in merger of American Broadcasting Co. with United Paramount Theatres Corp. (American Bcstg. Companies), along with WENR-TV, Chicago (now WLS-TV); WXYZ-TV, Detroit; KGO-TV, San Francisco; KECA-TV, Los Angeles (now KABC-TV); and AM counterparts. Approved by FCC Feb. 9, 1953 (1953 Vol. 9:7).

WNBC-TV, New York (Ch. 4)—RCA Corp., parent of National Bcstg. Co., was sold to General Electric Co. for \$6.28 billion. Television stations involved were KNBC-TV, Los Angeles, CA; WMAQ-TV, Chicago, IL; WRC-TV, Washington, DC; WKYC-TV, Cleveland, OH as well as WNBC-TV, networks & radio stations (1985-86 Vol. 25:50, 51; 26:2, 7).

WNYW, New York (Ch. 5)—Metromedia sold station as WNEW-TV with KTTV, Los Angeles, CA; WFLD, Chicago, IL; KDFA, Dallas, TX (KRLD-TV) & KRIV, Houston, TX to News America TV Inc. (Rupert Murdoch) for approx. \$2 billion & \$200,000 non-compete agreement (1985-86 Vol. 25:18, 19, 25, 34, 36, 39, 43-46). 21.75% of Metropolitan Bcstg. Corp. (Metromedia), which also owned WNEW(AM), WTTG(TV), Washington, DC and WHK(AM), Cleveland, sold to John W. Kluge and associates for \$4,000,000 by Paramount Pictures Corp. (1958-59 Vol. 14:49; 15:2).

WWOR-TV, New York, NY-Secaucus, NJ (Ch. 9)—Sold to MCA Inc. by RKO General Inc. as WOR-TV for \$387 million (1986-87 Vol. 26:8, 29, 48; 27:13). Merged with Thomas S. Lee Enterprises Inc. (General Tire & Rubber Co.), along with WOR(AM), in November 1951; sale by R. H. Macy Co. involved payment of \$4,500,000 cash or other assets, plus 25-year lease on New York studio & transmitter properties at \$315,000 a year, plus 10% stock interest in Thomas S. Lee Enterprises Inc., later RKO General Inc. (1951 Vol. 7:46). In 1955 R. H. Macy Co. sold its interest in WOR-TV and other stations operated by General Teleradio for \$2,250,000 (1955 Vol. 11:48, 51).

WNET, Newark, NJ-New York, NY (Ch. 13 ETV)—Sold as WNTA-TV to Educational TV for the Metropolitan Area for \$6,200,000 by National Television Associates (1961-62 Vol. 17:27; 1:7, 15). National Television Associates acquired TV (operating as WATV) and WAAT-AM-FM for \$3,500,000, plus \$950,000 in obligations from the Irving Rosenhaus interests (1957-58 Vol. 13:40, 44, 49, 51; 14:10, 14). In 1959 National Telefilm Assoc. was absorbed by National Theaters Inc. following FCC and stockholder approval of merger. In Aug. 1959 corporate name was changed to National Theaters & Television Inc.

WHSE, New York, NY-Newark, NJ (Ch. 68)—Wometco Enterprises Inc. sold station as WWHT with WHSI (then WSNL-TV), Smithtown, NY to Silver King Bcstg. (Home Shopping Network) for \$25,000,000 (1986 Vol. 26:32, 45). For previous sale, see WTVJ, Miami, Fla. 80% interest in former WBTB-TV sold to Wometco Enterprises by Blonder-Tongue Bcstg. Corp. for \$1,600,000 (1976 Vol. 16:11). CP sold in 1972 by Atlantic Video Corp. to Blonder-Tongue Bcstg. Corp. for expenses incurred not to exceed \$500,000.

WNJU, New York, NY-Newark, NJ (Ch. 47)—A. Jerrold Parenchio, Norman Lear & Alan D. (Bud) Yorlkin sold station to Reliance Capital Group for \$60,000,000 (1986 Vol. 26:44). Screen Gems Bcstg. Corp. sold 80% of station to Oak Bcstg. Systems of New York Inc. (Andrew J. Parenchio & Tandem Productions Inc.) for \$5,000,000 (1980 Vol. 20:2); remaining 20% for \$1,000,000 (1982). Screen Gems bought it from New Jersey TV Bcstg. Corp. for \$8,100,000 (1970).

WXTV, New York, NY-Paterson, NJ (Ch. 41)—For sale to Hallmark Cards Inc., see KWEX-TV, San Antonio, TX. Transferred from Trans-Tel Corp. to Spanish International Communications Corp. in merger agreement (1972).

WPTZ, Plattsburgh (Ch. 5)—For buyout of Rollins Communications by Heritage Communications Inc. see KAUT, Oklahoma City, OK. Sold to Rollins Bcstg. Co. by group headed by Carl F. Stohn for \$48,750 cash, plus redemption of preferred stock and assumption of all liabilities; total outlay about \$500,000. Former call letters WIRI (1956 Vol. 12:7, 13).

WTBY, Poughkeepsie (Ch. 54)—Purchased as WFTI-TV from Family Television Inc. by Trinity Bcstg. Network for price not to exceed \$2,714,402 (1982).

WLIG, Riverhead (Ch. 55)—Sale to Ronald C. Haus & Eugene Viglione for \$2,250,000 by WLIG-TV Inc. (Michael C. Pascucci, pres.) was approved but not consummated (1988).

WHEC-TV, Rochester (Ch. 10)—Viacom Inc. was sold to National Amusements Inc. (Summer M. Redstone, et al.) for approx. \$3.4 billion including WHEC-TV, Rochester; WVIT(TV), New Britain, CT; KSLA-TV, Shreveport, LA; KMOV(TV), St. Louis, MO; WNYT(TV), Albany, NY; WMZQ-AM-FM, Washington, DC; WLTV(FM), New York, NY; WRVR-AM-FM, Memphis, TN & KIKK-AM-FM, Houston, TX; cable networks Showtime, The Movie Channel, MTV Networks, Viewer's Choice (pay-per-view); cable systems; programming production, distribution & syndication companies (1987 Vol. 27:6, 10, 11, 15, 18, 19, 20, 23). Viacom proposed sale to MSV Holdings for \$413,900,000 including all TV stations was dismissed (1987 Vol. 27:7, 9). Previously, WHEC-TV traded to Viacom Bcstg. by BENI for KDIA(AM), Oakland, CA & WDIA(AM), Memphis, TN (1983). Sold by Gannett Co. to BENI for \$27,000,000 (1978-79 Vol. 18:20; 19:24).

WOKR, Rochester (Ch. 13)—George Gillett, et al., proposed sale to Falmouth Bcstg. Corp. (David Johnson) for \$52,500,000 but sale was not consummated (1990). For sale to Gillett Group, see WEAU-TV, Eau Claire, WI. Sold by Flower City TV Corp. to Post Corp. for \$15,824,829 (1977 Vol. 17:16).

WROC-TV, Rochester (Ch. 8)—For sale to Ziff Corp. & subsequent sale to Television Stations Partners, see WTOV-TV, Steubenville, OH. Sold with WROC-AM-FM to Rust Craft Bcstg. for \$7,000,000 by Veterans Bcstg. Co. (1964-65 Vol. 4:46; 5:7). Previously sold by Transcontinent Television Corp. for \$6,500,000 to Veterans Bcstg. Co. (WVET-TV), which got \$3,817,500 for its half of Ch. 10 from WHEC-TV, with which it had been sharing the channel (1961 Vol. 17:5, 7, 32; 1:10). Transcontinent acquired station as WHAM-TV-AM & WHFM from Stromberg-Carlson div. of General Dynamics Corp.

for approximately \$5,000,000, then sold the radios (1946 Vol. 12:14, 24, 26, 34).

WUHF, Rochester (Ch. 31)—Sold by Malrite Communications Group Inc. to Norman Lear of Act III Bcstg. Inc. for approx. \$9.5 million (1989 Vol. 29:9).

WXXI-TV, Rochester (Ch. 21 ETV)—CP as WROH sold to Rochester ETV Assn. Inc. for \$850,528 by U. of State of New York (1965).

WHSI, Smithtown (Ch. 67)—Sold as WSNL-TV to Home Shopping Network, see WHSE, New York, NY-Newark, NJ. For previous sale, see WTVJ, Miami, Fla. Wometco Enterprises bought 75% of station from Robert A. Rosen, et al., for \$3,600,000 (1980 Vol. 20:2, 3).

WIXT, Syracuse (Ch. 9)—Transcontinent Communications Corp. (Coca Cola Bottling Co. of NY, et al.) sold station to Barry A. Ackerley, et al. for \$13,800,000 (1982 Vol. 22:7). Sold as WNY5-TV by The Outlet Co. to Coca-Cola Bottling Co., Larry H. Israel, et al., for \$11,000,000 (1977 Vol. 17:24, 36).

WSTM-TV, Syracuse (Ch. 3)—Sold with WETM-TV, Elmira, NY & WHTM-TV, Harrisburg, PA to Smith Bcstg. Group for approx. \$79,000,000 (1985-86 Vol. 25:39; 26:17). Sold as WSyr-TV by Newhouse Bcstg. Corp. to Times Mirror Co. for \$82,380,000 (1978-79 Vol. 18:50; 19:19). Sale included WVTM-TV, Birmingham, AL; KTVI, St. Louis, MO; WETM-TV, Elmira, NY; WHTM-TV, Harrisburg, PA.

■ **WSYT, Syracuse (Ch. 68)**—Thomas J. Flatley sold station to Encore Communications (Charles McFadden) for \$7,000,000 including a non-compete covenant & assumption of liabilities (1990).

WKTV, Utica (Ch. 2)—Sold (as Ch. 13) with WKAL(AM), Rome, NY to Paul F. Harron, Gordon Gray and associates for \$4,000,000 including transfer of \$1,072,451 surplus by owners of Kallet Theatres (1958-59 Vol. 14:45, 46, 49; 15:1).

WFXV, Utica (Ch. 33)—John F. Bunkfeldt bought 25% interest in WTUV from Craig L. Fox & Kevin O'Kane for \$85,000 (1986).

■ **WWTI, Watertown (Ch. 50)**—Moreland Broadcast Assoc. sold as WFYF to Watertown Television Corp. for assumption of over \$4,269,000 debt (1990).

North Carolina

WASV-TV, Asheville (Ch. 62)—Sold to Robert J. Murley, et al. for \$115,000 & stock (1988).

■ **WHNS, Asheville (Ch. 21)**—Sold by Pappas Telecasting to Cannell Communications L.P. for \$21,000,000 (1989-90 Vol. 29:47; 30:13, 35). Sold as WANC-TV by The Thoms Bcstg. Cos. Inc. to Harry J. Pappas for \$206,000 (1979 Vol. 19:25).

WLOS, Asheville (Ch. 13)—Sold by Wometco Bcstg. Co. (KKR) to Anchor Media Inc. for \$50,000,000 (1987 Vol. 27:11). For previous sale to KKR, see WTVJ, Miami, Fla. Control of TV and WLOS(AM) acquired by WTVJ Inc. (Wometco Enterprises) when it bought stock of Charles B. Britt group (35.26%) for \$277,940, increasing WTVJ holdings to 72.1%. WTVJ also held option acquired from Asheville Citizen and Times

Sales & Transfers—North Carolina

for 4276 shares of unissued stock (1958 Vol. 14:10, 29). WTVJ acquired original 36.9% from individual stockholders. Approximately \$1,000,000 was involved in all stock transactions, including obligations assumed (1957 Vol. 13:47).

WJZY, Belmont (Ch. 46)—Capitol Bcstg. Co. Inc. (James F. Goodman, principal) bought station from Metro-Crescent Communications for \$730,360 plus \$620,000 non-compete covenant (1987).

WAAP, Burlington, (Ch. 16)—Sold as WRDG to Jack Rehburg by KFG for \$2,800,000 (1985).

WCCB, Charlotte (Ch. 18)—Sold as off-air WUTV to Mecklenburg Television Bcstrs. Inc. (Cy N. Bahakel) for \$175,000 by Century Advertising (1964 Vol. 4:26, 35). Previously, transfer of control of Century Advertising for \$34,000 was approved by FCC and off-air WQMC resumed Sept. 5, 1961 as WUTV (1961 Vol. 17:10), only to go dark May 16, 1963. While in off-air CP status, Century Advertising (of which Deadwyler was part owner) acquired WQMC from Hugh A. Deadwyler in deal in which station was to get \$125,000 loan (1957 Vol. 13:7). Hugh Deadwyler acquired station as WAYS-TV from G. W. Dowdy and associates for token \$4 in Dec. 1954, then took it off air March 15, 1955 (1955 Vol. 11:12).

WCNC-TV, Charlotte (Ch. 36)—Odyssey Channels Inc. & Channel 36 Inc. sold station as WPCQ-TV to Providence Journal Bcstg. Corp. for \$30,000,000 (1988). Buyout of controlling interest for \$50,000,000 by Michael Finkelstein was proposed but was not consummated (1987). Westinghouse Bcstg. & Cable sold station to Odyssey Partners for \$24,250,000 (1984 Vol. 24:15). Sold as WRET-TV to Westinghouse Bcstg. Co. Inc. by Turner Bcstg. Corp. for \$20,000,000 (1979-80 Vol. 19:21; 20:18). Sold as WCTU-TV to Turner Bcstg. by Emile F. Kratt, Receiver, for \$1,225,000 (1970).

WSOC-TV, Charlotte (Ch. 9)—Sold as WSOC(AM) for \$5,600,000 by E. E. Jones and associates to group headed by James M. Cox Jr. (1959 Vol. 15:5, 15).

WPTF-TV, Durham (Ch. 28)—Sold as WRDU-TV by Triangle Telecasters Inc. to Durham Life Bcstg. for \$1,125,000 plus \$1,150,000 in debentures and future sum not to exceed \$800,000 contingent on station's performance in following 7 years (1976 Vol. 17:5).

WTVB, Durham (Ch. 11)—Purchased by Durham TV Co. Inc. (controlled by Lowell Thomas interests, Capital Cities Communications Corp.) for \$1,621,800 from founding group headed by Harmon L. Duncan and J. Floyd Fletcher, with Duncan and Fletcher also holding stock in Durham TV Co. Inc. (1957 Vol. 13:14, 21).

WKFT, Fayetteville (Ch. 40)—Sold to Central Carolina TV Inc. by Norman J. Suttler, et al. for \$5,175,000 (1985 Vol. 25:15).

WFMY-TV, Greensboro (Ch. 2)—Harte-Hanks sold this station & WTLV(TV), Jacksonville, FL to Garnett Co. for \$155 million (1987-88 Vol. 27:42, 49). Sold to Harte-Hanks Newspapers Inc. by Landmark Communications Inc. for \$19,000,000 (1976 Vol. 16:27). Sold with Greensboro News & Record to owner of WTAR-TV, Norfolk, VA for \$17,000,000 (1964 Vol. 4:36, 49, 51).

WGGT, Greensboro (Ch. 48)—Atlantic TV Ltd. Partnership proposed buying station from Guilford Telecasters for \$11 million (1985 Vol. 25:13), but sale was never consummated.

WLXI-TV Greensboro (Ch. 61)—Sold to Trinity Bcstg. Network Inc. by Billy R. Satterfield for \$300,000 cash & \$1,300,000 loan (1985-86).

WNCT, Greenville (Ch. 9)—Control of over 50% sold to Roy H. Park Bcstg. Inc. for \$2,557,458 by Carolina Bcstg. System Inc. Also involved was 30% interest in WECT, Wilmington, NC (Ch. 6) held by Carolina Bcstg. (1962 Vol. 2:7). Park Bcstg. holdings later increased to 100%.

WHKY-TV, Hickory (Ch. 14)—Long Family increased holdings to 100% for approx. \$1,145,000 including WHKY(AM) Hickory (1987).

WGHP-TV, High Point-Greensboro & Winston-Salem (Ch. 8)—Dudley Taft headed partnership which bought station from Great American Bcstg. for \$45,000,000 (1987 Vol. 27:16, 23, 30). See WBRC-TV, Birmingham, AL for more details. For previous sale to Taft Television & Radio Co. Inc., see KTSP-TV, Phoenix, AZ. Sold by Southern Bcstg. Co. to Gulf United Corp. for \$22,200,000 (1977).

WCTI, New Bern (Ch. 12)—Diversified Communications bought station from Heritage Bcstg. Co. for \$22,000,000 & \$500,000 non-compete agreement (1986). Sold to Heritage (Mario Iacobelli, et al.) by Makrite Communications for \$9,000,000 and assumption of debt (1983). Sold to Makrite of North Carolina Inc. by Continental TV Inc. for \$19,000,000 (1976). Sold (1969) as WNBETV for \$960,000 to Continental TV Inc. by Piedmont TV Corp. (Nathan Frank & Thomsland Inc., 50% each).

WLFL-TV, Raleigh (Ch. 22)—For Paramount purchase of control of TVX Bcstg. Group, see WDCA-TV, Washington, DC. TVX Group bought station from Family TV Corp. for \$14,500,000 (1985-86 Vol. 25:50). Sold by N. Grant Cotton, et al. to S & F Communications Corp. for \$15,000,000 but sale was not consummated (1984 Vol. 24:39).

WITN-TV, Washington (Ch. 7)—Sold to American Family Corp. by W. R. Roberson Jr., et al. for \$23,572,377 (1985 Vol. 25:8). Control of CP acquired by W. R. Roberson family from W. H. Anderson and R. M. Fountain, each of whom got \$65,920 for his 25.38% (1955 Vol. 11:33, 40).

WECT, Wilmington (Ch. 6)—Atlantic Telecasters sold station to News-Press & Gazette Co. for \$30,000,000 (1986). 60% sold by Mr. & Mrs. Richard A. Dunlea for \$153,850 to WNCT, Greenville, NC and J. W. Jackson, with other 40% being retained by Dan D. Cameron (1957 Vol. 13:44, 50). Later WNCT (Park Bcstg.) sold its interest. Former call letters WMFD-TV.

WWAY, Wilmington (Ch. 3)—Price Communications sold station to Adams Communications for \$26,000,000 (1988 Vol. 28:20, 26). For purchase by Price Communications from Clay Communications, see WAPT(TV), Jackson, MS. Sold by Cape Fear Telecasting Inc. to Clay Bcstg. Corp. (Charleston, WV Daily Mail) for \$1,335,573 (1968).

WNRW, Winston-Salem (Ch. 45)—TVX Group sold station to Norman Lear for \$10,000,000 (1986). Sold as WJTM-TV to Television Corp. of NC (TVX Group) by Piece Good Shops Inc. for \$1,569,350 (1980).

WXII, Winston-Salem (Ch. 12)—Traded to Pulitzer Publishing Co., along with WYFF-TV, Greenville, SC & \$8,250,000 for KSDK, St. Louis (1981-82 Vol. 21:12; 22:1). Sold as WSJS by Triangle Bcstg. Corp. to Multimedia Inc. for \$7,312,500 (1972 Vol. 11:44; 12:37).

North Dakota

KXMB-TV, Bismarck (Ch. 12)—Sold to KQMC-TV (Chester Reiten, Lloyd R. Amoo & W. L. Hurley) by John W. Boler & others for \$1,200,000 (1970-71).

KXMA-TV, Dickinson (Ch. 2)—Sold by Northern Plains Bcstg. Group Inc. as KNDX to KQMC-TV Inc. for \$362,500 & assumption of debt (1984). Sold as KDX-TV to Northern Plains Bcstg. Group Inc. by Stanley Deck for \$950,000 (1983). Sold with KDX(AM) by Dickinson Radio Assn. for \$411,750 to Dickinson Bcstg. Corp.; Stanley Deck, former 5% owner, became 99.5% owner (1966 Vol. 6:44).

KTHI-TV, Fargo (Ch. 11)—Sold to Spokane TV Inc. (Evening Telegram Co., KXLY-TV, Spokane) for \$1,491,000 by Fuqua Communications (1968-69 Vol. 9:4). Sold as KXGO-TV to Pembina Bcstg. Inc. by North Dakota Bcstg. for \$390,000 (1962 Vol. 2:20). See also transfer of WTVW, Evansville, IN (1965-66).

KVRR, Fargo (Ch. 15)—Curtis Squire Inc., which owned 50%, bought remaining 50% of this station, KBRR(TV), Thief River Falls, MN & KNRRT(TV), Pembina, ND from John W. Boler for \$345,000 (1987).

WDAY-TV, Fargo (Ch. 6)—Fargo Forum, owner of 45% interest, purchased additional 55% in TV & WDAY for \$900,000 from E. C. Reineke and his wife (1960 Vol. 16:25, 31).

KNOX-TV, Grand Forks (Ch. 10)—Community Radio Corp. (KNOX) sold its 94.34% of stock in Community TV Corp. to Pembina Bcstg. Inc. for \$225,000 (1962 Vol. 2:20). Left air Feb. 1964, license cancelled April 1965.

KXMC-TV, Minot (Ch. 13)—52.5% control sold to Chester Reiten, William L. Hurley and Lloyd R. Amoo for \$1,040,000 by North Dakota Bcstg. Co. (John Boler), with new owners also getting option for remaining 47.5% for \$19,000, and satisfaction of liabilities of \$116,169 within 10 years (1959 Vol. 15:37, 43).

KCND-TV, Pembina (Ch. 12)—Turned in license in 1975-76. Sold to McLendon Corp. by Pembina Bcstg. (Producers Inc.) with McLendon to lease station for 68 months for \$850,000; after that with option to buy it outright for \$500,000 (1966 Vol. 6:34, 35). Sold to Producers Inc. for \$190,200 by Harry F. Rice, Robert Lukkason, Arthur Tweet and associates, with Rice and Lukkason receiving option to repurchase 9.6% each after transfer (1962 Vol. 2:20). Note: For 1965 sale as part of Polaris holdings, see WTVW, Evansville, IN.

KNRRT, Pembina (Ch. 12)—For acquisition by Curtis Squire Inc., see KVRR, Fargo, ND.

KXJB-TV, Valley City (Ch. 4)—80% of stock sold to Central Minnesota TV Co. for \$3,200,000 (1978).

Ohio

WBNX-TV, Akron (Ch. 55)—Rhema Television Corp. transferred station to Grace Cathedral Inc. for assumption of liabilities (1987).

WDLI, Canton (Ch. 17)—Sold to Trinity Bcstg. Network Inc. for \$4,500,000 (1985-86). PTL Heritage Village Church sold station as WJAN to David Livingstone Missionary Foundation Inc. for \$346,250 (1982 Vol. 22:50). Sold by Janson Industries to Heritage Village Church and Missionary Fellowship Inc. for \$2,500,000 (1977).

WOAC, Canton (Ch. 67)—Sold by Canton 67 Ltd. to Discovery Bcstg. of Ohio (Glen H. Taylor, et al.) for \$5,800,000 (1985), but sale was never consummated.

WSTR-TV, Cincinnati (Ch. 64)—United Cable TV (Richard D. Lamm, trustee) sold as WIII to ABRV Communications for \$8,000,000 (1989). United Cable TV sale to Gary Marshall for \$9,500,000 was dismissed (1988). United Cable TV bought station for \$12,357,000 from Channel 64 Joint Venture, Debtor-in-Possession (1988 Vol. 28:9). Previous sale to Gerald J. Robinson for \$4 million was never consummated (1987). Sold to Channel 64 Joint Venture as WBTI for \$9,440,000 (1984 Vol. 24:25). Sold by Buford TV to United Cable TV Corp. for \$7,000,000 including covenant not to compete (1982).

WKRC-TV, Cincinnati (Ch. 12)—For Taft sale to Great American Bcstg., see WBRC-TV, Birmingham, AL.

WLWT, Cincinnati (Ch. 5)—Sold by Avco Bcstg. Corp. to Multimedia Inc. for \$16,300,000 (1976 Vol. 15:24).

WXIX-TV, Cincinnati (Ch. 19)—See Newport, KY.

WKBF-TV, Cleveland (Ch. 61)—50% of CP turned over to Kaiser Bcstg. by Superior Bcstg. in return for \$400,000 to enable station to get on air. Kaiser acquired remaining 50% in 1972. Station left air & returned license 1975.

WKYC-TV, Cleveland (Ch. 3)—Sale of 51% from National Bcstg. Co. to Multimedia Inc. for \$65,000,000 pending (1990). For previous sale, see WNBC-TV, New York, NY. NBC made deal with Westinghouse to exchange WNBK with WTAM(AM), plus \$3,000,000 cash, for WPTZ, Philadelphia (Ch. 3) & KYW. Cleveland calls were changed to KYW-TV-AM (1955-56 Vol. 11:21, 25, 26, 43, 47, 52; 12:3). Transfer back to NBC approved by FCC Feb. 17, 1965 (1965 Vol. 5:8, 25). At this time Ch. 3 Philadelphia changed its calls to KYW-TV and Cleveland calls were changed to WKYC-TV.

WJW-TV, Cleveland (Ch. 8)—Gillett Communications bought station from Storer Communications in 1987, see WSBK-TV, Boston, MA for details. For sale to Lorimar Productions Inc. which was never consummated, see WSBK-TV, Boston, MA. For sale to KKR Assoc., see KNSD, San Diego, CA. Formerly WJKW-TV, sold as WXEL with KPTV, Portland, OR and Empire Coil Co., New Rochelle, NY, for total consideration of approximately \$10,000,000 to Storer Broad-

casting Co. by Herbert L. Mayer interests (1954 Vol. 10:2, 44).

WQHS, Cleveland (Ch. 61)—Sold as WCLQ-TV by Channel Communications Inc. to Home Shopping Network Inc. for approx. \$15,000,000 (1986).

WUAB, Lorain-Cleveland (Ch. 43)—Sold by Gaylord Bcstg. to Cannell Communications for \$60,000,000 including non-compete covenant (1990 Vol. 30:13, 35). Sold by United Artists Bcstg. Inc. & Kaiser Bcstg. Inc. to Gaylord Bcstg. Inc. for \$10,500,600 (1976 Vol. 16:39, 17:2, 28).

WCMH-TV, Columbus (Ch. 4)—For sale by The Outlet Co. to Rockefeller Center Inc. & later sale to Wesray Capital Corp., see WJAR, Providence, RI. Sold as WLWC to The Outlet Co. by Avco Bcstg. for \$16,000,000 (Vol. 15:21, 52).

WSYX, Columbus (Ch. 6)—For Taft sale to Great American Bcstg., see WBRC-TV, Birmingham, AL. Station subsequently transferred to Anchor Media Corp. (1987-88). Purchased as WTVN-TV by Radio Cincinnati Inc. (Taft) for \$1,500,000 from Edward Lamb (1953 Vol. 9:3, 9).

WDTN, Dayton (Ch. 2)—Sold by Grinnell Communications to Hearst Bcstg. for \$49,400,000 (1980 Vol. 20:21). Sold as WLWD by Avco Bcstg. Corp. to Grinnell Communications Corp. for \$12,900,000 (1976 Vol. 15:25).

WKEF, Dayton (Ch. 22)—Adams Television Corp. sold to KT Communications Ltd. Partnership III for \$71,500,000 plus non-compete covenant (1988). For sale of Springfield TV Corp., see WWLP, Springfield, MA. CP for off-air WONE-TV sold by Brush-Moore Newspapers Inc. to Springfield Television Bcstg. Corp. for \$153,000 (1963).

WRGT-TV, Dayton (Ch. 45)—For purchase by Act III Bcstg., see WVAH-TV, Charleston-Huntington, WV.

WPTD, Kettering (Ch. 16 ETV)—Sold by Kittyhawk TV Corp. to Ohio ETV Network Commission for the lesser of \$550,000 or an amount equal to higher of 2 appraised values determined through contract procedures. Now operating as a non-commercial station.

WLIO, Lima (Ch. 35)—Sold as WIMA-TV to Lima Communications Corp., Toledo Blade Co. (75%), Midwestern Bcstg. Co. (25%) for \$1,500,000 (1972). Previously acquired as WLOK-TV (Ch. 73) with WLOK(AM) for \$750 plus \$150,000 liabilities by Northwestern Ohio Bcstg. Corp., operator of WIMA and permittee of WIMA-TV (Ch. 35). WIMA owners dropped CP for WIMA-TV (Ch. 35) after getting shift to Ch. 35 for WLOK-TV, kept WIMA(AM), dropped WLOK (1954 Vol. 10:44).

WOIO, Shaker Heights (Ch. 19)—Malrite Communications Group Inc. bought controlling interest in Channel 19 Inc. from Diamond Bcstg., Metroplex Communications, Society National Bank, Carl E. Hirsch & Milton Maltz for \$1,500,000 (1986).

WTOV-TV, Steubenville (Ch. 9)—Sold with WRDW-TV, Augusta, GA; WEYI-TV, Saginaw, MI & WRCC-TV, Rochester, NY for \$57,000,000 including covenant not to compete, by Ziff Corp. to Martin Pompadur, Ralph E. Becker, et al. (1982). Sale (as

WSTV-TV) with WJKS-TV, Jacksonville, FL; WRDW-TV, Augusta, GA; WEYI-TV, Saginaw-Bay City, MI; WRCC-TV, Rochester, NY & WRCC-TV, Chattanooga, TN by Rust Craft Bcstg. to Ziff Corp. for approx. \$70,000,000 approved by FCC May 10, 1978 (1977-78 Vol. 17:26, 27, 36, 38; 18:20, 31). Sold with WSTV-AM-FM and other Friendly Group stations (KODE-TV-AM, Joplin, MO; WBOY-TV-AM, Clarksburg, WV; WRCC-TV, Chattanooga, TN) to United Printers & Publishers Inc. (Rust Craft Greeting Cards Inc.) under transaction in which each WSTV Inc. stockholder received 113.63 shares of United stock for each share of WSTV Inc. In a separate transaction, United Printers & Publishers paid \$1,350,000 for all assets of WPIT Inc., owner of WRDW-TV, Augusta, GA; WPIT-AM-FM, Pittsburgh, PA and WSOL(AM), Tampa, FL (1961-62 Vol. 17:30, 33; 2:14).

WNWO-TV, Toledo (Ch. 24)—Sold as WDHO-TV by First National Bank of Boston to Toledo TV Investors Ltd. Partnership for \$19,300,000 (1985-86 Vol. 25:24; 26:7).

WTOL-TV, Toledo (Ch. 11)—Sold with WTOL-AM-FM to Bcstg. Co. of South (now Cosmos Bcstg. Corp.) for \$12,350,000 by Frazier Reams and associates, with WTOL-AM-FM to be sold back to Frazier Reams Jr. later (1964-65 Vol. 4:46; 5:11).

WTVG, Toledo (Ch. 13)—Kohberg, Kravis & Roberts sold station to Terry H. Lee for \$65 million (1987 Vol. 27:44). See also KNSD, San Diego, CA.

WKBN-TV, Youngstown (Ch. 27)—W. P. Williamson Jr. increased holdings to 100% by buying 40.63% interest held by Cleveland Plain Dealer and News for undisclosed sum (1958 Vol. 14:34).

WYTV, Youngstown (Ch. 33)—50% sold by Robert L. Dudley to A. Richard Benedek for \$1,000,000 & \$1,000,000 non-compete agreement (1985). Sold to Benedek Bcstg. by Adams-Russell Co. for \$8,500,000 (1983 Vol. 22:32). Merged with Aurovideo (subsidiary of Adams-Russell Co., cable group owner) in return for Adams-Russell stock worth approximately \$1,459,219 (1970 Vol. 10:36). Previously sold for \$1,500,900 by Communications Industries Corp. to Adam Young and associates (1964-65 Vol. 4:46; 5:7). Sold as WKST-TV with WKST(AM) for \$1.4 million by Samuel Townsend to Communications Industries in transaction involving \$975,000 for 81.2% of stock, option for other 18.8% for \$225,000 and \$200,000 to Townsend for consultant fees (1960-61 Vol. 16:39; 17:16).

Oklahoma

KTEN, Ada-Ardmore (Ch. 10)—Sold to Ch. 10 Ltd. Partnership by Bill Hoover for \$2,439,390 plus \$60,000 agreement not to compete (1985).

KXII, Ardmore (Ch. 12)—Texoma Broadcasters Inc. sold station to M. W. Bostick for \$14,000,000 (1986). Sold for \$160,000 to Texoma Broadcasters Inc. (controlled by KWTX-TV, Waco, TX) by John F. Easley estate (1959 Vol. 15:17, 25). Previous sale to Texoma Land TV Co. Inc. (interlocking ownership with KTEN, Ada, OK) was cancelled when FCC denied Texoma's request for extension of time in which to consummate sale (1958-59 Vol. 14:40, 52; 15:15, 23).

KSWB, Elk City (Ch. 8)—See KVUJ-TV, Sayre, OK.

KAUT, Oklahoma City (Ch. 43)—Sale by Heritage to Oklahoma ETV Authority for \$8,750,000 was dismissed (1989). Takeover of Rollins Communications by Heritage Communications (Heritage Media) for approx. \$600,000,000 included WEAR-TV, Pensacola, FL, WPTZ(TV), Plattsburgh, NY, WCHS-TV, Charleston, WV & cable systems (1986 Vol. 26:20). Sold to Rollins Telecasting by Ina B. Autry estate for \$5,550,000 (1985).

KFOR-TV, Oklahoma City (Ch. 4)—Palmer Communications Inc. purchased as KTVY from Ridder Publications Inc. for \$51,000,000 plus agreement not to compete (1988-89 Vol. 28:41; 29:10, 22). Sold with WALA-TV, Mobile, AL & KOLD-TV, Tucson, AZ to Knight-Ridder Bcstg. for approx. \$160 million, following Gannett Co.'s purchase of Evening News Assn. (1985-86 Vol. 26:3). Sold as WKY-TV by Gaylord Bcstg. Co. to Evening News Assn. for \$22,697,000 (1975 Vol. 15:29).

KOCB, Oklahoma City (Ch. 34)—Seema Boesky transferred 425 shares at \$1 per share to Ted F. Baze making Baze 100% owner of then KGMC (1989). Sale for \$3.6 million to Chesley Maddox was dismissed (1989). Beverly Hills Hotel Corp. (Ivan Boesky) transferred 85% to Seema Boesky (1986 Vol. 27:29, 47). Beverly Hills Hotel Corp. acquired 85% from Ted F. Baze for \$1,135,000, leaving Baze with 15%. Earlier, Baze increased his holdings to 100% by buying 80% from General Media Corp. for \$720,000 (1983).

KOCO-TV, Oklahoma City (Ch. 5)—For merger of Combined Communications & Gannett Co., see KPDX, Phoenix, AZ. Sold to Combined Communications Corp. for \$6,500,000 (1969-70 Vol. 10:30). Previously sold to Capital City Investment Co. for \$2,500,000 by Cimarron TV Corp. (1961-62 Vol. 17:23; 1:4). Cimarron acquired the station, then using KGEO-TV call letters, for \$2,500,000 from Streets Electronics Inc. (P. R. Banta, pres.). Cimarron stockholders were L. E. Caster (75%) and Ashley L. Robison (25%), with Banta acquiring 10% from Caster after the transfer (1957-58 Vol. 13:41, 50; 14:5). Caster further reduced holdings to 41.5%, selling additional 23.5% to five new stockholders for undisclosed price (1961). Further ownership changes followed and Capital City investment Co. became Cimarron Television Corp.

KOKH-TV, Oklahoma City (Ch. 25)—Sale to Pappas Telecasting of Oklahoma (Harry J. Pappas, principal) by Busse Bcstg. Corp. for \$9,000,000 fell through (1988-89 Vol. 28:39, 36; 29:10). Gillett Group Inc. transferred control to Busse Bcstg. & assigned license to KOLN Inc. for \$8,500,000 plus assumption of liabilities (1987 Vol. 27:40). See also WWMT, Kalamazoo, MI. Sold by Reliance Capital Group to Gillett Group Inc. for \$86,000,000 including KSBW-TV, Salinas-Monterey & KSBY-TV, San Luis Obispo, CA (1986). For Reliance takeover of Blair Bcstg., see KSBW-TV, Salinas-Monterey, CA. Sold by Independent School District No. 89 of Oklahoma City to Blair Bcstg. of Oklahoma Inc. for \$3,500,000 (1979 Vol. 19:25). Previously transferred to Jack Farris by bankruptcy trustees for cancellation of \$100,000 in debts. Left air & CP was transferred to school district (1954-55 Vol. 10:52; 11:20, 21, 50, 51).

KWTV, Oklahoma City (Ch. 9)—50% sold to KATV Inc. (John T. Griffin & James C. Leake) by Roy J. Turner & Luther T. Dulaney for \$200,000 plus \$3,000,000 for equipment of KWTV and associated stations KATV, Little Rock, AR and KTUL-TV, Tulsa, OK. This transfer resulted in KATV Inc. becoming licensee and 100% owner of KWTV and KTUL-TV (1963-64). Later Griffin acquired 100% of KWTV in transaction in which Leake interests acquired Griffin's interest in KATV & KTUL-TV (1969).

KVIJ-TV, Sayre (Ch. 8)—Sold as KFDO-TV by Bass Bcstg. to Marsh Media Ltd. for \$300,000 (1975). Now operating as a satellite of KVI-TV Amarillo, TX. Sold as KSWB, Elk City to Bass Bcstg. for \$275,000 by Lonnie J. and Alice H. Preston (1965 Vol. 5:33). Operated as a satellite of KFDA-TV, Amarillo, TX.

KGCT-TV, Tulsa (Ch. 41)—Green Country TV sold off-air station to RDS Bcstg. (Robert Rosenheim et al.) for \$157,500 (1989-1990). Ray Beindorf transferred his interest to Green Country TV (Robert A. & Margaret F. Armstrong) in 1989. Proposed sale to Messiah project fell through (1989). Station left air 1989. Tempo Enterprises relinquished its interest in station to Ray L. Beindorf, et al. to facilitate Tempo's acquisition by Tele-Communications Inc. (1988 Vol. 28:52). Proposed sale to Channel 41 Assoc. by Green Country Assoc. Ltd. & Satellite TV Systems for \$4,550,000 & \$500,000 non-compete covenant was approved but not consummated (1986).

KJRH, Tulsa (Ch. 2)—Sold as KVOO-TV to Scripps-Howard Bcstg. Co. by Central Plains Enterprises Inc. for \$7.8 million in cash & stock (1970 Vol. 10:24, 48).

KOKI-TV, Tulsa (Ch. 23)—Tulsa 23 sold to Clear Channel Television Inc. (L. Lowry Mays, et al.) for \$6,075,000 (1989 Vol. 29:11).

KOTV, Tulsa (Ch. 6)—Sold to A. H. Belo Corp. with KXTV, Sacramento, CA; KHOU-TV, Houston, TX; WVEC-TV, Hampton, VA; WANE-TV, Fort Wayne & WISH-TV, Indianapolis, IN by Corinthian Bcstg. for \$505,000,000. WANE-TV & WISH-TV were sold to LIN Bcstg. by Belo (1983 Vol. 23:20, 36). Transferred with other J. H. Whitney & Co. properties (KHOU-TV, Houston; WISH-TV-AM, Indianapolis; WANE-TV-AM, Fort Wayne; KXTV, Sacramento) for undisclosed amount to Whitney Communications Corp. (Corinthian Bcstg.) in which John Hay Whitney had 86% stock interest instead of minority held in J. H. Whitney & Co. (1959 Vol. 15:43). J. H. Whitney & Co. acquired KOTV for \$4,000,000 from General Television Inc., in which Helen Maria Alvarez held 50%, Jack D. Wrather Jr., 25%, Mazie Wrather, 25% (1954 Vol. 10:14, 20). General Television Inc. acquired station for \$2,500,000 from George D. Cameron Jr. & Helen Alvarez (1952 Vol. 8:19). Corinthian Bcstg. later merged with Dun & Bradstreet Inc.

KTUL-TV, Tulsa (Ch. 8)—Sold to Allbritton Communications with KATV, Little Rock, AR for \$80,000,000 by Leake Industries (1982 Vol. 22:45). For earlier sale, see KWTV, Oklahoma City.

KWHB, Tulsa (Ch. 47)—Sold as KTCT by Kearn family to Le Sea Inc. for \$3,400,000 (1986).

Sales & Transfers—Oregon

Oregon

KTVZ, Bend (Ch. 21)—Sierra Cascade Communications Inc. (George R. Johnson, et al.) sold station to Resort Bcstg. Co. for \$3,900,000 including non-compete covenant (1986).

KEZI, Eugene (Ch. 9)—Sold to Carolyn S. Chambers for \$18,850,000 by Liberty Bcstg. (1983).

KMTR-TV, Eugene (Ch. 16)—Sold to Hugh E. Davis, et al., by Joseph H. Gonyea, et al., for \$1,133,320 (1983-84).

KOTI, Klamath Falls (Ch. 2)—CP as KFJ-TV acquired by KTVM (now KOB), Medford, OR from W. L. Miller for \$30,000 out-of-pocket expenses (1956 Vol. 12:16, 20).

KTVR, La Grande (Ch. 13 ETV)—Sold by KTVB Inc. to State of Oregon acting by and through State Board of Education for \$75,000 (1976).

KDRV, Medford (Ch. 12)—Love Bcstg. Co. purchased control of station for \$2,043,777 from Sunshine TV Inc. (1987).

KTVL, Medford (Ch. 10)—Sold to Freedom Communications Inc. by Sierra/Cascade Communications Inc. for \$12,500,000 (1981).

KOIN-TV, Portland (Ch. 6)—Sold to Lee Enterprises for \$27,000,000 by Newhouse Bcstg. Corp. and M. M. Tonkon & Harvey Benson, trustees (1977 Vol. 17:21). Mitzi E. & Samuel I. Newhouse Jr. purchased 50% interest in KOIN-TV-AM for \$556,500 having sold Portland radio KGW for \$500,000 under option agreement. Later their stock was turned over to Newhouse parent firm, Newhouse Bcstg. Corp. (1954 Vol. 10:36, 43). Sale of remaining 50% to Newhouse Bcstg. for \$8,100,000 (1971) approved but not consummated (1972).

KPTV, Portland (Ch. 12)—10% of stock of Chris-Craft Industries transferred to Baldwin-Montrose Chemical Co. for \$6,000,000, increasing their holdings to 35% (1967 Vol. 7:36, 46); Baldwin-Montrose Chemical & Chris-Craft merged in 1968. Previously sold to NAFI Corp. (Chris-Craft Industries Inc.) for \$3,800,000 by George Haggarty (1959 Vol. 15:23, 30). Haggarty acquired KFOR (Ch. 12) for \$2,500,000 from Julius L. Meier Jr., Henry A. White, Stephen E. Thompson and associates and at same time exercised option on Portland's NBC-TV affiliate KPTV (Ch. 27), which he took over from Storer for \$1,183,921 plus assumption of service contracts. May 1, 1957, Ch. 12 began using KPTV studios and switched call letters to KPTV, Ch. 27 having left air previous day (1957 Vol. 13:10, 11, 16, 18). Storer acquired KPTV (Ch. 27) in conjunction with its purchase of WJW-TV, Cleveland, OH. For details see report on WJW-TV sale.

KBSP-TV, Salem (Ch. 22)—Silver King Bcstg. sold station as KHSP to Blackstar Communications Inc. for \$5,135,000 plus a non-compete covenant (1987-88 Vol. 27:49). Silver King Bcstg. Inc. bought station as KWVT from Emerald City Bcstg. Inc. for \$5 million & a covenant not to compete (1987). Emerald City Bcstg. Inc. bought station as KECH from Greater Willamette Vision Ltd. for \$4,800,000 including assumption of debt (1985).

KVDO-TV, Salem (Ch. 3)—Sold by Corvallis TV Cable (Liberty Communications) to State of Oregon acting by & through the State Board of Higher Education for \$200,000 (1976). Changed location to Bend, OR & call letters to KOAB-TV in 1983. Sold by Channel 3 Inc. to Valley Bcstrs. Inc. for Liberty TV Inc. stock (aggregate value: \$410,000). Valley Bcstrs. was wholly-owned by Liberty TV.

Pennsylvania

WATM-TV, Altoona (Ch. 23)—Evergreen Bcstg. sold to Michael C. Gelfand for \$2,400,000 but sale was not consummated (1989). Sold as WOPC by John R. Powley to Evergreen Bcstg. Corp. (Robert N. Smith & William S. Reyner Jr.) for \$1,030,000 (1985-86).

WTAJ-TV, Altoona (Ch. 10)—Sold as WFBG-TV by Triangle Publications Inc. to Gateway Communications Inc. for \$16,000,000 (1972). Sale included WBNF-TV (now WBNG-TV), Binghamton, NY & WLYH-TV Lancaster-Lebanon. Previously purchased by Triangle Publications Inc. with WFBG from Gable dept. store interests for \$3,500,000 (1955-56 Vol. 11:32, 33, 39, 47; 12:2).

WICU-TV, Erie (Ch. 12)—Priscilla L. Schwier bought controlling interest of Great Lakes Communications Inc. for \$387,000 (1988).

WSEE-TV, Erie (Ch. 35)—For Price sale to Northstar Television Group, see WZZM-TV Grand Rapids, MI (1989). Erie Bcstg. Partners sold station to Price Communications Corp. (Robert Price, et al.) for approx. \$6,000,000 & \$2,750,000 non-compete covenant (1987 Vol. 27:33). Sold to Erie Bcstg. Partners by MMT Sales Inc. for \$7,500,000 including \$1,500,000 non-compete agreement (1985). Principals of MMT Sales retained ltd. partnership interests in station. MMT Sales Inc. bought station from Gillett Bcstg. for \$4,750,000 (1982). Sold by Great Lakes TV Co. to Gillett Bcstg. Co. for \$1,700,000 (1978).

WHTM-TV, Harrisburg (Ch. 27)—Sold with WSTM-TV, Syracuse & WETM-TV, Elmira, NY to Smith Bcstg. Group by Times Mirror for approx. \$79,000,000 (1985-86 Vol. 25:39). Sold as WTPA by Newhouse Bcstg. Corp. to Times Mirror, see KTVI, St. Louis, MO (1978-79 Vol. 18:50; 19:19). Swapped transmitters, towers & channels with off-air WCMB-TV (Ch. 27) in deal in which it also gave WCMB-TV \$150,000; also got FCC permission to switch to Ch. 27 from Ch. 71 (1957 Vol. 13:15, 20).

WWLF-TV, Hazleton (Ch. 56)—For sale, see WOLF-TV, Scranton, PA.

WPTJ, Johnstown (Ch. 19)—Sold as WJNL-TV to Leon A. Crosby by Cover Bcstg. for \$1,590,000 (1982). Control transferred by Cover Bcstg. Inc. from Benjamin C. Werk, Norman H. Sponseller & Dustin C. Lewis to John E. Gelormino (100%) for \$150,000 loan agreement. Gelormino acquired 49.8% Oct. 1971. Previously sold by Rivoli Realty Co. to Ben Werk Group of Canton, Ohio for \$575,000 (1970-71). Station left air in 1990.

WGAL-TV, Lancaster (Ch. 8)—Sold by WGAL Television Inc. (Steinman) to Pulitzer Publishing Co. for \$28,804,500 (1977 Vol. 17:50).

WLYH-TV, Lancaster-Lebanon (Ch. 15)—Sold by Triangle Publications Inc. to Gateway Communications Inc. for \$16,000,000 in package deal. Sale included WBNF-TV, Binghamton, NY (WBNG-TV) & WFBG-TV, Altoona (WTAJ-TV) (1972-73 Vol. 11:50; 12:39). Previously off-air station purchased for \$115,000 plus assumption of \$125,000 indebtedness by Triangle Publications Inc. from owners of WLBR(AM), holding 52% and Lebanon News, 36%; returned to air by Triangle on May 2, 1957. Call letters formerly WLBR-TV (1955-57 Vol. 11:27, 31, 45; 13:18).

KYW-TV, Philadelphia—See WRCV-TV, Philadelphia.

WCAU-TV, Philadelphia (Ch. 10)—Sold with WCAU(AM) to CBS for \$20,000,000 by Philadelphia Bulletin (1957-58 Vol. 13:51; 14:1, 18, 27, 30).

WGBS-TV, Philadelphia (Ch. 57)—Sold as WWSG-TV to Grant Bcstg. System Inc. for \$30,000,000 by Leon S. Gross, et al. (1985). Transfer to Combined Bcstg. Inc. following Grant Bcstg. bankruptcy approved by FCC in 1988.

WKBS-TV, Philadelphia, PA-Burlington, NJ (Ch. 48)—Sold by Kaiser Bcstg. Corp. to Field Communications Corp. for \$42,625,000. Sale included KBHK-TV, San Francisco; WFLD-TV, Chicago; WLVI-TV, Cambridge & WKBD-TV, Detroit (1977). Station left air and returned license to FCC 1983.

WPHL-TV, Philadelphia (Ch. 17)—Purchased from Providence Journal Bcstg. Corp. by group headed by Dudley Taft for \$71,978,400 (1987 Vol. 27:30). Sold to Providence Journal Bcstg. Corp. for \$10,000,000 (1978 Vol. 18:20). License previously assigned to U.S. Communications Corp. following a merger and purchase of 80% of the holdings of D. H. Overmyer Communications Co. in CPs for KEMO-TV, San Francisco; WATL-TV, Atlanta; WXIX-TV, Newport, KY-Cincinnati, OH; WPGH-TV, Pittsburgh & KJDO-TV, Rosenberg, TX for up to \$1,000,000 for construction expenses. Off-air station sold as WPCA-TV for \$210,000 to Philadelphia Television Bcstg. Co. by Young People's Church of the Air Inc. (1963-64 Vol. 4:22).

WPVI-TV, Philadelphia (Ch. 6)—For sale as WFL-TV to Capital Cities, see KFNS-TV, Fresno, CA.

WRCV-TV, Philadelphia (Ch. 3)—NBC obtained TV & radio from Westinghouse in exchange for its WNBC, Cleveland (Ch. 3) & radio WTAM (which then changed to KYW-TV & KYW call letters), plus payment of \$3,000,000 (1955-56 Vol. 11:21; 12:3). Westinghouse, already operator of Philadelphia radio KWKY, purchased WPTZ (Ch. 3) from Philco Corp. for \$8,500,000 (1953 Vol. 9:8, 22). Note: Transfer back to Westinghouse in return for Cleveland stations approved Feb. 22, 1965 by FCC (1965 Vol. 5:8, 25). Call letters changed to KYW-TV.

WTFX-TV, Philadelphia (Ch. 29)—For Paramount purchase of control of TVX Bcst. Group, see WDCA-TV, Washington, DC. Sold as WTAF-TV to TVX Broadcast Group, see WCIX, Miami, FL. Sold as WBF-TV by William L. Fox, et al., to Taft Bcstg. for \$4.5 million in stock & assumption of notes (1968 Vol. 8:43).

KDKA-TV, Pittsburgh (Ch. 2)—Purchased by Westinghouse from DuMont for \$9,750,000 cash. Former call letters WDTV (1954 Vol. 10:49, 50).

WENS, Pittsburgh (Ch. 22)—Off-air station sold to Springfield TV Bcstg. Corp., Thomas P. Johnson and associates in return for stock valued at about \$100,000 (1965). Previously control of Telecasting Inc. was taken by Thomas P. Johnson, his holdings going from 27.3% to 60.2% when stock was turned in because station went dark (Sept. 1, 1957).

WPGH-TV, Pittsburgh (Ch. 53)—Renaissance Communications Corp. (Michael Finkelstein, pres.) purchased station from Lorimar Telepictures for \$32,000,000 (1988-89 Vol. 29:3). Meredith Corp. sold station to Lorimar Telepictures Inc. for \$35,000,000 including 5-year covenant not to compete, later adjusted to \$21,500,000 (1986 Vol. 26:29, 46, 52; 27:2). Sold by Pittsburgh Telecasting Inc. (Henry Posner Jr.) to Meredith Corp. for \$11,700,000 subject to adjustment (1978 Vol. 18:17, 38). Previously sold by Vincent M. Casey, Receiver, to Pittsburgh Telecasting Inc. (controlled by Stip Realty) for \$100,000 (1973). Transferred to Casey after station left air (1971). Control of CP as WECO-TV sold to U.S. Communications Corp. by D. H. Overmyer Communications Co. For details, see WPHL-TV, Philadelphia. Previously, CP for off-air station sold as WAND-TV to D. H. Overmyer Communications Co. for \$28,000 by Agnes J. Reeves Greer (1965 Vol. 5:20).

WPXI, Pittsburgh (Ch. 11)—Sold for \$20,000,000 to Cox Bcstg. by co-owners Pittsburgh Post-Gazette & Sun Telegraph and H. Kenneth Brennen & family as WNC-TV (1964 Vol. 4:36). Previously 50% was obtained under option by H. Kenneth Brennen & family for \$500,000 from Pittsburgh Post-Gazette, as part of merger agreement (1957 Vol. 13:40, 44).

WTAE-TV, Pittsburgh (Ch. 4)—50% purchased by The Hearst Corp. from Earl F. Reed and Irwin D. Wolf Jr. for \$10,600,000 (1962 Vol. 2:29, 32). Other 50% was already owned by Hearst.

WOLF-TV, Scranton (Ch. 38)—Craig Fox & Guyon Turner bought out Peter Rydell & T. Eugene Malone's interest in stations for \$50,000; sale included WWLF-TV, Hazleton, PA (1988).

WYOU, Scranton (Ch. 22)—Southeastern Capital Corp. sold station as WDAU-TV to Diversified Communications for \$22,500,000, cost of new earth station and unspecified non-compete covenant (1986 Vol. 26:23). SB Television Corp. (Southeastern Capital Corp.) bought the station from WGBI Radio Inc. & M. E. Megargee for \$10,200,000 (1984). Mrs. M. E. Megargee & family obtained 100% control when their WGBI(AM), Scranton, purchased 50% of stock (75% voting control) held by Philadelphia Evening Bulletin for \$700,000 (1959 Vol. 15:16, 22). Bulletin acquired stock interest in 1956 for \$650,000 from Megargee family when station was using WGBI-TV call letters (1956 Vol. 12:31, 42).

WNEP-TV, Scranton (Ch. 16)—New York Times bought station from NEP Communications for \$40,000,000 plus non-compete covenant (1985 Vol. 25:32). Sold to NEP Communications Inc. by Taft Bcstg. for \$3,900,000 subject to adjustments (1973). Previously sold as a package with WDAF-TV-

AM-FM, Kansas City, MO and WGR-TV-AM-FM, Buffalo, NY to Taft Bcstg. by Transcontinent Television Corp. For more details, see WGRZ-TV Buffalo, NY. Six years earlier, WARM-TV, Scranton, merged with WLK-TV, Wilkes-Barre (Ch. 34) and call letters of WARM-TV changed to WNEP-TV. Deal involved \$1,500,000, and provided that WLK-TV leave air and that WLK-TV & WARM-TV principals get 20% each in merged station, Transcontinental TV Corp. other 60% (1957-58 Vol. 13:42, 46; 14:7).

WBRE-TV, Wilkes-Barre (Ch. 28)—WBRE Associates proposed sale to Adams Communications (Stephen Adams) for 10.5 times the operating profit plus \$5,000,000 covenant not to compete but sale was not consummated (1989 Vol. 29:17). Sold to Northeast Television Investors (Ralph E. Becker, Martin Pompadur & Integrated Resources Inc.) by David M. Baltimore & family for \$21,000,000 (1984 Vol. 24:9).

WILK-TV, Wilkes-Barre (Ch. 34)—See WNEP-TV, Scranton, PA.

WRAC-TV, Williamsport (Ch. 36)—CP acquired with WRAC(AM) by Steinman brothers (WGAL-TV Lancaster) for \$125,000 from George E. Joy-Margaretta T. Steele interests (1956-57 Vol. 12:39; 13:6). Note: CP was dropped.

WNOW-TV, York (Ch. 49)—Sold with WNOW(AM) for \$255,000 to William F. Rust Jr. and wife (70%) and Ralph Gottlieb (30%) by partners Morgan E. Cousler and Lowell W. Williams. Previously licensee Helm Coal Co. acquired 30.4% from H. J. Williams estate for \$125,731, which increased Cousler's holdings to 62.5%, Williams' to 37.5% (1957 Vol. 13:11, 27). Note: Went dark May 31, 1958 (Vol. 14:34).

WPMT, York (Ch. 43)—Sold by Westport-York to Renaissance Communications (Michael Finklestein, et al.) for \$13,475,000 (1990). Mohawk Broadcasting sold station to Westport-York Assoc. Inc. (Jonathan S. Hayes & Michael J. Rosenthal) for \$10 million (1986). Sold as WSBA-TV by Susquehanna Bcstg. Co. to Mohawk Bcstg. Ltd. for \$2,000,000 (1982).

Rhode Island

WJAR, Providence (Ch. 10)—Outlet Communications was sold to group composed of Wesray Capital Corp., Bruce Sundlun & David Henderson in a leveraged buyout worth approx. \$625 million in cash and warrants. Sale included stations sold to Rockefeller Group (1985 Vol. 26:3, 6). WCPX-TV, Orlando, FL; KOVR-TV, Stockton-Sacramento, CA & KSAT-TV, San Antonio, TX were subsequently sold. Sold to Rockefeller Center Inc. with KOVR-TV, Stockton-Sacramento, CA; WCPX-TV, Orlando, FL; WCMH-TV, Columbus, OH; KSAT-TV, San Antonio, TX; WTOP(AM), Washington, DC; WTKS(FM), Bethesda, MD; WIOQ(FM), Philadelphia, PA; KIQQ(FM), Los Angeles, CA; WQRS(FM), Detroit, MI for \$332,100,000 (1983-84 Vol. 23:19, 22; 24:6).

WNAC-TV, Providence (Ch. 64)—For sale to Northstar Television Group, see WZZM-TV, Grand Rapids, MI. Price Communications purchased station from Sudbrink Bcstg. for \$8 million (1988). Providence TV Ltd. sold as WSTG to Sudbrink Bcstg. for \$5,850,000. Sold by Topcor Inc. to Providence TV Ltd. Partner-

ship for \$2,000,000 (1983-84). CP sold by Channel 16 of Rhode Island Inc. to STV Station Corp. for \$487,500 (1978).

WPRI-TV, Providence (Ch. 12)—Sold to Narragansett Television L.P. (Gregory P. Bamber, et al.) by Knight-Ridder Bcstg. Inc. for \$86,500,000 plus non-compete covenant (1988-89 Vol. 28:41; 28:9). Sold with WCDC, Adams, MA; WJRT-TV, Flint, MI & WTEN, Albany, NY by Poole Bcstg. Co. to Knight-Ridder Newspapers for \$49,631,950 (1977 Vol. 17:26). Sold (as WPRO-TV) to John B. Poole for \$16,500,000 by Capital Cities Bcstg. (1966-67 Vol. 6:48; 7:25). Sold with WPRO(AM) to Capital Cities Broadcasting Corp. for \$6,500,000 by Cherry & Webb Bcstg. (1958-59 Vol. 14:51; 15:11).

WLNE, Providence, RI-New Bedford, MA (Ch. 6)—Sold to Freedom Newspapers Inc. by Pulitzer Publishing for \$15,500,000 (1982 Vol. 22:35). Sold as WTEV by Steinman Stations to Pulitzer Publishing Co. for \$16,195,500 (1977 Vol. 17:50). Previously sold by WTEV Television for \$5,775,000 to Steinman Stations (1966 Vol. 6:7, 15).

South Carolina

WAXA, Anderson (Ch. 40)—Sale by Mary R. Kupris, executrix, to Anchor Media Ltd. for \$2,000,000 was denied (1990 Vol. 30:16, 17). Station left air in Aug. 1989; previously left air 1983, resumed operation Oct. 1984. Sold by New South TV Corp. (Outlaw) to Agronomics Inc. for \$200,000 (1982). Sold as WAIM-TV by William E. Hall to Frank L. Outlaw II for \$850,000 (1978).

WCIV, Charleston (Ch. 4)—Sold to Evening Star Bcstg. for \$2,178,787 by First Charleston Corp. (1966 Vol. 6:28, 41). For sale with WJLA-TV, Washington, DC, see listing for that station.

WCBF-TV, Charleston (Ch. 2)—Sold by State Telecasting to Media General for \$8,000,000 (1982-83 Vol. 22:27). Sold as WUSN-TV to State Telecasting Co. Inc. (State Record Co., Columbia SC) by Reeves Telecom Corp. for \$2,000,000 (1971). Previously, 29.5% interest held by Charleston Evening Post sold to Preview Theatre Inc. and three other NY firms controlled by Hazard E. Reeves for \$206,310 (1955 Vol. 11:52). WUSN-TV was transferred to Reeves Bcstg. & Development Corp. in 1960, with J. Drayton Hastie family, formerly 43% owners, retaining 12% stock interest (1956 Vol. 16:29).

WCSC-TV, Charleston (Ch. 5)—Sale to Anchor Media by Crump Communications for \$61,000,000 was dismissed (1989-1990). The John M. Rivers family sold station for approx. \$60 million to Harold C. Crump & David S. Allen (1987 Vol. 27:29).

WTAT-TV, Charleston (Ch. 24)—ACT III Bcstg. proposed sale 80% of station to American Communications & Television Inc. for \$5,000,000 but sale was not consummated (1989). Act III Bcstg. Inc., principally owned by Norman Lear & U. Bertram Ellis, purchased station from Charleston Television Ltd. for approx. \$4,821,000 (1987).

WACH, Columbia (Ch. 57)—Bought as WCCT-TV from Carolina Christian Bcstg. Inc. by FCV Communications Inc. (Walker Flynn, et al.) for \$2,950,000 (1987-88).

WLTX, Columbia (Ch. 19)—Sold as WNOK-TV by Palmetto Radio Corp. to J. C. Lewis Jr. for \$3,887,500 (1977 Vol. 18:19).

WOLO-TV, Columbia (Ch. 25)—Sold as WCCA-TV by First Carolina Corp. to Mississippi Telecasting Co. Inc. (Cy N. Bahakel) for \$325,000 (1964 Vol. 4:14).

WBTW, Florence (Ch. 13)—Spartan Radiocasting Co. bought station with KIMT(TV), Mason City, IA from Daily Telegraph Printing Co. for \$36,750,000 (1984 Vol. 24:15). Sold to Daily Telegraph Printing Co., Bluefield, WV, for \$4,552,350 by Jefferson Standard Bcstg. (1967-68 Vol. 7:43; 8:10).

WPDE-TV, Florence (Ch. 15)—Sold to Diversified Communications by Eastern Carolinas Bcstg. Co. Inc. for \$14,500,000 plus \$1,000 agreement not to compete (1985 Vol. 25:24).

WHNS, Greenville-Spartanburg, SC & Asheville, NC (Ch. 21)—See Asheville, NC.

WYFF-TV, Greenville (Ch. 4)—Traded as WFBC-TV to Pulitzer Publishing along with WXII Winston-Salem, NC and \$8,250,000 in return for KSDK, St. Louis, MO (1981-82 Vol. 21:12; 22:1; 23:8).

WLOS, Greenville-Spartanburg (Ch. 13)—See Asheville, NC.

WTGS, Hardeeville (Ch. 28)—Trivest Financial Services Corp. purchased 56% from American Communications & Television Inc. for \$500,000 (1987). Included KOOG-TV, Ogden, UT & CP for WSQY-TV Ch. 66 Forest City, NC (since cancelled).

South Dakota

KABY-TV, Aberdeen (Ch. 9)—For latest sale, see KSFY-TV, Sioux Falls, SD. Sold as KCOO-TV with KSOO-TV (now KSFY-TV), Sioux Falls to Forum Communications Co. for \$2,250,000 (1973). Previously sold as KXAB-TV to KSOO-TV Inc. for \$700,000 by John Boler (1969).

KIVV-TV, Lead (Ch. 5)—See KEVN-TV, Rapid City, SD.

KDLT, Mitchell (Ch. 5)—For sale to Heritage Communications, see KEVN-TV, Rapid City, SD. Dakotaland Bcstg. Co. (Sherwood L. Corner & Gilbert D. Moyle) bought station as KXON-TV from Gillett Bcstg. for \$2,000,000 and \$200,000 for covenant not to compete (1982). Sold by Buford TV Inc. to George N. Gillett Jr. for \$1,500,000 (1977 Vol. 17:44). Previously sold as KORN-TV by Mitchell Bcstg. Assn. Inc. to Buford Television Inc. for \$775,000 (1972).

KPRY-TV, Pierre (Ch. 4)—See KSFY-TV, Sioux Falls, SD.

KEVN-TV, Rapid City (Ch. 7)—Sold with KVV-TV, Lead & KDLT, Mitchell, SD to Heritage Bcstg. Group, Inc. for \$15,000,000 plus non-compete covenant (1985).

KSFY-TV, Sioux Falls (Ch. 13)—Sold with KABY-TV, Aberdeen & KPRY-TV, Pierre, SD to News-Press & Gazette Co. by Forum Communications for \$9,256,000 (1985). Sold as KSOO-TV with satellite KCOO-TV (now KABY-TV), Aberdeen, SD to Forum

Communications Co. for \$2,250,000 (1973). Previously 70% control of KSOO-TV-AM sold to Gordon H. Ritz (41.5%) and Wheelock Whitney (28.5%) for \$770,000. Sellers were Morton H. Henkin (23.33%), Thomas Barnstable (22.66%), Julius Hetland (15.66%) & Harold W. Bangert (8.33%). Under new ownership lineup, Henkin retained 10%, Bangert 15% & Barnstable 5% (1965 Vol. 5:35).

Tennessee

WDEF-TV, Chattanooga (Ch. 12)—Sold with WDEF(AM) to Roy H. Park for \$2,780,080 by Carter Parham and associates (1963-64 Vol. 3:45; 4:7).

WDSI-TV, Chattanooga (Ch. 61)—Roy L. Hess, et al., sold station to WDSI Ltd. Partnership (Michael F. Starr, Louis T. Donatelli, et al.) for \$4,990,000 & \$40,000 for agreement not to compete (1985).

WRCB-TV, Chattanooga (Ch. 3)—Sold to Sarkes Tarzian Inc. by Ziff-Davis Bcstg. Co. for \$16,000,000 (1982 Vol. 22:30). For sale to Ziff Corp., see WTOV-TV, Steubenville, OH. 70% as WRGP-TV sold by Ramon & Helen Patterson for \$1,750,000 to Friendly Group, which had same principals as Follansbee Steel, which acquired 30% from H-R Television Inc. early in 1959 for undisclosed amount (1959 Vol. 15:43, 48). Three years earlier, Ramon G. Patterson became 100% owner by purchasing 50% held by Judge Will Cummings for \$95,800, with Patterson also paying off \$32,000 in notes due Cummings (1956 Vol. 12:46, 48). Note: All Friendly stations sold to United Printers & Publishers (Rust Craft Greeting Cards Inc.). For details, see WTOV-TV, Steubenville, OH.

WTVC, Chattanooga (Ch. 9)—Sold by Belo Bcstg. to Freedom Newspapers for \$24,500,000 (1983 Vol. 23:42). Sold by Fuqua Industries to Belo Bcstg. Corp. for \$19,500,000 (1980). Sold with WTVM(TV) Columbus, GA (plus about 140 theaters, other property) by Martin Theatres to Fuqua Industries for approx. \$19 million in Fuqua stock (1968). Purchased as WROM-TV, Rome, GA (with authorization to move to Chattanooga) by Martin Theatres from Dean Covington and associates for \$722,500 (1957 Vol. 13:40, 44).

WINT-TV, Crossville (Ch. 20)—Sold as WCPT-TV to Larry D. Hudson, et al., by Calvin Smith & John A. Cunningham for \$50,000 plus \$500,000 consulting agreement & covenant not to compete (1983). Sale to Cumberland Communications Corp. for \$600,000 was approved by FCC but not consummated due to a petition for reconsideration (1981-82). Sold by Edward M. Johnson to Calvin S. Smith and John A. Cunningham for \$42,500 subject to adjustment (1979). Originally licensed as Ch. 55.

WEMT, Greeneville (Ch. 39)—Sold as WETO by East Tennessee's Own Inc. (Jay D. Austin, pres.) to East Tennessee Bcstg. Corp. (Michael Perry Thompson, controlling interest) for \$1,350,000 (1989 Vol. 29:22).

WBBJ-TV, Jackson (Ch. 7)—Sold as WDX-TV to Kosciusko Bcstg. Co. (Cy N. Bahakel) for \$900,000 by Dixie Bcstg. Co. (1966 Vol. 6:17, 34).

WMTU, Jackson (Ch. 16)—Sold as WJW-TV to Michael P. Thompson for \$1,425,000 (1989 Vol. 29:11). Golden Circle Bcstg. Inc. transferred control to Owight McKee for

Sales & Transfers—Tennessee

\$2,750,000 plus covenant not to compete (1988).

WJHL-TV, Johnson City (Ch. 11)—Sold to Roy H. Park Bcstg. for \$2,500,000 by W. H. Lancaster Sr. & Jr. (1964 Vol. 4:11, 24). Earlier, the 45.4% interest in TV and WJHL(AM) held in trust for S. H. Campbell Jr. family was acquired for \$200,000 by W. H. Lancaster Jr. family (1955-56 Vol. 11:53; 12:4).

WATE-TV, Knoxville (Ch. 6)—Sold with WATE(AM) to Peoples Bcstg. Corp. (now Nationwide Communications) by WATE Inc. (Paul Mountcastle, principal owner) for \$6,805,000 (1965 Vol. 5:9, 15).

WBIR-TV, Knoxville (Ch. 10)—Sold with WBIR(AM) for \$3,250,000 to Multimedia Inc. by Taft Bcstg. (1960 Vol. 16:39, 47). Previously Taft Bcstg. had increased holdings to 100% by paying \$2,100,000 for 70% held by Gilmore N. Nunn, Mr. & Mrs. Robert L. Ashe and John P. Hart (1959 Vol. 15:41, 44).

■ **WKCH-TV, Knoxville (Ch. 43)**—Sold to FCVS Communications (Walter K. Flynn, principal) for \$9,050,000 (1990). Sale by C. Kenneth Still, Trustee, to NewSouth Knoxville Inc. (Timothy Brumlik) for assumption of debts was dismissed (1990 Vol. 29:40). Media Central Inc. bought station from H. Bernard Dixon, David J. Gooch & Martha D. Kent for \$3,750,000 promissory note & \$375,000 cash (1985).

WKXT-TV, Knoxville (Ch. 8)—In 1986 operators of WTVK Ch. 26 (John & Bettie Englebrecht) combined with Tennessee Telecorp Inc. (Donald Bagwell, Ralph Boston, et al.), holders of CP for Ch. 8. Operation on Ch. 8 began in Dec. 1989 and license for Ch. 26 was returned to FCC. Sold for \$300,000, including assumption of \$216,500 liabilities, by W. R. Tuley, 80% owner and Harold Thomas & J. Horton Doughton, 10% each, to South Central Broadcasting Co. (John A. Engelbrecht, pres.), licensee of WKY(AM), Evansville, IN (1954 Vol. 10:23, 29, 31).

WTVK, Knoxville (Ch. 26)—See WKXT-TV, Knoxville, TN.

□ **WJFB, Lebanon (Ch. 66)**—Joseph F. Bryant is selling to James W. Owens & Lorraine Croole-Owens for \$1,500,000 (1990).

■ **WHBQ-TV, Memphis (Ch. 13)**—Adams Communications (Stephen Adams) acquired station from RKO General for \$23,350,000 plus \$13,650,000 settlement with applicants competing against RKO renewal (1990 Vol. 29:20; 30:3). Sale by RKO General to Gillett Communications for \$47,900,000, of which \$15,700,000 was to go to eight challengers to renewal of license did not go through (1987 Vol. 27:14, 15, 33). Acquired with WHBQ by RKO General Inc., subsidiary of General Tire & Rubber Co., from Harding College under 15-year leasing arrangement at total rental of \$2,879,046 (1954 Vol. 10:11, 14, 27).

WMC-TV, Memphis (Ch. 5)—CP as WMCT and licenses transferred from WMC Bcstg. Co. to Scripps-Howard Radio Inc., a merger since Scripps-Howard owned 69% of WMC Bcstg. Co. Transfer included WMC-AM-FM (1961).

WLMT, Memphis (Ch. 30)—TVX Broadcast Group sold station as WMKW-TV to Michael P. Thompson for \$7,000,000 (1989

Vol. 29:7; 11). Previous sale for \$6,500,000 to Andrew Banks, et al. was dismissed (1989).

WPTY-TV, Memphis (Ch. 24)—Precht Communications sold station to Channel 24-Memphis Ltd. Partnership (Roger M. Freedman, Chase Communications, et al.) for approx. \$10,175,000 and assumption of debt (1986). Sold to Precht Communications, et al., by Martin F. Connelly, Arthur E. Muth, et al., for \$11,000,000 (1984).

WREG-TV, Memphis (Ch. 3)—As WREC-TV 100% control transferred from Cowles Communications Inc. to New York Times Co. in merger consolidation (Vol. 10:44; 11:34). Previously sold with WREC(AM) for \$8,000,000 to Cowles Bcstg. by Hoyt B. Wooten (1963 Vol. 3:1, 17).

WKRN-TV, Nashville (Ch. 2)—Station sold by Knight-Ridder Bcstg. to Young Bcstg. Inc. for \$42,000,000 (1988-89 Vol. 28:41; 29:9). Sold as WNGE to Knight-Ridder Bcstg. by General Electric Bcstg. for \$37,000,000 (1982-83 Vol. 22:48; 23:18). For previous sale, see WSDX-TV, Nashville (Ch. 8).

WSDX-TV, Nashville (Ch. 8)—Sold with WSDX-AM-FM for \$9,506,000 to GE by Louis R. Draughon and associates (1965-66 Vol. 5:41; 6:15). Previously, Louis R. Draughon became 2/3 owner by acquiring 1/3 from W. H. Crisswell for \$250,000 (1956 Vol. 12:38, 41). In 1954 the Draughon estate had sold WSDX-TV-AM to new WSDX Inc. for \$800,000, Louis R. Draughon to continue as gen. mgr. and 1/3 owner, other equal owners being W. H. Crisswell & R. D. Stanford Jr., Nashville contractors (1954 Vol. 10:17, 19, 32, 36). Changed to Ch. 2, changed call letters to WNGE (see WKRN-TV) in 1973.

WSMV, Nashville (Ch. 4)—Gillett Bcstg. sold station to Cook Inlet Television Partners L.P. for \$125,000,000 (1989). Sold as WSM-TV by NLT Corp. to Gillett Enterprises Inc. for \$38,000,000 plus \$4,000,000 consulting agreement (1981 Vol. 21:20).

WTVF, Nashville (Ch. 5)—Sold as WLAC-TV by Thomas B. Baker Jr., A. G. Beaman & the Trustees of American General Insurance Co. to Channel Two TV Inc. (H & C Communications) for \$15,750,000 (1975). 50% acquired for \$200,000 equally by T. B. Baker Jr. & A. G. Beaman from Life & Casualty Insurance Co., Nashville, which retained 50% and full control of WLAC(AM) (1954 Vol. 10:19, 36). In 1958 Clint Murchison acquired working control (24%) of Life & Casualty and this transfer of control was approved July 22, 1959 by FCC (Vol. 14:35; 15:30). American General Insurance Co. acquired Murchison's interest in 1966.

WXMT, Nashville (Ch. 30)—Sold as WCAY-TV to Michael P. Thompson by TVX Broadcast Group for \$6,200,000 (1988-89 Vol. 29:7). Sale by TVX to SouthWest Multimedia for \$5,800,000 was never consummated (1988 Vol. 28:20).

WZTV, Nashville (Ch. 17)—Act III Bcstg. Inc. (Norman Lear, U. Bertram Ellis Jr., et al.) purchased station from Multimedia Inc. for \$8.5 million including a non-compete covenant (1988 Vol. 28:26). Sold by Robert K. Zelle, et al., to Multimedia Inc. for \$7,082,000 (1979-80 Vol. 19:5; 20:10).

Texas

KRBC-TV, Abilene (Ch. 9)—Purchased with KRBC(AM) by oilman Lewis J. Ackers and family for \$500,000 from group headed by Mrs. Eva May Hanks, widow of publisher-broadcaster Bernard Hanks (1953 Vol. 9:35, 38).

KTAB-TV, Abilene (Ch. 32)—International Broadcasting Corp. sold station to Shamrock Bcstg. Inc. for \$15,750,000 (1986 Vol. 26:42). Sold to International Bcstg. Corp. by William Terry, et al., for \$9,000,000 (1984 Vol. 24:18).

KTXS-TV, Abilene (Ch. 12)—See Sweetwater, TX.

KHSH, Alvin (Ch. 67)—Sold as KTHT by Four Star Bcstg. Co. & Warburg, Pincus Capital Partners to Silver King Bcstg. (Home Shopping Network) for approx. \$15 million including non-compete covenant (1986).

KAMR-TV, Amarillo (Ch. 4)—Stauffer Publications sold station to Canaan Communications Inc. (1974 Vol. 13:43). Sold to Stauffer by Globe News Publishing Co. (1966-67 Vol. 5:42; 6:3).

KFDA-TV, Amarillo (Ch. 10)—Lawton Cablevision Inc. acquired 50% from Midessa TV Trust for \$3,000,000 (1983-84). Sold to Panhandle Telecasting Co., Joint Venture by Bass Bcstg. Co. for \$2,800,000 (1976). For transfer of control to Bass Bcstg., see KVH-TV, Clovis, NM. Before name change to Bass, 75% control, with KFDA(AM) transferred to Texas State Network for \$550,000; 25% retained by Charles B. Jordan (1953 Vol. 9:46).

KCIT, Amarillo (Ch. 14)—Sold as KJTV to Ralph C. Wilson Industries by Ray Moran for \$1,000,000 & a covenant not to compete (1984).

KVII-TV, Amarillo (Ch. 7)—Sold to Stanley Marsh & family by John B. Walton for \$1,500,000 (1967-68 Vol. 7:43; 8:6). Sold to Walton for \$1,250,000 by Jack D. Vaughn-Cecil L. Trigg interests (1963 Vol. 3:46). Previously, 78% control was purchased for \$136,052 from Southwest States Inc. by Television Properties Inc. of Dallas, headed by Jack C. Vaughn (1958 Vol. 14:24, 26, 29).

KTBC-TV, Austin (Ch. 7)—Sold by Texas Bcstg. Co. (Claudia T. Johnson, et al.) to Times-Mirror Co. for \$9,000,000 (1972-73 Vol. 12:37; 13:37).

KVUE-TV Austin (Ch. 24)—Sold with other Evening News Assn. properties to Gannett Co. Inc. for approx. \$717,000,000. Television stations included in sale were WDVN-TV (WUSA), Washington, DC; WALA-TV, Mobile, AL; KTVY, Oklahoma City, OK; KOLD-TV, Tucson, AZ. WALA-TV, KTVY & KOLD-TV were then sold to Knight-Ridder Bcstg. (1985-86 Vol. 25:30-35, 51; 26:3). Sold by Channel Twenty-Four Inc. to Evening News Assn. for \$13,200,000 (1978 Vol. 18:21, 38).

KXAN-TV, Austin (Ch. 36)—McCaw Cellular gained control of LIN Bcstg. in \$5.85 billion takeover which included LIN television stations: WAND, Decatur, IL; WANE-TV, Fort Wayne & WISH-TV, Indianapolis, IN; WOTV, Grand Rapids, MI; KXAS-TV, Fort Worth-Dallas, TX & WAVY-TV, Norfolk, VA. (1989 Vol. 29:26, 29, 36, 41). Sold as KTVV by

Kingstip Communications Inc. to LIN Bcstg. for \$4,500,000 (1978 Vol. 18:16, 17).

KFDM-TV, Beaumont (Ch. 6)—Sold to Freedom Newspapers by A. H. Belo Corp. for \$24,500,000 (1983 Vol. 23:42). All stock sold for \$4,888,665 to A. H. Belo Corp. (WFAA-TV-AM-FM, Dallas) by Beaumont Bcstg. Corp. (1969 Vol. 9:19). Previously 32 1/2% sold to W. F. Hobby, Houston Post (KPRC-TV-AM) by Beaumont Bcstg. Corp., under option agreement, for \$232,901 (1962).

KBMT, Beaumont (Ch. 12)—Sold to Texas Telecasting Inc. by Harbour TV Systems (wholly-owned by Liberty National Corp.) for \$2,300,000 (1976 Vol. 16:27). Sold by A. O. Banning, William G. Hill, N. D. Williams Jr., Sam E. Drake & Devon Corp. to Liberty National Corp. for amount of indebtedness (1976). Sold by Sabine Bcstg. (Devon Corp.) to Harbour TV Systems for \$3,000,000 plus \$30,501.22 in assumption of liabilities (1973).

KWAB-TV, Big Spring (Ch. 4)—For latest sale, see KTPX, Odessa, TX. Sold by Grayson Enterprises Inc. to Richard F. Shively, et al., for \$3,210,000 (1979) with KMOM-TV (now KTPX), Odessa-Monahans, TX. Included in transaction in which Sidney A. Grayson and associates sold control of KLBK-TV, Lubbock, TX. For details, see KLBK-TV. Call letters changed to KWAB-TV from KEDY-TV after W. D. Rogers sold KLBK-TV (formerly KDUB-TV) and this station to Grayson Enterprises (1961-62 Vol. 17:27; 1:5). 50% sold as KBST-TV by group of local businessmen, headed by W. J. Wallace, to Texas Telecasting Inc. (KDUB-TV, Lubbock & KPAR-TV, Sweetwater-Abilene) under arrangement that Texas Telecasting leased station for 5 years for \$300,000, then had option to buy 50% of stock and control of programs and sales for \$147,448 (1957 Vol. 13:1, 4, 5).

□ **KVEO, Brownsville (Ch. 23)**—South-West MultiMedia Corp. is selling station, KPEJ, Odessa and KWKT, Waco, TX to Thomas R. Galloway Sr. for \$30,000,000 & \$450,000 assumption of debt. Valley Bcstg. Co. bought station from trustee in bankruptcy for \$7,600,000 (1984). Sold to Santa Fe Communications (80%) & DeRance Inc. (20%) by Tierra del Sol Bcstg. Corp. for \$8,000,000 (1983) but sale was not consummated.

KIII, Corpus Christi (Ch. 3)—73.9% sold for \$48,000 by Dr. J. A. Garcia and associates to Clinton D. McKinnon, who increased holdings to 77.7% (1963-64). This station, which had been operating as KVDO-TV on Ch. 22 was off the air when it was granted change to Ch. 3. While on Ch. 22 it was sold to local businessmen headed by E. J. Healey and Hubert J. Schmidt for \$94,300 cash, plus assumption of \$100,000 indebtedness, by Gabriel Lozano and associates (1957 Vol. 13:2, 14).

KDFI-TV, Dallas (Ch. 27)—Sold as KTWS-TV by Liberty Bcstg. to Dallas Media Investors Corp. for \$12,000,000 (1983-84).

KDFW-TV, Dallas (Ch. 4)—Sold as KRLD-TV with KRLD-AM-FM and Times Herald Printing Co. (Dallas Times Herald) to Los Angeles Times Mirror Co. in stock transaction valued at \$90 million. AM & FM were later sold for \$6.75 million (1969-70 Vol. 9:38; 10:20).

“We treat it
like gold.”

Russ Pope
Vice President & Director of
Engineering
&
Dino Corbin
General Station Manager
KHSL-TV
Chico-Redding, CA



Russ and Dino are among the thousands of engineers, programmers, general managers and financial people who get and regularly use the **Television & Cable Factbook**.

“Of all the elements that are so integral and important to our operations, the **TV Factbook** is one of our most useful tools.

“It allows a quick and detailed reference to all aspects of our business from equipment needs to station and market information.”

They are two of the most important people in our business because they can say, “*Yes, we’ll buy!*”

KHSL-TV is one of hundreds of stations that use this important resource. In fact, more than 4.31 different decision-makers and influencers refer to each **Television & Cable Factbook** 10.18 times each month. In other words, 23,705 top-level executives will see your advertising message more than

241,000 times monthly! Over 63% are in upper-level management, and 30% have mid-level management positions.

Your ad in the **Television & Cable Factbook** costs about the same as those placed in weeklies and monthlies. Yet a single ad will represent your company all year long.

If you want to reach the men and women who can say “*Yes*” to you, plan now to have a space like this in next year’s book while good positions are still available. Contact Gene Edwards, Advertising Director, and get our media kit which will have all the details on our rates, availabilities and research.

(If you’re wondering why the VP/Engineering is mentioned before the General Manager, it’s because Dino always puts his people first!)



Television & Cable Factbook

2115 Ward Court, NW • Washington, DC 20037 • 202-872-9200

Sales & Transfers—Texas

KDAF, Dallas (Ch. 33)—For latest sale as KRLD-TV, see WNYW, New York, NY. Sold as KNBN-TV to Metromedia Inc. by Sheldon K. Turner & Nolanda Turner Hill for \$11,000,000 (1983).

KDTV, Dallas (Ch. 39)—Doubleday Bcstg. Co. donated stock, equipment & tower valued at \$2,000,000 to The Christian Bcstg. Network (1973). Station now operates as KXTX-TV which switched from Ch. 33.

KXTX-TV, Dallas (Ch. 39)—Proposed sale by Christian Bcstg. Network to Family Group Bcstg. (Ian N. Wheeler, et al.) for \$42,647,500 including WYAH(TV) Portsmouth, VA was dismissed (1986). Sold as KBFI-TV by Berean Fellowship Foundation Inc. to Christian Bcstg. Network Inc. for \$210,000 (1973 Vol. 13:13). Sold as KMEC-TV by Evans Bcstg. Corp. of Texas to Berean Fellowship Foundation Inc. for \$23,000 (1971). Previously, CP was sold as KMEC-TV to Evans Bcstg. Corp. by Maxwell Electronics for \$40,000 after station went off the air (1968-69). Note: See also KDTV, Dallas (Ch. 39).

WFAA-TV, Dallas (Ch. 8)—Purchased by Dallas News for \$575,000 from Tom Potter. Former call letters KBTV (1950 Vol. 6:4, 11).

KDBC-TV, El Paso (Ch. 4)—Birney Ines Jr., et al., bought station from United Bcstg. Corp. for \$26.5 million including non-competive covenant (1988). United Bcstg. Corp. purchased station from El Paso TV Co. (1986 Vol. 26:14, 25). Sold to Portal Communications Inc. (Evening Post Publishing Co.) for \$5,039,000 by Doubleday Bcstg. Co. (1974). Previously sold as KROD-TV as part of Trigg-Vaughn stations for \$14,000,000 to Doubleday & Co. Included in sale were KROD(AM), KOSA-TV, Odessa, TX and radios KRNO, San Bernardino; KHOW, Denver; KITE, Terrell Hills; KITE-FM, San Antonio and KDEF-AM-FM, Albuquerque (1966-67 Vol. 6:44; 7:6). Previously KROD-TV-AM was sold for \$3,450,000 by El Paso Times to owners of KVM, Amarillo & KOSA-TV, Odessa, TX (1959 Vol. 15:36, 44).

KVIA-TV, El Paso (Ch. 7)—Sold as KERP-TV to Marsh Media by John B. Walton Jr. for \$3,075,000 (1976). Sale included KAVE-TV (now KVIO-TV) Carlsbad, NM. Sold with KERP(AM) for \$2,375,000 to John B. Walton Jr. by Joseph Harris & Norman Alexander (1965-66, Vol. 6:4). Previously sold as KILT with KERP(AM) by McLendon investment Corp. (Barton R. McLendon, pres., 50%; Gordon B. McLendon, v.p., 49%) for \$750,000 to owners of KQLY-TV, Spokane, WA (1956-57 Vol. 12:49; 13:12).

■ **KFWD, Fort Worth-Dallas (Ch. 52)**—Ronald Uloa transferred 75% to H.I.C. Bcst. Partnership (Roland A. Hernandez, et al.) for \$2,000,000 (1989-90).

KTVT, Fort Worth (Ch. 11)—Sold by NAFI Corp. (now Chris-Craft) to WKY-TV System Inc. (Gaylord Bcstg.), for \$800,000 plus assumption of some \$3,000,000 in obligations (1962 Vol. 2:11, 32). NAFI purchased it as KCJZ-TV for \$4,000,000 from Texas State Network Inc. (1960 Vol. 16:21, 31).

KTXA, Fort Worth (Ch. 21)—For Paramount purchase of control of TVX Bcst. Group, see WDCA-TV, Washington, DC. For sale to TVX Broadcast Group, see WCXK, Miami, FL. For sale to Taft Television & Radio Co., see KTSP-TV, Phoenix, AZ. Sold to Gulf Broadcast Group by Sidney L. Shlenker, J.

Livingston Kosberg, et al., for \$61,875,000 (1984 Vol. 24:23, 53).

KXAS-TV, Fort Worth (Ch. 5)—Sold as WBAP-TV by Carter Publications Inc. (Fort Worth Star-Telegram) to LIN Bcstg. Corp. for \$35,000,000 (1973-74 Vol. 13:2; 14:19).

KGBT-TV, Harlingen (Ch. 4)—Draper Communications Inc. bought station from Harbenito Bcstg. Co. for \$25,000,000 (1985-86). Control taken by McHenry Tichenor when family combined stock to increase his holdings from 25.68% to 52.68%; J. C. Looney had 39.32%; Mrs. Troy McDaniel, had 8% (1962).

KHOU-TV, Houston (Ch. 11)—For sale to A. H. Belo Corp., see KOTV, Tulsa, OK. Sold as KGUL-TV for \$4,250,000 to new corporation, 90% owned by J. H. Whitney & Co., with Paul Taft retaining 10% (1956 Vol. 12:19-28). Note: For transfer to Whitney Communications Corp. (Corinthian Bcstg.), see sale of KOTV, Tulsa, OK. Corinthian Bcstg. merged with Dun & Bradstreet Inc. (1971).

KHTV, Houston (Ch. 39)—80% control of off-air station using KNUZ-TV call letters sold to WKY-TV, Oklahoma City (Gaylord Bcstg.) for \$240,000 by KNUZ Television Co. (1965 Vol. 5:21, 42). WKY-TV acquired remaining 20% under stock agreement following year (1966 Vol. 6:26).

KPRC-TV, Houston (Ch. 2)—Purchased as KLEE-TV by Houston Post for \$740,000 from W. Albert Lee (1950 Vol. 6:13, 21).

KRIV, Houston (Ch. 26)—For latest sale, see WNYW, New York, NY. Sold as KDOG-TV by Crest Bcstg. Co. to Metromedia Inc. for \$9,250,000 (1977 Vol. 17:34).

KTRK-TV, Houston (Ch. 13)—Sold to Capital Cities for approx. \$20,000,000 by Houston Consolidated TV Co. (1966-67 Vol. 6:48; 7:25).

KTXH, Houston (Ch. 20)—For Paramount purchase of control of TVX Bcst. Group, see WDCA-TV, Washington, DC. For Taft sale to TVX Bcst. Group, see WCXK, Miami, FL. For sale to Taft TV & Radio Co. Inc., see KTSP-TV, Phoenix, AZ. Sold to Gulf Broadcast Group by Sidney L. Shlenker, J. Livingston Kosberg, et al. for \$64,375,000 (1984 Vol. 24:23, 53).

KHSX, Irving (Ch. 49)—Sold as KLTJ by Ceia Ltd. to Silver King Bcstg. (Home Shopping Network) for \$16,250,000 (1987).

KETK-TV, Jacksonville (Ch. 56)—Texas American Bcstg. Ltd. sold to Lone Star Bcstg. Inc. (J. B. Doherty, et al.) for \$2,553,805 (1989).

KRRT, Kerrville (Ch. 35)—For Paramount purchase of control of TVX Bcst. Group, see WDCA-TV, Washington, DC. Republic Communications Corp. sold 49% interest to TVX Broadcast Group Inc. for undisclosed amount (1986-87).

KGNS-TV, Laredo (Ch. B)—Century Development Corp. bought station from Gulf Coast Bcstg. for approx. \$3,800,000 including non-competive covenant (1986). Burke Bcstg. was ordered to sell station back to Gulf Coast after court decided sale to Burke was unfair to Century Development Corp. (1986). Sold to Burke Communications by T. Frank Smith, et al., for \$2,350,000 plus

\$325,000 consulting agreement & \$325,000 covenant not to compete (1983). Sold to Gulf Coast Bcstg. Co., licensee of KRIS-TV, Corpus Christi, TX, by Western Communications Inc. (Donald W. Reynolds) for \$1,000,000 plus amount equal to trade accounts receivable of station at effective date (1977). Transferred as KHAD-TV to Donald W. Reynolds' Southwestern Publishing Co. under \$190,000 five year lease arrangement by co-owners H. C. Avery Jr. & David H. Cole (1958 Vol. 14:28, 32).

□ **KLMG-TV, Longview-Tyler (Ch. 51)**—Jason R. Searcy trustee-in-bankruptcy is selling station to Kamin Bcstg. (Lester Kamin et al.) for \$2,525,000. Sale to Delta TV Corp. (Robert L. Dudley & Stan Deck) by KLMG-TV for assumption of debts & liabilities was dismissed (1989).

KAMC, Lubbock (Ch. 28)—Control of permittee (KSEL-TV) transferred to Tolbert Foster, Allan Shivers, W. E. Dyche Jr. & Edgar B. Younger Sr. from McAlister Bcstg. Corp., R. B. & Bill McAlister, for \$200,000 (1970). At the same time, principals acquired CP for KVUE(TV), Austin for \$44,138. In 1975 the McAlisters reacquired control in return for their 41.629% interest in KVUE.

KCBD-TV, Lubbock (Ch. 11)—Sold to Caprock Telecasting Inc. (Holsum Inc.) with KSW-TV (now KOBR), Roswell, NM for \$10,750,000. KSW-TV was then spun off to Hubbard Bcstg. for \$2,000,000 (1983) but sale was not immediately finalized since license renewal of KSW-TV was challenged. Sold with satellite KSW-TV, Roswell, NM to State Telecasting Co. Inc. (State Record Co.) for \$6,000,000 by Bryant Radio & TV Inc. (1970-71).

KLBK-TV, Lubbock (Ch. 13)—Charles Woods sold station to Broad Street TV Corp. (Richard Geisman, et al.) for \$74,000,000 but sale was not consummated. Sale included WTW(TV), Evansville, IN (1988). Charles Woods acquired Robert Dudley's 50% giving Woods 100% (1983). Sold by Theodore Shanbaum, et al. (distress sale) to Prima Inc. (Robert Dudley & Charles Woods) for \$11,790,000 (1979-80 Vol. 20:13). Sale included KTXS-TV, Sweetwater, TX. In 1974 Dr. Ellis Carp acquired 1/3 interest in KLBK-TV-AM-FM; KWAB-TV, Big Spring; KTXS-TV, Sweetwater-Abilene; KMOM-TV, Monahan, all TX & KCCN (AM), Honolulu for \$500,000 from Dal-Tex Optical Co. Inc. He had sold his 1/3 interest to Dal-Tex in 1971 for same amount. Previously, 55% control sold (along with KLBK(AM) and KWAB-TV, Big Spring, TX) by Sidney A. Grayson and associates for \$900,882 to Theodore Shanbaum, Dr. Ellis Carp and Lee Optical, each increasing holdings to 1/3 (1964 Vol. 4:13). Sold as KDUB-TV-AM, KEDY-TV, Big Spring (Ch. 4) and physical assets of leased KPAR-TV, Sweetwater-Abilene (Ch. 12) for \$4,000,000 by W. D. (Dub) Rogers to Grayson Enterprises (1961-62 Vol. 17:27; 1:5).

KTRE-TV, Lufkin-Nacogdoches (Ch. 9)—Sold to Civic Communications Corp. (Charles Young, chmn.) by Buford Television for \$42,000,000 plus covenant not to compete. Sale included KLTV, Tyler-Longview, TX (1989). Bought from Forest Capital Bcstg. Co. along with KTRE(AM) by owners of KLTV, Tyler, TX and KTRE-TV employees for \$750,000 (1962 Vol. 2:31).

KMID-TV, Midland (Ch. 2)—For sale to Goltrin Communications, see KCPM, Chico, CA. Sold to Telepictures Corp. by Midessa

TV Co. Inc. for \$15,000,000 (1983-84 Vol. 23:38).

KTES, Nacogdoches (Ch. 19)—Former 25% owner Lee Scarborough increased holdings in CP to 100%, buying out other 3 owners for out-of-pocket expenses (1957-58 Vol. 13:47; 14:15). In 1960 Scarborough turned over station to G. P. Scoggins for \$5,000. Subsequent sale to Fredonia Bcstg. Corp. approved Aug. 20, 1965 by FCC. Station left air in 1959.

KOSA-TV, Odessa (Ch. 7)—For purchase by Adams Communications Corp. from Forward Communications Corp., see WSAW-TV, Wausau, WI. Sold by Forward Communications to International Bcstg. Corp. for \$20,150,000 (1986) but never consummated. 50% sold under option agreement by Cecil Trigg and associates to brothers Jack C. Vaughn and Grady H. Vaughn Jr. in deal involving \$20,000 cash and assumption of \$400,000 in obligations (1956-57 Vol. 12:51; 13:4). In 1966 KOSA-TV was included with other Trigg-Vaughn stations in \$14 million sale to Doubleday & Co. For details, see KDBC-TV, El Paso, TX. In 1973 Doubleday sold station to Forward Communications for \$2,250,000. For sale of Forward Communications, see WSAW-TV, Wausau, WI.

□ **KPEJ, Odessa (Ch. 24)**—For sale to Thomas R. Galloway Sr., see KVEO, Brownsville, TX.

KTPX, Odessa-Monahan (Ch. 9)—Sold with KWAB-TV, Big Spring, TX to MSP TV of Midland-Odessa Inc. (Francis A. Martin III, James H. Smith, et al.) by Permian Basin TV Corp. for \$16.5 million (1985 Vol. 25:41). Sold as KMOM-TV in distress sale by Grayson Enterprises Inc. to Richard F. Shively, et al., for \$3,210,000 (1979). Sale included KWAB-TV, Big Spring, TX. Sold as KVKM-TV by John Walton Jr. to Grayson Enterprises (KLBK-TV Lubbock) for \$530,000 (1968-69 Vol. 9:7). 1/3 interest transferred from Helen W. Walton to son John who in 1962 acquired 100% control.

KJAC-TV, Port Arthur (Ch. 4)—For Price Communications purchase from Clay Communications, see WAPT, Jackson, MS. Sold by Texas Goldcoast TV Inc. to Clay Communications for \$3,000,000 (1973). Sold by Jefferson Amusement Co. to Texas Goldcoast TV Inc. 50% acquired by Jefferson Amusement Co. as KPAC-TV, raising holdings to 100% for \$1,500,000 from Port Arthur College (1965 Vol. 5:43, 47).

KLST, San Angelo (Ch. 8)—Sold as KCTV to T. B. Lanford by Westex TV Co. (Houston H. & Edward H. Harte, 48.32% each; A. L. Hall, 3.36%) for \$250,000 (1970). The Harte & Hall brought their holdings from 50% to 98.84% for \$226,000 paid to B. F. Bludworth and Roy Simmons, each of whom owned 25% (1962 Vol. 2:47). Previously Big Spring acquired 49% from Lewis O. Seibert for \$31,488 (1959 Vol. 15:9). As KTXL-TV 75% sold by co-owners A. D. Rust and B. P. Bludworth; Rust sold all stock, Bludworth retained 25%. Lewis O. Seibert's KGLK(AM), San Angelo paid \$32,288 for 50%; Roy H. Simmons, \$50,000 for 25% (1957 Vol. 13:7, 11).

KABB, San Antonio (Ch. 29)—Alamo Bcstg. Corp. sold to River City Television Partners (Better Communications, Barry Baker & 8 executives of Community Equity Assoc.) for \$11,500,000 plus non-competive covenant (1989 Vol. 29:20).

KENS-TV, San Antonio (Ch. 5)—62.5% purchased by Harte-Hanks families (controllers of San Antonio Express) from several stockholders for \$6,200,000. Harte-Hanks became 100% owner and sold KENS(AM) to Texas Star Bcstg. Co. (1962 Vol. 2:13, 29). Purchased as KGBS-TV-AM for \$3,000,000 by San Antonio Express from Storer (1954 Vol. 10:26, 44). Storer had acquired KEYL(TV) for \$1,050,000 from W. L. Pickens-H. H. Coffield-R. L. Wheelock (1951 Vol. 7:30, 41), along with KABC(AM), for \$700,000 and changed call letters to KGBS-TV-AM.

KMOL-TV, San Antonio (Ch. 4)—Sold to United TV Inc. (then 20th Century-Fox) by Avco (1974 Vol. 14:48) for \$9,300,000. Sold as WOAI-TV to Crosley (Avco) with WOAI-AM-FM for \$12,000,000 by Southland Industries (1965 Vol. 5:22, 38). Previously 25% held by National Jewish Hospital at Denver purchased for \$1,145,000 and retired to treasury changing holdings of remaining stockholders as follows: Hugh Half Jr., 52.6%; estate of Hugh A. L. Half, 15.8%; G. A. C. Half Foundation, 31.6% (1958 Vol. 14:23).

KSAT-TV, San Antonio (Ch. 12)—Sold to H & C Communications by Outlet Communications for \$153,000,000 (1986 Vol. 26:3, 6, 12). For sale of The Outlet Co. to Rockefeller Group, see WJAR, Providence, RI. Sold as KONO-TV to The Outlet Co. for approx. \$10,500,000 by Mission Telecasting Corp. (1967 Vol. 7:32, 48). Previously Mission Bcstg. Co. increased holdings from 50% to 100% by buying stock held by others for \$1,624,594 in transaction that had as condition buying out Florence Pink & Jaclyn Comola in internal transfer for \$394,238 (1964 Vol. 4:33).

■ **KVDA, San Antonio (Ch. 60)**—Nueva Vista Productions (David Davilla, et al.) sold 85% of station to Telemundo Group Inc. (Saul Steinberg, principal) for \$1,275,000 (1990).

KWEX-TV, San Antonio (Ch. 41)—Sold by Spanish International Communications Corp. to Hallmark Cards Inc. for approx. \$290,000,000 less cash flow not exceeding \$32,500,000 including KMEX-TV, Los Angeles, CA; KFTV(TV), Hanford-Fresno, CA; WLTV(TV), Miami, FL; WXTV(TV), New York, NY-Paterson, NJ after FCC found Spanish International exceeded foreign ownership limitations (1986 Vol. 26:19, 20, 27, 30, 33). Sold to Spanish International Bcstg. Corp. for \$200,000 by R. A. Cortez and associates, with Cortez to remain a 20% stockholder under new ownership arrangement (1961-62 Vol. 17:35; 2:1). Former call letters were KJAL-TV.

KTXS-TV, Sweetwater-Ablene (Ch. 12)—SouthWest MultiMedia Corp. sold station to Lamco Communications Inc. for \$12,028,000 including covenant not to compete & assumption of consulting agreement (1986). Sold to SouthWest MultiMedia Corp. by Catclaw Communications Co. for \$8,000,000 & \$100,000 consulting & non-competitive agreement (1985). Catclaw Communications Co. (S. M. Moore Jr.) bought station from Prima Inc. for \$3,500,000 (1983). Sold by Theodore Sharbaum, et al., to Prima Inc. for \$11,790,000 (1979-80 Vol. 20:13) with KLKB-TV, Lubbock, TX. Sold as KPAR-TV by A. R. Elam & associates for \$625,000 to Grayson Enterprises. Grayson had been leasing majority of transmitter & studio equipment to KPAR-TV; by this stock purchase it acquired license for Ch. 12 and

equipment not covered by lease (1966 Vol. 6:25).

■ **KCEN-TV, Temple-Waco (Ch. 6)**—Control transferred from Bell Publishing Co. to Channel 6 Inc., Frank W. Mayborn, 95% and C. A. Schultz, 5%, for \$300,000. Mayborn and Schultz, who also controlled Bell, wished to separate station and newspaper interests (1962).

KLTV, Tyler (Ch. 7)—For latest sale, see KTRE-TV, Lufkin, TX. 20% sold to Marshall Pengra for \$7,460 and assumption of 20% of obligations by Lucille Ross Lansing, who reduced stock holdings from 100% to 40%, with other 40% going to Gerald Hall Lansing (1957 Vol. 13:8).

■ **KAVU-TV, Victoria (Ch. 25)**—First Victoria Corp. sold station to W. Russell Withers for \$1,076,242 (1989-90). First Victoria Corp. (Leo J. Welder, et al.) bought station from Community Bcstg. of Coastal Bend Inc. for \$600,000 (1989).

■ **KVCT, Victoria (Ch. 19)**—W. Russell Withers Jr. bought station from Victoria Communications Corp. for \$1,504,978 (1989). Jerianne Medley subsequently was granted approval of an eleven year lease-to-purchase arrangement with Withers. Sold as KXXD to Victoria Communications Corp. by South Texas Telecasting Co. Inc. for \$225,000 (1976).

□ **KWKT, Waco (Ch. 44)**—For proposed sale, see KVEO, Brownsville, TX.

KWTX-TV, Waco (Ch. 10)—29% acquired by Texas Bcstg. Co., Austin, TX in transaction in which physical assets of off-air KANG-TV, Waco (Ch. 34) were turned over to KWTX-TV in return for \$25,000 cash, plus assumption of \$109,000 obligations (1956 Vol. 12:1). Texas Bcstg. had previously acquired KANG-TV by assuming \$134,000 indebtedness of founder Clyde Weatherby (1954 Vol. 10:48, 49).

KXXV, Waco (Ch. 25)—Central Texas Bcstg. Co. (Robert Mann & family) sold station to Shamrock Bcstg. Inc., principally owned by Roy E. Disney, for \$12,535,000 & \$3,000,000 covenant not to compete (1987 Vol. 27:20).

KRGV-TV, Westaco (Ch. 5)—Sold with KRGV(AM) to Douglas L. & Charles P. Manship for \$1,375,000 by Kenco Enterprises Inc. (1963-64 Vol. 4:5). Kenco Enterprises Inc. bought KRGV-TV-AM for \$1,400,000 from LBJ Co. (1961 Vol. 17:35). LBJ Co. acquired full control of KRGV-TV-AM by buying 50% from O. L. Taylor for \$100,000, also giving Taylor 10 year contract as LBJ Co. consultant at \$5,000 per year (1958 Vol. 14:12, 14). LBJ Co. acquired original 50% of KRGV-TV from Taylor for \$5,000 and loan of \$140,000, plus advances on obligations (1956 Vol. 12:11, 14). It acquired 50% of KRGV(AM) under \$50,000 option agreement consummated April 1, 1957.

KAUZ-TV, Wichita Falls (Ch. 6)—Sold to Adams Communications Corp. for \$10,925,000 (1983-84 Vol. 23:31). Purchased by Golden Bcstg. Co. of Texas & White Fuel Corp. from Wichita Falls Telecasters for \$4,640,000 (1978 Vol. 18:23). Sold to Wichita Falls Telecasters (Wichita Falls TV Inc., 80%; White Fuel Corp., 20%) by Bass Bros. Telecasters for \$4,250,000 (1974). Sold to Bass Bros. Telecasters Inc. by Mid New York Bcstg. Corp. (Harron) for \$3,100,000 (1968). Sold

as KSYD-TV to Paul Harron for \$2,350,000 by Sidney Grayson and associates (1963 Vol. 3:11). Purchased as KWFT-TV-AM for \$825,000 by Sidney Grayson, Nat Levine and six Dallas businessmen (also operators of KSYD(AM), Wichita Falls) from E. H. Rowley family & Kenyon Brown, with proviso that Brown bought back radio for \$75,000 (1955-56 Vol. 11:46, 48; 12:12; 1962 Vol. 2:51).

KFDX-TV, Wichita Falls (Ch. 3)—For sale by Clay Communications to Price Communications, see WAPT, Jackson, MS. Sold to Clay Bcstg. Corp. for \$5,200,000 by group headed by Darrold A. Cannan (1970 Vol. 10:28).

KJTL, Wichita Falls (Ch. 18)—F. Lanham Lyne Jr. bought station from Wichita Falls TV Ltd. for \$1,587,000 (1989). Thornberry Television Ltd. (Janet T. Lee, et al.) sold station to Wichita Falls Television (Peter L. D'Acosta, et al.) for undisclosed amount (1986).

Utah

KOOG-TV, Ogden (Ch. 30)—For sale of 56% to Trivest Financial Services Corp., see WTGS, Hardeeville, SC.

KVOG-TV, Ogden (Ch. 9)—Transferred to Board of Education of Ogden by United Telecasting & Radio Co. for \$170,000 (1962 Vol. 2:41). Changed to KOET & ETV license. Left air, license cancelled 1974.

KLOR-TV, Provo (Ch. 11)—Transferred from A. Dean Jeffs, trustee of bankrupt Beehive Telecasting Corp., to Brigham Young University for \$10,000 expenses and \$100,000 for equipment. Brigham Young applied for change to KBYU-TV. Station began operation as an educational station (KBYU-TV) on Oct. 30, 1965.

KSTU, Salt Lake City (Ch. 13)—Sold by MWT Corp. to Fox Television Stations for \$41,000,000 (1989 Vol. 29:43). MWT Corp. bought Ch. 20 from Adams TV of Salt Lake City for \$20 million including a non-competitive covenant. MWT already held CP for Ch. 13; transferred license of Ch. 20 to Ch. 13 & returned permit for Ch. 20 to the FCC (1987). For previous sale, see WWLP, Springfield, MA.

KTVX, Salt Lake City (Ch. 4)—Sold as KCPX-TV by Screen Gems Stations to United TV Inc. (20th Century-Fox) for \$11,000,000 (1975 Vol. 15:18). Sold with KCPX(AM) by Columbia Pictures to subsidiary Screen Gems for \$2,400,000 (1962-63). Previously sold as KTVT with KDYL(AM) for \$3,100,000 to Columbia Pictures Electronics Co. by Time Inc. (80%) and G. Bennett Larson (1959 Vol. 15:30, 31, 34, 45). Time & Larson acquired stations for \$2,100,000 from group headed by S. S. Fox. Former call letters KDYL-TV (1953 Vol. 9:14, 26).

KUTV, Salt Lake City (Ch. 2)—Acquired jointly by publishers of Salt Lake Tribune (Kearns-Tribune Corp., previously 50% owner of KUTV), the Ogden Standard Examiner (A. L. Glasmann family) and George C. Hatch & wife (daughter of A. L. Glasmann) in deal involving more than \$800,000 in which Frank C. Carman, Grant R. Wrathall, et al. turned over to A. L. Glasmann family their interests in KUTV, Salt Lake City; KLDX-TV-AM, Twin Falls, ID; and radios KGEM, Boise, ID & KOPR, Butte, MT. Frank Carman

also became sole owner of radio KLUB (formerly KUTA), Salt Lake City, by acquiring 62.5% of stock from Grant Wrathall and Edna O. Powers for \$150,000 (1955-56 Vol. 11:31, 38; 12:6, 10).

Vermont

WVNY, Burlington (Ch. 22)—Sold as WEZF-TV to Champlain Communications Corp. (Philip J. Lombardo) for \$4,300,000, including covenant not to compete, by Donald G. Martin, et al. (1982). Sold as WVNY-TV by Vermont New York TV Inc. to International TV Corp. (Donald G. Martin, Gerald V. Bull, et al.) for \$1,238,055. Sale included WEZF(FM), Burlington (1974 Vol. 14:17).

■ **WNNE-TV, Hartford, VT-Hanover, NH (Ch. 31)**—Taft Bcstg. Co. & Northern New England Television sold to Heritage Media Corp. (James M. Hoak et al.) for approximately \$4,400,000 (1990 Vol. 30:17).

Virginia

WCYB-TV, Bristol (Ch. 5)—Purchased for \$8,618,636 by The DGH Co. from Starr Bcstg. Group Inc. (1977 Vol. 16:33). Previously sold to Starr Bcstg., New Orleans by Appalachian Bcstg. Corp. (Robert H. Smith, J. Fey Rogers, Charles M. Gore, Harry M. Daniel, 25% each) for \$5,000,000 (1970 Vol. 10:6).

WVIR-TV, Charlottesville (Ch. 29)—Stockholders of Virginia Bcstg. Corp. sold station to Waterman Bcstg. (Bernard E. Waterman) for \$8,695,000 (1986).

WVEC-TV, Hampton (Ch. 13)—For sale to A. H. Belo Corp., see KOTV, Tulsa, OK. Sold to Corinthian Bcstg. by Thomas P. Chisman, et al. for \$34,000,000 (1979 Vol. 19:21).

WHSV-TV, Harrisonburg (Ch. 3)—For sale to Benedek Bcstg. Inc., see WFIR-TV, Rockford-Freeport, IL. Sold as WSVA-TV by Gilmore Bcstg. Corp. to Shenandoah Valley TV Systems Inc. (Worrell Bcstg. Inc.) for \$3,250,000 including covenant not to compete (1976). Sold with WSVA-AM-FM to Gilmore Bcstg. for \$1,750,000 by 51% owner Washington (DC) Star and 49% owner Hamilton Shea (1965 Vol. 5:23). Earlier 51% control of WSVA-TV-AM was acquired by WMAL-TV (WJLA-TV), Washington, which paid about \$700,000 to take over 50% of stock from Transcontinent TV Corp. and additional 1% from Hamilton Shea, who retained 49% (1959 Vol. 15:30, 32, 39). Previously Transcontinent and Shea each acquired 50% interest in TV and radio by paying approximately \$800,000 to Frederick L. Allman for the properties (1956 Vol. 12:15, 22).

■ **WJPR, Lynchburg (Ch. 21)**—Lynchburg-Roanoke TV Partners sold to Henry Ash, et al. for \$2,950,000 (1990).

WSET-TV, Lynchburg (Ch. 13)—Sold as WLVA-TV with WLVA(AM) to the Evening Star Bcstg. Co. for \$1,250,000 by Lynchburg Bcstg. Corp. (1965 Vol. 5:25, 35). For later sale, see WJLA-TV, Washington, DC.

WACH-TV, Newport News (Ch. 33)—Off-air station acquired with WACH(AM) by United Broadcasting Co. (Richard Eaton) for \$54,000 under bankruptcy proceeding. Former owner Eastern Bcstg. Corp. was

Sales & Transfers—Virginia

headed by John Doley (1956 Vol. 12:29, 32). CP cancelled Dec. 31, 1964.

WTKR-TV, Norfolk (Ch. 3)—Knight-Ridder Bcstg. Inc. sold station to Narragansett Television L.P. (Gregory P. Bamber, et al.) for \$65,000,000 plus non-compete covenant (1989 Vol. 29:9). Sold as WTAR-TV to Knight-Ridder Bcstg. by Landmark Television Inc. for \$48,300,000 (1980-81 Vol. 20:23; 21:4).

WTVZ, Norfolk (Ch. 33)—Sold by TVX Bcst. Group to Charles McFadden for \$10,750,000 (1989 Vol. 29:15).

WRIC-TV, Petersburg (Ch. 8)—Sold as WXEX-TV for \$5,568,570 with WLEE(AM), Richmond (for \$1,230,000) to Nationwide Communications by Thomas G. Tinsley Jr. & associates (1967 Vol. 7:45).

WAVY-TV, Portsmouth-Norfolk (Ch. 10)—For McCaw Cellular takeover of LIN Bcstg., see KXAN-TV, Austin, TX. Sold with WAVY(AM) to LIN Bcstg. by Tidewater Teleradio Inc. for approx. \$7,400,000 (1968 Vol. 8:14).

WGNT, Portsmouth (Ch. 27)—Sold as WYAH to Centennial Communications (Raymond Bottom, chmn.) by CBN for \$8,200,000 plus non-compete covenant (1989). Sale to Draper Communications by CBN Continental Bcstg. Network Inc. for \$9,500,000 plus non-compete covenant was never consummated (1988). For proposed sale to Family Group Bcstg. (Ian Wheeler), see KXTX-TV, Dallas, TX. Christian Bcstg. Network Inc. (Marion (Pat) G. Robertson) acquired facilities of off-air WTVQ-TV from Tim Brite, who had already turned in CP for Ch. 27 (Vol. 15:16, 29, 45). Amount involved not disclosed (1960 Vol. 16:5). Brite acquired WYOV-TV for \$85,000 from E. L. Scott group after station went off air Oct. 3, 1954 (1955 Vol. 11:6, 11). Louis H. Peterson's radio WNOR, Norfolk, two years later acquired 50% interest for \$53,000, with Brite retaining other 50% (1957 Vol. 13:27, 29). Peterson gave up his interest as part of merger arrangement when he got 10% of WVEC-TV, Norfolk, after it moved from Ch. 15 to Ch. 13 (1959 Vol. 15:16, 29).

WRLH-TV, Richmond (Ch. 35)—Act III Bcstg. Inc. acquired station from Busse Bcstg. for \$6,450,000 plus covenant not to compete (1988). Busse Bcstg. purchased station from the Gillett Group for \$11,500,000 & assumption of liabilities (1987 Vol. 27:40). For Times Mirror Co. buyout and subsequent sale to Gillett Holdings Inc., see WMAR-TV, Baltimore, MD. Sold to Abell Communications Corp. for \$12,500,000 (1985).

WTVR-TV, Richmond (Ch. 6)—Sold with WMBG & WCDD(FM) to Park Bcstg. for \$5,017,185 by Wilbur M. Havens (1964-65 Vol. 4:46; 5:42).

WVRN-TV, Richmond (Ch. 63)—National Capital Christian Bcstg. Inc. sold station as WTL to Sudbrink Bcstg. for \$255,000 & \$1,250,000 consulting agreement (1986). Station left air in 1989.

WWBT, Richmond (Ch. 12)—Sold as WRVA-TV by Larus Investing Co. (tobacco interests) to Jefferson Standard Bcstg. (WBTV, Charlotte, NC) for \$5,000,000 (1968 Vol. 8:21, 43).

WDBJ, Roanoke (Ch. 7)—Sold for \$8,200,000 to WDBJ TV Inc. (South Bend Tribune, WSBT-TV-AM-FM, South Bend, IN) by Times World Corp. (1969 Vol. 9:44).

WSLS-TV, Roanoke (Ch. 10)—Sold for \$7,050,000 to Roy H. Park Bcstg. of Roanoke Inc. by Shenandoah Life Stations Inc. Sale included WSLS-AM-FM (1969 Vol. 9:37).

■ **WVFT, Roanoke (Ch. 27)**—Family Group sold to Henry Ash, et al. for \$1,150,000 (1990). Family Group sale to Krypton Bcstg. for \$3,500,000 was never consummated (1989 Vol. 29:11).

Washington

KVOS-TV, Bellingham (Ch. 12)—Ackley Communications Inc. bought station from KKR for \$26,000,000 (1985). For sale to KKR see WTVJ, Miami, FL. Sold for \$3,000,000 to Wometco Enterprises by Rogan Jones and associates (1960 Vol. 16:48; 17:14).

KEPR-TV, Pasco (Ch. 19)—Sold with KIMA-TV, Yakima, WA & KLEW-TV, Lewiston, ID by Cascade Bcstg. to Filmmakers for undisclosed amount of convertible preferred stock (1968 Vol. 8:40). For later sales, see KIMA-TV, Yakima.

KNDU, Richland (Ch. 25)—For sale to Faragut Communications Inc., see KNDO, Yakima, WA.

KING-TV, Seattle (Ch. 5)—Purchased by Mrs. A. Scott Bullitt for \$375,000 from P. K. Leberman (1949 Vol. 5:20); 25% interest sold to Hearst Radio for \$375,000 (1951 Vol. 7:26) but repurchased from Hearst for \$450,000 in 1953 (1953 Vol. 9:11). Former call letters KRSC-TV.

KOMO-TV, Seattle (Ch. 4)—1/3 interest acquired for \$1,933,333 by Fisher's Blend Station Inc., to bring holdings to 100%, from Theodore Gamble (30%) and C. Howard Lane (1959 Vol. 15:16). Gamble & Lane acquired stock for undisclosed sum Feb. 1, 1955 after station began operation.

KIRO-TV, Seattle (Ch. 7)—Controlling 50.214% sold with KIRO-AM-FM to Wasatch Radio & TV Co. (now Bonneville International Corp. which is owned by the Mormon Church) for \$5,095,500 by Saul Haas. This raised Wasatch holdings to 95.214% (1963 Vol. 3:51). Bonneville's holdings later increased to 99.91%.

KTZZ-TV, Seattle (Ch. 22)—Sold to Robert L. Dudley by Alden Communications for \$9,000,000 (1988-89 Vol. 29:19; 30:3).

KAYU-TV, Spokane (Ch. 28)—Sale to Bingham Communications Group L.P. for \$7,770,000 plus a covenant not to compete from KAYU-TV Partners Ltd. approved but not consummated (1987-88 Vol. 27:42).

KREM-TV, Spokane (Ch. 2)—Sold with KREM(AM) for \$2,000,000 by Louis Wasmer to King Bcstg. Co. (KING-TV, Seattle) and KING-TV principal stockholder Mrs. A. Scott Bullitt (1957 Vol. 13:28, 34, 39, 47, 51).

KSKN, Spokane (Ch. 22)—Whitehead Bcstg. Co. (William Romini & Stephen Whitehead) acquired license of off-air station for \$25,000 (1988). Broadcast Vision TV sold station to Sun Continental Group

(Eugene D. Adelstein) for \$880,000 & 5% of station profits (1985).

KXLY-TV, Spokane (Ch. 4)—Sold with KQLY(AM) to Morgan Murphy interests for \$3,250,000 by co-equal owners Joseph Harris and Norman E. Alexander (1961-62 Vol. 17:34; 2:4, 7). Previously Harris and Alexander had increased holdings from 45% each to 50% each by taking over 10% from Richard E. Jones. Harris-Alexander interests acquired KQLY-TV-AM when the stations were sold for \$1,750,000 to Northern Pacific Television Corp. (which acquired 42.5%) and Northern Pacific Radio Corp. (57.5%), in which the group held identical stock interests. Sellers were Symons Bcstg. Co., 50%; Bing Crosby, 47.5%. Symons was 49.6% owned by E. B. Craney, 33.23% by Mrs. Burton K. Wheeler, 16.37% by John L. Wheeler (1953-54 Vol. 9:49; 10:2).

KCPQ, Tacoma (Ch. 13)—Sold by Clover Park School District No. 400 to Kelly Bcstg. Co. for \$6,250,000 (1979). Sold as KTVW to Clover Park School District No. 400 for \$378,000 (1975). Sale by Blaidon Mutual investors Corp. to Christian Bcstg. Network for \$1,500,000 plus assumption of liabilities for total of \$5,167,025 not consummated (1973 Vol. 13:51). Previously sold by estate of J. Elroy McCaw to Blaidon Mutual Investors Corp. for \$112,907. Sold for \$300,000 by Carl Hayward to J. Elroy McCaw. Former call letters KMO-TV (1954 Vol. 10:28, 34, 38).

KSTW, Tacoma (Ch. 11)—WKY Television System (Gaylord Bcstg.) bought station as KNTN-TV from Tribune Publishing Co. (Tacoma News Tribune) for \$4,500,000 & assumption of liabilities (1973-74 Vol. 13:13; 14:5).

KCWT, Wenatchee (Ch. 27)—Jerry R. Martin, et al., sold station to Bingham Communications for \$2,300,000 and covenant not to compete (1986).

KIMA-TV, Yakima (Ch. 29)—NWG Bcstg. Co. sold station with KLEW-TV, Lewiston, ID & KEPR-TV, Pasco, WA to Retlaw Enterprises Inc. (Disney family) for \$17,000,000 (1986 Vol. 26:45). Seattle First National Bank, Trustee, sold 50% of station to John Noel Jr., increasing his holdings to 75% and to Rodger D. Noel increasing his holdings to 25% for \$6,500,000, including KLEW-TV, Lewiston, ID & KEPR-TV, Pasco, WA (1982). 33 1/3% interest transferred from Sally Ann Gassaway, Administratrix to John Noel and Seattle First National Bank, Trustee (33 1/3% to 50% each) for \$187,500. Sold with KEPR-TV, Pasco, WA & KLEW-TV, Lewiston, ID by Cascade Bcstg. Co. to NWG Bcstg. Co. for \$1 million (1972 Vol. 12:14).

Previously sold with KEPR-TV & KLEW-TV to Filmmakers for 32,500 shares of convertible preferred stock worth approx. \$4,008,321 (1968 Vol. 8:40). Transferred from Cascade Bcstg. Co. (Tom Bostic 20%) to Haltom Corp. (Bostic 100%); A. W. Talbot and Ralph Sunquist, other Cascade stockholders, received \$900,000 for their 80% interest. Also transferred to Haltom were KIMA(AM), KEPR-TV-AM, Pasco, WA; KBAS-TV, Ephrata, WA and KLEW-TV, Lewiston, ID (1962 Vol. 1:14). Later Haltom changed name to Cascade.

KNDO, Yakima (Ch. 23)—Hugh E. Davis & Estate of Lorraine M. David sold this station & KNDU(TV), Richland, WA to Farragut Communications Inc. (Charles Kadlec, Katherine Glakas, Thomas Bolger, Richard Wiley, et al.) for undisclosed amount (1988 Vol. 27:51).

Proposed sale with KNDU(TV), Richland, WA for \$14,000,000, to Adams Communications never completed (1987 Vol. 27:34). Sale including KNDU(TV), Richland, WA to Beam Communications Corp. for \$16,740,000 & \$10,000 non-compete covenant granted but never consummated (1986-87). Sold by Ralph Tronsrud to Columbia Empire Bcstg. Corp. for \$194,229 under assets-for-stock agreement involving 3-year lease plus option for buyers to purchase equipment (1960 Vol. 16:34; 17:6).

West Virginia

WVVA, Bluefield (Ch. 6)—Sold as WHS-TV by Daily Telegraph Printing Co. to Quincy Newspapers Inc. for \$8,000,000 (1979).

WCBS-TV, Charleston (Ch. 8)—For takeover of Rollins Telecasting by Heritage Communications, see KALT, Oklahoma City, OK. Sold with WCBS(AM) to Rollins Telecasting Inc. subsidiary C-B-T Inc. for \$3,000,000 by The Tierney Co. (1960 Vol. 16:29, 40). Tierney previously had increased holdings to 100% by purchasing 40% from Capital TV Inc. (Sam G. Rahall & family) for undisclosed sum (1957 Vol. 13:35).

WVAH-TV, Charleston-Huntington (Ch. 11)—Act III Bcstg. Inc., principally owned by Norman Lear & U. Bertram Ellis bought this station & WRGT-TV, Dayton, OH from West Virginia Telecasting Inc. (Meridian Communications Group) for \$22,000,000 (1987 Vol. 27:42). Switched from Ch. 23 to Ch. 11 April 1, 1988.

WBOY-TV, Clarksburg (Ch. 12)—Sold to WBOY-TV Inc. (Commercial Dispatch Publishing Co., et al.) by Marion R. Ascoli, Max Ascoli & Nathan W. Levin for \$750,000 (1976). Sold with WBOY(AM) to Fortnightly Corp. by Rust Craft Bcstg. Co. (formerly the Friendly Stations) for \$950,000 (1963-64 Vol. 3:12, 46; 4:11). WBOY(AM) and CP for WBOY-TV, along with WPAR(AM), Parkersburg, WV purchased by owners of WVST-TV, Steubenville, OH for approximately \$250,000 from Wheeling (WV) Intelligence & News-Register as WBLK-TV-AM (1955-57 Vol. 11:32, 46; 12:39; 13:14). For details on sale of this station along with others in group known as the Friendly Stations, see WTOV-TV, Steubenville, OH.

WJPB-TV, Fairmont (Ch. 35)—75% control, along with WVVW(AM), sold by J. Patrick Beacom to Donn Baer for \$147,000, Beacom retaining 25% (1953 Vol. 10:47, 51). Station left air Feb. 28, 1955 (1955 Vol. 11:9). CP dropped. Beacom, June 7, 1955, got FCC permission to set aside transfer to Baer, in order to take back 70%, bringing his holdings to 94% in return for assuming liabilities, station meanwhile having returned to air (1955 Vol. 11:23, 27). Station left air again in fall of 1955 and dropped CP Dec. 30, 1959 (1956 Vol. 12:2; 13:4; 16:2).

WOWK-TV, Huntington (Ch. 13)—Sold as WHTN-TV to Gateway Communications Inc. for \$7,424,000 by Reeves Telecom (1974). Sold for approximately \$2,000,000 to Reeves Bcstg. & Development Corp. by Cowles Bcstg. Co. (1960 Vol. 16:43, 52). Cowles previously acquired station with WHTN(AM) from S. J. Hyman theatre family for \$638,000 (1956 Vol. 12:18, 25).

WSAZ-TV, Huntington (Ch. 3)—Sold to Lee Enterprises Inc. by Capital Cities Bcstg. for \$18,000,000 (1971). Previously sold with WSAZ(AM) as part of package including

WJRT, Flint, MI and WJR(AM), Detroit, to Capital Cities for over \$21,000,000 by The Goodwill Stations Inc. Capital Cities subsequently assigned its rights in WJRT to WJRT Inc. (1964 Vol. 4:9, 18, 19, 31). Sold with WSAZ(AM) for \$6,000,000 to WJR, The Goodwill Station Inc., Detroit, by Huntington Herald-Dispatch and Advertiser (1961 Vol. 17:6, 14).

WTAP-TV, Parkersburg (Ch. 15)—Sold by Robert E. Richardson, Sherman A. Grimm, et al., to Benedek Bcstg. Corp. for \$2,332,514 (1979 Vol. 19:44). Sold to CMA Communications Inc. for \$300,000 (1974). Previous sale to Broadcasting Services Inc. by Zanesville Publishing for \$579,000 (1967) included WTAP-AM-FM. Purchased by Zanesville Times-Recorder and Signal (majority owner of WHIZ-TV, Zanesville, OH) for \$124,609 from Frank Baer-Howard Chernoff group (1955 Vol. 11:10, 14).

WDTV, Weston-Clarksburg (Ch. 5)—Sold by Broadcast Industries of WV Inc. to Withers Bcstg. Co. of WV Inc. for \$600,000 (1973). Previously sold to Medallion Pictures Corp. (Broadcast Industries of WV) for \$600,000 by J. Patrick Beacom, Thomas P. Johnson & George W. Eby (1966 Vol. 6:34, 35). 50% was sold as WJPB-TV by J. Patrick Beacom for \$100,000 before station got on air, with new owners becoming Beacom, 50%; Johnson, 47.5%; and Eby, 2.5% (1960-62 Vol. 16:8, 13, 16; 17:24; 1:15).

WTRF-TV, Wheeling (Ch. 7)—For sale of Forward Communications to Wesray Communications & subsequent sale of Forward's TV holdings, see WSAW-TV, Wausau, WI. Sold with WTRF-FM to Forward Communications Corp. (WSAW-TV, Wausau) for \$7,250,000 (1968 Vol. 8:21). Control acquired by members of Dix family previously 30% owners, and Robert W. Ferguson, 7.1%, who bought out holdings of Wheeling intelligencer and News-Register (30%) and the Bloch family (32.9%) in deal involving nearly \$2,000,000 (1958 Vol. 15:56, 48, 52). In 1959 WTRF-TV Inc. acquired remaining 8.2% for \$172,000, buying shares donated to various institutions and funds by Thomas M. Bloch & Betty Bloch Harris.

Wisconsin

■ **WEAU-TV, Eau Claire (Ch. 13)**—Busse Bcstg. proposed sale to Benedek Bcstg. for \$26,350,000 plus \$4,650,000 non-compete covenant, but sale was not consummated (1990 Vol. 30:13). Busse Bcstg. Corp. purchased station for \$25 million plus assumption of liabilities from Gillett Group Inc. (1987 Vol. 27:40). Sold with WLUC-TV, Marquette, MI; KTVQ, Ottumwa, IA-Kirksville, MO; WOKR, Rochester, NY; WLUC-TV, Green Bay, WI; WAYY(AM), Chippewa Falls, WI; KBIZ(AM), Ottumwa, IA to Gillett Group Inc. for \$65 a share (1983-84). Control sold to Appleton (WI) Post-Crescent Publishing Co. by Central Bcstg. Co. for \$2,100,000 (1962 Vol. 2:4, 21).

WQOW-TV, Eau Claire (Ch. 18)—See WKOW-TV, Madison, WI.

WBAY-TV, Green Bay (Ch. 2)—Sold to Nationwide Communications Inc. by Norbertine Fathers for \$5,737,121 (1974 Vol. 15:3).

WFRV-TV, Green Bay (Ch. 5)—Sold with WJMN-TV, Escanaba, MI to Midwest-Radio TV Inc. for \$18,700,000 when Orion Bcstg. was acquired by Cosmos Bcstg. Co. (1981

Vol. 21:4). Sold for \$1,600,000 to WAVE Inc. (Orion) by S. N. Pickard and associates (1960-61 Vol. 16:49; 17:2). Control of CP acquired by S. N. Pickard group, operators of WNAM-TV, Neenah-Appleton-Menasha (Ch. 42), which dropped UHF operation in order to go on Ch. 5 in Green Bay; WFRV group retaining part interest (1954-55 Vol. 10:49; 11:9, 17, 21).

WGBA, Green Bay (Ch. 26)—For proposed sale from Family Group to Krypton Corp. see WLAX, La Crosse. Ian N. Wheeler acquired station & CP for Ch. 25, La Crosse (WLAX) for \$2,575,000 & assumption of debt (1985). Wheeler subsequently sold 80% interest in both to Edward R. Ponger, et al., for \$500,000 (1986).

WLUC-TV, Green Bay (Ch. 11)—Sold to Burnham Bcstg. Co. for \$15,750,000 plus assumption of debts by Gillett Group following Gillett's purchase of Post Corp. For sale to Gillett Group, see WEAU-TV, Eau Claire, WI. Sold with WLUC-TV, Marquette, MI to Post Corp. for \$3,000,000 by M & M Bcstg. Co. (1964-65 Vol. 4:41; 5:2). Previously 75% of TV and WMAM(AM) acquired by Morgan Murphy interests for \$211,784, plus assumption of \$360,000 obligations, from W. E. Walker & Joseph D. Mackin, who retained 5% each under new corporate organization (1957-58 Vol. 13:52; 14:2, 12). After rehearing FCC issued final decision reaffirming grant. TV call letters before sale were WMBV-TV (1958-59 Vol. 14:20; 15:4).

WKBT, La Crosse (Ch. 8)—For sale to Young Bcstg. by Backe Communications, see WLNS-TV, Lansing, MI. Backe Communications bought station with WJMN-TV (now WLNS-TV), Lansing, MI for \$48,000,000 from Gross Telecasting (1984 Vol. 24:12). Sold by WKBH Television (La Crosse Tribune, Dahl family, et al.) to Gross Telecasting (WJMN-TV, Lansing, Mich.) for \$4,900,000 (1969 Vol. 9:24). Previously had requested assignment of license to Lamb Communications (WICU-TV, Erie) for \$5.7 million (1969 Vol. 9:3).

WLAX, La Crosse (Ch. 25)—Family Group proposed to sell station & WGBA(TV), Green Bay, WI, plus CP for WELX, Chippewa Falls, WI, to Krypton Bcstg. (C. E. Feltner Jr.) for \$7,000,000, but the sale was not consummated (1989 Vol. 29:11).

WXOW-TV, La Crosse (Ch. 19)—See WKOW-TV, Madison.

WKOW-TV, Madison (Ch. 27)—Sold with WQOW-TV, Eau Claire; WXOW-TV, La Crosse & WAOW-TV, Wausau to Sharad Tak by Liberty Bcstg. for \$22,000,000 (1984-85 Vol. 24:43). Sold by Horizons Communications Corp. with WXOW-TV, La Crosse & WAOW-TV, Wausau to Liberty Television Inc. for \$8,000,000 (1978 Vol. 18:24). Previously sold with WXOW-TV & WAOW-TV to Horizons Communications Corp. for approx. \$3 million by Joseph L. Floyd, N. L. Bentson & Edmund R. Ruben (1970 Vol. 10:37). Sold with WKOW(AM) for \$925,000 to Midcontinent Bcstg. Co. by Monona Bcstg. Co. (1960 Vol. 16:24, 26, 30).

WMTV, Madison (Ch. 15)—For sale of Forward Communications to Wesray Corp. & subsequent sale to Adams Communications, see WSAW-TV, Wausau, WI. Sold to Wisconsin Valley TV Corp. (Forward Television) for \$194,000 plus some \$250,700 in obligations by Lee P. Loomis (1963 Vol. 3:21). Lee P. Loomis Group ac-

quired station for \$399,333 (\$288,333 representing indebtedness), plus option on buildings and land from WTVJ Inc. interests (1958 Vol. 14:10, 14). Previous owner, Gerald A. Bartell founding family, sold station for \$550,000, including \$200,000 option on real estate, to WMTV Inc., 50% owned by WTVJ, Miami, and pres. Mitchell Wolfson, 25% by Lee Ruwicz, WTVJ exec. v.p., and 25% by WMAW(AM), Springfield, IL (1957 Vol. 13:22).

■ **WCGV-TV, Milwaukee (Ch. 24)**—For sales to HR Bcstg. & ABRY Communications, see WTTO, Birmingham, AL. 46% interest sold to Byron H. Laskey by Edgewater Investments Corp. for \$1,000,000 giving Laskey 66% (1984).

WQJT-TV, Milwaukee (Ch. 58)—Sold by Milwaukee TV 58 Inc. to Weigel Bcstg. Co. (Howard Shapiro, principal, WCIU-TV, Chicago) for \$100,000 (1988).

WISN-TV, Milwaukee (Ch. 12)—Purchased by Hearst Corp. for \$2,000,000 (about \$900,000 cash, remainder assumption of obligations and liabilities). Selling group was headed by L. F. Gran, Paul A. Pratt & Loron Thurwachter (1955 Vol. 11:2, 5, 10).

WITI-TV, Milwaukee (Ch. 6)—For sale to Gillett Communications see WSBK-TV, Boston, MA. For previous sale to KKR Assoc. see KNSD, San Diego, CA. Sold to Storer Bcstg. Co. for \$4,462,500 by Independent Television Inc., headed by Sol J. Kahn. Storer turned in CP for WWE, Wilmington-Philadelphia under multiple-ownership rule (1958 Vol. 14:34, 35, 42, 46).

WCAN-TV, Milwaukee (Ch. 24)—CP for off-air station sold to Field Communications by Lou Poller, who received \$35,000 for expenses in maintaining CP after station went dark in 1955 (1966 Vol. 6:35, 52). CBS in 1955 purchased WCAN-TV plant for \$650,000 (1955 Vol. 10:43, 47; 11:3).

WVTV, Milwaukee (Ch. 18)—Sold as WUHF to WKY TV System Inc. (Gaylord Bcstg. Co.) for \$650,000 by WXX Inc. (1965-66 Vol. 5:45; 6:13). Previously, 51% sold by the Gene Posner family to Bernard and Harold Sampson to bring each Sampson's holdings from 20% to 45.5%, for \$1 and considerations (1952 Vol. 2:26). Sold as WXX to Gene Posner and associates for \$50,000 by CBS after latter took station off air (1959 Vol. 15:14, 16, 19). CBS acquired outlet from Bartell family for \$350,000 in Oct. 1954 when it operated as WOKY-TV on Ch. 18. CBS also purchased physical facilities of WCAN-TV (Ch. 25) for \$650,000 from Lou Poller group (1955 Vol. 10:43, 47; 11:3).

WJFW-TV, Rhinelander (Ch. 12)—Distress sale as WAEO-TV by Alvin E. O'Konski to Seaway Communications (a minority-owned company) for \$912,588 approved by FCC April 20, 1979 (1979 Vol. 19:16).

WSCO, Suring (Ch. 14)—Northeastern Wisconsin Christian Television Inc. sold station to Wisconsin Voice of Christian Youth for token \$1 & assumption of debt (1986). Station went dark in July 1987, resumed operation Dec. 1988.

WAOW-TV, Wausau (Ch. 9)—For sale to present owner, see WKOW-TV, Madison, WI. CP sold as WCWT for \$34,439 to Midcontinent Bcstg. Co. by Central Wisconsin TV Inc. (1964 Vol. 4:31). For sale to Liberty

Television Inc., see WKOW-TV, Madison, WI.

WSAW-TV, Wausau (Ch. 7)—Forward Communications (Wesray Corp.) sold its TV holdings (WHOI, Peoria, IL; KOSA-TV, Odessa, TX; WTRF-TV, Wheeling, WV; WMTV, Madison & WSAW-TV, Wausau, WI) to Adams Communications Corp. for \$126.5 million (1987 Vol. 27:22, 42). Forward Communications, owner of WHOI (Ch. 19), Peoria, IL; KCAU-TV (Ch. 9), Sioux City, IA; KOSA-TV (Ch. 7), Odessa, TX; WTRF-TV (Ch. 7), Wheeling, WV; WMTV (Ch. 15), Madison, WI; WSAW-TV (Ch. 7), Wausau, WI; 4 AM-FM combinations & Marshfield (WI) News Herald was sold to Wesray Communications Inc. for approx. \$95 million (1984-85 Vol. 23:44; 25:1).

Wyoming

KGWC-TV, Casper (Ch. 14)—Rocky Mountain Communications Network Inc. sold station as KCWY-TV with KWWY(TV), Rock Springs (KGWR-TV) & KOWY(TV), Lander-Riverton (KGWL-TV), WY to Stauffer Communications Inc. for \$2,500,000 & covenant not to compete (1986 Vol. 26:23).

KFNB, Casper (Ch. 20)—Sold as KXWY-TV to First National Entertainment Corp. (Irving Brand, Allen Gelbard, et al.) by A. J. Stanton Jr., et al. for \$121,000 & assumption of debt but sale was not consummated (1986). Station left air in 1989, resumed operation in 1990.

KTWO-TV, Casper (Ch. 2)—Harriscope sold station & KULR-TV, Billings, MT to Wooster Republican Printing Co. for \$12,200,000 (1986 Vol. 26:45). Harriscope increased holdings from 60% to 100% by purchasing 40% for \$400,000 from Television Properties (1964 Vol. 4:26, 29). Television Properties acquired its interest from Benjamin Berger for \$18,000; Television Properties was owned by his son L. S. Berger. 13 1/3% each sold by Irving B. Harris and Donald P. Nathanson to Harriscope Inc. for \$12,000. No cash was exchanged because Harris and Nathanson owned 50% and 20% respectively, at that time of Harriscope. KTWO(AM) was included in all transactions (1962).

KGWN-TV, Cheyenne (Ch. 5)—Burke Bcstg. sold station as KYCU-TV with KTVS(TV), Sterling, CO, KSTF(TV), Scottsbluff, NE to Stauffer Communications Inc. for \$11,870,000 (1986 Vol. 26:13). Previously sold with KTVS, Sterling, CO & KSTF, Scottsbluff, NE to Burke Bcstg. for \$8,700,000 plus \$1,000,000 for covenant not to compete (1983). Sold as KFBC-TV by Frontier Bcstg. Co. to Wyneco Communications Inc. (Lamb Communications) for \$3,000,000. Sale included KTVS, Sterling, CO; KSTF, Scottsbluff, NE (1971-72 Vol. 11:47; 12:28).

KGWL-TV, Lander-Riverton (Ch. 5)—For sale to Stauffer Communications as KOWY, see KGWC-TV, Casper, WY.

KFNE, Lander-Riverton (Ch. 10)—First National Entertainment Corp. bought station as KFWY-TV from David Antoniak, et al., for approx. \$66,000 & assumption of \$795,000 debt but sale was not consummated (1986). Antoniak, et al., gained control of Hi Ho Bcstg. Corp. from Francis D'Addario, et al., 1984. Sold as KWRB-TV by Chief Washakie TV to Hi Ho Bcstg. Corp. for \$700,000 (1979 Vol. 19:26). Station left air in 1987.

Sales & Transfers—Wyoming

KFNR, Rawlins (Ch. 11)—Sold as KRWY by Michael A. Cantu & Continental Communications Systems Inc. to First National Entertainment Corp. for \$1,300,000 (1986). Sale was not consummated. Station went dark in 1988.

KGWR-TV, Rock Springs (Ch. 13)—For latest sale as KWWY see KGWC-TV, Casper, WY. Cottonwood Telecasting Inc. sold station to Chrysostom Corp. for \$150,000 (1982). Previously sold by Western Bcstg. Inc. to Strang Telecasting Inc. for \$295,680 but sale was not consummated (1979).

Guam

KUAM-TV, Guam (Ch. 8)—Sold by Pacific Bcstg. Corp. to Pacific Telestations Inc. for \$650,000 (1977). Previously sold for \$650,000 by Phil Berg to Pacific Bcstg. Corp. (1963-64 Vol. 3:48; 4:16). Prior to that, 5% sold by John P. Hearne for \$15,500 to Phil Berg, and 4% sold by William B. Duce for \$100,000 to Berg, bringing Berg's holdings from 45.5% to 54.5% (1962 Vol. 2:34).

Puerto Rico

WOLE-TV, Aguadilla-Mayaguez (Ch. 12)—Hector Reichard sold his 1/3 interest for \$165,000 to Du Art Film Labs Inc. (1963).

■ **WVEO, Aguadilla (Ch. 44)**—Seglares Iglesia Catolica Inc. sold off-air station to Pedro Roman-Collazo for \$600,000 (1990 Vol. 30:43). James C. Leake proposed to acquire station from Seglares Iglesia Catolica Inc. for \$250,000 but sale was not consummated (1987). Purchased by Seglares Iglesia Catolica Inc. for \$600,000 (1985).

■ **WCCV-TV, Arecibo (Ch. 54)**—Asociacion Evangelistica Cristo Viene Inc. (Jose J. Avila, et al.) purchased station as WATX-TV for \$197,000 (1989). Southwestern Bcstg. Corp. (Pedro Roman-Collazo) purchased station for \$145,000 from Francisco Velazquez-Estremera (1988).

WLII, Caguas (Ch. 11)—Proposed sale by Anne P. Jones, Trustee, to Timothy S. Brumlik for \$11,767,189 (including WLSUR-TV Ponce) was dismissed (1988 Vol. 28:51; 29:3). Sold as WKBM-TV to Telepictures Corp., et al., with WLSUR-TV, Ponce for \$6,125,000 (1984-85 Vol. 23:52).

■ **WTRA, Mayaguez (Ch. 16)**—See WRWR-TV, San Juan for sale.

WSTE, Ponce (Ch. 7)—Makrite Bcstg. acquired station as WLuz-TV from L. T. Muniz for \$1,233,333, 20% interest & \$72,000 for agreement not to compete (1985). Sold as WRK-TV by United Artists Bcstg. to Tele-Luz de Washington Inc. (Lucas Tomas Muniz) for \$1,800,000 (1978). 80.1% sold to United Artists Bcstg. for \$6.1 million by Pres. Alfredo de Arellano who retained 19.9% which UA had option to purchase after 4 years for \$1.5 million or certain multiple of station profits (1969 Vol. 9:31). Previously 36.6% sold for \$338,919 increasing holdings of Alfredo C. Ramirez de Arellano del Valle from 25% to 61.67% (1964 Vol. 5:1). Later his holdings increased to 82.23%.

WSUR-TV, Ponce (Ch. 9)—See WLII, Caguas, PR.

■ **WTIN, Ponce (Ch. 14)**—Sold by Hector Nicolau to Pedro Roman-Collazo for \$400,000 (1988-1990 Vol. 30:43).

WAPA-TV, San Juan (Ch. 4)—Control of station was assumed by General Electric Capital Corp. (1990). For sale of SFN Companies, see WFTV, Orlando, FL. For sale of Western Bcstg., see WJBF-TV, Augusta, GA. Western Bcstg., 50% owner of Puerto Rico Bcstg. Inc. acquired remaining 50% from Price Industries Corp. for \$15,500,000 (1980). Sold by Screen Gems Inc. to Puerto Rico Bcstg. Inc. for \$11,350,000 (1976 Vol. 15:52). Sold along with 1/3 interest in WOLE-TV, Aguadilla, PR (Ch. 12) for \$1,800,000 to WAPA Bcstg. Corp., controlled by Screen Gems Inc. (Columbia Pictures subsidiary) by Winston-Salem Bcstg. Co. and the Goar Mestre family (1961 Vol. 17:37). Winston-Salem acquired 80% of WAPA-TV for \$320,000, plus \$431,733 in obligations from Jose Ramon Quinones and two minority owners—the Mestre family retaining its 20% interest (1957 Vol. 13:13, 14, 18).

WKAQ-TV, San Juan (Ch. 2)—TPR Television Inc. (Cohen, Cassara & Co.) proposed to purchase station and related production facilities for \$160,000,000 from Telemundo Group including consulting agreement, but sale was not consummated (1989 Vol. 28:26, 47). For sale to Reliance Capital Group, see KSBW-TV, Salinas-Monterey, CA. Sold to Blair Bcstg. by Telemundo Inc. for \$55,000,000 (1983).

WRWR-TV, San Juan (Ch. 30)—Sold with WTRA-TV, Mayaguez by Bay Bcstg. Inc. to Century Telecast Corp. (Adolfo Flores, et al.) for \$400,000 plus assumption of debts (1988).

WSJU, San Juan (Ch. 18)—Sold as WTSJ along with CPs for WMGZ, Mayaguez (Ch.

16) & WPSJ, Ponce (Ch. 14) to Radio San Juan (O. Roy Chalk) by Julio Morales Ortiz & Clement L. Littauer for \$669,825 plus 27,900 shares of Trans-Caribbean Airways (Chalk) stock (to be issued) and assumption of nearly \$250,000 liabilities (1966 Vol. 6:18, 34, 35).

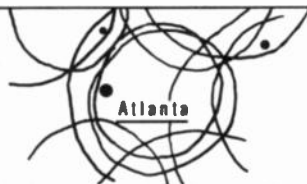
WJWN-TV, San Sebastian (Ch. 38)—Haydee Diaz gained majority control of station from Nayda Nicolau de Colon & Jose Cordero for assumption of liabilities (1987).

Virgin Islands

WBNB-TV, Charlotte Amalie (Ch. 10)—For Worrell sale to Benedek Bcstg., see WFR-TV, Rockford, IL. Sold to Thomas E. Worrell, et al., by District Communications Inc. for \$172,000 plus \$10 non-compete covenant (1980). Sold by Federated Media Inc. (which was result of stock spin-off of TV Communications Corp.'s broadcast holdings in 1971) to District Communications Inc. for \$991,127 (1973 Vol. 13:48). Sold by Robert E. Moss & associates to TV Communications Corp., cable group owner, for 57,000 shares of stock valued at \$750,100 (1969-70 Vol. 9:16).

WSVI, Christiansted (Ch. 8)—Antilles Bcstg. Corp. sold station to Group 3 Bcstg. Inc. (Commonwealth Enterprises Inc., John A. Meatte, et al.) for \$4,000,000 (1986-87). Sold to Elf Communications Inc. (John A. Lack & Jay Emmett) by Antilles Bcstg. Corp. for \$4,100,000 & \$250,000 for agreement not to compete (1985 Vol. 25:20) but never consummated. Sold by Peoples Bcstg. Corp. to Antilles Bcstg. Corp. for \$375,885 (1977). Sold by Quality Telecasting Corp. to Peoples Bcstg. Corp. for \$650,000 (1973).

CABLE & Station Coverage ATLAS



This new, revised standard reference work, indispensable to everyone in the cable, broadcast and related industries, contains features to be found in no other single source.

Please send me a brochure and order card on the latest edition of the **Cable and Station Coverage Atlas**.

Please print:

Name _____

Position or title _____

Firm _____

Address _____

City _____ State _____ Zip Code _____

Nature of Business _____

Signature _____

Market Research & Data Sales

*Telecommunications Research
in Broadcasting,
Cable
and Related Areas*

- ✓ **Special analyses**—tailored to meet specific needs.
- ✓ **Electronic data**—ready to load onto your own computer
- ✓ **Reports**—developed for industry and government to aid:
 - marketing
 - manufacturing
 - and regulatory planning

—with firmer base of solid, **up-to-the-minute** information than ever before!
- ✓ **New data**—gathered and analyzed at specification of client.

If you have a project or a problem, call or write:

Lynn Levine, Director
Market Research & Data Sales
2115 Ward Court, NW
Washington, D.C. 20037
Phone: 202-872-9200

TELEVISION DIGEST

With Consumer Electronics

TO ORDER:

Please ✓ appropriate box (boxes) below.

Television Digest with Consumer Electronics (Newsletter only)

Yearly subscription.....\$715 *

Combination Weekly Newsletter, plus TV and Cable Action Updates

Yearly subscription.....\$915**

Combination TV and Cable Action Updates

Yearly subscription.....\$335 *

FREE—A 4 week introductory subscription to
Television Digest w/Consumer Electronics

* Plus \$50.00 Delivery

** Plus \$65.00 Delivery

Washington, D.C. subscribers must add 6% sales tax on subscription amount.

Ask about foreign delivery charges.

Please print:

Name: _____

Position or title: _____

Firm: _____

Address: _____

City: _____ State: _____ Zip Code: _____

Nature of Business: _____

Signature: _____

Note: Prices subject to change without notice.

Communications Daily

The Authoritative News Service of Electronic Communications

Today:

Please enter my subscription to **Communications Daily**—the only daily newsletter service covering the total communications industry for \$2,105 per year.

Washington, D.C. subscribers must add \$126.30 for sales tax.

Foreign price is \$2,245.

Please print:

Name _____

Position or title _____

Firm _____

Address _____

City _____ State _____ Zip Code _____

Nature of Business _____

Signature _____

Note: Prices subject to change without notice.



NO POSTAGE
NECESSARY
IF MAILED
IN THE
UNITED STATES



BUSINESS REPLY CARD
FIRST CLASS PERMIT NO. 10388 WASHINGTON D.C.

POSTAGE WILL BE PAID BY ADDRESSEE

Warren Publishing, Inc.
2115 Ward Court, N.W.
Washington, D.C. 20037



NO POSTAGE
NECESSARY
IF MAILED
IN THE
UNITED STATES



BUSINESS REPLY CARD
FIRST CLASS PERMIT NO. 10388 WASHINGTON D.C.

POSTAGE WILL BE PAID BY ADDRESSEE

Warren Publishing, Inc.
2115 Ward Court, N.W.
Washington, D.C. 20037



NO POSTAGE
NECESSARY
IF MAILED
IN THE
UNITED STATES



BUSINESS REPLY CARD
FIRST CLASS PERMIT NO. 10388 WASHINGTON D.C.

POSTAGE WILL BE PAID BY ADDRESSEE

Warren Publishing, Inc.
2115 Ward Court, N.W.
Washington, D.C. 20037



NO POSTAGE
NECESSARY
IF MAILED
IN THE
UNITED STATES



BUSINESS REPLY CARD
FIRST CLASS PERMIT NO. 10388 WASHINGTON D.C.

POSTAGE WILL BE PAID BY ADDRESSEE

Warren Publishing, Inc.
2115 Ward Court, N.W.
Washington, D.C. 20037

Organization & Personnel

FEDERAL COMMUNICATIONS COMMISSION DIRECTORY

Major Bureau Heads and Staff

1919 M St. NW, Washington, DC 20554. Information Operator 202-632-7000.

Locations other than 1919 M St. NW are noted in the text.

Note: First number represents room, second is phone. For commissioners, dates are of first swearing-in and expiration of current term.

COMMISSIONERS

¹ **ALFRED C. SIKES, MO** (Rep., Aug. 8, 1989-June 30, 1993), 814, 632-6600.

Chief of Staff: Charles Schott, 814, 632-6600.
Senior Policy Advisor: Kenneth Robinson, 814, 632-6600.

Legal Advisor, Telecommunications: Cheryl A. Tritt, 814, 632-6600.

Legal Advisor, Mass Media: Lauren (Pete) Belvin, 814, 632-6600.

Confidential Assistant: Elaine Lorentz, 814, 632-6600.

² **JAMES H. QUELLO, MI** (Dem., April 30, 1974-June 30, 1991), 802, 632-7557.

Legal Advisor: Robert Corn-Revere, 802, 632-7557.

Senior Advisor: William G. Harris, 802, 632-7557.

Special Advisor: Brian F. Fontes, 802, 632-7557.

Confidential Assistant: Ginger Clark, 802, 632-7557.

³ **SHERRIE P. MARSHALL, FL** (Rep., Aug. 21, 1989-June 30, 1992), 826, 632-6446.

Senior Legal Advisor: Steve Kaminer, 826, 632-6446.

Legal Advisor, Common Carrier: Diane J. Cornell, 826, 632-6446.

Legal Advisor, Mass Media: Peter D. Ross, 826, 632-6446.

Confidential Assistant: Patricia A. Hunter, 826, 632-6446.

⁴ **ANDREW C. BARRETT, IL** (Rep., Sept. 8, 1989-June 30, 1990), 844, 632-7117.

Senior Legal Advisor: Robert Branson, 844, 632-7117.

Legal Advisor, Common Carrier: Cindy Schonhaut, 844, 632-7117.

Legal Advisor, Mass Media: Byron F. Marchant, 844, 632-7117.

Confidential Assistant: Delores Browder, 844, 632-7117.

⁵ **ERVIN DUGGAN, SC** (Dem., Feb. 28, 1990-June 30, 1994), 832, 632-6996.

Senior Legal Advisor: Leonard Kennedy, 832, 632-6996.

Legal Advisor: Michele C. Farquhar, 832, 632-6996.

Legal Advisor: Linda L. Oliver, 832, 632-6996.
Confidential Assistant: Linda Botbyl, 832, 632-6996.

¹ Appointed Aug. 1989 by Pres. Bush. ² Appointed to full 7-year term in Sept. 1973 by Pres. Nixon; took office April 1974. Appointed July 31, 1981 by Pres. Reagan to seat vacated by former Chmn. Ferris. Appointed in 1984 by Pres. Reagan. ³ Appointed Aug. 1989 by Pres. Bush to seat vacated by Dennis R. Patrick. ⁴ Appointed Sept. 8, 1989 by Pres. Bush to seat vacated by Mimi Dawson. ⁵ Appointed Feb. 28, 1990 by Pres. Bush to seat vacated by Patricia Diaz Dennis.

Editor's Note: Length of terms shortened to 5 years.

1991 Edition

Former Members of FEDERAL COMMUNICATIONS COMMISSION

*Hampson Gary (D), Texas: July 11, 1934-Jan. 1, 1935

Irvin Stewart (D), Texas: July 11, 1934-June 30, 1937

*†Anning S. Prall (D), New York: Jan. 17, 1935-July 23, 1937

*†Eugene O. Sykes (D), New York: Jan. 17, 1934-April 5, 1939

*†Frank R. McNinch (D), North Carolina: Oct. 1, 1937-Aug. 31, 1939

*Thad H. Brown (R), Ohio: July 11, 1934-June 30, 1940

*Frederick I. Thompson (D), Alabama: April 13, 1939-June 30, 1941

*George H. Payne (R), New York: July 11, 1934-June 30, 1943

*†James Lawrence Fly (D), Texas: Sept. 1, 1939-Nov. 13, 1944

*Norman S. Case (R), Rhode Island: July 11, 1934-June 30, 1945

*†Paul A. Porter (D), Kentucky: Dec. 21, 1944-Feb. 25, 1946

*William H. Willis (R), Vermont: July 23, 1945-March 6, 1946

*Ray C. Wakefield (R), California: March 22, 1941-June 30, 1947

†Charles R. Denny (D), District of Columbia: March 30, 1945-Oct. 31, 1947

*†Ewell K. Jett (I), Maryland: Feb. 15, 1944-Dec. 31, 1947

*Clifford J. Durr (D), Alabama: Nov. 1, 1941-June 30, 1948

*†Wayne Coy (D), Indiana: Dec. 29, 1947-Feb. 21, 1952

*Robert F. Jones (R), Ohio: Sept. 5, 1947-Sept. 19, 1952

*Eugene H. Merrill (D), Utah: Oct. 14, 1952-April 14, 1953

*†Paul A. Walker (D), Oklahoma: July 11, 1934-June 30, 1953

George E. Sterling (R), Maine: Jan. 2, 1948-Sept. 30, 1954

*Frieda B. Hennock (D), New York: July 6, 1948-June 30, 1955

*Edward M. Webster (I), District of Columbia: April 10, 1947-June 30, 1956

*†George C. McConaughy (R), Ohio: Oct. 4, 1954-June 30, 1957

*Richard A. Mack (D), Florida: July 7, 1955-March 3, 1958

†John C. Doerfer (R), Wisconsin: April 15, 1953-March 10, 1960

*Charles H. King (R), Michigan: July 19, 1960-March 2, 1961

*John S. Cross (D), Arkansas: May 23, 1958-Sept. 30, 1962

*T.A. M. Craven (D), District of Columbia: Virginia: Aug. 25, 1937-June 30, 1944 and July 2, 1956-March 25, 1963

†Newton N. Minow (D), Illinois: March 2, 1961-June 1, 1963

†Frederick W. Ford (R), West Virginia: Aug. 29, 1957-Dec. 31, 1964

†E. William Henry (D), Tennessee: Oct. 2, 1962-May 1, 1966

Lee Loevinger (D), Minnesota: June 11, 1963-June 30, 1966

†Rosel H. Hyde (R), Idaho: April 17, 1946-Oct. 31, 1969

*James J. Wadsworth (R), New York: Jan. 1, 1965-Nov. 6, 1969

Kenneth A. Cox (D), Washington: March 26, 1963-Aug. 31, 1970

Thomas J. Houser (R), Illinois: Jan. 5, 1971-June 30, 1971

Robert Wells (R), Kansas: Nov. 6, 1969-Nov. 1, 1971

Robert T. Bartley (D), Texas: March 6, 1952-June 30, 1972

Nicholas Johnson (D), Iowa: June 20, 1966-Dec. 5, 1973

H. Rex Lee (D), Idaho: Sept. 11, 1968-Dec. 31, 1973

†Dean Burch (R), Arizona: Oct. 31, 1969-March 7, 1974

Charlotte T. Reid (R), Illinois: Oct. 8, 1971-June 30, 1976

Glen O. Robinson (D), Minnesota: July 10, 1974-July 30, 1976

Benjamin L. Hooks (D), Tennessee: July 5, 1972-July 27, 1977

†Richard E. Wiley (R), Illinois: Jan. 5, 1972-Oct. 17, 1977

Margita E. White (R), Virginia: Sept. 23, 1976-March 1, 1979

Tyrone Brown (D), District of Columbia: Nov. 15, 1977-Jan. 30, 1981

†Charles D. Ferris (D), Massachusetts: Oct. 18, 1977-April 10, 1981

††Robert E. Lee (R), Illinois: Oct. 6, 1953-June 30, 1981

Abbott Washburn (R), Minnesota: July 10, 1974-June 30, 1982

Joseph R. Fogarty (D), Rhode Island: Sept. 17, 1976-June 30, 1983

Anne Jones (R), Massachusetts: April 2, 1979-May 31, 1983

Stephen A. Sharp (R), Ohio: Oct. 5, 1982-June 30, 1983

Henry M. Rivera (D), New Mexico: Aug. 10, 1981-Sept. 15, 1985

†Mark Fowler (R), District of Columbia: May 18, 1981-April 17, 1987

Mimi Weyforth Dawson (R), Oregon: June 30, 1981-Dec. 7, 1987

†Dennis R. Patrick (R), California: Dec. 2, 1983-Aug. 4, 1989

Patricia Diaz Dennis (D), New Mexico: June 25, 1986-Sept. 30, 1989

*Deceased. †Served as Chairman. ††Served as Interim Chairman.

Members of Former FEDERAL RADIO COMMISSION

(Feb. 23, 1927-July 10, 1934)

*Adm. W. H. G. Bullard, Pennsylvania: March 15, 1927-Nov. 24, 1927

Orestes H. Caldwell, New York: March 15, 1927-Feb. 23, 1929

*Eugene O. Sykes, Mississippi: March 15, 1927-July 10, 1934

*Col. John F. Dillon, California: March 15, 1927-Oct. 8, 1927

*Henry A. Bellows, Minnesota: March 15, 1927-Oct. 31, 1927

Sam Pickard, Kansas: Nov. 1, 1927-Jan. 31, 1929

*Harold A. Lafount, Utah: Nov. 14, 1927-July 10, 1934

*Ira E. Robinson, West Virginia: March 29, 1928-Jan. 15, 1932

*Gen. C. McK. Saltzman, Iowa: May 2, 1919-July 19, 1932

*William D. L. Starbuck, New York: May 2, 1919-Feb. 23, 1934

*Thad H. Brown, Ohio: Jan. 21, 1932-July 10, 1934

*James H. Hanley, Nebraska: April 1, 1933-July 10, 1934

COMMISSION STAFF

OFFICE OF THE MANAGING DIRECTOR

Andrew S. Fishel, Managing Director, 852, 632-6390.

Deputy Managing Director: Alan R. McKie, 852, 632-6390.

Assistant for Management: Kathleen Fagan, 846, 632-6232.

Audio Visual Management: Dan Oliver, Acting Officer, 854, 632-0461.

Library: Gloria Thomas, Acting Chief, 639, 632-7100.

Management Planning & Program Evaluation Office: H. Walker Feaster, Acting Chief, 528, 632-3906.

Internal Control & Security Office: Charles Gray, Chief, 411, 632-7143

OFFICE OF THE SECRETARY

Donna R. Searcy, Secretary, 222, 632-6410.

Agenda Branch—LaVera Marshall, Acting Chief, 228, 632-6427.

Dockets Branch—Deborah Price, Chief, 230, 632-7535.

Publications Branch—Shirley Suggs, Chief, 224, 632-4178.

Associate Managing Director (Information Management)—James B. McCormick, 418, 632-7132.

Deputy Associate Managing Director (Information Management)—Michael J. Gilbride, 418, 632-7132.

Office Automation Division—Eric Kanner, Chief, 429, 653-5720.

INFORMATION RESOURCES

Planning Division

Walter Boswell, Chief, 414, 632-7581.

Information Planning Branch—Sheryl Segal, Chief, 414, 632-1496.

Information Resources Branch—Terry D. Johnson, Chief, 416, 634-1535.

Computer Applications Division

John Gluli, Chief, 438, 254-7178.

Systems Development Branch—Vacant, Chief, 450, 254-6540.

Systems Support Branch—Robert Snow, Chief, 438, 254-5410.

FCC Directory

Information Processing Division

John Blaa, Chief, 424, 254-6040.
Software Support Branch—Vacant, Chief, 424, 632-7816.
Operations Support Branch—Lewis Young, Chief, 424, 254-7160.
Associate Managing Director (Operations)—Marilyn J. McDermott, 848, 632-5316.
Deputy Associate Managing Director (Operations)—Thomas M. Holleran, 848, 632-5316.

Financial Management Division

Chief, Vacant, 420, 632-7194.
Budget Branch—John W. Crews, Chief, 420, 632-7194.
Financial Services Branch—Richard J. Keller, Chief, 452, 632-6900.
Fiscal Accounting Section—Vacant, Chief, 452, 632-6900.
Fee Collection Section—Claudette Pride, Acting Chief, L-18, 632-0241.
International Telecommunications Settlement Section—Elizabeth Nickey, Chief, Gettysburg Post Office Bldg., Box IT+70, Gettysburg, PA 17325. Phone: 717-334-7059.

Operations Support Division

Jeffrey R. Ryan, Chief, 404, 634-1524.
Deputy Chief—Vacant, 404, 634-1524.
Facilities Management Branch—Delores Wise, Chief, 404, 634-1516.
Services & Supply Branch—Melvin Hinkley, Chief, B-10, 632-7272.
Printing and Graphics Branch—Marshall L. Wise, Chief, L-13, 632-7546.
Acquisitions Branch—Nydia M. Coleman, Chief, 408, 634-1530.
Associate Managing Director (Human Resources Management)—Michelle A. Oppenheimer, 212, 632-7120.
Personnel Management Specialist—Arthur L. Curths, Chief, 212, 632-7120.
EEO Staff—Sandra J. Canary, Chief, 212, 632-9882.
Personnel Resources Branch—Michele C. Cooke, Chief, 212, 632-7104.
Personnel Operations Section—Vacant, Chief, 212, 632-7104.
Personnel Support Section—Ernestine Bullock, Chief, 217, 632-6234.
Labor Management & Workforce Effectiveness Branch—Stephen E. Schumacher, Chief, 206, 632-7541.
Deputy Chief—Alexander J. Brown, 206, 632-7541.

OFFICE OF INSPECTOR GENERAL

James Warick, Acting Inspector General, 752, 632-0471.

OFFICE OF PLANS AND POLICY

Robert M. Pepper, Chief, 822, 653-5940.
Deputy Chief—James L. Gattuso, 822, 653-5940.

OFFICE OF PUBLIC AFFAIRS

Lorrie Sacrest, Director, 202, 632-5050.
Deputy Director—Maureen P. Peratino, 202, 632-5050.
Assistant Director for Minority Enterprise—Rowland J. Martin, 202, 632-5050.
Acting Chief, News Media Division—Stephen Svab, 202, 632-5050.

Chief, Consumer Assistance and Small Business Division—Patricia Grace Smith, 254, 632-7260.

OFFICE OF LEGISLATIVE AFFAIRS

Linda Townsend Solheim, Director, 808, 632-6405.
Associate Director—Stephen Klitzman, 808, 632-6405.
Congressional Correspondence Staff—857, 632-6366.

OFFICE OF INTERNATIONAL COMMUNICATIONS

Walda W. Roseman, Director, 658, 632-0932.
Associate Director—James Ball, 658, 632-0932.

REVIEW BOARD

2000 L St. NW

Joseph A. Marino, Chairman, 211, 632-7180.
Members—Eric T. Esbensen, 206, 632-7180.
Norman B. Blumenthal, 207, 632-7180.
Senior Attorney—Charles J. Iseman, 202, 632-7180.
Chief for Law—Allan Sacks, 205, 632-7180.
Deputy Chief for Law—Leland J. Blair, 204, 632-7180.

OFFICE OF ADMINISTRATIVE LAW JUDGES

2000 L St. NW

Joseph Stirmer, Chief Judge, 224, 632-7680.
James F. Tierney, Deputy Chief, 230, 632-7215.
Joseph Chachkin, 226, 632-7204.
John M. Frysiak, 223, 632-6315.
Joseph P. Gonzalez, 232, 632-7269.
Edward J. Kuhlmann, 220, 632-7289.
Edward Luton, 225, 632-7206.
Walter C. Miller, 213, 632-7202.
Richard L. Sippel, 214, 632-7239.

OFFICE OF GENERAL COUNSEL

Robert L. Pettit, General Counsel, 614, 632-7020.
Deputy General Counsel—Renee Licht, 614, 632-7020.
Associate General Counsel—Marjorie R. Greene, 614, 632-7020.
Special Counsel—Alexandra Wilson, 614, 632-7020.

Litigation Division

Daniel M. Armstrong, Associate General Counsel, 602, 632-7112.
Deputy Associate General Counsel—John E. Ingle, 602, 632-7112.
Assistant General Counsel (Trial & Enforcement)—Jane Mago, 602, 632-7112.

Administrative Law Division

Sheldon M. Guttmann, Associate General Counsel, 616, 632-6990.
Deputy Associate General Counsel—Susan H. Steiman, 616, 632-6990.
Assistant General Counsel—Lawrence S. Schaffner, 616, 632-6990.

Assistant General Counsel—David H. Solomon, Policy, 616, 632-6990.

Adjudication Division

John I. Riffer,—Associate General Counsel, 610, 632-7220.

OFFICE OF ENGINEERING AND TECHNOLOGY

2025 M St. NW

Thomas P. Stanley, Chief Engineer, 7002, 632-7060.
Deputy Chief Engineer—Bruce A. Franca, 7002, 632-7060.
Program Management Staff—Lawrence P. Petak, Chief, 7002, 653-8103.
Spectrum Engineering Division—Will McGibbon, Chief, 7130, 632-7025.
Spectrum Engineering Division—William Torak, Deputy Chief, 7130, 632-7025.
Telecommunications Analysis Branch—John H. Morgan, Chief, 7130, 632-7025.
Propagation Analysis Branch—William Daniel, Chief, 7130, 632-7025.
Frequency Allocation Branch—Joseph McBride, Chief, 7102, 653-8108.
Frequency Liaison Branch—H. Franklin Wright, Chief, 7322, 653-8141.
Treaty Branch—Francis K. Williams, Chief, 7112, 653-8126.

Authorization & Evaluation Division

7435 Oakland Mills Rd., Box 429, Guilford, MD 21045

Robert L. Cutts, Chief, 301-725-1585.
Deputy Chief—Julius Knapp, 301-725-1585.
Deputy Chief—Robert Bromery, 7118, 653-7315.
Senior Technical Advisor—Alvin Reiner, 301-725-1585.
Engineering Evaluation Branch—David Means, Chief, 301-725-1585.
Equipment Authorization Branch—Charles Cobbs, Chief, 301-725-1585.
Sampling & Measurements Branch—L. Art Wall, Chief, 301-725-1585.
Technical Standards Branch—Richard Engelman, Chief, 7122, 653-6288.

MASS MEDIA BUREAU

Roy J. Stewart, Chief, 314, 632-6460.
Deputy Chief—William H. Johnson, 314, 632-6460.
Deputy Chief—Roderick K. Porter, 314, 632-6460.
Assistant Chief (Engineering)—William Hassinger, 314, 632-6460.
Assistant Chief (Law)—Robert H. Ratcliffe, 314, 632-6460.
Assistant Chief (Management & Personnel)—Janet S. Hartsky, 310, 632-7191.

Audio Services Division

Larry D. Eads, Chief, 302, 632-6485.
Assistant Chief—Stuart B. Bedell, 302, 632-6485.
Assistant Chief—W. Jan Gay, 302, 632-6485.
Public Reference Room—Sharon Jenkins, Supervisor, 239, 632-7566.
AM Branch—James R. Burtle, Chief, 344, 254-9570.
Assistant Chief—Peter Rubenstein, 344, 254-9570.
FM Branch—Dennis Williams, 332, 632-6908.

Assistant Chief (Legal)—Edwin Jorgensen, 332, 632-6908.
Assistant Chief (Engineering)—Vacant, 332, 632-6908.
Auxiliary Services Branch—Alan Schneider, Chief, 7310, 634-6307.

Enforcement Division

Charles W. Kelley, Chief, 8202, 632-6968.
Deputy Chief—Mary Catherine Kilday, 8202, 632-7551.
Complaints & Investigation Branch—Edythe Wise, Chief, 8210, 632-7048.
Equal Employment Opportunity Branch—Glenn A. Wolfe, Chief, 7218, 632-7069.
Fairness/Political Programming Branch—Milton O. Gross, Chief, 8202, 632-7586.
Hearing Branch—Charles Dziedzic, Chief, 7212, 632-6402.

Policy & Rules Division

Douglas W. Webbink, Chief, 8010, 632-5414.
Deputy Chief—Kathleen Levitz, 8010, 632-5414.
Assistant Chief (Legal)—Bruce Romano, 8010, 632-5414.
International Branch—Larry Olsen, Chief, 8010, 632-5414.
Legal Branch—Vacant, Chief, 8002, 632-7792.
Engineering Policy Branch—James McNally, Chief, 8112, 632-9660.
Policy Analysis Branch—Judith Herman, Chief, 8308, 632-6302.
Allocations Branch—Karl Kensinger, Chief, 8322, 634-6530.

Video Services Division

Barbara A. Kreisman, Chief, 702, 632-6993.
Assistant Chief—James J. Brown, 702, 632-6993.
Assistant Chief—Stephen F. Sewell, 702, 632-6993.
TV Branch—Clay Pendarvis, Chief, 700, 632-6357.
Low Power Television Branch—Keith Larson, Chief, 712, 632-3894.
Supervisor Engineer—Vacant, 712, 632-7698.
Supervisor Attorney—Mary M. Fitzgerald, 712, 632-3894.
Distribution Services Branch—Vacant, Chief, 702, 632-9356.
Cable TV Branch—Ronald Parver, Chief, 242, 632-7480.
Ownership Section—LeAudrey Alexander, Chief, 234, 632-7258.

COMMON CARRIER BUREAU

Richard M. Firestone, Chief, 500, 632-6910.
Deputy Bureau Chief (Operations)—Gerald P. Vaughan, 500, 639-6910.
Deputy Bureau Chief (Policy)—Carl D. Lawson, 500, 639-6910.
Associate Bureau Chief—Jill Ross-Meltzer, 500, 632-6910.
Special Assistant to Bureau Chief—James Spurlock, 500, 632-6910.
Legal Assistant to Bureau Chief—Susan O'Connell, 500, 632-6910.
Legal Assistant to Bureau Chief—Thomas Berris, 500, 632-6910.
Assistant Chief for Management—Elle J. Mulcare, 508, 632-6934.
Assistant Chief for Economics—Thomas Spavins, 500, 632-6910.

Enforcement Division

2025 M St. NW

Mary Beth Hess, Chief, 6206, 632-4890.
Deputy Chief—Howard Wilchins, 6206, 632-4887.

Formal Complaints & Investigations Branch—Gregory A. Weiss, Chief, 6216, 632-4890.
Informal Complaints & Public Inquiries Branch—Kathie Kneff, Chief, 6202, 632-7553.

Domestic Facilities Division

2025 M St. NW

James R. Kægan, Chief, 6010, 634-1860.
Deputy Chief—Thomas Tycz, 6010, 634-1860.
Engineering Assistant—James A. Meredith, 6010, 634-1860.

Legal Assistant—Cassandra Thomas, 6010, 634-1860.
Public Reference Room—6218, 634-1512.
Domestic Radio Branch—Robert James, Chief, 6310, 634-1706.
Domestic Services Branch—James M. Talens, Chief, 6008, 634-1800.
Satellite Radio Branch—Cecily C. Holiday, 6324, 634-1624.

Tariff Division

John Cimko Jr., Chief, 518, 632-6387.
Deputy Chief—Colleen Boothby, 518, 632-6387.
Tariff Review Branch—Judith A. Nitsche, Chief, 510, 632-5550.
Legal Branch—Ann Stevens, Chief, 518, 632-6917.

Mobile Services Division

Gregory J. Vogt, Chief, 644, 632-6400.
Deputy Chief—Myron C. Peck, 644, 632-6400.
Legal Branch—Abraham A. Leib, Chief, 644, 632-6450.
Public Mobile Radio Branch—James H. Bennett, Chief, 644, 653-5560.
Cellular Radio Branch—Stephen Markendorff, Chief, 644, 653-5560.
Public Reference & Information Branch—Maria A. Ringold, Chief, 644, 632-6450.

Accounting & Audits Division

2000 L St. NW

Kenneth P. Moran, Chief, 812, 634-1861.
Deputy Chief—Clifford M. Rand, 812, 634-1861.
Accounting Systems Branch—John T. Curry, Chief, 812, 634-1861.
Legal Branch—Robert W. Spangler, Chief, 257, 632-7500.
Audits Branch—Jose L. Rodriguez, Chief, 257, 632-7500.
Oepeciation Rates Branch—Fatina K. Franklin, Chief, 257, 632-7500.
Cost Analysis Branch—Michael E. Wilson, Chief, 257, 632-7500.

Industry Analysis Division

Peyton L. Wynns, Chief, 538, 632-0745.
Deputy Chief—Alan Feldman, 538, 632-0745.

Policy and Program Planning Division

James O. Schlichting, Chief, 544, 632-9342.
Deputy Chief—Ruth Milkman, 544, 632-9342.

International Division

Wendell R. Harris, Assistant Bureau Chief, 534, 632-3214.
Deputy Assistant Chief—Vacant, 534, 632-7265
Deputy Assistant Chief—William J. Kirsch, 534, 632-7265.

International Facilities Division

George S. Li, Chief, 534, 632-7834.

International Policy Division

Vacant, Chief, 534, 632-3214.

FIELD OPERATIONS BUREAU

Richard M. Smith, Chief, 734, 632-6980.
Deputy Chief—Arian K. van Doorn, 734, 632-7200.
Assistant for Management—Robert W. Crisman, 734, 632-3889.
Attorney Advisor—Lawrence R. Clance, 734, 632-7591.
International Advisor—William A. Luther, 734, 632-7591.
Assistant Bureau Chief for Technology—Michael J. Marcus, 734, 634-1550.
Program Development & Evaluation Staff—James A. Davis, 734, 632-7270.

Divisions and Branches

Enforcement Division—Vacant, Chief, 744, 632-7090.
Enforcement Division—Roy E. Kolly, Assistant Chief, 744, 632-7090.
Investigations & Inspections Branch—Dan S. Emrick, Chief, 744, 632-6345.
Signal Analysis Branch—John R. Hudak, Chief, 744, 632-6977.
Management & Legal Assistance Branch—Wayne T. McKee, Chief, 744, 632-7059.
Engineering Division—Kenneth R. Nichols, Chief, 740, 632-7593.
Equipment & Standards Branch—Bernard L. Steucker, Chief, 740, 632-7593.
Equipment Construction & Installation Branch—William L. Kilpatrick, Chief, 404-943-6425, Powder Springs, GA.
Public Service Division—Joyce S. Davila, Chief, 728, 632-7240.
Antenna Survey Branch—Charles J. Engle, Chief, 728, 632-7521.
Radio Operator Branch—Leonard R. Langley, Chief, 728, 632-7240.
Public Contact Branch—Yvonne Hicks, Acting Chief, 725, 634-1940.

PRIVATE RADIO BUREAU

2025 M St. NW

Ralph A. Hailer, Chief, 5002, 632-6940.
Deputy Chief—Beverly G. Baker, 5002, 632-6942.
Legal Counsel—Kent Y. Nakamura, 5002, 632-6940.
Engineering Assistant—Michael A. Lewis, 5002, 632-6949.
Assistant Bureau Chief for Management—Jennifer C. Bush, 5002, 632-6930.

Land Mobile and Microwave Division

Richard J. Shiben, Chief, 5202, 632-7597.
Deputy Chief—Edward R. Jacobs, 5202, 632-7597.
Rules Branch—F. Ronald Netro, Chief, 5126, 634-2443.

Deputy Chief—Rosalind K. Allen, 5126, 634-2443.
Compliance Branch—Carol F. Foelak, Chief, 5202, 632-7125.
Policy and Planning Branch—Joseph A. Levin, Chief, 5202, 632-6497.

Licensing Division

Rte. 116, Gettysburg, PA 17325

Gary L. Stanford, Chief, 717-337-1311.
Deputy Chief—W. Riley Hollingsworth, 717-337-1311.
Engineering Assistant—Joseph M. Johnson, 717-337-1311.
Land Mobile Branch—Terry L. Fishel, Chief, 717-337-1411.
Deputy Chief, Land Mobile Branch—Marcus Wolf, 717-337-1411.
General Facilities Section—Cheryl Black, Chief, 717-337-1411.
Special Facilities Section—Joyce A. Nary, Chief, 717-337-1411.
Technical Section—Ronald B. Fuhrman, Chief, 717-337-1411.
Special Services Branch—Marcus D. Stevens, Chief, 717-337-1431
Aircraft and Ship Section—Margaret Gallatin, Chief, 717-337-1431.
Aviation Ground & Marine Coast Section—Brenda Kessler, Chief, 717-337-1431.
General Radio Section—Darlene B. Reeder, Chief, 717-337-1521.
Microwave Branch—Michael B. Hayden, Chief, 717-337-1421.
Systems & Procedures Branch—William J. Sluck, Chief, 717-337-1321.
Special Assistant—Anna Deatrlick, 717-337-1311.
Support Services Branch—Lisa L. Stover, Chief, 717-337-3268.
Applications Tracking Section—Katherine Dougherty, Chief, 717-337-3268.
Database Maintenance Section—Betty J. Wright, Chief, 717-337-3268.
Returns and Filing Section—Lloyd S. Hawbaker, Chief, 717-337-3268.
Automated Support Section—Kathy Fowler, Chief, 717-337-3268.
Consumer Assistance Branch—Shirley D. S. Blickenstaff, Chief, 717-337-1212.
Fee and Mail Branch—Edna S. Steinour, Chief, 717-337-1531.
Fee Section—Laurel Sentz, Chief, 717-337-1531.
Mail Section—Vacant, Chief, 717-337-1531.

Special Services Division

Robert H. McNamara, Chief, 5322, 632-7197.
Deputy Chief—Herbert W. Zeiler, 5322, 632-7197.
Personal Radio Branch—John B. Johnston, Chief, 5322, 632-4964.
Aviation and Marine Branch—George R. Dillon, Acting Chief, 5114, 632-7175.
International Staff—Robert C. McIntyre, Chief, 5114, 632-7197.
FOB Monitoring Assistance, Watch Officer. Phone: 202-632-6975.

ALLEGAN, MI 49010: Box 89. Phone: 616-673-2063. Melvyn H. Hyman, Engineer-in-Charge.

BELFAST, ME 04915: Box 470. Phone: 207-338-4088. Barry A. Bohac, Engineer-in-Charge.

DOUGLAS, AZ 85608: Box 6. Phone: 602-364-8414. Stephen Y. Tsuya, Engineer-in-Charge.

FERNDAL, WA 98240: 1330 Loomis Trail Rd. Phone: 206-354-4892. Jack W. Bazhaw, Engineer-in-Charge.

GRAND ISLAND, NE 68802: Box 1588. Phone: 308-381-5598. James H. Berrie Jr., Engineer-in-Charge.

KINGSVILLE, TX 78363-0632: Box 632. Phone: 512-529-2531. Oliver K. Long, Engineer-in-Charge.

COLUMBIA, MD 21045: Box 250. Phone: 301-725-3474. Robert J. Douchis, Engineer-in-Charge.

LIVERMORE, CA 94550: Box 311. Phone: 415-447-3614. Thomas N. Van Stavem, Engineer-in-Charge.

POWDER SPRINGS, GA 30073: Box 85. Phone: 404-943-5420. Donald E. Taylor, Engineer-in-Charge.

HATO REY, PR 00918: Box FCC. Phone: 809-766-5567. William C. Berry, Engineer-in-Charge.

VERO BEACH, FL 32961: Box 1730. Phone: 407-778-3755. Robert C. McKinney, Engineer-in-Charge.

Regional Directors:

BOSTON, MA 02169: NFPA Bldg., 1 Battery Park, Quincy. Phone: 617-770-4325. Joseph P. Casey.

CHICAGO, IL 60608: Park Ridge Office Center, Room 306, 1550 Northwest Hwy., Park Ridge, IL. Phone: 312-353-0196. Russell D. Monie.

DULUTH, GA 30136: Koger Center-Gwinnett, 3575 Koger Blvd., Suite 310. Phone: 404-347-7070. Carl E. Pylon.

HAYWARD, CA 94545: 3777 Depot Rd., Suite 420. Phone: 415-974-0702. Kent T. Crawford.

KANSAS CITY, MO 64133: Brywood Office Tower, Room 320, 8800 East 63rd St. Phone: 816-926-5179. Dennis P. Carlton.

SEATTLE, WA 98006: One Newport, Room 414, 3605 132nd Ave. SE, Bellevue, WA. Phone: 206-764-3324. William E. Johnson.

Offices:

ANCHORAGE, AK 99502: 6721 W. Raspberry Rd. Phone: 907-243-2153. Mariene Windal.

BALTIMORE, MD 21201: 1017 Federal Bldg., 31 Hopkins Plaza. Phone: 301-962-2729. Robert M. Mroz, Engineer-in-Charge.

BOSTON, MA 02169: NFPA Bldg., Battery Park, Quincy. Phone: 617-770-4023. Vincent F. Kajunski, Engineer-in-Charge.

BUFFALO, NY 14202: 1307 Federal Bldg., 111 W. Huron St. Phones: 716-846-4511/2. David A. Vigilone, Engineer-in-Charge.

CHICAGO, IL 60608: Park Ridge Office Center, Room 306, 1550 Northwest Hwy., Park Ridge, IL. Phone: 312-353-0195. Phillip Bradford, Engineer-in-Charge.

DALLAS, TX 75243: 9330 LBJ Freeway, Room 1170. Phones: 214-767-5690/1. James D. Wells, Engineer-in-Charge.

DETROIT, MI 48018-1398: 24897 Hathaway St., Farmington Hills. Phone: 313-226-6078. Irby C. Tallant, Engineer-in-Charge.

DULUTH, GA 30136: Koger Center-Gwinnett, 3575 Koger Blvd., Suite 310. Phone: 404-347-3084. Angelo R. Ditty Jr., Engineer-in-Charge.

FCC Directory

HONOLULU, HI 96797: Box 1030, Waipahu. Phone: 808-677-3318. Jack Shedletsky, Engineer-in-Charge.

HOUSTON, TX 77008: 1225 North Loop West, Room 900. Phone: 713-229-2749. Lloyd Perry, Engineer-in-Charge.

KANSAS CITY, MO 64133: Brywood Office Tower, Room 320, 8800 East 63rd St. Phone: 816-926-5111. James A. Dailey, Engineer-in-Charge.

LAKEWOOD, CO 80228: 165 S. Union Blvd., Suite 860. Phones: 303-969-6497/8. Vacant.

LOS ANGELES, CA 90701: Room 660, Cerritos Corporate Towers, 18000 Studebaker Rd. Phone: 213-809-2096. Lawrence D. Guy, Engineer-in-Charge.

MIAMI, FL 33166: Rochester Bldg., 8390 N.W. 53rd St., Room 310. Phone: 305-848-7420. John L. Theimer, Engineer-in-Charge.

NEW ORLEANS, LA 70123: 800 W. Commerce Rd., Room 505. Phone: 504-589-2095. James C. Hawkins, Engineer-in-Charge.

NEW YORK, NY 10014: 201 Varick St. Phone: 212-620-3437/8. Alexander J. Zimny, Engineer-in-Charge.

NORFOLK, VA 23455-3725: 1200 Communications Circle, Virginia Beach. Phone: 804-441-6472. J. Jerry Freeman, Engineer-in-Charge.

PHILADELPHIA, PA 19047: One Oxford Valley Office Bldg., Room 404, 2300 E. Lincoln Hwy., Langhorne. Phone: 215-752-1324. John Rahtes, Engineer-in-Charge.

PORTLAND, OR 97204: 1782 Federal Bldg., 1220 S.W. Third Ave. Phone: 503-326-4114. Charles W. Craig, Engineer-in-Charge.

ST. PAUL, MN 55101: 691 Federal Bldg. & U.S. Courthouse, 316 N. Robert St. Phone: 612-290-7810. Albert S. Jarratt, Engineer-in-Charge.

SAN DIEGO, CA 92111-2216: Interstate Office Park, 4542 Ruffner St., Room 370. Phone: 619-293-5478. William H. Grigsby, Engineer-in-Charge.

SAN FRANCISCO, CA 94111: 424 Customhouse, 555 Battery St. Phones: 415-556-7701/2. Serge Marti-Volkoff, Engineer-in-Charge.

SAN JUAN, PR 00918: San Juan Field Office, 747 Federal Bldg., Hato Rey. Phone: 809-766-5567. William C. Berry, Engineer-in-Charge.

SEATTLE, WA 98006: One Newport, 414, 3605 132nd Ave. SE. Phone: 206-764-3324. Gary P. Soulsby, Engineer-in-Charge.

TAMPA, FL 33607: Airport Executive Center, Room 1215, 2203 N. Lois Ave. Phones: 813-228-2605; 813-228-2672. Ralph M. Barlow, Engineer-in-Charge.

Television Networks

All data as furnished by networks.

CAPITAL CITIES/ ABC INC.

(For Parent Corporate Listing, see page B-19)

Executive and Business Offices:

77 West 66th St.
New York, NY 10023-6298
Phone: 212-456-7777

ABC TV Center:

4151 Prospect Ave.
Hollywood, CA 90027
Phone: 213-557-7777
(Studios also at 1313 Vine St. & 1735 Vine St.)

Washington News Bureau:

1717 DeSales St. NW
Washington, DC 20036
Phone: 202-887-7777

BOARD OF DIRECTORS

Robert P. Bauman
Warren E. Buffett
Daniel B. Burke
Frank T. Cary
John B. Fairchild
Leonard H. Goldenson
Frank S. Jones
Ann Dibble Jordan
Thomas M. Macioce
John H. Muller Jr.
Thomas S. Murphy
Wyndham Robertson
John B. Sias
William I. Spencer
M. Cabell Woodward Jr.

OFFICERS

Thomas S. Murphy, chairman of the board
Daniel B. Burke, president, chief executive officer & chief operating officer
John B. Fairchild, executive vice president, chairman & chief executive officer, Fairchild Publications
John B. Sias, executive vice president & president, ABC Television Network Group
Ronald J. Doerfler, senior vice president & chief financial officer
Michael P. Mallardi, senior vice president & president, Broadcast Group
Philip J. Meek, senior vice president & president, Publishing Group
Stephen A. Weisswasser, senior vice president & general counsel
Allan J. Edelson, vice president, controller & assistant secretary
Joseph M. Fitzgerald, vice president, investor relations
John E. Frisoli, vice president, human resources
James M. Goldberg, vice president, taxes
Robert T. Goldman, vice president, administration
Andrew E. Jackson, vice president
David S. Loewith, vice president, assistant controller & assistant secretary
Patricia J. Matson, vice president, corporate communications
Jeffrey Ruthizer, vice president, labor relations

Alfred R. Schneider, vice president, policy & standards

David J. Vondrak, vice president & treasurer
Philip R. Farnsworth, secretary

Allen S. Bomes, assistant treasurer

Philip R. Beuth, vice president & senior vice president, ABC Television Network Group
Ann Maynard Gray, vice president & senior vice president, finance, ABC Television Network Group

James P. Arcara, vice president & president, Capital Cities/ABC Radio

Herbert A. Granath, vice president & president, Capital Cities/ABC Video Enterprises

Kenneth M. Johnson, vice president & president, Capital Cities/ABC Owned TV Stations-West

Lawrence J. Pollock, vice president & president, Capital Cities/ABC Owned TV Stations-East

Robert O. Niles, vice president & director, engineering, Capital Cities/ABC Broadcast Group

Robert G. Burton, vice president & president, Diversified Publishing Group

LEGAL DIVISION

Stephen A. Weisswasser, senior vice president & general counsel, Capital Cities/ABC Inc.
Samuel Antar, vice president, law & regulations

Griffith W. Foxley, vice president, corporate legal affairs

Larry M. Loeb, vice president, legal affairs, video enterprises & publishing

Jeffrey S. Rosen, vice president, litigation

Charles L. Stanford, vice president, legal & business affairs, broadcasting

Mark MacCarthy, vice president, Washington, DC

Charlene Vanlier, vice president & Washington counsel

Jeffrey Ruthizer, vice president, labor relations

William S. Gennerich, vice president, labor relations, east coast

Irving Novick, vice president, labor relations, west coast

Robert M. Key, vice president, labor contracts

Andrew E. Jackson, vice president

BROADCAST STANDARDS & PRACTICES

Alfred R. Schneider, vice president, policy & standards

Christine Hikawa, vice president

Brett A. White, vice president, west coast

Harvey Cary Dzodin, vice president, commercial clearance, east coast

FINANCIAL

Ronald J. Doerfler, senior vice president & chief financial officer

David J. Vondrak, vice president & treasurer

Allen Bomes, assistant treasurer

Allan J. Edelson, vice president, controller & assistant secretary

David S. Loewith, vice president, assistant controller

James M. Goldberg, vice president, taxes

Andrew C. Governali, vice president, tax planning and administration

Joseph M. Fitzgerald, vice president, investor relations

HUMAN RESOURCES

John E. Frisoli, vice president, human resources

Thomas J. Gorey, vice president, employee benefits & human resource information systems

William Wilkinson, vice president, compensation & organization planning

Anita Hecht, vice president, personnel

Anthony Sproule, vice president, personnel, west coast

ADMINISTRATION

Robert T. Goldman, vice president, administration

Richard E. Hockman, vice president, real estate & construction

Roger K. Lund, vice president, administration, west coast

Nelson Aponte, director, office services

Ralph Vignola, director, building services

Andrew N. Pucher, director, security

CORPORATE COMMUNICATIONS

Patricia J. Matson, vice president, corporate communications

Julie Tarachow Hoover, vice president, corporate projects

Veronica Pollard, director, corporate communications

TECHNOLOGY AND STRATEGIC PLANNING

Julius Barnathan, senior vice president

ABC TELEVISION NETWORK GROUP

John B. Sias, president

James J. Allegro, senior vice president, network group

Alan Wurtzel, senior vice president, marketing & research services

Ann Maynard Gray, senior vice president, finance

Philip R. Beuth, senior vice president

Henry DeVault, vice president, audience analysis, marketing & research services

Richard J. Montesano, vice president, market research

Paul E. Sonkin, vice president, network audience research

Lawrence J. Gianino, vice president, program research

Frank Gaff, vice president, production services, MIS

William N. Temple, vice president, financial planning

Robert P. McGee, vice president, consolidated planning

John J. Wolters Jr., vice president & controller

Alan J. Rowan, vice president & assistant controller

Diane Hawkins, vice president, applications engineering

ABC ENTERTAINMENT

Robert Iger, president

Michael S. Brockman, president, daytime, children's & late night entertainment

Stuart J. Bloomberg, executive vice president, prime time

Edward W. Harbert, executive vice president, prime time

Mary Alice Dwyer-Dobbin, vice president, daytime programs

Jeannette B. Trias, vice president, children's programs

Albert Rubin, vice president, finance, administration & operations for daytime, children's & late night entertainment

William Herlihy, vice president, production, east coast

Kim Fleary, vice president, comedy series development

Gary Levine, vice president, dramatic series development

John L. Barber, vice president, current series programs

Andre deSzekeley, vice president, motion picture post production

Stephen K. Nenko, vice president, program administration

John Hamlin, vice president, special programs

Alan Stemfield, vice president, program planning & scheduling

Donna L. Rosenstein, vice president, casting & talent relations

Allen Sabinson, executive vice president motion pictures for television & mini-series

Judd Parkin, vice president, mini-series

Ronald B. Sunderland, senior vice president, business affairs & contracts

Barry Gordon, vice president, business affairs, west coast

Al Kaplan, vice president, business affairs & administration, west coast

David L. Sherman, vice president, contracts, east coast

Ronald Pratz, vice president, business affairs administration, west coast

Donal L. Flynn, vice president, business affairs & contracts, east coast

Anthony S. Farinacci, vice president, business affairs, east coast

P. Thomas Van Schaick, vice president, finance

Mark C. Zakarin, vice president, marketing

Paul (Pete) W. Barrett, vice president, affiliate marketing services

Stuart L. Brower, vice president, creative services, on-air promotion

Geoffrey S. Calnan, vice president, special projects

ABC PRODUCTIONS

Brandon Stoddard, president

Jerry Offsay, executive vice president

Amy Adelson, vice president, development

John Schwartz, vice president, finance

ABC NEWS

Roone Arledge, president, ABC News

TELEVISION NEWS

Richard C. Wald, senior vice president

Donald Dunphy Jr., vice president, affiliate news service

Robert J. Murphy, vice president, television news coverage

Stanford L. Opatowsky, director, political operations

Networks

Bruce Soloway, director & executive producer, ABC news promotion
George H. Watson Jr., vice president & Washington bureau chief
Irwin W. Weiner, senior vice president, finance
William Nagy, vice president, production control
Walter Porges, vice president, news practices
Joanna E. Bistany, vice president & assistant to the president
Amy Entelis, vice president, talent recruitment & development
Paul Friedman, executive producer, "World News Tonight with Peter Jennings"
David Glodt, executive producer, "This Week with David Brinkley" & ABC weekend news broadcasts
Roger Goodman, senior director, ABC news
Jeffrey C. Gralnick, executive producer, "Capital to Capital"
Richard N. Kaplan, executive producer, "Prime Time Live"
Victor Neufeld, executive producer, "20/20"
Eleanor Prescott, executive producer, "Business World"
Robert Roy, senior broadcast producer, "World News Tonight with Peter Jennings"
Dorrance Smith, executive producer, "Nightline"
Phyllis McGrady, executive in charge of long form programming & executive producer for program development

RADIO NEWS

Robert G. Benson, vice president, radio news
Richard Rosenbaum, general manager, radio news programming
John Lyons, general manager, radio news operations

ABC SPORTS

Dennis D. Swanson, president
Dennis Lewin, senior vice president, production
Geoff Mason, executive producer
Stephen J. Solomon, senior vice president, sports planning & administration
Robert H. Apter, vice president, administration & financial controls
David Downs, vice president, programming
Keith Ritter, vice president, marketing

ABC TELEVISION NETWORK

Mark Mandala, president
H. Weller Keever, executive vice president, sales
Marvin F. Goldsmith, senior vice president & general sales manager
Robert Cagliero, vice president, special program sales
William A. Harmond, vice president, eastern sales
James M. Carey, vice president & director, eastern sales
Raymond R. Warren, vice president & director, eastern division sales
Peter G. McCarthy, vice president, western division sales
Elaine Chin Ming, vice president, prime time sales proposals
Edmond P. Ryan, vice president, regional sales
George M. Cain, senior vice president & national sales manager
Madeline C. Nagel, vice president, sales marketing
Harry H. Factor, vice president, promotional sales
John R. Shanley Jr., vice president, daytime sales
Paul Rittenberg, vice president & director, daytime sales

Lawrence S. Fried, vice president, news & early morning sales
Cynthia Ponce, vice president & director, news & early morning sales
Charles Gabelmann, vice president, sales development & creative services
John Abbattista, vice president & director of revenue planning & sales administration
James F. Wasilko, vice president, sports sales
Robert Sedlachek, vice president & director, sports sales
George H. Newi, executive vice president, affiliate relations
William Mathesius, vice president & director, affiliate operations
Bryce Rathbone, vice president & director, station relations
Arnold Marfoggia, vice president, affiliate financial affairs
Mark D. Roth, vice president, operations
Mario T. Cucinotta, vice president
Richard J. Connelly, vice president, public relations
Tom Mackin, vice president, program information
Robert J. Wright, vice president, public relations, west coast

Office of Corporate Initiatives:

Charles Keller, vice president, corporate initiatives
Dr. John E. Harr, vice president, office of communications
James E. Duffy, national spokesman for Project Literacy U.S.

CAPITAL CITIES/ABC BROADCAST GROUP

Michael P. Mallardi, president

CAPITAL CITIES/ABC RADIO

James Arcara, president
Evelyn Mendez, vice president, finance
Alfred E. Resnick, vice president & director, engineering

CAPITAL CITIES/ABC OWNED RADIO STATIONS

Don Bouloukos, president, Group I (New York, Los Angeles, San Francisco, Detroit, Denver & Providence)
Norman S. Schruttt, president, Group II (Chicago, Fort Worth, Washington, Minneapolis, Atlanta)

WABC, New York:
Frederick D. Weinhaus, president & general manager

WPLJ-FM, New York:
J. Mitchell Dolan, president & general manager

WJR, Detroit:
James Long, president & general manager

WHYY-FM, Detroit:
John E. Cravens, president & general manager

KABC, Los Angeles:
George Green, president & general manager

KLDS-FM, Los Angeles:
Bill Sommers, president & general manager

WPRO-AM-FM, Providence:
Ronald St. Pierre, president & general manager (AM)
Karen J. Woodbine, president & general manager (FM)

KGO, San Francisco:
Michael Luckoff, president & general manager

KRXY-AM-FM, Denver:
Joseph E. Parish, president & general manager

WKHX-AM-FM, Atlanta:
Verners J. Dre, president & general manager

WBAP, Fort Worth-Dallas:
William J. Hare, president & general manager

KSCS-FM, Fort Worth-Dallas:
Victor J. Sansone, president & general manager

KQRS-AM-FM, Minneapolis:
Mark S. Steinmetz, president & general manager

WLS, Chicago:
Thomas Tradup, president & general manager

WYZZ-FM, Chicago:
Clifford K. Levine, president & general manager

WMAL, Washington, DC:
Thomas J. Bresnahan, president & general manager

WRQX-FM, Washington, DC:
Maureen Lesourd, president & general manager

ABC RADIO NETWORKS

Aaron M. Daniels, president
Louis A. Severine, senior vice president & director of sales
John Axten, senior vice president
Darryl E. Brown, vice president & group director
Stuart Krane, vice president & group director
Maurice S. Tunick, vice president & director, ABC Talkradio Network
Robert G. Benson, vice president, radio news & sports
Kent P. Coughlin, vice president, engineering & operations
William T. McClenaghan, vice president, research services
Tom Cuddy, vice president, entertainment programming
Robert M. Chambers, vice president & national sales manager
Susan Love, vice president, sales manager
Bart W. Catalane, vice president, finance

BROADCAST OPERATIONS AND ENGINEERING

Robert Siegenthaler, president
Michael Lang, vice president & assistant to the president
Neil MacLeod, vice president, administration, finance & planning
Joseph T. DiGiovanna, senior vice president, broadcast engineering services
Preston Davis, vice president & general manager, broadcast operations, east coast
Jacques Lesgards, vice president & director, international production & operations
James Truelove, vice president, broadcast operations & engineering, Washington operations
Jack Neitlich, vice president & general manager, broadcast operations & engineering, west coast

CAPITAL CITIES/ABC VIDEO ENTERPRISES INC.

Herbert A. Granath, president
Bruce Maggin, executive vice president

Phil Boyer, senior vice president, development
Michael S. Dubester, vice president, operations
John T. Healy, president, Capital Cities/ABC Video Enterprises International
Richard F. Spinner, senior vice president & managing director, European operations
Jeremiah G. Sullivan, senior vice president, finance & administration
William C. Cooper, vice president, accounting & financial controls

ABC DISTRIBUTION COMPANY

Archie Purvis, president
Paul D. Coss, vice president, program acquisitions & development
Melanie Topp, director, program acquisitions & development
Maria D. Komodikis, vice president, international television sales
Michael J. Dragotto, vice president, worldwide cable home video marketing
Sharon Rehme, vice president, merchandising & sales administration
June Shelley, director, theatrical sales, advertising & promotion
Patricia Vance, director, ancillary market sales

CAPITAL CITIES/ABC OWNED TELEVISION STATIONS-EAST

Lawrence J. Pollock, president
Robert D. Niles, vice president

WABC-TV, New York:
Walter C. Liss, president & general manager

WLS-TV, Chicago:
Joseph J. Ahern, president & general manager

WPVI-TV, Philadelphia:
G. Alan Nesbitt, president & general manager

WTVD, Durham-Raleigh:
Timothy J. Bennett, president & general manager

CAPITAL CITIES/ABC OWNED TELEVISION STATIONS-WEST

Kenneth M. Johnson, president
James E. Masucci, vice president

KABC-TV, Los Angeles:
Terry Crofoot, president & general manager

KGO-TV, San Francisco:
James G. Topping, president & general manager

KTRK-TV, Houston:
Paul L. Bures Jr., president & general manager

KFSN-TV, Fresno:
Marc Edwards, president & general manager

CAPITAL CITIES/ABC NATIONAL TELEVISION SALES

John B. Watkins, president
Philip J. Sweeney, vice president

ABC TV NETWORK STATIONS

Primary Affiliates, July 1990
KABY-TV, Aberdeen, SD
KTEN, Ada-Ardmore, OK
WCDC, Adams, MA
WAKC-TV, Akron, OH
WTEN, Albany, NY

KCAN, Albion, NE
 KOAT-TV, Albuquerque, NM
 KLAX-TV, Alexandria, LA
 KSAX, Alexandria, MN
 WATM-TV, Altoona, PA
 KVII-TV, Amarillo, TX
 WOI-TV, Ames-Des Moines, IA
 KIMO, Anchorage, AK
 KAEP, Arcata, CA
 WLOS, Asheville, NC
 WSB-TV, Atlanta, GA
 WJBF, Augusta, GA
 KAAL, Austin-Rochester, MN
 KVUE-TV, Austin, TX
 KBAK-TV, Bakersfield, CA
 WJZ-TV, Baltimore, MD
 WVII-TV, Bangor, ME
 WBRZ, Baton Rouge, LA
 WUHQ-TV, Battle Creek, MI
 KBMT, Beaumont, TX
 KOUS-TV, Billings-Hardin, MT
 WLOX-TV, Biloxi, MS
 WMGC-TV, Binghamton, NY
 WBRC-TV, Birmingham, AL
 KBMY, Bismarck, ND
 KIVI, Boise, ID
 WCVB-TV, Boston, MA
 WBKO, Bowling Green, KY
 KCTZ, Bozeman, MT
 WKBW-TV, Buffalo, NY
 WVNY, Burlington, VT-Plattsburgh, NY
 KVIO-TV, Carlsbad, NM
 KCRG-TV, Cedar Rapids-Waterloo, IA
 WCBF-TV, Charleston, SC
 WCHS-TV, Charleston-Huntington, WV
 WSOC-TV, Charlotte, NC
 WTVG, Chattanooga, TN
 WLS-TV, Chicago, IL
 WSVI, Christiansted, VI
 WKRC-TV, Cincinnati, OH
 WEWS, Cleveland, OH
 KVH-TV, Clovis, NM
 KLBY, Colby, KS
 KRDO-TV, Colorado Springs, CO
 KMIZ, Columbia, MO
 WOLO-TV, Columbia, SC
 WTVM, Columbus, GA
 WSYX, Columbus, OH
 KIII, Corpus Christi, TX
 WFAA-TV, Dallas-Fort Worth, TX
 WOTN, Dayton, OH
 WAND, Decatur, IL
 KUSA-TV, Denver, CO
 WXYZ-TV, Detroit, MI
 WDAZ-TV, Devils Lake-Grand Forks, ND
 WDHN, Dothan, AL
 KDUB-TV, Dubuque, IA
 WDIO-TV, Duluth, MN
 WOOW-TV, Eau Claire, WI
 WSJV, Elkhart-South Bend, IN
 WENY-TV, Elmira, NY
 KVIA-TV, El Paso, TX
 WJET-TV, Erie, PA
 WJMN-TV, Escanaba, MI
 KEZI, Eugene, OR
 WTVW, Evansville, IN
 KATN, Fairbanks, AK
 WDAY-TV, Fargo, ND
 KHOG-TV, Fayetteville, AR
 WJRT-TV, Flint, MI
 WPDE-TV, Florence, SC
 KHBS, Fort Smith, AR
 WPTA, Fort Wayne, IN
 KFSN-TV, Fresno, CA
 WCJB, Gainesville, FL
 KUPK-TV, Garden City, KS
 KJCT-TV, Grand Junction, CO
 WZZM-TV, Grand Rapids, MI
 KFBB-TV, Great Falls, MT
 WFRV-TV, Green Bay, WI
 WGHPTV, Greensboro-High Point & Winston-Salem, NC
 WABG-TV, Greenwood-Greenville, MS
 ZFB-TV, Hamilton, Bermuda
 WSIL-TV, Harrisburg, IL
 WHTM-TV, Harrisburg, PA
 WHSV-TV, Harrisonburg, VA
 KWNB-TV, Hayes Center, NE

WIRT, Hibbing, MN
 KHVO, Hilo, HI
 KITV, Honolulu, HI
 KTRK-TV, Houston, TX
 WAAY-TV, Huntsville, AL
 WRTV, Indianapolis, IN
 WAPT, Jackson, MS
 WBBJ-TV, Jackson, TN
 WJKS, Jacksonville, FL
 KAITV, Jonesboro, AR
 KODE-TV, Joplin, MO
 KJUD, Juneau, AK
 KMBC-TV, Kansas City, MO
 KHGI-TV, Kearney, NE
 KVEW, Kennewick, WA
 WKPTV, Kingsport, TN
 KTVO, Kirksville, MO-Ottumwa, IA
 KDKF, Klamath Falls, OR
 WATE-TV, Knoxville, TN
 WXOW-TV, La Crosse, WI
 KATC, Lafayette, LA
 KTNV, Las Vegas, NV
 KSWO-TV, Lawton, OK
 KHSD-TV, Lead, SD
 WTVQ-TV, Lexington, KY
 KATV, Little Rock, AR
 KABC-TV, Los Angeles, CA
 WHAS-TV, Louisville, KY
 KAMC, Lubbock, TX
 KTRE-TV, Lufkin, TX
 WSET-TV, Lynchburg-Roanoke, VA
 WGXA, Macon, GA
 WKOW-TV, Madison, WI
 WMUR-TV, Manchester, NH
 KDRV, Medford, OR
 WHBQ-TV, Memphis, TN
 WTKO-TV, Meridian, MS
 WPLG, Miami, FL
 KMID-TV, Midland, TX
 KYUS-TV, Miles City, MT
 WISN-TV, Milwaukee, WI
 KSTP-TV, Minneapolis-St. Paul, MN
 KMCY, Minot, ND
 WQAD-TV, Moline, IL
 WHQA-TV, Montgomery, AL
 WEVU, Naples-Fort Myers, FL
 WKRN-TV, Nashville, TN
 WCTI, New Bern, NC
 WTNH-TV, New Haven, CT
 WVUE, New Orleans, LA
 WABC-TV, New York, NY
 WVEC-TV, Norfolk, VA
 WOAY-TV, Oak Hill, WV
 KDCC-TV, Oklahoma City, OK
 KETV, Omaha, NE
 WFTV, Orlando, FL
 KESQ-TV, Palm Springs, CA
 WMBB, Panama City, FL
 WEAR-TV, Pensacola, FL-Mobile, AL
 WHOI, Peoria, IL
 WPMI-TV, Philadelphia, PA
 KTVK, Phoenix, AZ
 KPRY-TV, Pierre, SD
 WTAE-TV, Pittsburgh, PA
 KPVI, Pocatello, ID
 KPOB-TV, Poplar Bluff, MO
 WMTW-TV, Portland-Poland Spring, ME
 KATU, Portland, OR
 WPRI-TV, Providence, RI
 WTVD, Raleigh-Durham, NC
 KDTA-TV, Rapid City, SD
 KRWF, Redwood Falls, MN
 KRCR-TV, Redding, CA
 KOLO-TV, Reno, NV
 WRIC-TV, Richmond-Petersburg, VA
 WOKR, Rochester, NY
 WREX-TV, Rockford, IL
 KOVR, Sacramento-Stockton, CA
 KQTV, St. Joseph, MO
 KTVI, St. Louis, MO
 WMDT, Salisbury, MD
 KTVX, Salt Lake City, UT
 KSAT-TV, San Antonio, TX
 KGTV, San Diego, CA
 KGO-TV, San Francisco, CA
 KNTV, San Jose, CA
 KEYTTV, Santa Barbara, CA
 WWSB, Sarasota-Bradenton, FL

WGTO, Sault Ste. Marie, MI
 WJCL, Savannah, GA
 KVJL-TV, Sayre, OK
 KDUH-TV, Scottsbluff, NE
 WNEP-TV, Scranton-Wilkes-Barre, PA
 KOMO-TV, Seattle, WA
 KSGW-TV, Sheridan, WY
 KTBS-TV, Shreveport, LA
 KWNM-TV, Silver City, NM
 KCAU-TV, Sioux City, IA
 KSFY-TV, Sioux Falls, SD
 KXLY-TV, Spokane, WA
 WGGB-TV, Springfield-Holyoke, MA
 KSPR, Springfield, MO
 KSNB-TV, Superior, NE
 KTXS-TV, Sweetwater-Abilene, TX
 WIXT, Syracuse, NY
 WTXL-TV, Tallahassee, FL
 WTSP-TV, Tampa-St. Petersburg, FL
 KTGM, Tamuning, GU
 WPBF, Tequesta-West Palm Beach, FL
 WBAA-TV, Terre Haute, IN
 WNWO-TV, Toledo, OH
 KTKA-TV, Topeka, KS
 WGTU, Traverse City, MI
 KGUN, Tucson, AZ
 KTUL-TV, Tulsa, OK
 KKVJ-TV, Twin Falls, ID
 KLTV, Tyler, TX
 WUTR, Utica, NY
 WVGA, Valdosta, GA
 KVCJ, Victoria, TX
 KXXV, Waco, TX
 KMAU, Wailuku, HI
 WJLA-TV, Washington, DC
 WYFV, Watertown, NY
 WAOW-TV, Wausau, WI
 KRGV-TV, Weslaco, TX
 KARD, West Monroe, LA
 WVSB-TV, West Point, MS
 KAKE-TV, Wichita, KS
 WWAY, Wilmington, NC
 KAPP, Yakima, WA
 WYTV, Youngstown, OH
 KYMA, Yuma, AZ

Walter Cronkite
 Harold Brown
 James D. Wolfensohn
 Edson W. Spencer
 Preston R. Tisch
 Henry A. Kissinger

CBS/BROADCAST GROUP

Howard Stringer, president
 George F. Schweitzer, senior vice president, communications
 David F. Poltrack, senior vice president, planning & research
 Arnold Becker, vice president, television research, Los Angeles
 Charles Moschetto, vice president, television research, New York
 Michael Eisenberg, vice president, television audience measurement & national television research
 Jay D. Gold, vice president, finance
 Gary J. McCarthy, vice president, finance, Hollywood
 Frank Tinghitella, assistant controller, CBS Television Network
 Carol Altieri, vice president, program practices, Hollywood
 Matthew Margo, vice president, program practices, New York
 Beth Bressan, vice president & assistant to the president

COMMUNICATIONS

George F. Schweitzer, senior vice president, communications
 Ann Morfogen, vice president, media relations, CBS/Broadcast Group
 Susan Tick, vice president, publicity, west coast

ADVERTISING & PROMOTION

George F. Schweitzer, senior vice president, communications
 Michael Mischler, vice president, advertising & promotion
 Kathie Culleton, vice president, media & planning, advertising & promotion
 John Bradford Crum, vice president, affiliate advertising & promotion
 Steve Jacobson, vice president, on-air promotions
 Jerold Goldberg, vice president, creative services

CBS OPERATIONS & ADMINISTRATION

Edward Grebow, senior vice president
 Joan Showalter, vice president, personnel, CBS Inc.
 Karen Beldegreen, vice president, compensation & policy
 Thomas F. McVeigh, vice president, personnel benefits
 James Halsey, vice president, management information services, CBS Inc.
 John Lalli, vice president, operations
 Thomas C. Maile, vice president, telecommunications
 Robert Monaghan, vice president, administration services, CBS Inc.

CBS East Coast Broadcast Operations

Christopher J. Cookson, vice president & general manager, east coast broadcast operations
 David L. White, vice president, special projects
 Charles Dages, vice president, television operations

CBS INC.

(For Parent Corporate Listing, see page B-20)

Executive Offices:
 51 West 52nd St.
 New York, NY 10019
 Phone: 212-975-4321
 Faxes: 212-975-3285/6

CBS Broadcast Center:
 524 West 57th St.
 New York, NY 10019
 Phone: 212-975-4321

Television Studios:
 CHICAGO: 630 N. McClurg Court

LOS ANGELES: Studios 31, 33, 41 and 43 at Television City, 7800 Beverly Blvd. Also at 6121 Sunset Blvd.

NEW YORK: Studios 41, 42, 43, 44, 45, 46 at 524/530 West 57th St.

PHILADELPHIA: City & Monument Aves.

WASHINGTON, DC: 2020 M St. NW

BOARD OF DIRECTORS

William S. Paley, chairman
 Laurence A. Tisch
 Newton N. Minow
 Franklin A. Thomas
 Henry B. Schacht
 Marietta Tree
 James R. Houghton
 Michel C. Bergerac

Networks

Brent Stranathan, vice president, broadcast distribution
Louis Diaz, director, broadcast services
Barry Zegel, director, development & planning
Ronald McGowan, director, production supervisor
Raymond Potter, director, sports liaison
Darcy Antonellis, director, Washington operations
Frank Quitoni, director, Olympic operations
Joseph Bonomo, director, operations planning
Andrew Barry, director, technical services
Richard McNulty, director, transmission operations
Malachy Wienges, director, central operations & maintenance
Joel Drobos, director, production design & services
Marianne Fischer, director, broadcast readiness
George Kellogg, director, New York traffic communications

CBS West Coast Broadcast Operations

Charles Cappelman, vice president, operations
David Conant, director, technical operations
Harvey Holt, director, stage operations
Michael Klausman, director, program production services
Al Landolph, director, facilities operations
Teddi O'Shea, director, broadcast operations

Engineering & Development

Joseph A. Flaherty, vice president & general manager
Robert P. Seidel, vice president, television engineering
Richard Streeter, vice president, development
David Horowitz, vice president, planning
Marc Montjarret, director, audio & video engineering
Alan Hodgson, director, audio & video engineering
William Lovallo, director, engineering construction
William Nicholls, director, systems development
Bernard Dickens, senior staff scientist
James Tarnow, director, department resource management
Jacqueline Jacobini, director, department operations
Mark Harris, director, transmission engineering
Paul Berger, director, advanced development
William Grieco, director, project planning

CBS ENTERTAINMENT DIVISION

Jeff Sagansky, president

Programming-CBS Entertainment

Peter Tortorici, senior vice president, program planning
Rhoderick H. Perth, vice president, late night programs
Steve Warner, vice president, special projects
Jonathan Levin, vice president, dramatic program development
Judy M. Price, vice president, children's programs & daytime specials
Madalene Horne, vice president, current programs
Norman Powell, vice president, CBS Entertainment productions
Fred Rappoport, vice president, variety & informational specials
Lisa Freiberg, vice president, talent & casting
John Matoian, vice president, motion pictures for television & mini-series
Larry Strichman, vice president, mini-series & client specials

Timothy Flack, vice president, comedy program development
Lucy Johnson, vice president, daytime programs

Financial-CBS Entertainment

William B. Klein, vice president, business affairs
James McGowan, vice president, business affairs administration
Harry Heitzer, vice president, business affairs, music operations
Sidney Lyons, vice president, business affairs, long form contracts & acquisitions
Layne Britton, vice president, business affairs, west coast
Leola R. Gorius, vice president, business affairs, talent & guild negotiations
Mary Mazur, vice president, series development

CBS MARKETING DIVISION

Thomas F. Leahy, president

Mary Lou Jennerjahn, vice president, administration
Paul Larocca, vice president, promotion & marketing
Bruce Thomas, vice president, marketing services
J. Larre Barrett, vice president, Olympic marketing & sales
Kenneth Wachtel, vice president & director, sport sales
Robert Silberberg, vice president, news marketing & sales
Jerome Dominus, senior vice president, entertainment marketing & sales
William Cecil, vice president, program sales
John Gray, vice president, west coast sales
Joseph D. Abruzzese, vice president, daytime & late night sales
Harold Trencher, vice president, sports marketing & sales
Richard E. Masilotti, vice president, Detroit sales
Martin B. Daly, vice president & director, daytime, children's & late night sales
Winifred C. Heavey, vice president, sales services
Dan Koby, vice president, prime time sales
John Brooks, vice president, news sales
Lynne Andrews, vice president, market development
Michael J. Nowacki, vice president, sports marketing
John R. Gimway, vice president, central sales
Dorothy Schwartz, vice president, sales planning & administration
Jack O'Sullivan, vice president & director, primetime sales

CBS AFFILIATE RELATIONS DIVISION

Anthony C. Malara, president

Scott Michels, vice president & director
David Olmsted, vice president & general manager
Richard Goldstein, vice president, marketing & development
Mary Carroll, manager, communications & operations
Gloria Fleischer, manager, communications & operations
Mary Summerfield, director, development
Richard Schoenholtz, director, marketing
Evan Kutner, manager, marketing
Barbara Rockefeller, manager, marketing
Robert D. Shellard, director, planning & administration
Diane Kuri, manager, administration
Lynne Williams, director, ExtraVision
Joanne Brokaw-Livesey, director, educational & community services

Frank Brady, senior editor, educational & community services
Jeannine Cattie, executive producer & manager, educational & community services
Preston Farr, director, northeast region
Steve Carrol, manager, northeast region
Jeff McIntyre, director, mid-Atlantic region
Kristen Jordan, manager, mid-Atlantic region
Fran Eigendorff, director, southeast region
Lynn McIntyre, manager, southeast region
Lee Certilman, director, north central region
Joe DeGennaro, manager, north central region
Ged Young, director, south central region
Kim Manning, manager, south central region
Joe Eustace, director, Rocky Mountain region
Diane Ganz, director, west coast region
Julie Nelson, manager, west coast & Rocky Mountain regions

CBS Television Network Affiliates Advisory Board

E. Berry Smith, chairman, Schurz Communications Inc.
Mick Schafbuch, chairman elect, KOIN-TV, Portland, OR
Cathy Creamy, secretary, WTVH, Syracuse, NY
John Greene, treasurer, WRAL-TV, Raleigh, NC
District Representatives:
Cathy Creamy, WTVH, Syracuse, NY
Neil Pugh, WHIO-TV, Dayton, OH
Jack West, WSPA-TV, Spartanburg, SC-Asheville, NC
Tom Ervin, WTVF, Nashville, TN
David Sanks, WISC-TV, Madison, WI
Howard Kennedy, KMTV, Omaha, NE
Tom Pears, KWTX Broadcasting Co. Waco, TX
Bill Sullivan, KPAX-TV, Missoula, MT
Glenn Wright, KIRO-TV, Seattle, WA
Ellis Shook, KOLR, Springfield, MO
Ron Bergamo, KTSP-TV, Phoenix, AZ

Committee Chairmen

Economic Study: Ben Tucker, Retlaw Broadcasting, Monterey, CA
Government Relations: Ben Tucker, Retlaw Broadcasting, Monterey, CA
Newsfeed: Howard Kennedy, KMTV, Omaha, NE
Promotion: Mick Schafbuch, KOIN-TV, Portland, OR
Technology: Bob Myers, KFMB-TV, San Diego, CA
White Space: Bill Murdoch, KSL-TV, Salt Lake City, UT

CBS SPORTS DIVISION

Neal H. Pilson, president, CBS Sports
James Harrington, vice president, program administration & operations
Jay B. Rosenstein, vice president, programming
Mark Harrington III, vice president, Olympics
Richard Pinkham, vice president, sports planning
Noel P. Berman, vice president, sports business affairs & compliance
Len DeLuca, vice president, program planning
Rick Gentile, vice president, Olympic programming
Jeremy Handelman, vice president, program planning

CBS NEWS DIVISION

Executives

Eric Ober, president
Joe Peyronnin, vice president & assistant to the president
Larry Cooper, vice president, CBS News Radio

Robert E. McCarthy, vice president, business affairs
Don Decesare, vice president, news coverage
John Frazee, vice president, news services
James M. McKenna, vice president, finance & administration
Dave Corvo, vice president, administration
Barbara Cohen, vice president & bureau chief, CBS News, Washington

Domestic News Bureaus:

ATLANTA, GA 30345: 1800 Century Blvd., Suite 1750. Sharon Houston, bureau manager. Phone: 404-321-4321

BOSTON, MA 02114: 7 Bulfinch Place. Deirdre Russell & David Cifrino, producers. Phone: 617-720-3425

CHICAGO, IL 60611: 630 N. McClurg Court. Andy Porte, bureau manager. Phone: 312-951-3313

DALLAS, TX: 2 Dallas Communications Complex, 6309 N. O'Connor Rd., Suite 125, Irving, TX 75039. Wayne Nelson, bureau manager. Phone: 214-869-2000

DENVER, CO 80203: 123 Speer Blvd. Ed Alpern, producer. Phone: 303-837-8545

LOS ANGELES, CA 90036: 7800 Beverly Blvd. Jennifer Siebens, bureau manager. Phone: 213-852-2202

MIAMI, FL 33137: 4770 Biscayne Blvd. Mike Whitney, bureau manager. Phone: 305-545-5000

NATIONAL DESK: 524 West 57th St., New York, NY 10019. Missie Rennie, national editor; Ted Holmes, weekend news manager. Phone: 212-975-4114

NORTHEAST BUREAU: 524 West 57th St., New York, NY 10019. William Felling, northeast bureau manager. Phone: 212-975-6121

SAN FRANCISCO, CA: 825 Battery St. Annie Pong, producer. Phone: 415-362-8051

WASHINGTON, DC 20036: 2020 M St. NW. Barbara Cohen, bureau chief; Mary Martin, deputy bureau chief. Phone: 202-457-4444

Foreign News Bureaus:

CHINA: 2-1-22 Jianguomenwai, Diplomatic Housing Compound, Beijing. John Sheahan, bureau chief & correspondent. Phone: 861-532-2301

EGYPT: CBS News, Flat 8, 18 Sharia El Ghelal, Maspero, Cairo. Youssef El-Alfy, bureau manager. Phone: 20-2-757-016

ENGLAND: CBS News, Bowater House, 68 Knightsbridge, London SW1. Peter Bluff, bureau manager. Phone: 44-1-581-4801

FRANCE: CBS News, 37 rue Marbeuf, 775008, Paris. Bob Albertson, bureau chief. Phone: 33-1-4225-2652

WEST GERMANY: CBS News, Langer Grabenweg 45, 53 Bonn 2. Phone: 49-228-375-097

HONG KONG: CBS News, Telecom House, 3 Gloucester Rd., Rm. 116A, Wanchai, Hong Kong, B.C.C. Larry Doyle, bureau chief. Phone: 852-5-276-423

ISRAEL: CBS News, JCS-38 Hamasger St., Tel Aviv. Mike Rosenbaum, bureau manager. Phone: 972-3-537-4488

ITALY: CBS News, Via Condotti 61/A, 00187 Rome. Peter Schweitzer, bureau chief. Phone: 39-6-679-8051

JAPAN: CBS News, TBS Main Building, 7th Floor, 5-3-6, Akasaka, Minato-Ku, Tokyo. Bruce Dunning, bureau chief. Phone: 81-3-587-1861

LEBANON: Hotel Commodore Annex, Commodore St., Beirut. Sami Awad, bureau chief. Phones: 805-373; 370-625

SOUTH AFRICA: CBS News, Royal St. Mary's, 85 Eloff St., 7th Floor, Johannesburg 2000. Bill Mutschmann, bureau chief. Phone: 27-11-299-146

USSR: CBS News, 12/24 Sadovo Samotechnaya, Apt. 38, Moscow. Barry Peterson, correspondent. Phone: 200-2992

CBS TELEVISION STATIONS DIVISION

OFFICERS

Johnathan Rodgers, president
 Robert Hyland III, vice president, general manager, KCBS-TV
 Steve Gigliotti, vice president, station manager, KCBS-TV
 Roger Colloff, vice president, general manager, WCBS-TV
 Eugene Lothery, vice president, general manager, WCAU-TV
 Carl Wenhold, vice president, station manager, WCAU-TV
 Allen Y. Shaklan, vice president & general manager, WCIX
 Jay Newman, vice president & station manager, WCIX
 Edward A. Spray, vice president, program development
 Gordon Hughes, vice president, marketing services

CBS Television Stations National Sales
 Philip Press, vice president & general manager, sales & marketing
 Robert Finkel, vice president, finance & planning
 John Hirsch, director, national spot sales
 Carl Miller, director, New York spot sales
 Julie Ballard, director, western sales
 Nizam Shaikh, manager, planning & administration
 Thomas Capaldi, manager, Detroit
 Sandy Delaunay, manager, Dallas
 Judi Pillow, manager, Atlanta
 Phil Waterman, manager, Chicago
 Frank Wheller, manager, San Francisco
 Diana Cipriani, manager, Boston
 Sonja Milliner, manager, Washington

CBS Owned Television Stations
 WCBS-TV, 524 W. 57th St., New York 10019. Roger Colloff, v.p., general manager.

KCBS-TV, 6121 Sunset Blvd., Los Angeles 90028. Robert Hyland III, v.p., general manager.

WBBM-TV, 630 N. McClurg Court, Chicago 60611.

WCAU-TV, City Line & Monument Aves., Philadelphia 19131. Eugene Lothery, v.p., general manager; Carl Wenhold, v.p., station manager.

WCIX, 8900 N.W. 18th Terrace, Miami 33172. Allen Shaklan, v.p., general manager; Jay Newman, v.p., station manager.

CBS RADIO DIVISION

OFFICERS

Nancy C. Widmann, president

1991 Edition

Robert P. Kipperman, vice president & general manager, CBS Radio Networks
 Frank D. Murphy, vice president, programs, CBS Radio Networks
 Richard Silipigni, vice president, sales, CBS Radio Networks
 Peter Moore, vice president, affiliate sales, CBS Radio Networks
 George Sosson, vice president, CBS Owned FM Stations
 Anna Mae Sokusky, vice president, CBS Owned AM Stations
 Elizabeth Hayter, vice president, media practices
 Anthony Miraglia, vice president & general manager, CBS Radio representatives
 Michael O'Neal, vice president & controller
 Larry Cooper, vice president, CBS News Radio

CBS Radio Network Sales

Richard Silipigni, vice president, sales
 Thom Leidner, sales manager, New York
 Tom Walton, sales manager, Chicago
 Allan Fuller, sales manager, Los Angeles
 John Chichester, sales manager, Detroit
 Craig Zureck, sales manager, Dallas

CBS Radio Networks Affiliate Sales

Peter Moore, vice president
 David A. Kleinbart, district director, CBS Radio Networks
 Steven Epstein, district director, CBS Radio Networks
 Mike Powderly, district director, CBS Radio Networks
 Rob Morhaim, district director, CBS Radio Networks
 Kate Welch, district director, CBS Radio Networks
 Robert Leeder, district director, sports, CBS Radio Networks
 Pat Ryan, director, CBS Radio Programs

Vice Presidents & General Managers of CBS Owned AM & FM Stations

Rod Calarco, WCBS-FM, New York
 Wayne Jefferson, WBBM(AM), Chicago
 Tom Matheson, WBBM-FM, Chicago
 George Nickolaw, KNX(AM), Los Angeles
 Charles Seraphin, KODJ-FM, Los Angeles
 Chris Witting Jr., WOGL(AM), Philadelphia
 Steve Carver, WOGL-FM, Philadelphia
 Dave Van Dyke, WODS(FM), Boston
 Robert Hyland, KMOX(AM) & KLOU(FM), St. Louis
 Timothy Dorsey, KLOU(FM), St. Louis
 Frank Oxarat, KCBS(AM), San Francisco
 Carl Dickens, KRQR(FM), San Francisco
 Don Davis, WLTT(FM), Washington, DC
 Shawn Portmann, WYNF(FM), Tampa
 Clint Culp, KTXQ(FM), Dallas
 Miles Sexton, KLTR(FM), Houston
 Rod Zimmerman, WWJ(AM) & WJOI(FM), Detroit

CBS Radio Representatives

Anthony Miraglia, vice president & general manager, New York
 Bennett Zier, vice president & director, sales, New York
 Michael Young, sales manager, New York
 Chad Brown, sales manager, Atlanta
 Amy Caplan, sales manager, Boston
 Val Carolin, sales manager, Chicago
 Linda Weaver, sales manager, Dallas
 Jim Szilagyi, sales manager, Detroit
 Marsha Peterson, sales manager, Houston
 Scott Springer, sales manager, Los Angeles
 Rich Allen, western regional manager
 Tom Skaja, sales manager, Minneapolis
 Michael Garrity, sales manager, Philadelphia
 Raif D'Amico, central region manager
 Dave Brennan, sales manager, St. Louis
 Rocky Cosgrove, sales manager, San Francisco

CBS ENTERPRISES

James A. Warner, president
 Rainer Siek, senior vice president, sales & marketing, CBS Broadcast International
 David P. Berman, vice president, production & administration, CBS Broadcast International
 Kenneth Ross, vice president, CBS Video, CBS Enterprises

CBS TELEVISION NETWORK AFFILIATES

KTAB-TV, Abilene, TX
 WRGB, Albany-Schenectady, NY
 KGGM-TV, Albuquerque, NM
 WBKB-TV, Alpena, MI
 WTAJ-TV, Altoona, PA
 KFDA-TV, Amarillo, TX
 KTVA, Anchorage, AK
 WJSU-TV, Anniston, AL
 KXII, Ardmore, OK
 WAGA-TV, Atlanta, GA
 WRDW-TV, Augusta, GA
 KTBC-TV, Austin, TX
 KERO-TV, Bakersfield, CA
 WBAL-TV, Baltimore, MD
 WABI-TV, Bangor, ME
 WAFB, Baton Rouge, LA
 KFDM-TV, Beaumont, TX
 KTVO, Billings, MT
 WBNG-TV, Binghamton, NY
 WBMG, Birmingham, AL
 KXMB-TV, Bismarck, ND
 KBCI-TV, Boise, ID
 WHDH-TV, Boston, MA
 KBTX-TV, Bryan, TX
 WIVB-TV, Buffalo, NY
 WCAX-TV, Burlington, VT
 KXL-FM, Butte, MT
 WWTW, Cadillac-Traverse City, MI
 KFVS-TV, Cape Girardeau, MO
 KGWC-TV, Casper, WY
 KGAN, Cedar Rapids, IA
 WCIA, Champaign, IL
 WCSC-TV, Charleston, SC
 WBTW, Charlotte, NC
 WDEF-TV, Chattanooga, TN
 KGWN-TV, Cheyenne, WY
 WBBM-TV, Chicago, IL
 KHSL-TV, Chico, CA
 WCPO-TV, Cincinnati, OH
 WJW-TV, Cleveland, OH
 KKTU, Colorado Springs-Pueblo, CO
 WLTX, Columbia, SC
 WRBL, Columbus, GA
 WCBI-TV, Columbus, MS
 WBNS-TV, Columbus, OH
 KZTV, Corpus Christi, TX
 KDFW-TV, Dallas, TX
 WHIO-TV, Dayton, OH
 KMGH-TV, Denver, CO
 KCCI-TV, Des Moines, IA
 WJBK-TV, Detroit, MI
 KXMA-TV, Dickinson, ND
 WTVY, Dothan, AL
 KDLH-TV, Duluth, MN
 KEYC-TV, El Centro, CA
 KDBC-TV, El Paso, TX
 KBSD-TV, Ensign, KS
 WSEE-TV, Erie, PA
 KVAL-TV, Eugene, OR
 KVIQ-TV, Eureka, CA
 WEHT, Evansville, IN
 KTVF, Fairbanks, AK
 KXJB-TV, Fargo-Valley City, ND
 WBTW, Florence, SC
 WINK-TV, Fort Myers, FL
 KFMS-TV, Fort Smith, AR
 WANE-TV, Fort Wayne, IN
 KJEO, Fresno, CA
 KXGN-TV, Glendive, MT
 KBSL-TV, Goodland, KS
 KREX-TV, Grand Junction, CO
 KRTV, Great Falls, MT
 WBAV-TV, Green Bay, WI
 WFMV-TV, Greensboro, NC
 WXVT, Greenville, MS
 WNCT-TV, Greenville, NC
 KGBI-TV, Harlingen, TX
 WHP-TV, Harrisburg, PA
 WFSB, Hartford, CT
 KBSH-TV, Hays, KS
 KGMB, Honolulu, HI
 KHOU-TV, Houston, TX
 WOWK-TV, Huntington-Charleston, WV
 WHNT-TV, Huntsville, AL
 KIDK, Idaho Falls, ID
 WISH-TV, Indianapolis, IN
 WJTV, Jackson, MS
 WJXT, Jacksonville, FL
 KRGC, Jefferson City, MO
 WJHL-TV, Johnson City, TN
 WWMT, Kalamazoo-Grand Rapids, MI
 KCTV, Kansas City, MO
 WKXT-TV, Knoxville, TN
 WKBT, La Crosse, WI
 WLFI-TV, Lafayette, IN
 KLFY-TV, Lafayette, LA
 WLYH-TV, Lancaster-Lebanon, PA
 WLNS-TV, Lansing, MI
 KVTU, Laredo, TX
 KLAS-TV, Las Vegas, NV
 WKYT-TV, Lexington, KY
 KOLN, Lincoln, NE
 KTHV, Little Rock, AR
 KLMG-TV, Longview, TX
 KCBS-TV, Los Angeles, CA
 WLKY-TV, Louisville, KY
 KLBK-TV, Lubbock, TX
 WMAZ-TV, Macon, GA
 WISC-TV, Madison, WI
 KEYC-TV, Mankato, MN
 WLUC-TV, Marquette, MI
 KIMT, Mason City, IA
 KTVL, Medford, OR
 WREG-TV, Memphis, TN
 WTZH, Meridian, MS
 WCIX, Miami, FL
 WITI-TV, Milwaukee, WI
 WCCO-TV, Minneapolis, MN
 KXMC-TV, Minot, ND
 KPAX-TV, Missoula, MT
 WKRG-TV, Mobile, AL
 KNOE-TV, Monroe, LA
 KMST, Monterey-Salinas, CA
 WAKA, Montgomery-Selma, AL
 WTVF, Nashville, TN
 WWL-TV, New Orleans, LA
 WCBS-TV, New York, NY
 WTKR-TV, Norfolk, VA
 KOSA-TV, Odessa, TX
 KWTU, Oklahoma City, OK
 KMTV, Omaha, NE
 WCPX-TV, Orlando, FL
 WMBD-TV, Peoria, IL
 WCAU-TV, Philadelphia, PA
 KTSP-TV, Phoenix, AZ
 KOAM-TV, Pittsburgh, KS-Joplin, MO
 KDKA-TV, Pittsburgh, PA
 WGME-TV, Portland, ME
 KOIN-TV, Portland, OR
 WAGM-TV, Presque Isle, ME
 WLNE, Providence, RI-New Bedford, MA
 KHQA-TV, Quincy, IL-Hannibal, MO
 WRAL-TV, Raleigh, NC
 KCLO-TV, Rapid City, SD
 KTVN, Reno, NV
 WTVR-TV, Richmond, VA
 WDBJ, Roanoke, VA
 WROC-TV, Rochester, NY
 WIFR-TV, Rockford-Freepport, IL
 WHBF-TV, Rock Island, IL-Davenport, IA
 KXTV, Sacramento, CA
 WEYI-TV, Saginaw, MI
 KMOV, St. Louis, MO
 WB0C-TV, Salisbury, MD
 KSL-TV, Salt Lake City, UT
 KLST, San Angelo, TX
 KENS-TV, San Antonio, TX
 KFMB-TV, San Diego, CA
 KPIX, San Francisco, CA
 KCOY-TV, Santa Maria, CA
 WTOG-TV, Savannah, GA

Networks

WYOU, Scranton & Wilkes-Barre, PA
KIRO-TV, Seattle, WA
KSLA-TV, Shreveport, LA
KMEG, Sioux City, IA
KELO-TV, Sioux Falls, SD
KTNL, Sitka, AK
WSBT-TV, South Bend, IN
WSPA-TV, Spartanburg, SC
KREM-TV, Spokane, WA
KOLR, Springfield, MO
WTVH, Syracuse, NY
WCTV, Tallahassee, FL-Thomasville, GA
WTVT, Tampa, FL
WTHI-TV, Terre Haute, IN
WTOL-TV, Toledo, OH
WIBW-TV, Topeka, KS
KOLD-TV, Tucson, AZ
KOTV, Tulsa, OK
WCFT-TV, Tuscaloosa, AL
KMVT, Twin Falls, ID
KWTV-TV, Waco, TX
WUSA, Washington, DC
WWNY-TV, Watertown-Carthage, NY
WSAW-TV, Wausau, WI
WOTV, Weston, WV
WPEC, West Palm Beach, FL
WTRF-TV, Wheeling, WV-Steubenville, OH
KAUZ-TV, Wichita Falls, TX
KWCH-TV, Wichita-Hutchinson, KS
KXMD-TV, Williston, ND
WJKA, Wilmington, NC
KIMA-TV, Yakima, WA
WKBN-TV, Youngstown, OH

**Bermuda-Guam-Virgin Island Group
(Non-Interconnected)**
KUAM-TV, Agana, GU
ZBM-TV, Pembroke, Bermuda
WBNB-TV, St. Thomas, VI

NATIONAL BROADCASTING CO.

(For Parent Corporate Listing, see page B-21)

Executive and Business Offices:
RCA Building, 30 Rockefeller Plaza, New York,
NY 10112. Phone: 212-664-4444. Telegraphic
Address: NATBROCAST, NY

Washington Office:
4001 Nebraska Ave. NW, Washington, DC
20016. Phone: 202-885-4000

**Legal and Government Affairs Office,
Washington:**
1825 K St. NW, Washington, DC 20006.
Phone: 202-833-3600

West Coast:
3000 W. Alameda Ave., Burbank, CA 91523.
Phone: 818-840-4444

Studios:
RCA Building, New York, Brooklyn, Burbank
& Chicago. NBC-TV network originates pro-
grams from the TV studios at each of the
owned and operated TV station locations.

Corporate Affiliations:
NBC is a subsidiary of General Electric Co.
It owns and operates TV stations WNBC-TV,
New York; WMAQ-TV, Chicago; WRC-TV,
Washington; KNBC-TV, Los Angeles; WKYC-
TV, Cleveland; KCNC-TV, Denver & WTVJ,
Miami.

NBC-TV AFFILIATES BOARD OF DIRECTORS

James R. Seftert, pres., Cosmos Broadcasting
Corp., Greenville, SC
Eric Bremner, pres., King Broadcasting Co.,
Seattle, WA

Bruce C. McGorrrill, exec. v.p. & chief exec.
officer, Maine Broadcasting System,
Portland, ME
Gary Robinson, v.p. & gen. mgr., WCMH-TV,
Columbus, OH
Cyril E. Vetter, pres. & gen. mgr., WVLA,
Baton Rouge, LA
James T. Lynagh, pres., Multimedia Broad-
casting Co., Cincinnati, OH
Thomas Goodgame, Group W, New York, NY
Al Seethaler, v.p. & gen. mgr., KUTV, Salt Lake
City, UT
Todd Holmes, v.p. & gen. mgr., KSEE, Fresno,
CA
Robert H. Smith Jr., exec. v.p. & gen. mgr.,
WCYB-TV, Bristol, VA
James B. Waterbury, pres., American Family
Broadcasting & v.p. & gen. mgr., KWWL,
Waterloo, IA

OFFICERS

New York:

Brandon Tartikoff, chmn., Entertainment
Group
Donald Carswell, senior v.p. & chief financial
officer
Robert Blackmore, exec. v.p., NBC TV
Network
Donald Browne, exec. v.p., news
Ellen Agress, v.p., legal policy & planning
Arthur Angstreich, v.p., treasury & operations
Albert Barber, president, CNBC
David Baylor, v.p., broadcast operations
John Baziotis, v.p., finance & controller
Susan Beckett, v.p., business affairs, NBC
Enterprises/TV Network
Curtis Block, v.p., media relations
Harvey Brown, v.p., capital planning
James Burnette, v.p., sports sales &
marketing

William Caulfield, v.p., planning & pricing
Rick Cotton, v.p. & general counsel
Lee Currin, senior v.p., east coast program
& program planning
John Damiano, exec. v.p., affiliate relations
Ronald Dobson, v.p., participating program
sales

Dick Ebersol, pres., NBC Sports
John Ertemann, v.p., sports negotiation
Randel Falco, senior v.p., Olympics & sports
operations

Robert Finnerty, v.p., finance & operations
William Fouch, v.p., affiliate marketing
Leonard Garrambone, v.p., purchasing
Michael Gartner, president, NBC News
Alan Gerson, v.p., program standards &
broadcast policy

Richard Gitter, dir., advertising policy
Maurice Greenfield, v.p., management infor-
mation systems
James Greiner, senior v.p., NBC News
Keith Handyside, v.p., production planning &
operations, sports

John Healy, v.p., systems implementation
Bernard (Bud) Hirsch, v.p., sales & marketing
Larry Hoffner, exec. v.p., sales
Betty Hudson, senior v.p., corporate & media
relations

Albert Jerome, pres., NBC TV Stations
Eric Koopman, v.p., operations & systems
software

Day Krolik, v.p., labor relations
Kathryn Lenard, v.p., TV stations research
Pier Mapes, pres., NBC-TV Network
Vera Mayer, v.p., information services
Crawford (Mac) McGill, v.p., technical opera-
tions, west coast

Arthur Miller, senior v.p., sales, CNBC
Timothy Miller, v.p., corporate advertising
George Mills, gen. mgr., Skycom
William Moll, v.p. & gen. mgr., WNBC-TV
Robert Niles, v.p., research
Donald Palladino, v.p., architecture &
construction

Anthony Pedalino, v.p., facilities & services
Mike Perez, v.p., international sales

Richard Plastine, v.p., eastern sales
Richard Quackenboss, v.p., sales services
James Ritter, v.p., corporate & international
affiliate relations
Thomas Rogers, president, NBC cable
Nelson Rosabal, employee relations, CNBC
Joseph Rutledge, v.p., corporate
communications
Duffey Sasser, v.p., operations & technical
services
Edward Scanlon, exec. v.p., employee
relations
Kenneth Schanzer, exec. v.p., sports
Nicholas Schiavone, v.p., media & mktg.
research
David Schmerler, gen. mgr., editorial & pro-
duction services
Diane Seaman-Iarnoff, v.p. & gen. mgr.,
eastern sales
Michael Sherlock, pres., operations &
technical services
Stephen Stander, v.p., law, New York
Warren Littlefield, pres., NBC Entertainment
Jeffrey Trullinger, v.p., organizational resource
& management planning
Caroline Vanderlip, v.p., affiliate relations,
CNBC
David Wedeck, v.p., programs, east coast
John Welch Jr., chairman of the Board of GE
& RCA Corp.
Thomas Wolzien, senior v.p., NBC Cable
Robert C. Wright, pres. & chief exec. officer,
NBC

Burbank:

Brandon Tartikoff, chmn., Entertainment
Group
Warren Littlefield, pres., NBC Entertainment
John Agolia, exec. v.p., business affairs,
NBC-TV & NBC Productions
Susan Baerwald, producer, NBPC
Sue Binford, v.p., media relations, west coast
Jenness Brewer, v.p., print advertising
Joseph Bures, v.p., program acquisitions
Joseph Cicero, v.p., finance & administration,
entertainment division
Gary Considine, v.p., production operations,
NBC Productions

Anne Egerton, v.p., law, west coast
Edward Frank, v.p., current comedy programs
Brian Frons, v.p., creative affairs
Bernard Gehan, v.p., labor relations, west
coast

Jay Goldberg, v.p., program & talent
contracts
Fred Kigerl, v.p., materials & services, west
coast

Todd Leavitt, senior v.p., NBC Productions
Richard Ludwin, v.p., specials & variety
programs
John Luma, v.p., on-air promotion

Leslie Lusie, v.p., comedy development
Anthony Masucci, v.p., motion pictures for
TV Entertainment & NBC Productions
Carl Meyer, v.p., west coast sales & special
program sales

John Miller, exec. v.p., marketing
John O'Neil, v.p., finance administration,
west coast
Lori Openden, v.p., talent & casting

William Phillips, v.p., production
Timothy Quealy, v.p., entertainment production
Gerald Reeves, v.p., management information
systems, west coast

John Rohrbeck, v.p. & gen. mgr., KNBC-TV
Perry Simon, exec. v.p., prime time programs
Jacqueline Smith, v.p., daytime programs
Martha Stanville, v.p., affiliate promotion
projects

Kathleen Tucci, v.p., talent relations
Joseph Ulasevic, v.p., operations &
technical services, west coast
Phyllis Vinson, v.p., children's & family
programs
Paul Wang, v.p., program & media services
Barbara Watson, v.p., strategic planning
Winifred White, v.p., family programs

**Legal & Government Affairs Office,
Washington:**
Sallie Forman, v.p., government relations
Terence Mahony, v.p., government relations
Robert Hynes, vice president

CORPORATE

Robert C. Wright, pres. & chief exec. officer
Albert Barber, exec. v.p.

TV STATIONS

Albert Jerome, pres.
Bernard Hirsch, exec. v.p., sales
Duffey Sasser II, v.p., operations & technical
services
Robert Finnerty, v.p., finance & operations
Monte Newman, v.p., spot sales

NBC OWNED TELEVISION STATIONS

William Moll, v.p. & gen. mgr., WNBC-TV,
New York
Robert Morse, v.p. & gen. mgr., WMAQ-TV,
Chicago
Allan Horlick, v.p. & gen. mgr., WRC-TV,
Washington
John Rohrbeck, v.p. & gen. mgr., KNBC-TV,
Los Angeles
Roger Ogden, pres. & gen. mgr., KCNC-TV,
Denver
Richard Lobo, pres. & gen. mgr., WTVJ,
Miami

NBC Television Spot Sales:
Bernard Hirsch, exec. v.p., sales & marketing
Clifford Ford, dir., television spot sales, west
coast
Joanna Montgomery Harig, mgr., television
spot sales, midwest
Patricia Carry, mgr., television spot sales,
Detroit
Ginney Lang, mgr., office sales service
administration
Jay Linden, dir., eastern spot sales
Andrew Capone, mgr., eastern spot sales
Frank Sorace, dir., sales planning & pricing

NBC LEGAL & STANDARDS DIVISION

Rick Cotton, v.p. & gen. counsel
Terence Mahony, v.p., government relations
Sallie Forman, v.p., government relations
Robert Hynes, v.p., Washington operations
Ellen Agress, v.p., legal policy & planning
Alan Gerson, v.p., program standards &
broadcast policy
Richard Gitter, dir., advertising policy
Stephen Stander, v.p., law, New York
Anne Egerton, v.p., law, west coast

AFFILIATE RELATIONS

John Damiano, exec. v.p., affiliate relations
James Ritter, v.p., corporate & international
affiliate relations
Rick Quackenboss, v.p., sales affiliate
services
William Fouch, v.p., affiliate marketing

REGIONAL DIRECTORS

Peter Flynn, regional dir., Southwest
Erik Bennorth, regional dir., West
John Barry, regional dir., Southeast
Arlene Engelmann, regional dir., Midwest
James Bloom, regional dir., Northeast

ADVERTISING

John Miller, exec. v.p., marketing

Tim Miller, v.p., corporate advertising, east coast

RESEARCH

Robert Niles, v.p., research
Kathryn Lenard, v.p., TV stations research
Eric Cardinal, v.p., program research
Preston Beckman, v.p., audience research

CORPORATE PLANNING

J. B. Holston, v.p. & gen. mgr., NBC International

CORPORATE COMMUNICATIONS

Betty Hudson, v.p., corporate & media relations
Curtis Block, v.p., media relations, east coast
Sue Binford, v.p., media relations, west coast
John Miller, exec. v.p., marketing
Jenness Brewer, v.p., print advertising
Martha Stanville, v.p., affiliate promotion projects, Burbank
John Luma, v.p., on-air promotion
Tim Miller, v.p., advertising & promotion, east coast
Kathleen Tucci, v.p., talent relations & media services, west coast
Joseph Rutledge, v.p., corporate communications
Al Kroeger, dir., editorial services
Peggy Hubble, dir., news information
Matt Messina, dir., entertainment press
Richard Cutting, mgr., corporate relations
Vera Wells, dir., audience services
Rosalyn Weinman, v.p., program standards & community relations

NBC FINANCE

Donald Carswell, chief financial officer & senior v.p.
John Baziotis, v.p., finance & controller
Joseph Cicero, v.p., finance, west coast
Arthur Angstreich, v.p., treasury & operations
Harvey Brown, v.p., capital planning

PERSONNEL & LABOR RELATIONS

Ed Scanlon, exec. v.p., employee relations
Day Krolik III, v.p., labor relations
Jeffrey Trullinger, v.p., organization resources & management planning
Bernard Gehan, v.p., labor relations, west coast

NEWS

Michael Gartner, pres.
James Greiner, senior v.p.
Donald Browne, exec. v.p., NBC News
Robert McFarland, v.p., planning
Timothy Russert, senior v.p., news, Washington
Vera Mayer, v.p., information services

ENTERTAINMENT

Brandon Tartikoff, chmn.
Warren Littlefield, pres.
Phyllis Tucker Vinson, v.p., children's & family programs
Winifred White, v.p., family programs
Anthony Masucci, v.p., motion pictures for TV/NBC Entertainment & NBC Productions
Susan Baerwald, producer, NBCP
Brian Frons, v.p., creative affairs
Jacqueline Smith, v.p., daytime programs
Lee Currilin, senior v.p., east coast programs & program planning

Paul Wang, v.p., programs & media planning
Todd Leavitt, senior v.p., NBC Productions
William Phillips, v.p., production
Joseph Cicero, v.p., finance & administration
Timothy Quealy, v.p., entertainment production
Perry Simon, exec. v.p., prime time programs
Michele Brustin, v.p., comedy programs
Richard Ludwin, v.p., specials & variety programs
Lori Openden, v.p., talent & casting
Gary Considine, v.p., production operations
David Neuman, v.p., current comedy programs
Gene Walsh, v.p., media planning, NBC Productions

BUSINESS AFFAIRS

John Agoglia, exec. v.p.
Joseph Bures, v.p., program acquisitions
Susan Beckett, v.p., business affairs
Barbara Watson, v.p., strategic planning
Jay Goldberg, v.p., program & talent contracts

NBC PRODUCTIONS

John Agoglia, exec. v.p.
Todd Leavitt, senior v.p.
Gary Considine, v.p., production operations
William Phillips, v.p., film productions
Gene Walsh, v.p., media planning, NBC Productions

NETWORK

Pierson Mapes, pres.
Robert Blackmore, executive v.p., NBC TV Network
John Damiano, exec. v.p., affiliate relations
William Fouch, v.p., affiliate marketing
James Ritter, v.p., corporate & international affiliate relations
James Burnette, v.p., sports sales & marketing
William Caulfield, v.p., planning & pricing
Miguel Perez-Colon, v.p., international sales
Ronald Dobson, v.p., participating program sales
Larry Hoffner, exec. v.p., sales
Carl Meyer, v.p., west coast & special projects
Robert Niles, v.p., research
Richard Plastine, v.p., eastern sales
Richard Schade, v.p., central & national field sales
John Spain, v.p., Detroit sales
Diane Seaman-Tarnoff, v.p. & gen. mgr., eastern sales
Richard Quackenboss, v.p., TV network operations
Jean Dietze, v.p., TV network services

OPERATIONS & TECHNICAL SERVICES

Michael Sherlock, pres., operations & technical services
Crawford McGill, v.p., technical operations, west coast
Fred Kigerl, v.p., materials & services, west coast
John O'Neill Jr., v.p., finance & administration, west coast
Anthony Pedalino, v.p., facilities & services
Leonard Garrambone, v.p., corporate purchasing
David Baylor, v.p., broadcast operations

SPORTS

Dick Ebersol, pres.
Kenneth Schanzer, exec. v.p.
Keith Handyside, v.p., operations
John Ertemann, v.p., sports negotiations

Randel Falco, v.p., finance & administration
Peter Diamond, v.p., programs

MANAGEMENT INFORMATION SYSTEMS

Maurice Greenfield, v.p., management information systems
Gerald Reeves, v.p., management information systems
Eric Koopman, v.p., operations & systems software

CONSUMER NEWS & BUSINESS CHANNEL (CNBC)

Albert Barber, president, CNBC
Arthur Miller, senior vice president, sales, CNBC
Bob Davis, executive producer, news
Caroline Vanderlip, vice president, affiliate relations
Lawrence M. Smith, regional vice president, affiliate relations, east coast
Debra Lieberman, regional vice president, affiliate relations, west coast
Nelson Rosabal, vice president, employee relations
Michael N. Reitman, vice president, technical operations
Allan J. Gaherty, vice president, finance & administration
Patricia Karpas, director, affiliate marketing

NBC TV AFFILIATED STATIONS

KRBC-TV, Abilene, TX
WALB-TV, Albany, GA
WNYT, Albany-Schenectady-Troy, NY
KOB-TV, Albuquerque, NM
KALB-TV, Alexandria, LA
KAMR-TV, Amarillo, TX
KTUU-TV, Anchorage, AK
WXIA-TV, Atlanta, GA
WAGT, Augusta, GA
KXAN-TV, Austin, TX
KGET, Bakersfield, CA
WMAR-TV, Baltimore, MD
WLBZ-TV, Bangor, ME
WVLA, Baton Rouge, LA
WNEM-TV, Bay City-Saginaw, MI
KTVZ, Bend, OR
KULR-TV, Billings, MT
WICZ-TV, Binghamton, NY
WVTM-TV, Birmingham, AL
KFYR-TV, Bismarck, ND
WVVA, Bluefield, WV
KTVB, Boise, ID
WBZ-TV, Boston, MA
WCYB-TV, Bristol, VA
KVEO, Brownsville, TX
WGRZ-TV, Buffalo, NY
KTVM, Butte, MT
KTWO-TV, Casper, WY
WICD, Champaign, IL
WCIV, Charleston, SC
WCNC-TV, Charlotte, NC
WVIR-TV, Charlottesville, VA
WRCB-TV, Chattanooga, TN
KKTU, Cheyenne, WY
WMAQ-TV, Chicago, IL
KCPM, Chico, CA
WLWT, Cincinnati, OH
WBOY-TV, Clarksburg, WV
WKYC-TV, Cleveland, OH
KQAA-TV, Colorado Springs-Pueblo, CO
KOMU-TV, Columbia, MO
WIS-TV, Columbia, SC
WLTZ, Columbus, GA
WCMH-TV, Columbus, OH
KRIS-TV, Corpus Christi, TX
KWQC-TV, Davenport, IA
WKEF, Dayton, OH
WESH, Daytona Beach-Orlando, FL
KCNC-TV, Denver, CO
WHO-TV, Des Moines, IA
WDIV, Detroit, MI
KQCD-TV, Dickinson, ND
KBJR-TV, Duluth, MN
WEAU-TV, Eau Claire, WI
KTVE, El Dorado, AR
WETM-TV, Elmira, NY
KTSM-TV, El Paso, TX
WICU-TV, Erie, PA
KMTR-TV, Eugene, OR
KIEM-TV, Eureka, CA
WFIE-TV, Evansville, IN
KATN, Fairbanks, AK
KTHI-TV, Fargo, ND
KOBf, Farmington, NM
KNAZ-TV, Flagstaff, AZ
WOWL-TV, Florence, AL
WBBH-TV, Fort Myers, AR
KPOM-TV, Fort Smith, AR
WKJG-TV, Fort Wayne, IN
KXAS-TV, Fort Worth-Dallas, TX
KSEE, Fresno, CA
KXGN-TV, Glendive, MT
KREX-TV, Grand Junction, CO
WOTV, Grand Rapids, MI
KSNC, Great Bend, KS
KTGF, Great Falls, MT
WLUK-TV, Green Bay, WI
WYFF-TV, Greenville-Spartanburg, SC
WHAG-TV, Hagerstown, MD
WVIT, Hartford-New Britain, CT
WNNE-TV, Hartford, VT-Hanover, NH
KHAS-TV, Hastings, NE
WDAM-TV, Hattiesburg, MS
KTVH, Helena, MT
KHON-TV, Honolulu, HI
KPRC-TV, Houston, TX
WSAZ-TV, Huntington, WV
WAFF, Huntsville, AL
KIFI-TV, Idaho Falls, ID
WTHR, Indianapolis, IN
WLBT-TV, Jackson, MS
WTLV, Jacksonville, FL
KETK-TV, Jacksonville, TX
WJAC-TV, Johnstown, PA
KSNF, Joplin, MO-Pittsburg, KS
KCFW-TV, Kalispell, MT
WDAF-TV, Kansas City, MO
KOTI, Klamath Falls, OR
WBIR-TV, Knoxville, TN
KPLC-TV, Lake Charles, LA
WGAL-TV, Lancaster-Harrisburg-York, PA
WILX-TV, Lansing, MI
KGNs-TV, Laredo, TX
KVCB, Las Vegas-Henderson, NV
KIVV-TV, Lead, SD
WLEX-TV, Lexington, KY
WLIO, Lima, OH
KARK-TV, Little Rock, AR
KNBC-TV, Los Angeles, CA
WAVE, Louisville, KY
KCBD-TV, Lubbock, TX
WMTG, Macon, GA
WMTV, Madison, WI
KOBi, Medford, OR
WMC-TV, Memphis, TN
WLBm-TV, Meridian, MS
WTVJ, Miami, FL
KTPX, Midland & Odessa, TX
WTMJ-TV, Milwaukee, WI
KARE, Minneapolis-St. Paul, MN
KMOT, Minot, ND
KECI-TV, Missoula, MT
WALA-TV, Mobile, AL-Pensacola, FL
WSFA, Montgomery, AL
WSMV, Nashville, TN
WDSU-TV, New Orleans, LA
WNBC-TV, New York, NY
WAYM-TV, Norfolk, VA
KNOP-TV, North Platte, NE
KFOR-TV, Oklahoma City, OK
WOWT, Omaha, NE
WPSD-TV, Paducah, KY
KMIR-TV, Palm Springs, CA
WJHG-TV, Panama City, FL
WTAP-TV, Parkersburg, WV
WEEK-TV, Peoria, IL
KYW-TV, Philadelphia, PA
KPNX, Phoenix-Mesa, AZ

Networks

WPXI, Pittsburgh, PA
WPTZ, Plattsburgh, NY-Burlington, VT
KJAC-TV, Port Arthur-Beaumont, TX
WCSH-TV, Portland, ME
KGW-TV, Portland, OR
WJAR, Providence, RI
WGEM-TV, Quincy, IL-Hannibal, MO
WPTF-TV, Raleigh-Durham, NC
KEVN-TV, Rapid City, SD
KRNH, Reno, NV
WJFW-TV, Rhinelander, WI
WWBT, Richmond, VA
WLSL-TV, Roanoke, VA
KTTC, Rochester, MN
WROC-TV, Rochester, NY
WTVO, Rockford, IL
KFAA, Rogers, AR
KOBH, Roswell, NM
KCRV-TV, Sacramento, CA
KSDK, St. Louis, MO
KSBW, Salinas-Monterey, CA
KUTV, Salt Lake City, UT
KMOL-TV, San Antonio, TX
KNSD, San Diego, CA
KRON-TV, San Francisco, CA
KSBY-TV, San Luis Obispo, CA
WSAV-TV, Savannah, GA
KING-TV, Seattle-Tacoma, WA
KTAL-TV, Shreveport, LA-Texarkana, TX
KTIV, Sioux City, IA
KDLT, Sioux Falls-Mitchell, SD
WNDU-TV, South Bend-Elkhart, IN
KHQ-TV, Spokane, WA
WICS, Springfield-Oecatur, IL
WWLP, Springfield-Holyoke, MA
KYTV, Springfield, MO
WTOV-TV, Steubenville, OH
WSTM-TV, Syracuse, NY
WTWC, Tallahassee, FL
WFLA-TV, Tampa, FL
KCFN-TV, Temple, TX
WTWO, Terre Haute, IN
WTVG, Toledo, OH
KSNT, Topeka, KS
WPBN-TV, Traverse City, MI
KVOA-TV, Tucson, AZ
KJRH, Tulsa, OK
WTVB, Tupelo, MS
WKTU, Utica, NY
KAVU-TV, Victoria, TX
WRC-TV, Washington, DC
WITN-TV, Washington-Greenville, NC
KWWL, Waterloo-Cedar Rapids, IA
WPTV, West Palm Beach, FL
KSNW, Wichita, KS
KFDX-TV, Wichita Falls, TX
WMGM-TV, Wildwood, NJ
WBRE-TV, Wilkes-Barre & Scranton, PA
KUMV-TV, Williston, ND
WECT, Wilmington, NC
WXII, Winston-Salem & Greensboro, NC
KNDO, Yakima, WA
WFMJ-TV, Youngstown, OH
KYEL-TV, Yuma, AZ
WHIZ-TV, Zanesville, OH

Chase Carey, exec. v.p.
Dean Ferris, senior v.p., employee relations
Harvey Finkel, senior v.p., finance
John Meehan, senior v.p., banking
Andrew Setos, senior v.p., broadcast operations & engineering
Dennis Petroskey, v.p., corporate communications
Beth Colloty, v.p. & assistant to the chmn.
Pamela DiGiovanni, v.p., labor relations
Mary Anne Harrison, v.p., assistant gen. counsel
Lynn Franzoi, v.p., compensation & benefits

FOX BROADCASTING COMPANY

OFFICERS

Barry Diller, chmn. & chief exec. officer, Fox Inc.
Jamie Kellner, pres. & chief operating officer, Fox Bcstg. Co.
Peter Chernin, pres., FBC Entertainment Group
Tom Allen, senior v.p., finance & administration
Sandy Grushow, senior v.p., advertising & promotion
Robert Kenneally, senior v.p., programming & development
Paul Stupin, exec. v.p., series programming
Andy Fessel, senior v.p., research & marketing
Ira Kurgan, senior v.p., business affairs
Eric Yeldell, senior v.p., legal affairs
Brad Turell, senior v.p., publicity & corporate creative services
Lillah McCarthy, senior v.p., series programming
Geoffrey Calnan, v.p., on-air promotion
Steve Weinheimer, v.p., on-air promotion & operations
David Ferrara, v.p., affiliate relations, western region
Don Bay, v.p., broadcast standards & practices
Joe Davola, v.p., creative development
Debbie Myers, v.p., sales, west coast
Michael Peikoff, v.p., publicity
Paul Nagle, v.p., movies for television
Susan Horenstein, v.p., film acquisitions

New York Office:

40 West 57th St.
8th Floor
New York, NY 10019
Phone: 212-556-2400
Jon Nesvig, senior v.p., advertising sales
Greg Gush, v.p., affiliate relations, eastern region
Jean Rossi, v.p., national sales
David Cassaro, v.p., eastern sales

Chicago Office:

625 N. Michigan Ave.
Suite 401
Chicago, Illinois 60611
Phone: 312-440-0012
Bob Mariano, v.p., affiliate relations, central region
Larry Widrig, v.p., central sales

FOX TELEVISION STATIONS INC.

Barry Diller, chmn. & chief exec. officer, Fox Inc.
Greg Nathanson, pres. & chief operating officer
Richard Anderson, v.p., engineering
Gerald Friedman, v.p., legal affairs
Steve McPeck, v.p. & gen. mgr., Fox Tape
Muriel Reiss, v.p., legal affairs
Hugo Rossiter, v.p., labor relations
Steve LeBlang, v.p., programming
William Lincoln, v.p. & chief financial officer

Donna Harris, v.p., development
Pam Senuta, director, research

FOX TELEVISION STATION GROUP

Carolyn Wall, gen. mgr., WNYW, New York
Greg Nathanson, gen. mgr., KTTV, Los Angeles
Gerald Walsh, gen. mgr., WFXT, Boston
Gayle Brammer, gen. mgr., KDAF, Dallas
Tom Herwitz, gen. mgr., WTTG, Washington
Jerry Marcus, gen. mgr., KRIV, Houston
Stu Powell, gen. mgr., WFLD, Chicago
Milt Jouffas, gen. mgr., KSTU, Salt Lake City

FOX AFFILIATE STATIONS

WFXL, Albany GA
WXXA-TV, Albany, NY
KGSW-TV, Albuquerque, NM
KCIT, Amarillo, TX
KTBY, Anchorage, AK
WATL, Atlanta, GA
W67BE, Augusta, GA
KBVO-TV, Austin, TX
WTLH, Bainbridge, GA
WBFF, Baltimore, MD
WTTD, Birmingham, AL
WYZZ-TV, Bloomington-Normal, IL
WFXT, Boston, MA
WUTV, Buffalo, NY
KJMH, Burlington, IA
WGKI, Cadillac, MI
WFTX, Cape Coral, FL
KBSI, Cape Girardeau, MO
KOCR, Cedar Rapids-Waterloo, IA
WTAT-TV, Charleston, SC
WVAH-TV, Charleston-Huntington, WV
WCCB, Charlotte, NC
WDSI-TV, Chattanooga, TN
WFLD, Chicago, IL
WXIX-TV, Cincinnati, OH
KXRM-TV, Colorado Springs, CO
WXTX, Columbus, GA
WTTT, Columbus, OH
WACH, Columbia, SC
KDAF, Dallas, TX
WDKY-TV, Danville, KY
KLJB-TV, Davenport, IA
WRGT-TV, Dayton, OH
KDVR, Denver, CO
KDSM-TV, Des Moines, IA
WKBD-TV, Detroit, MI
KCIC, El Paso, TX
WETG, Erie, PA
K25AS, Eugene, OR
WEVV, Evansville, IN
KVRH, Fargo, ND
WSMH, Flint, MI
K46BZ, Fort Smith, AR
WFFT-TV, Fort Wayne, IN
WXMI, Grand Rapids, MI
WEMT, Greeneville, TN
WHNS, Greenville-Spartanburg, SC-Asheville, NC
WXXV-TV, Gulfport, MS
WTGS, Hardeeville, SC
WTIC-TV, Hartford, CT
WWLF-TV, Hazleton, PA
KHNL, Honolulu, HI
KRIV, Houston, TX
WZDX, Huntsville, AL
WXIN, Indianapolis, IN
WDBO, Jackson, MS
WMTU, Jackson, TN
WAWS-TV, Jacksonville, FL
KJRR, Jamestown, ND
WWCP-TV, Johnstown, PA
KSHB-TV, Kansas City, MO
KRRT, Kerrville-San Antonio, TX
WKCH-TV, Knoxville, TN
WLAX, La Crosse, WI
KADN, Lafayette, LA
KVHP, Lake Charles, LA
KSYM-TV, Lansing, MI
KVUU-TV, Las Vegas, NV
KLRT, Little Rock, AR
KTTV, Los Angeles, CA
WDRB-TV, Louisville, KY
KJTV, Lubbock, TX
WJPR, Lynchburg, VA
WMSN-TV, Madison, WI
WPTY-TV, Memphis, TN
WSVN, Miami, FL
WCGV-TV, Milwaukee, WI
KITN, Minneapolis-St. Paul, MN
WPML, Mobile, AL
WCOV-TV, Montgomery, AL
WFXI, Morehead City, NC
KTRV, Nampa, ID
WZTV, Nashville, TN
WNOL-TV, New Orleans, LA
WNYW, New York, NY
WTVZ, Norfolk, VA
KPEJ, Odessa-Midland, TX
KAUT, Oklahoma City, OK
KPTM, Omaha, NE
WDFL, Orlando, FL
KOLA-TV, Ottumwa, IA
WPGX, Panama City, FL
KNRR, Pembina, ND
WTFX-TV, Philadelphia, PA
KNXV-TV, Phoenix, AZ
WPGH-TV, Pittsburgh, PA
WPXT, Portland, ME
WNAC-TV, Providence, RI
WLF-TV, Raleigh, NC
KAME-TV, Reno, NV
WRLH-TV, Richmond, VA
WUHF, Rochester, NY
WORF-TV, Rockford, IL
KTXL, Sacramento, CA
KDNL-TV, St. Louis, MO
KAAS-TV, Salina, KS
KBCA, Salinas, CA
KSTU, Salt Lake City, UT
KIDY, San Angelo, TX
KTVU, San Francisco, CA
KCPQ, Seattle, WA
WOIO, Shaker Heights-Cleveland, OH
KMSS-TV, Shreveport, LA
KTTW, Sioux Falls, SD
KAYU-TV, Spokane, WA
WRSP-TV, Springfield, IL
KDEB-TV, Springfield, MO
WSYT, Syracuse, NY
WFTS, Tampa, FL
KBRR, Thief River Falls, MN
XETV, Tijuana, Mexico-San Diego, CA
WUPW, Toledo, OH
KMSB-TV, Tucson, AZ
KOKI-TV, Tulsa, OK
WCCU, Urbana-Champaign, IL
WFXV, Utica, NY
KPDX, Vancouver, WA
KMHP, Visalia-Fresno, CA
KWKT, Waco, TX
WTTG, Washington, DC
KCWT, Wenatchee, WA
WFLX, West Palm Beach, FL
KSAS-TV, Wichita, KS
KJTL, Wichita Falls, TX
WOLF-TV, Wilkes-Barre-Scranton, PA
WNRW, Winston-Salem & Greensboro-High Point, NC
K53CY, Yakima, WA
WPMT, York, PA

FOX INC.

Executive Offices:

10201 West Pico Blvd.
Los Angeles, CA 90035
Phone: 213-277-2211

Mailing Address:

Box 900
Beverly Hills, CA 90213
Fox Inc. is the parent company of Fox Broadcasting Company, Fox Television Stations Inc. & Twentieth Century-Fox Film Corporation.

OFFICERS

Barry Diller, chmn. & chief exec. officer
Jonathan Dolgen, senior exec. v.p.

CANADIAN BROADCASTING CORP.

Head Office:

CBC Building
1500 Bronson Ave.
Ottawa, Ont.
Telephone: 613-724-1200
Telephone for the deaf: 613-733-8868
Telex: 053-4260

Fax: 613-738-6887
Box 8478
Ottawa, Ont. K1G 3J5

Business Offices and Studios:

English Networks: Box 500, Station 'A', Toronto, Ont. M5W 1E6. Telephone: 416-975-3311. Telex: 062-17796. Telephone for the deaf: 416-975-3311. Fax: 416-975-3453.

Regional Broadcasting:

TV studios in Goose Bay, Labrador; Labrador City/Wabush, Corner Brook & St. John's, Nfld.; Charlottetown, P.E.I.; Halifax & Sydney, N.S.; Moncton, N.B.; Matane, Quebec, Sept-Îles, Montreal & Rimouski, P.Q.; Ottawa, Toronto & Windsor, Ont.; Winnipeg, Man.; Regina & Saskatoon, Sask.; Calgary & Edmonton, Alta.; Vancouver, B.C.

French Networks:

Box 6000, Montreal, P.Q. H3C 3A8. Telephone: 514-597-5970. Telex: 052-67417. Telephone for the deaf: 514-597-6013. Fax: 514-597-5551.

CORPORATE STRUCTURE

The Canadian Broadcasting Corp. is a Crown (that is, publicly owned) corporation established on November 2, 1936 by an Act of the Canadian Parliament to provide the national broadcasting service in Canada in the two official languages. Under this legislation, the CBC is responsible to Parliament, to which it reports each year on its operations through the Minister of Communications. The CBC is financed mainly by public funds voted annually by Parliament. Supplementary revenue is obtained from commercial advertising on CBC television. CBC radio is virtually free of commercial advertising.

The CBC operates several national services: A French television network; an English television network; English and French AM radio and FM stereo networks, maintaining high levels of Canadian content (in the 80 per cent range for television and even higher for radio). The CBC National Satellite Channel makes available to Canadians via cable the proceedings of the House of Commons and other special national events such as public hearings and provincial election coverage. Radio Canada International is a service of the CBC on shortwave. Broadcasting in 12 languages, RCI's information programming reflects Canada's political, economic, social and cultural spectrum to an international audience. RCI also produces programs for use by leading broadcasters in the world's major radio markets. Northern Service Television began in 1967 as a tape delay rebroadcast service in 14 northern communities. Northern based television production began in 1979 at Yellowknife. Today, Northern Service broadcasts on more than 100 northern television transmitters on two satellite channels across four time zones. Production facilities exist in Yellowknife, Whitehorse, Montreal and Ottawa. The service supplements network programs with shows produced by Northern Service, as well as programs procured from outside the corporation. Northern Service also assists independent native broadcasters operating under the federal "Northern Native Broadcast Access Program" to distribute their programming over its television. Northern Service produces programs in English, Inuktitut, Slavey, Dogrib, Chipewyan, Loucheux and Cree. The Northern Quebec Service provides most of CBC's French and English radio and television programming, as well as some programming in Cree, to residents of Quebec's north.

The CBC operates one of the most extensive distribution systems in the world — providing service across six time zones, using nine

Canadian satellite channels and more than 100,000 kilometres of microwave and land line.

At least 99% of both English-speaking and French-speaking Canadians have direct access to CBC television and mono radio services in their respective languages. Most television programming is in color, and as of January 1, 1988, 94% of Canadian households had color sets.

CBC DIRECTORS

Patrick Watson, chairman
Gerard Veilleux, president
Brian Armstrong, Toronto, Ont.
Elizabeth Burnham, Toronto, Ont.
Michael Doyon, Ste.-Foy, Que.
Don M. E. Hamilton, North Vancouver, B.C.
Nancy L. Juneau, Shippagan, N.B.
Robert Kozminski, Winnipeg, Man.
William Neville, Ottawa, Ont.
Michael Power, Bridgewater, N.S.
Carolyn Tavender, Calgary, Alta.

PRINCIPAL OFFICERS

Gerard Veilleux, president
Michael McEwen, executive vice president
Anthony S. Manera, senior vice president
Marie-P. Poulin, corporate secy. and special advisor to the pres.
Guy Gougeon, vice president, engineering (Montreal)
Brian D. Baldry, asst. vice president, capital & strategic engineering (Montreal)
George N. Goossen, asst. vice president, operations engineering
Jean-Pierre Blouin, acting vice president, human resources
John Shewbridge, vice president, planning and corporate affairs
Bill White, vice president, regional broadcasting operations
Stephen Cotsman, vice president, finance
Erik Peters, vice president, internal auditor
Denis Harvey, v.p., English Television (Toronto)
Donna Logan, vice president, English Radio
Franklin Delaney, v.p., French Television (Montreal)
Jean Blais, vice president, French Radio
J. R. Allyn, general counsel
Alain Pineau, asst. v.p., planning
Raymond Marcotte, associate vice president, regional broadcasting operations
G. Flaherty, asst. general counsel
Normand Perron, assistant vice president, finance
Paul St. Pierre, treasurer, finance
Gordon Noble, board of directors secretariat
Joan P. Gordon, director, parliamentary & national community relations
L. Howard Simpson, managing director, human resources operations
John Lewis, senior manager, sales policy & market planning
Paul Gaffney, senior director, corporate affairs
Marc-Andre Freve, director, affiliate relations
Barry Kiefl, corporate director of audience research (Ottawa)
Robert Smee, director, strategic projects
Yvon Gauthier, senior director, resource planning
Lynn Robinson, director of corporate program rights
Diana Filer, director of international relations
Don McStravick, director of auditing
Michael A. Hughes, executive director, management information systems (Toronto)
Gilles Seguin, director, human resources training & development
Jean Richer, director, industrial & talent relations
Richard Chambers, director of public relations

ENGINEERING HEADQUARTERS (MONTREAL)

Guy Gougeon, vice president, engineering
Brian D. Baldry, asst. v.p., capital & strategic engineering
George N. Goossen, asst. v.p., engineering operations
Gilles Hurtubise, director of engineering, capital projects
David Garforth, director of engineering, strategic engineering
Henri-Paul Filiion, dir. of building design & construction
M. N. Dunn, director, supply & services
Michel Rose, director, communications and engineering information
Claudette Lalonde, public relations representative, communications & engineering information

ENGLISH NETWORKS (TORONTO)

Denis Harvey, v.p., English Television
Donna Logan, v.p., English Radio
Louis-Paul Germain, general manager, CBC broadcast centre development project (Toronto)
Roman Mewyk, director of network television
Walter Knott, director of finance
George Merek, director of supply & services
Thomas Curzon, director of communication
Glenn Luff, director of public relations
Dave W. Currie, director of engineering
Howard Simpson, director of human resources & operations, Toronto
Ivan Fecan, director of TV programming
Trina McQueen, director of news and current affairs, TV
Olga Cwiek, director of business affairs
Peter Kretz, general manager, marketing & sales
G. W. Regendanz, manager, administration & finance
Steve Jones, director, marketing
Gord Cockell, director, operations, marketing & sales
Mike Kennerly, director, corporate sponsorship
Gary S. Greenway, director, market sales
Scott Johnston, director, market sales
Adam Litzinger, director, network sales
Barry Tenhouse, manager, TV station relations
Roger Kennedy, manager, advertising standards

FRENCH NETWORKS (MONTREAL)

Franklin Delaney, vice president, French Television
Jean Blais, vice president, French Radio
Andreanne Bournival, general manager, programming (general television)
Jean Vezina, director of finance
Claude Bedard, director of communications
Maurice Gill, director of human resources
Pierre Boucher, director of supply & services
Philippe Dussault, manager, outside production
Jean-Baptiste Chardola, general manager, television operations
Paul Rousseau, general manager, planning, telecasting & resources
Pierre O'Neil, general manager, information programming
Paul-Marie Lapointe, general manager, French radio programming
Romeo Tremblay, director, national marketing
Denis Lamontagne, manager, film service
Chantal LaRue, manager, advertising standards

CBC REGIONAL OFFICES

NEWFOUNDLAND REGION: Ayre's Centre, Pippy Place, Box 12010, Postal Station A, St. John's, Nfld. A1B 3T8. Phone: 709-737-4140. Fax (sales): 709-737-4201. Jim Byrd, regional dir., Province of Newfoundland; John Farrell,

regional sales manager; Judy Squires, regional manager, communications.

CBNT, St. John's: John Ridge, dir., TV; D. Sinnott, production manager.

CBYT, Corner Brook: Wally Sheppard, location manager.

CFLA-TV, Happy Valley/Goose Bay, Labrador.

CBNLT, Labrador City/Wabush, Nfld.

MARITIMES REGION: 5600 Sackville St., Box 3000, Halifax, N.S. B3J 3E9. Phone: 902-420-8311. Fax: 902-420-4414. Bill Donovan, regional dir., Maritime Provinces; Jessie Clarey, regional manager, communications; Theresa Mancini, regional sales manager; Richard Knowles, regional engineer.

CBHT, Halifax: 1840 Bell Rd. Saleem Ahmed, dir., TV; Rod Williamson, TV operations center manager.

CBIT, Sydney, N.S.: 285 Alexandra St., Box 700, B1P 6H7. Gordon Tizzard, location manager.

CBCT, Charlottetown, P.E.I.: 430 University Ave., Box 2230, C1A 8B9. Barbara Trueman, location manager; Heather MacLean, sales representative.

CBAFT (French), Moncton, N.B.: 250 Archibald St., Box 950, E1C 8N8. Phone: 506-853-3061. Fax: 506-853-6715. Claude Bourque, regional dir., French services, Atlantic Provinces.

QUEBEC REGION: CBVT (French): 2505 Laurier Blvd., Box 10400, Ste.-Foy, Quebec P.Q. G1V 2X2. Phone: 418-654-1341. Fax: 418-654-3207. Jacques-D. Landry, regional director, CBC Quebec City; Marcel Auclair, sales manager; Bertrand Emond, director of television; Huguette MacFarlane-Plamondon, manager, communications.

MONTREAL: Maison de Radio-Canada, 1400 Rene-Levesque Blvd. E, Box 6000, Montreal, P.Q. H3C 3A8. Phone: 514-597-5970.

CBFT (French), Montreal: Andreanne Bournival, gen. mgr., programming (general television).

CBMT (English), Montreal: Nicole Belanger, regional dir., Quebec Region, English Services; Phyllis Platt, dir. of TV; Sylvie Boulet, regional manager, communications.

RIMOUSKI: 273 St. Jean Baptiste W, Rimouski, P.Q. G5L 4J8.

CJBR-TV (French), Rimouski: Francois Raymond, regional dir., Eastern Quebec; Roma Pelletier, sales manager.

MATANE: 155 St. Sacrement St., Box 2000, Matane, P.Q. G4W 3P7.

CBGAT (French), Matane: Louis Pelletier, gen. mgr., Gaspesie-des-Iles; Hughes Vigneault, sales representative.

SEPT-ILES: 350 Smith St., Suite 30, Sept-Iles, P.Q. G4R 3X2.

CBST (French), Sept-Iles: Robert Maltais, dir., CBC Sept-Iles.

ONTARIO REGION: Box 500, Station 'A', Toronto, Ont. M5W 1E6. Phone: 416-975-3311. Fax: 416-975-3453. William T. Armstrong, regional dir., Ontario.

CBLT, Toronto: William T. Armstrong, regional dir., Ont.; Roy Thomas, manager, communications; Rudi Lingohr, regional engineer.

Networks

CBLFT (French), Toronto: Claude Hurtubise, regional dir., French services, Ont.; Daniel Hamel, dir. of TV, Toronto; Diane Chaperon-Lor, communications manager.

CBET, Windsor: 825 Riverside Dr. W, Box 1609, Windsor, Ont. N9A 1K7. Bruce Taylor, dir. of television; Jim Molnar, communications officer; Ron Sutherland, regional sales manager.

NATIONAL CAPITAL REGION: 250 Lanark Ave., Box 3220, Station 'C', Ottawa, Ont. K1Y 1E4. Phone: 613-724-1200. Fax: 613-724-5098. Pierre Racicot, regional dir., National Capital Region; Paul Munson, regional engineer; Norm Bolen, dir. of TV programming; Charlotte O'Dea, regional mgr., communications.

CBOT (French) & **CBOT**: 250 Lanark Ave., Ottawa K1Y 1E4. Marie Martineau-Moores, regional sales manager (English & French).

NORTHERN SERVICE: Box 3220, Station 'C', Ottawa, Ont. K1Y 1E4. Phone: 613-724-1200. Fax: 613-724-5060. Brian Cousins, regional dir., Northern Service; John Nicol, communications manager.

MANITOBA REGION: 541 Portage Ave., Box 160, Winnipeg, Man. R3C 2H1. Phone: 204-775-8351. Fax: 204-786-0586. Marvin Terhoch, regional dir., Man.; Jon England, sales manager; Margery Beer, regional manager, marketing communications, Man.; Bob Linney, regional engineer; Gilbert Tefaine, regional dir. of French services, Man.

CBWT, Winnipeg: Marv Terhoch, dir. of television.

CBWFT (French), Winnipeg: Bernard Turenne, dir. of French TV programming; Huguette Le Gall, regional manager, communications.

SASKATCHEWAN REGION: 2440 Broad St., Regina, Sask. S4P 4A1. Phone: 306-347-9540. Fax: 306-347-9609 (TV sales). Ron Smith, regional dir., Saskatchewan; Janice Carter, regional communications manager; Michael Landsberg, TV sales manager; Lionel Bonneville, dir. of French services; JoAnne St. Gelais-Langelier, manager of communications, French services.

CBKT, Regina: 2440 Broad St., Regina, Sask. S4P 4A1. Evan Purchase, dir. of TV; Janice Carter, regional communications manager.

CBKFT (French), Regina: Lionel Bonneville, dir., French Television; JoAnne St. Gelais-

Langelier, manager of communications, French services.

CBKST, Saskatoon, Sask.: 5th Floor, C. N. Towers, Saskatoon, Sask. S7K 1J5. Don Burdago, sales manager; Wayne Yuristy, communications manager.

ALBERTA REGION: Miller Bldg., 4990 92nd Ave., Box 555, Edmonton, Alta. T5J 2P4. Phone: 403-468-7500. Fax: 403-468-7897 (sales). Harold Redekopp, regional dir., Alberta; Margaret McLachlan, regional mgr., communications, promotion & advertising; Gordon Kent, sales manager; John Parker, regional engineer, Alberta; L. Paul Dumaine, regional dir., French services.

CBXT, Edmonton: 8861 75th St., Box 555, Edmonton, Alta. T5J 2P4. Bill Mitchell, dir., TV.

CBXFT (French), Edmonton: Box 555, Edmonton, Alta. T5J 2P4. L. Paul Dumaine, dir., TV, Alberta.

CBRT, Calgary: 1724 Westmount Blvd., Box 2640, Calgary, Alta. T2P 2M7. Pat Reilly, dir. of TV; Margaret McLachlan, regional manager, communications, promotion & advertising, Alberta.

BRITISH COLUMBIA REGION: 700 Hamilton St., Box 4600, Vancouver, B.C. V6B 4A2. Phone: 604-662-6000. Fax: 604-662-6414 (TV). Eric Moncur, regional dir., British Columbia; Ron Jacques, TV sales manager; John Lysaght, regional manager, communications; Arnold Reeves, regional engineer.

CBUT, Vancouver: Wayne Skene, dir. of TV.

CBUFT (French), Vancouver: Michel Lacombe, regional dir., French services; Manon Corneau, communications manager.

RAIO CANADA INTERNATIONAL: La Tourelle Bldg., 1055 Dorchester Blvd. E, Box 6000, Montreal, P.Q. H3C 3A8. Phone: 514-597-7555. Fax: 514-284-0891. Andrew Simon, exec. dir.; Jane Organ, mgr., communications; Paul E. Morneau, head, RCI Engineering Services.

INTERNATIONAL RELATIONS: 1500 Bronson Ave., Box 8478, Ottawa, Ont. K1G 3J5. Phone: 613-724-1200. Fax: 613-738-6887. Diana Filer, dir.; Gaetan Lapointe, acting manager, international relations, TV (Montreal); Ken Black, Toronto rep., international relations TV; Rhoda Resnick, manager, TV Secretariat, festivals, Toronto.

FOREIGN OFFICES:

Jack Craine, director, CBC London, 43-51 Great Titchfield St., London W1P 8DD,

England. Phone: 44-1-580-0336. Fax: 44-1-631-3095.

Antonin Boisvert, director, CBC Paris, 17 ave. Matignon, 75008 Paris, France. Phone: 33-1-4359-1185. Fax: 33-1-289-0571.

Frank Schatz, asst. director, CBC, Empire State Bldg., 350 Fifth Ave. Suite 5507, New York, NY 10118. Phone: 212-760-1500. Fax: 212-760-1501.

Jean-Louis Arcand, dir., CBC Operations in the United States, Room 500, National Press Bldg., 529 14th St. NW, Washington, DC 20045. Phone: 202-638-3286. Fax: 202-783-9321.

Don Murray, correspondent, Gruzinsky **Pereulok 3, Apt. 163, Moscow, U.S.S.R.** Phone: 250-5264

Georges Tremel, correspondent, Flat 7-1-51 Jian Guo Men Wai, Beijing (Peking), People's Republic of China. Phone: 861-532-521-510. Fax: 861-532-4823.

Jean Francois Lepine, correspondent, c/o ICTV, 34 Ben Yehuda St., Jerusalem 94583, Israel. Phone: 972-2242-904. Fax: 972-2537-306.

Keith Randall, director, Canadian Forces Network, Jiamstrasse 9, 7630 Lahr, West Germany. Phone: 49-7821-209888. Fax: 49-7821-21235.

CTV TELEVISION NETWORK LTD.

Executive Offices:

42 Charles St. East
Toronto, Ont. M4Y 1T5
Telephone: 416-928-6000
Telex: 06-22080
Fax: 416-928-0907

Montreal:

Box 181
48 Farnham
Place Bonaventure
Montreal, Que. H5A 1A9
Telephone: 514-878-3135
Fax: 514-878-4554

Represented in the U.S.A. by Bolton Broadcasting International Ltd., 136 E. 57th St., Suite 503, New York, NY 10020. Phone: 212-759-6767. Fax: 212-644-3919. Vancouver: 1500 W. Georgia St., Suite 790, Vancouver V6G 2Z6 B.C. Phone: 604-669-1570. Telex: 04-51195. Fax: 604-684-6169.

CORPORATE STRUCTURE

Private company, licensed by the CRTC to

operate a privately-owned television network. All affiliated stations are shareholders.

DIRECTORS

D. G. Bassett
M. H. Chercover
G. Lund
S. Stirling
Adrien Pouliot
R. Osborne
W. D. McGregor
R. L. Moffat
D. Holtby
F. Sherratt

PRINCIPAL OFFICERS

John Cassaday, president and chief executive officer
Jeff Arnold, chief financial officer & vice president, finance
Paul Robertson, senior vice president, marketing
Peter N. Sisam, vice president, sales
Philip Wedge, vice president, programming
Tim Kotcheff, vice president, news, features & information programming
Arthur Weinthal, vice president, entertainment programming
Peter O'Neill, vice president, administration, corporate secretary
Gail Morrell, vice president, communications
Alex Semeniuk, vice president, marketing services
Gary Maavara, vice president, corporate affairs & sports
Olga Cwiek, vice president, human resources

STATIONS

CHEK-TV, Victoria, B.C.
BCTV, Vancouver, B.C.
CFRN-TV, Edmonton, Alta.
CFCN-TV, Calgary, Alta.
CITL-TV, Lloydminster, Sask./Alta.
CFQC-TV, Saskatoon, Sask.
CKTV, Regina, Sask.
CICC-TV, Yorkton, Sask.
CKY-TV, Winnipeg/Brandon, Man.
CHFD-TV, Thunder Bay, Ont.
CHBX-TV, Sault Ste. Marie, Ont.
CICI-TV, Sudbury, Ont.
CKCO-TV, Kitchener, Ont.
CFTO-TV, Toronto, Ont.
CJOH-TV, Ottawa, Ont.
CFCF-TV, Montreal, Que.
CKCW-TV, Moncton, N.B.
CJCH-TV, Halifax, N.S.
CJCB-TV, Sydney, N.S.
CJON-TV, St. John's Nfld.
CJBN-TV, Kenora, Ont.
CIPA-TV, Prince Albert, Sask.
CITO-TV, Timmons, Ont.
CKNY-TV, North Bay, Ont.

Public/Educational TV Networks

All data as furnished by networks.

PUBLIC BROADCASTING SERVICE

Offices:

PBS Headquarters
1320 Braddock Place
Alexandria, VA 22314
Phone: 703-739-5000
1790 Broadway
16th Floor
New York, NY 10019-1412
Phone: 212-708-3000
4401 Sunset Blvd.
Los Angeles, CA 90027
Phone: 213-669-5090

Public Broadcasting Service (PBS) is the national membership organization of 173 public television licensees, which operate 338 stations. It serves as the national distributor of public television programming, obtaining its programs from member stations, American independent producers & distributors, and foreign TV systems and distributors; PBS is not a production entity. The member stations support the private, non-profit corporation's service-oriented functions through annual membership assessments. Funding for PBS's operation of its satellite program distribution facilities is provided by the member stations, assisted, in part, by the Corporation for Public Broadcasting. PBS services include: Program acquisition, distribution and scheduling; education and video services; national program promotion; development & fundraising support; broadcast & technical operations; engineering & technology development & audience research. PBS is governed by a 35-member Board of Directors, which includes 17 lay directors representing stations' governing boards and 13 professional directors from station management elected by PBS member stations to three-year terms, four general directors elected by the lay & professional directors to three-year terms and the PBS president.

PBS Officers:

Bruce L. Christensen, president & chief executive officer
Ted R. Capener, chairman of the board
Robert E. James, vice chairman
Robert F. Larson, vice chairman

Neil B. Mahrer, executive vice president & chief operating officer
Jennifer Lawson, executive vice president, national programming & promotion services
M. Peter Downey, senior vice president
Michael E. Hobbs, senior vice president
William T. Reed, senior vice president
Howard N. Miller, senior vice president
Eric L. Sass, senior vice president
Beth A. Wolfe, senior vice president, treasurer & chief financial officer
Paula A. Jameson, senior vice president, general counsel & corporate secretary
Michael B. Soper, senior vice president
Daniel C. Agan, vice president
Barry O. Chase, vice president
Carlos V. Girod Jr., vice president
John Grant, vice president
Susan Petroff, vice president
Nancy H. Hendry, vice president, deputy general counsel & assistant corporate secretary

Little Rock KETS
Mountain View KEMV

CALIFORNIA

Cotati KRCB-TV
Eureka KEET
Fresno KVPT
Huntington Beach KOCE-TV
Los Angeles KCET
Los Angeles KLCS
Redding KIXE-TV
Sacramento-Stockton KVIE
San Bernardino KVCR-TV
San Diego KPBS-TV
San Francisco KQED
San Francisco KQEC
San Jose KTEH
San Mateo KCSM-TV

COLORADO

Broomfield KBDI-TV
Denver KRMA-TV
Pueblo-Colorado Springs KTSC

CONNECTICUT

Bridgeport WEDW
Hartford WEDH
New Haven WEDY
Norwich WEDN

DELAWARE

Seaford WDPB
Wilmington WHYV-TV

DISTRICT OF COLUMBIA

Washington WETA-TV
Washington WHMM

FLORIDA

Fort Myers WSFP-TV
Gainesville WUFT
Jacksonville WJCT
Miami WPBT
Miami WLRN-TV
New Smyrna Beach WCEU
Orlando WMFE-TV
Panama City WFSG
Pensacola WSRE
Tallahassee WFSU-TV
Tampa-St. Petersburg WUSF-TV
Tampa-St. Petersburg WEDU
West Palm Beach WXEL-TV

GEORGIA

Athens WGTV
Atlanta WPBA

Chatsworth WCLP-TV
Cochran WDCO-TV
Columbus WJSP-TV
Dawson WACS-TV
Pelham WABW-TV
Savannah WVAN-TV
Waycross WXGA-TV
Wrens WCES-TV

GUAM

Agana KGTF

HAWAII

Honolulu KHET
Wailuku KMEB-TV

IDAHO

Boise KAID
Moscow KUID-TV
Pocatello KISU-TV

ILLINOIS

Carbondale WSIU-TV
Chicago WTTW
Chicago WYCC
Jacksonville WSEC
Macomb WMEC
Moline WQPT-TV
Olney WUSI-TV
Peoria WTPV
Quincy WQEC
Urbana-Champaign WILL-TV

INDIANA

Bloomington WTIU
Evansville WNIN
Fort Wayne WFWA
Gary WYIN
Indianapolis WFYI
Muncie WIPB
South Bend WNIT-TV
Vincennes WVUT

IOWA

Council Bluffs KBIN
Des Moines KDIN-TV
Fort Dodge KTIN
Iowa City KIIN-TV
Mason City KYIN
Red Oak KHIN
Sioux City KSIN
Waterloo KRIN

KANSAS

Hays KOOD
Hutchinson-Wichita KPTS

PBS MEMBER STATIONS

ALABAMA

Birmingham WBIQ
Demopolis WIIQ
Dozier WDIQ
Florence WFIQ
Huntsville WHIQ
Louisville WGIQ
Mobile WEIQ
Montgomery WAIQ
Mount Cheaha WCIQ

ALASKA

Anchorage KAKM
Bethel KYUK-TV
Fairbanks KUAC-TV
Juneau KTOO-TV

AMERICAN SAMOA

Pago Pago KVZK

ARIZONA

Phoenix KAET
Tucson KUAT-TV
Tucson KUAS-TV

ARKANSAS

Arkadelphia KETG
Fayetteville KAFT
Jonesboro KTEJ

PUBLIC BROADCASTING REPORT

The timely newsletter that covers all that's happening in public broadcasting . . . the news and the facts behind the news.

For information, call (202) 872-9200.

Public/Educational Networks

Lakin.....	KSWK	Sedalia.....	KMOS-TV	OKLAHOMA		VIRGINIA	
Topeka.....	KTWU	Springfield.....	KOZK	Cheyenne.....	KWET	Charlottesville.....	WHTJ
KENTUCKY		MONTANA		Eufaula.....	KOET	Goldvein.....	WNVT
Ashland.....	WKAS	Bozeman.....	KUSM	Oklahoma City.....	KETA	Hampton-Norfolk.....	WHR0-TV
Bowling Green.....	WKGB-TV	NEBRASKA		Tulsa.....	KOED-TV	Marion.....	WMSY-TV
Bowling Green.....	WKYU-TV	Alliance.....	KTNE-TV	OREGON		Norton.....	WSBN-TV
Covington.....	WCVN	Bassett.....	KMNE-TV	Bend.....	KOAB-TV	Richmond.....	WCVE-TV
Elizabethtown.....	WKZT-TV	Hastings.....	KHNE-TV	Corvallis.....	KOAC-TV	Richmond.....	WCWV
Hazard.....	WKHA	Lexington.....	KLNE-TV	Klamath Falls.....	KFTS	Roanoke.....	WBRA-TV
Lexington.....	WKLE	Lincoln.....	KUON-TV	La Grande.....	KTVR	Staunton.....	WVPT
Louisville.....	WKPC-TV	Merriman.....	KRNE-TV	Medford.....	KSYS	VIRGIN ISLANDS	
Louisville.....	WKMJ	Norfolk.....	KXNE-TV	Portland.....	KOPB-TV	Charlotte Amalie.....	WTJX-TV
Madisonville.....	WKMA	North Platte.....	KPNE-TV	PENNSYLVANIA		WASHINGTON	
Morehead.....	WKMR	Omaha.....	KYNE-TV	Allentown.....	WLVTV	Centralia.....	KCKA
Murray.....	WKMU	NEVADA		Clearfield.....	WPSX-TV	Pullman.....	KWSU-TV
Owensboro.....	WKOH	Las Vegas.....	KLVX	Erie.....	WQLN	Richland.....	KTNW
Owenton.....	WKON	Reno.....	KNPB	Harrisburg.....	WITF-TV	Seattle.....	KCTS-TV
Paducah.....	WKPD	NEW HAMPSHIRE		Philadelphia.....	WYBE	Spokane.....	KSPS-TV
Pikeville.....	WKPI	Durham.....	WENH	Pittsburgh.....	WQED	Tacoma.....	KTPS
Somerset.....	WKSO-TV	Keene.....	WEKW-TV	Pittsburgh.....	WQEX	Yakima.....	KYVE
LOUISIANA		Littleton.....	WLED-TV	Scranton-Wilkes-Barre.....	WVIA-TV	WEST VIRGINIA	
Alexandria.....	KLPA-TV	NEW JERSEY		PUERTO RICO		Grandview.....	WSWP-TV
Baton Rouge.....	WLPB-TV	Camden.....	WNJS	Fajardo.....	WMTJ	Huntington.....	WPBY-TV
Lafayette.....	KLFB-TV	Montclair.....	WNJM	Ponce.....	WQTO	Morgantown.....	WNPB-TV
Lake Charles.....	KLTL-TV	New Brunswick.....	WNJB	RHODE ISLAND		WISCONSIN	
Monroe.....	KLTM-TV	Trenton.....	WNJT	Providence.....	WSBE-TV	Green Bay.....	WPNE
New Orleans.....	WYES-TV	NEW MEXICO		SOUTH CAROLINA		La Crosse.....	WHLA-TV
New Orleans.....	WLAE-TV	Albuquerque.....	KNME-TV	Allendale.....	WEBA-TV	Madison.....	WHA-TV
Shreveport.....	KLTS-TV	Las Cruces.....	KRWG-TV	Beaufort.....	WJWJ-TV	Menomonee.....	WHWC-TV
MAINE		Portales.....	KENW	Charleston.....	WITV	Milwaukee.....	WMVS
Augusta.....	WCBB	NEW YORK		Columbia.....	WRLK-TV	Milwaukee.....	WMVT
Biddeford.....	WMEA-TV	Albany-Schenectady.....	WMHX	Conway.....	WHMC	Park Falls.....	WLEF-TV
Calais.....	WMED-TV	Binghamton.....	WSKG	Florence.....	WJPM-TV	Wausau.....	WHRM-TV
Orono.....	WMEB-TV	Buffalo.....	WNED-TV	Greenville.....	WNTV	WYOMING	
Presque Isle.....	WMEM-TV	Buffalo.....	WNEQ-TV	Greenwood.....	WNEH	Lander-Riverton.....	KCWC-TV
MARYLAND		Garden City.....	WLIV	Rock Hill.....	WNSC-TV	CEN OFFICERS:	
Annapolis.....	WMPT	New York.....	WNYE-TV	Spartanburg.....	WRET-TV	1400 E. Touhy	
Baltimore.....	WMPB	New York.....	WNYC-TV	Sumter.....	WRJA-TV	Suite 260	
Frederick.....	WFPT	New York-Newark.....	WNET	SOUTH DAKOTA		Des Plaines, IL 60018	
Hagerstown.....	WWPB	Norwood.....	WNPI-TV	Aberdeen.....	KDSD-TV	Phone: 708-390-8700	
Oakland.....	WGPT	Plattsburgh.....	WCFE-TV	Brookings.....	KESD-TV	CEN Officers:	
Salisbury.....	WCPB	Rochester.....	WXXI-TV	Eagle Butte.....	KPSD-TV	Jerome Trainor, WTVS, Detroit, MI, chairman	
MASSACHUSETTS		Schenectady.....	WMHT	Lowry.....	KQSD-TV	William Glaeser, WNEO, Alliance, OH, vice chairman	
Boston.....	WGBH-TV	Syracuse.....	WCNY-TV	Martin.....	KZSD-TV	James A. Fellows, Central Educational Network, Chicago, president	
Boston.....	WGBX-TV	Watertown.....	WNPE-TV	Pierre.....	KTSD-TV	N. Joseph Welling, WOUB-TV, Athens/WOUC-TV, Cambridge, OH, treasurer	
Springfield.....	WGBY-TV	NORTH CAROLINA		Rapid City.....	KBHE-TV	Sheldon Goldstein, University of Minnesota Media Resources, secretary	
MICHIGAN		Asheville.....	WUNF-TV	Vermillion.....	KUSD-TV	CEN MEMBER STATIONS	
Alpena.....	WCML-TV	Chapel Hill.....	WUNC-TV	TENNESSEE		ILLINOIS	
Bad Axe.....	WUCX-TV	Charlotte.....	WTVI	Chattanooga.....	WTCT	Carbondale.....	WSIU-TV
Cadillac.....	WCMV	Columbia.....	WUND-TV	Cookeville.....	WCTE	Chicago.....	WTTW
Detroit.....	WTVS	Concord.....	WUNG-TV	Lexington.....	WLJT-TV	Moline.....	WQPT-TV
East Lansing.....	WKAR-TV	Greenville.....	WUNK-TV	Memphis.....	WKNO-TV	Olney.....	WUSI-TV
Flint.....	WFUM	Jacksonville.....	WUNM-TV	Nashville.....	WDCN	Peoria.....	WTVP
Grand Rapids.....	WGVU-TV	Linville.....	WUNE-TV	Sneedville.....	WSJK-TV	Urbana-Champaign.....	WILL-TV
Kalamazoo.....	WGK	Roanoke Rapids.....	WUNP-TV	TEXAS		INDIANA	
Manistee.....	WCMW	Wilmington.....	WUNJ-TV	Amarillo.....	KACV-TV	Bloomington.....	WTIU
Marquette.....	WNMU-TV	Winston-Salem.....	WUNL-TV	Austin.....	KLRU	Evansville.....	WNIN
Mt. Pleasant.....	WCMU-TV	NORTH DAKOTA		Belton.....	KNCT	Indianapolis.....	WFYI
University Center.....	WUCM-TV	Bismarck.....	KBME	College Station.....	KAMU-TV	Muncie.....	WIPB
MINNESOTA		Dickinson.....	KDSE	Corpus Christi.....	KEDT-TV	South Bend.....	WNIT-TV
Appleton.....	KWCM-TV	Fargo.....	KFME	Dallas.....	KERA-TV	IOWA	
Austin.....	KSMQ-TV	Grand Forks.....	KGFE	Denton.....	KDTN	Council Bluffs.....	KBIN
Bemidji.....	KAWB	Minot.....	KSRE	El Paso.....	KCOS	Des Moines.....	KDIN-TV
Brainerd.....	KAWB	Williston.....	KWSE	Harlingen.....	KMBH	Fort Dodge.....	KTIN
Duluth-Superior.....	WDSE-TV	OHIO		Houston.....	KUHT	Iowa City.....	KIIN-TV
Minneapolis-St. Paul.....	KTCA-TV	Akron.....	WEAO	Lubbock.....	KTXF-TV	TV & Cable Factbook No. 59	
Minneapolis-St. Paul.....	KTCA-TV	Alliance.....	WNEO	Odessa.....	KOCV-TV		
MISSISSIPPI		Athens.....	WOUB-TV	San Antonio.....	KLRN-TV		
Biloxi.....	WMAH-TV	Bowling Green.....	WBGU-TV	Waco.....	KCTF		
Booneville.....	WMAE-TV	Cambridge.....	WOUC-TV	UTAH			
Bude.....	WMAU-TV	Cincinnati.....	WCET	Ogden.....	KULC		
Greenwood.....	WMAO-TV	Cleveland.....	WVIZ-TV	Provo.....	KBYU-TV		
Jackson.....	WMPN-TV	Columbus.....	WOSU-TV	Salt Lake City.....	KUED		
Meridian.....	WMAW-TV	Dayton.....	WPTD	VERMONT			
Mississippi State.....	WMAB-TV	Oxford.....	WPTO	Burlington.....	WETK		
Oxford.....	WMAV-TV	Portsmouth.....	WPBO-TV	Rutland.....	WVER		
MISSOURI		Toledo.....	WGTE-TV	St. Johnsbury.....	WVTB		
Joplin.....	KOZJ	NEW HAMPSHIRE		Windsor.....	WVTA		
Kansas City.....	KCPT	Durham.....	WENH				
St. Louis.....	KETC	Keene.....	WEKW-TV				
		Littleton.....	WLED-TV				
		NEW JERSEY					
		Camden.....	WNJS				
		Montclair.....	WNJM				
		New Brunswick.....	WNJB				
		Trenton.....	WNJT				
		NEW MEXICO					
		Albuquerque.....	KNME-TV				
		Las Cruces.....	KRWG-TV				
		Portales.....	KENW				
		NEW YORK					
		Albany-Schenectady.....	WMHX				
		Binghamton.....	WSKG				
		Buffalo.....	WNED-TV				
		Buffalo.....	WNEQ-TV				
		Garden City.....	WLIV				
		New York.....	WNYE-TV				
		New York.....	WNYC-TV				
		New York-Newark.....	WNET				
		Norwood.....	WNPI-TV				
		Plattsburgh.....	WCFE-TV				
		Rochester.....	WXXI-TV				
		Schenectady.....	WMHT				
		Syracuse.....	WCNY-TV				
		Watertown.....	WNPE-TV				
		NORTH CAROLINA					
		Asheville.....	WUNF-TV				
		Chapel Hill.....	WUNC-TV				
		Charlotte.....	WTVI				
		Columbia.....	WUND-TV				
		Concord.....	WUNG-TV				
		Greenville.....	WUNK-TV				
		Jacksonville.....	WUNM-TV				
		Linville.....	WUNE-TV				
		Roanoke Rapids.....	WUNP-TV				
		Wilmington.....	WUNJ-TV				
		Winston-Salem.....	WUNL-TV				
		NORTH DAKOTA					
		Bismarck.....	KBME				
		Dickinson.....	KDSE				
		Fargo.....	KFME				
		Grand Forks.....	KGFE				
		Minot.....	KSRE				
		Williston.....	KWSE				
		OHIO					
		Akron.....	WEAO				
		Alliance.....	WNEO				
		Athens.....	WOUB-TV				
		Bowling Green.....	WBGU-TV				
		Cambridge.....	WOUC-TV				
		Cincinnati.....	WCET				
		Cleveland.....	WVIZ-TV				
		Columbus.....	WOSU-TV				
		Dayton.....	WPTD				
		Oxford.....	WPTO				
		Portsmouth.....	WPBO-TV				
		Toledo.....	WGTE-TV				

CENTRAL EDUCATIONAL NETWORK

Offices:
1400 E. Touhy
Suite 260
Des Plaines, IL 60018
Phone: 708-390-8700

CEN Officers:
Jerome Trainor, WTVS, Detroit, MI, chairman
William Glaeser, WNEO, Alliance, OH, vice chairman
James A. Fellows, Central Educational Network, Chicago, president
N. Joseph Welling, WOUB-TV, Athens/WOUC-TV, Cambridge, OH, treasurer
Sheldon Goldstein, University of Minnesota Media Resources, secretary

CEN MEMBER STATIONS

ILLINOIS
Carbondale..... WSIU-TV
Chicago..... WTTW
Moline..... WQPT-TV
Olney..... WUSI-TV
Peoria..... WTVP
Urbana-Champaign..... WILL-TV

INDIANA
Bloomington..... WTIU
Evansville..... WNIN
Indianapolis..... WFYI
Muncie..... WIPB
South Bend..... WNIT-TV

IOWA
Council Bluffs..... KBIN
Des Moines..... KDIN-TV
Fort Dodge..... KTN
Iowa City..... KIIN-TV

Mason City KYIN
 Red Oak KHIN
 Sioux City KSN
 Waterloo KRIN

KANSAS

Hays KOOD
 Topeka KTWU

MICHIGAN

Alpena WCML-TV
 Detroit WTVS
 East Lansing WKAR-TV
 Flint WFUM
 Grand Rapids WGVU-TV
 Marquette WNMU-TV
 Mount Pleasant WCUM-TV
 University Center WUCM-TV

MINNESOTA

Austin KSMQ-TV
 St. Paul KTCV-TV

MISSOURI

St. Louis KETC

NEBRASKA

Alliance KTNE-TV
 Bassett KMNE-TV
 Hastings KHNE-TV
 Lexington KLNE-TV
 Lincoln KUON-TV
 Merriman KRNE-TV
 Ncrfolk KXNE-TV
 North Platte KPNE-TV
 Omaha KYNE-TV

NORTH DAKOTA

Bismarck KBME
 Dickinson KDSE
 Fargo KFME
 Grand Forks KGFJ
 Minot KSRE
 Williston KWSE

OHIO

Akron WEAQ
 Alliance WNEO
 Athens WOUB-TV
 Bowling Green WBGU-TV
 Cambridge WOUC-TV
 Cincinnati WCET
 Columbus WOSU-TV
 Portsmouth WPBO-TV
 Toledo WGTI-TV

PENNSYLVANIA

Clearfield WPSX-TV

SOUTH DAKOTA

Aberdeen KDSD-TV
 Brookings KESD-TV
 Eagle Butte KPSD-TV
 Lowry KQSD-TV
 Martin KZSD-TV
 Pierre KTSD-TV
 Rapid City KBHE-TV
 Vermillion KUSD-TV

WISCONSIN

Green Bay WPNE
 La Crosse WHLA-TV
 Madison WHA-TV
 Menomonie WHWC-TV
 Milwaukee WMVS
 Park Falls WLEF-TV
 Wausau WHRM-TV

EASTERN EDUCATIONAL TELEVISION NETWORK

120 Boylston St.
 Boston, MA 02116-4611
 Phone: 617-338-4455

1991 Edition

Fax: 617-338-5369
 TWX: 710-321-1970
 Jerry Franklin, chairman
 John S. Porter, president
 Ward Chamberlin, vice chairman
 Robert Ottenhoff, vice president, PTV programming
 Michael Ziegler, treasurer
 Gene Nichols, vice president, network affairs
 William Dale, vice president, services
 Pat Faust, vice president, programming
 Niki Scher, vice president, IPS national
 Sheldon Siegel, vice president, telecommunications

EEN MEMBER STATIONS

CONNECTICUT
 Bridgeport WEDW
 Hartford WEDH
 Norwich WEDN

DELAWARE
 Wilmington WHYY-TV

DISTRICT OF COLUMBIA
 Washington WETA-TV

MAINE
 Augusta WCBB
 Biddeford WMEA-TV
 Calais WMED-TV
 Orono WMEB-TV
 Presque Isle WMEM-TV

MARYLAND
 Annapolis WMPT
 Baltimore WMPB
 Hagerstown WWPB
 Salisbury WCPB

MASSACHUSETTS
 Boston WGBH-TV
 Boston WGBX-TV
 Springfield WGBY-TV

NEW HAMPSHIRE
 Durham WENH
 Keene WEKW-TV
 Littleton WLED-TV

NEW JERSEY
 Camden WNJS
 Montclair WNJM
 New Brunswick WNJB
 Trenton WNJT

NEW YORK
 Binghamton WSKG
 Buffalo WNED-TV
 Garden City WLIW
 New York-Newark WNET
 Plattsburgh WCFE-TV
 Rochester WXXI-TV
 Schenectady WMHT
 Syracuse WCNV-TV
 Watertown WNPE-TV

OHIO
 Cincinnati WCET
 Cleveland WVIZ-TV

PENNSYLVANIA
 Allentown/Bethlehem WLVTV
 Clearfield WPSX-TV
 Erie WQLN
 Harrisburg WITF-TV
 Pittsburgh WQED
 Pittsburgh WQEX
 Scranton-Wilkes Barre WVIA-TV

RHODE ISLAND
 Providence WSBF-TV

VERMONT
 Burlington WETK
 Rutland WVER

St. Johnsbury WVTB
 Windsor WVTA

WEST VIRGINIA
 Huntington/Charleston WPBY-TV

PACIFIC MOUNTAIN NETWORK

Suite 215
 12596 W. Bayaud
 Lakewood, CO 80228
 Phone: 303-980-1411

PMN BOARD:
 Joseph P. Zesbaugh, president
 Dana J. Rouse, vice president, programming
 Mary Lou Ray, vice president, division of learning services
 Sharyl Noyce, director, operations

PMN MEMBER STATIONS

ALASKA
 Anchorage KAKM
 Bethel KYUK-TV
 Fairbanks KUAC-TV
 Juneau KTOO-TV

ARIZONA
 Phoenix KAET
 Tucson KUAT-TV

CALIFORNIA
 Cotati KRCB-TV
 Eureka KEET
 Fresno KMTF
 Huntington Beach KOCE-TV
 Los Angeles KCET
 Redding KIXE-TV
 Sacramento-Stockton KVIE
 San Bernardino KVCR-TV
 San Diego KPBS-TV
 San Francisco KQEC
 San Francisco KQED
 San Jose KTEH
 San Mateo KCSM-TV

COLORADO
 Denver KBDI-TV
 Denver KRMA-TV
 Pueblo KTSC

HAWAII
 Honolulu KHET

IOAHO
 Boise KAID
 Moscow KUID-TV
 Pocatello KISU-TV

MONTANA
 Bozeman KUSM

NEVADA
 Las Vegas KLVX
 Reno KNPB

NEW MEXICO
 Albuquerque KNME-TV
 Las Cruces KRWG-TV
 Portales KENW

OREGON
 Bend KOAB-TV
 Corvallis KOAC-TV
 La Grande KTVR
 Medford KSYS
 Portland KOPB-TV

UTAH
 Provo KBYU-TV
 Salt Lake City KUED

WASHINGTON
 Centralia KCKA
 Pullman KWSU-TV
 Seattle KCTS-TV
 Spokane KSPS-TV
 Tacoma KTSP
 Yakima KYVE

WYOMING
 Lander-Riverton KCWC-TV

SOUTHERN EDUCATIONAL COMMUNICATIONS ASSOCIATION

739 S. Stadium Rd.
 Columbia, SC 29201
 Phone: 803-799-5517
 Mailing Address: Box 50008, Columbia, SC 29250

EXECUTIVE COMMITTEE
 Richard Lehner, WUFF-TV-FM, Gainesville, chairman
 Beth Courtney, Louisiana Public Bcstg., Baton Rouge, vice chairman
 John-Robert Curtin, WKPC-TV, Louisville, secretary
 Hal Bouton, WTVI, Charlotte, treasurer
 Noel Smith, KNCT, Belton, TX, at-large
 Stephen Steck, WMFE-TV, Orlando, at-large
 Henry Cauthen, South Carolina ETV, immediate past chairman

RAOIO DIVISION
 Michael Morgan, Public Radio in Mississippi, chairman
 Vianne Webb, WHPO(FM), Norfolk, VA, vice chairman
 Tim Singleton, WEDU-FM, Richmond, secretary
 Dan Campbell, KWNO-FM, Memphis, treasurer

STAFF
 Skip Hinton, president & chief executive officer
 Peter Pantsari, general manager
 Madalyn Hardy, director, corporate services
 Robin Norcia, director, finance
 Bill Meyers, director, center for instructional communications
 Lee Monk, director, corporate communications
 Judy Ward, director, radio division
 Chuck McConnell, director of PTV & development
 Greg Tillou, director, operations
 Peg Bargon, ITV program specialist
 Linda Cothran, administrative director
 Susan Kiser, assistant director of finance
 Maureen Taylor, communications assistant
 Debbie King, administrative assistant
 Karen Williams, transcript secretary
 Beck Gossett, secretary/receptionist
 Jeanette Cauthen, research assistant
 Gloria Johnson, accounting clerk
 Darlene Boley, assistant director of operations
 Susan Watters, communications assistant
 Vera Mason, project assistant
 Shannon Lifchez, traffic assistant
 Tommy Brown, traffic assistant
 Kathleen McDermott, conference registrar

SECA MEMBER STATIONS

ALABAMA
 Birmingham WBIO
 Demopolis WIIQ
 Dozier WDIQ
 Florence WFIQ
 Huntsville WHIQ
 Louisville WGIQ

Public/Educational Networks

Mobile	WEIQ	Bowling Green	WKYU-TV	Mississippi State	WMAB-TV	TENNESSEE	
Montgomery	WAIQ	Bowling Green	WKGB-TV	Oxford	WMAV-TV	Chattanooga	WTCI
Mount Cheaha State Park	WCIQ	Covington	WCVN			Cookeville	WCTE
ARKANSAS		Elizabethtown	WKZT-TV	MISSOURI		Lexington	WLJT-TV
Arkadelphia	KETG	Hazard	WKHA	Joplin	KOZJ	Memphis	WKNO-TV
Fayetteville	KAFT	Lexington-Richmond	WKLE	Kansas City	KCPT	Nashville	WDCN
Jonesboro	KTEJ	Louisville	WKMJ	Sedalia-Warrensburg	KMOS-TV	Sneedville	WSJK-TV
Little Rock	KETS	Madisonville	WKMA	Springfield	KOZK		
Mountain View	KEMV	Morehead	WKMR			TEXAS	
FLORIDA		Murray-Mayfield	WKMU	NORTH CAROLINA		Amarillo	KACV-TV
Fort Myers	WSFP-TV	Owensboro	WKOH	Asheville	WUNF-TV	Austin	KLRU
Gainesville	WUFT	Owenton	WKON	Chapel Hill	WUNC-TV	Belton	KNCT
Jacksonville	WJCT	Paducah	WKPD	Charlotte	WTVI	College Station	KAMU-TV
Miami	WPBT	Pikeville	WKPI	Columbia	WUND-TV	Corpus Christi	KEDT-TV
Miami	WLRN-TV	Somerset	WKSQ-TV	Concord	WUNG-TV	Dallas	KERA-TV
New Smyrna Beach	WCEU			Greenville	WUNK-TV	El Paso	KCOS
Orlando	WMFE-TV	LOUISIANA		Jacksonville	WUNM-TV	Harlingen	KMBH
Pensacola	WSRE	Alexandria	KLPA-TV	Linville	WUNE-TV	Houston	KUHT
Tallahassee	WFSU-TV	Baton Rouge	WLPB-TV	Roanoke Rapids	WUNP-TV	Lubbock	KTXT-TV
Tampa-St. Petersburg	WEDU	Lafayette	KLPB-TV	Wilmington	WUNJ-TV	Odessa	KOCV-TV
Tampa	WUSF-TV	Lake Charles	KLTL-TV	Winston-Salem	WUNL-TV	San Antonio	KLRN-TV
West Palm Beach	WXEL-TV	Monroe	KLTM-TV				
GEORGIA		New Orleans	WLAE-TV	OKLAHOMA		VIRGINIA	
Athens	WGTV	New Orleans	WYES-TV	Cheyenne	KWET	Charlottesville	WHTJ
Atlanta	WPBA	Shreveport	KLTS-TV	Eufaula	KOET	Fairfax	WNVC
Chatsworth	WCLP-TV			Oklahoma City	KETA	Goldvein	WNVT
Cochran	WDCO-TV	MARYLAND		Tulsa	KOED-TV	Hampton-Norfolk	WHRO-TV
Columbus	WJSP-TV	Annapolis	WMPT			Marion	WMSY-TV
Dawson	WACS-TV	Baltimore	WMPB	SOUTH CAROLINA		Norton	WSBN-TV
Pelham	WABW-TV	Frederick	WFPT	Allendale-Barnwell	WEBA-TV	Richmond	WCVE-TV
Savannah	WVAN-TV	Hagerstown	WWPB	Beaufort	WJWJ-TV	Richmond	WCVW
Waycross	WXGA-TV	Oakland	WGPT	Charleston	WITV	Roanoke	WBRA-TV
Wrens	WCES-TV	Salisbury	WCPB	Columbia	WRLK-TV	Staunton	WVPT
KANSAS				Conway	WHMC		
Wichita	KPTS	MISSISSIPPI		Florence	WJPM-TV	WEST VIRGINIA	
		Biloxi	WMAH-TV	Greenwood	WNTV	Grandview	WSWP-TV
		Booneville	WMAE-TV	Greenwood	WNEH	Morgantown	WNPB-TV
		Bude	WMAU-TV	Rock Hill	WNSC-TV		
		Greenwood	WMAO-TV	Spartanburg	WRET-TV	VIRGIN ISLANDS	
		Jackson	WMPN-TV	Sumter	WRJA-TV	Charlotte Amalie	WTJX-TV
		Meridian	WMAW-TV				

Capital Cities/ABC Inc.

77 West 66th St., New York, NY 10023
Phone 212-456-7777

CAPITAL CITIES/ABC INC.

77 West 66th St.
New York, NY 10023
Phone: 212-456-7777

BOARD OF DIRECTORS:

Robert P. Bauman, chief executive officer, Smithkline Beecham p.l.c.
Warren E. Buffett, chairman & chief executive officer, Berkshire Hathaway Inc.
Daniel B. Burke, president, chief executive officer & chief operating officer, Capital Cities/ABC Inc.
Frank T. Cary, former chairman of the executive officer, IBM Corp.
John B. Fairchild, executive vice president, Capital Cities/ABC; chairman & chief executive officer of Fairchild Publications
Leonard H. Goldenson, chairman of the executive committee, Capital Cities/ABC Inc. & retired chairman of the board of ABC Inc.
Frank S. Jones, Ford Professor of Urban Affairs, Massachusetts Institute of Technology
Ann Dibble Jordan, former director, Social Service Administration, University of Chicago
Thomas M. Macioce, partner, Shea & Gould, attorneys at law & former chairman of the board & chief executive officer, Allied Stores Corp.
John H. Muller Jr., chairman & chief executive officer, General Housewares Corp.
Thomas S. Murphy, chairman of the board, Capital Cities/ABC Inc.
Wyndham Robertson, vice president, communications, University of North Carolina
John B. Sias, executive vice president, Capital Cities/ABC Inc. & president, ABC TV Network Group
William I. Spencer, retired president & chief administrative officer of Citicorp & Citibank N.A.
M. Cabell Woodward Jr., vice chairman & chief financial officer, ITT Corp.

OFFICERS:

Thomas S. Murphy, chairman of the board
Daniel B. Burke, president, chief executive officer & chief operating officer
John B. Sias, executive vice president & president, ABC Television Network Group
Ronald J. Doertler, senior vice president & chief financial officer
Michael P. Mallardi, senior vice president & president, Broadcast Group
John B. Fairchild, executive vice president, chairman & chief executive officer, Fairchild Publications

Philip J. Meek, senior vice president & president, Publishing Group
Stephen A. Weisswasser, senior vice president & general counsel
Philip R. Beuth, vice president & senior vice president, ABC Television Network Group
Allan J. Edelson, vice president & controller & assistant secretary
Joseph M. Fitzgerald, vice president, investor relations
John E. Frisoli, vice president, human resources
James M. Goldberg, vice president, taxes
Robert T. Goldman, vice president, administration
Ann Maynard Gray, vice president & senior vice president, finance, ABC-TV Network Group
Andrew E. Jackson, vice president
David S. Loewith, vice president, assistant controller & assistant secretary
Patricia J. Matson, vice president, corporate communications
Jeffrey Ruthizer, vice president, labor relations
Alfred R. Schneider, vice president, policy & standards
David J. Vondrak, vice president & treasurer
Philip R. Farnsworth, secretary
Allen S. Bomes, assistant treasurer
James P. Arcara, vice president & president, Capital Cities/ABC Radio
Herbert A. Granath, vice president & president, Capital Cities/ABC Video Enterprises
Kenneth M. Johnson, vice president & president, Capital Cities/ABC Owned TV Stations-West
Robert D. Niles, vice president & director, engineering, Capital Cities/ABC Broadcast Group
Lawrence J. Pollock, vice president & president, Capital Cities/ABC Owned TV Stations-East
Robert G. Burton, vice president & president, ABC Publishing

ADMINISTRATION:

Robert T. Goldman, vice president
Richard E. Hockman, vice president, real estate & construction
Nelson Aponte, director, office services
Ralph Vignola, director, building services
Andrew Pucher, director, security
Roger Lund, vice president, administration, west coast

LEGAL:

Stephen A. Weisswasser, senior vice president & general counsel, Capital Cities/ABC Inc.
Samuel Antar, vice president, law & regulations

Griffith W. Foxley, vice president, corporate legal affairs
Larry M. Loeb, vice president, legal affairs, video enterprises & publishing
Jeffrey S. Rosen, vice president, litigation
Charles L. Stanford, vice president, legal & business affairs, broadcasting
Mark MacCarthy, vice president, Washington, DC
Charlene Vanlier, vice president, Washington counsel
Jeffrey Ruthizer, vice president, labor relations
William S. Gennerich, vice president, labor relations, east coast
Irving Novick, vice president, labor relations, west coast
Robert M. Key, vice president, labor contracts
Andrew E. Jackson, vice president

WASHINGTON OFFICE:

1717 DeSales St. NW 20036. Phone: 202-887-7777

WEST COAST OFFICE:

2040 Ave. of the Stars, Century City, CA 90067. Phone: 213-557-7777

FINANCIAL:

Ronald J. Doertler, senior vice president & chief financial officer
David J. Vondrak, vice president & treasurer
Allan J. Edelson, vice president, controller & assistant secretary
Allen Bomes, assistant treasurer
David S. Loewith, vice president, assistant controller
James M. Goldberg, vice president, taxes
Andrew C. Governali, vice president, tax planning and administration
Joseph M. Fitzgerald, vice president, investor relations

ABC TELEVISION NETWORK GROUP:

John B. Sias, president
James J. Allegro, senior vice president
Philip R. Beuth, senior vice president
Ann Maynard Gray, senior vice president, finance
Robert A. Iger, president, ABC Entertainment
Brandon Stoddard, president, ABC Productions
Roone Arledge, president, ABC News
Dennis D. Swanson, president, ABC Sports
Mark Mandala, president, ABC Television Network

ABC TELEVISION NETWORK:

Mark Mandala, president
H. Weller Keever, executive vice president, sales

George H. Newi, executive vice president, affiliate relations
Mark Roth, vice president, operations
Richard J. Connelly, vice president, public relations

ABC SPORTS:

Dennis Swanson, president

CAPITAL CITIES/ABC OWNED TELEVISION STATIONS:

Lawrence J. Pollock, president, Capital Cities/ABC Owned Television Stations—East
Kenneth M. Johnson, president, Capital Cities/ABC Owned Television Stations—West

ABC NEWS:

Roone Arledge, president

CAPITAL CITIES/ABC BROADCAST GROUP

Michael P. Mallardi, president

CAPITAL CITIES/ABC RADIO:

James P. Arcara, president

ABC RADIO NETWORKS:

Aaron M. Daniels, president

CAPITAL CITIES/ABC OWNED RADIO STATIONS:

Don P. Bouloukos, president, group I
Norman S. Schrut, president, group II

BROADCAST OPERATIONS & ENGINEERING:

Robert Siegenthaler, president

CAPITAL CITIES/ABC VIDEO ENTERPRISES INC.:

Herbert A. Granath, president

CAPITAL CITIES/ABC PUBLISHING GROUP:

7 East 12th St., New York, NY, 10003
Philip J. Meek, senior vice president, Capital Cities/ABC Inc. & president, Capital Cities/ABC Publishing Group

FAIRCHILD PUBLICATIONS

John B. Fairchild, chairman & chief executive officer
Michael Coady, president, fashion & merchandising group

FINANCIAL SERVICES & MEDICAL GROUP

Peter Derow, president

DIVERSIFIED PUBLISHING GROUP

Robert G. Burton, president
Bob Callahan, senior vice president

CBS Inc.

51 West 52nd St., New York, NY 10019
Phone 212-975-4321

BOARD OF DIRECTORS:

William S. Paley, chairman, CBS Inc.
Laurence A. Tisch, president & chief exec. officer, CBS Inc.
Michel C. Bergerac, chmn. & chief exec. officer, M.C. Bergerac & Co. Inc.
Newton N. Minow, partner, Sidley & Austin
Franklin A. Thomas, president & chief exec. officer, Ford Foundation
Henry B. Schacht, chairman & chief exec. officer, Cummins Engine Co. Inc.
Marietta Tree, director, Llewelyn-Davies, Sahni Inc.
James R. Houghton, chairman & chief exec. officer, Corning Glass Works
Walter Cronkite, consultant to & special correspondent, CBS Inc.
Harold Brown, chmn., Foreign Policy Institute, Johns Hopkins University
James D. Wolfensohn, president, James D. Wolfensohn Inc.
Edson W. Spencer, chmn. of the board, The Ford Foundation
Preston R. Tisch, president & co-chief exec. officer, Loews Corp.
Henry A. Kissinger, chmn., Kissinger Associates

OFFICERS:

William S. Paley, chairman
Laurence A. Tisch, president & chief executive officer
Howard Stringer, vice pres. & pres., CBS Broadcast Group
Jay L. Krieger, senior vice president, CBS Inc.
Louis J. Rauchenberger Jr., vice president & treasurer
Anton W. Guitano, vice president & general auditor
Peter W. Keegan, senior vice president, finance
Joan Showalter, vice president, personnel
James F. Sirmons, senior vice president, industrial relations
Edward Grebow, senior vice president, CBS operations & administration
Alvan L. Bobrow, vice president & director of taxes
George Vradenburg III, senior vice president, general counsel & secretary
T. Keith Fawcett, assistant treasurer
William F. Crean, assistant controller
Susan J. Holliday, assistant secretary
Joseph Castellano, assistant secretary
Douglas P. Jacobs, assistant secretary
Clare A. McMorrow, assistant secretary
Thomas J. McKee, assistant secretary

DEPARTMENTAL OFFICERS:

Mark B. Pearlman, v.p., planning & business development, CBS Inc.
Karen Beldegreen, v.p., compensation & policy, personnel
Thomas C. Maille, v.p., telecommunications & management information systems
John M. Lalli, v.p., operations, management information systems

Leon Schulzinger, v.p., industrial relations, east
John M. McLean, v.p., industrial relations, west coast
Richard G. Streeter, v.p., development, engineering
Thomas F. McVeigh, v.p., personnel benefits
Martin D. Franks, v.p., CBS Washington
John F. Sturm, v.p., government affairs, CBS Washington
David L. White, v.p., special projects
Charles L. Dages, v.p., television operations & broadcast operations, east coast
David Horowitz, v.p., planning, engineering & development
Robert P. Seidel, v.p., television engineering, engineering & development

Washington Office:

1800 M St. NW 20036
Phone: 202-457-4630
Martin D. Franks, v.p., Washington
Mark Johnson, general counsel
John F. Sturm, v.p., government affairs
Deborah Barnwell, manager, administration
Susan Platt, director, affiliate liaison & special projects

CBS/Broadcast Group:

51 West 52nd St.
New York, NY 10019
Phone: 212-975-4321
Howard Stringer, president, CBS Broadcast Group
Beth W. Bressan, vice president, assistant to the president
George F. Schweitzer, senior vice president, communications
Jay D. Gold, vice president, finance
David F. Poltrack, senior vice president, planning & research

Communications:

George F. Schweitzer, senior vice president, communications
Ann Morfogen, vice president, media relations, CBS Broadcast Group
Michael Michler, vice president, advertising & promotion
Jerold Goldberg, vice president, creative services

CBS MARKETING DIVISION

51 West 52nd St.
New York, NY 10019
Phone: 212-975-4321
Thomas F. Leahy, president
Mary Lou Jennerjahn, vice president, administration
Jerome Dominus, senior vice president, entertainment marketing & sales
William Cecil, vice president, program sales
Hal Trencher, vice president, sports marketing & sales
Robert Silberberg, vice president, news marketing & sales

Dorothy Schwartz, vice president, sales planning & administration
Paula Rocco, vice president, promotions & marketing
Bruce Thomas, vice president, marketing services

CBS ENTERTAINMENT DIVISION

7800 Beverly Boulevard
Los Angeles, CA 90036
Phone: 213-852-2345
Jeff Sagansky, president

Financial-CBS Entertainment:

William B. Klein, senior v.p., business affairs
Peter Tortorici, senior v.p., program planning
James McGowan, v.p., business affairs administration
Harry Heitzer, v.p., business affairs, music operations
Leola R. Gorius, v.p., business affairs, talent & guild negotiations
Sydney Lyons, v.p., business affairs, long form contracts & acquisitions
Layne Britton, v.p., business affairs, west coast
Mary Mazur, v.p., series development
Timothy Flack, v.p., comedy program development
John Matoian, v.p., motion pictures for TV & mini-series
Larry Strichman, v.p., mini-series & client specials
Jonathan Levin, v.p., dramatic program development
Lisa Freiburger, v.p., talent & casting
Lucy Johnson, v.p., daytime programs
Judy Price, v.p., children's programs & daytime specials
Rod Perth, v.p., late night programs
Steve Warner, v.p., special projects

CBS SPORTS DIVISION

51 West 52nd St.
New York, NY 10019
Phone: 212-975-4321
Neal H. Pilson, president, CBS Sports
James Harrington, vice president, program administration & operations
Jay Rosenstein, v.p., programming
Mark Harrington III, v.p., Olympics
Richard Pinkham, v.p., sports planning
Noel Berman, v.p., sports business affairs

CBS NEWS DIVISION

524 West 57th St.
New York, NY 10019
Phone: 212-975-4114

Executives:
Eric Ober, president

Joe Peyronnin, vice president & assistant to the president
James M. McKenna, vice president, finance & administration
Robert E. McCarthy, vice president, business affairs
Larry D. Cooper, vice president, radio
Donald Deceare, v.p., news coverage
John Frazee, v.p., news services
David Coruo, administration
Barbara Cohen, v.p., bureau chief, CBS News, Washington

CBS TELEVISION STATIONS DIVISION

51 West 52nd St.
New York, NY 10019
Phone: 212-975-4321
Johnathan Rodgers, president
Edward A. Spray, v.p., program development
Philip Press, v.p. & gen. mgr., sales & marketing
Robert Finkel, v.p., finance & planning

CBS AFFILIATE RELATIONS DIVISION

Anthony C. Malara, president
Scott T. Michels, vice president & director, affiliate relations
David A. Olmsted, vice president & general manager, affiliate relations
Richard A. Goldstein, v.p., marketing & development

CBS RADIO DIVISION

51 West 52nd St.
New York, NY 10019
Phone: 212-975-4321

Officers:

Nancy C. Widmann, president
Robert P. Kipperman, vice president & general manager, CBS Radio Networks
Anna Mae Sokusky, vice president, CBS owned AM stations
George Sosson, vice president, CBS owned FM stations

CBS Radio Network Sales:

Richard Silipigni, vice president, sales

CBS Radio Networks Affiliate Sales:

Dick Silipigni, vice president

CBS ENTERPRISES

James A. Warner, president
Rainer Siek, senior vice president, sales & marketing, CBS Broadcast International
David P. Berman, vice president, production & administration, CBS Broadcast International

General Electric Company

3135 Easton Turnpike, Fairfield, CT 06431
Phone 203-373-2211

GENERAL ELECTRIC COMPANY

Board Of Directors:

H. Brewster Atwater Jr., chairman of the board & chief executive officer, General Mills Inc.
Richard T. Baker, consultant to Ernst & Young
Lawrence A. Bossidy, vice chairman of the board, executive officer & director, General Electric Company
Silas Cathcart, director & retired chairman of the board, Illinois Tool Works Inc.
Charles D. Dickey Jr., retired chairman of the board & former director, Scott Paper Company
Lawrence E. Fouraker, fellow, John F. Kennedy School of Government, Harvard University
Henry H. Henley Jr., retired chairman of the board, chief executive officer & former director, Cluett, Peabody & Co. Inc.
Henry L. Hillman, chairman of the board & director, The Hillman Company
Edward E. Hood Jr., vice chairman of the board, executive officer & director, General Electric Company
David C. Jones, retired Air Force General & former chairman of the Joint Chiefs of Staff
Robert E. Mercer, retired chairman of the

board, The Goodyear Tire & Rubber Company

Gertrude G. Michelson, senior vice president, external affairs & director, R. H. Macy & Co. Inc.

Barbara Scott Preiskel, attorney

Lewis T. Preston, chairman of the executive committees & director, J. P. Morgan & Co. Inc. and Morgan Guaranty Trust Company

Frank H. T. Rhodes, president, Cornell University

Andrew C. Sigler, chairman of the board, chief executive officer & director, Champion International Corporation

William French Smith, senior partner, Gibson, Dunn & Crutcher

John F. Welch Jr., chairman of the board, chief executive officer & director, General Electric Company

Walter B. Wriston, retired chairman of the board & former director, Citicorp and Citibank, N.A.

Corporate Executive Officers:

John F. Welch Jr., chairman & chief executive officer

Lawrence A. Bossidy, vice chairman & executive officer

Edward E. Hood Jr., vice chairman & executive officer

Paul W. Van Orden, executive vice president
James R. Bunt, vice president

Senior Corporate Officers:

Dennis D. Dammerman, senior vice president, finance

Frank P. Doyle, senior vice president, relations

Benjamin W. Heineman Jr., senior vice president, general counsel & secretary

Jack O. Peiffer, senior vice president, executive management

Walter L. Robb, senior vice president, research & development

Corporate Staff Officers:

James J. Costello, vice president & comptroller

Dale F. Frey, vice president & treasurer; chairman & president, General Electric Investment Corporation

Joyce Hergenhan, vice president, public relations

Teresa M. LeGrand, vice president, audit staff

Phillips S. Peter, vice president, government relations

Arthur V. Puccini, vice president, industrial relations

John M. Samuels, vice president & senior counsel, tax policy & planning

Edward J. Skiko, vice president, information technology

NATIONAL BROADCASTING COMPANY INC.

30 Rockefeller Plaza
New York, NY 10020
Phone: 212-664-4444

Robert C. Wright, president & chief executive officer, NBC

Albert F. Barber, executive vice president

Dick Ebersol, president, NBC Sports

Michael G. Gartner, president, NBC News

Albert D. Jerome, president, NBC Television Stations

Pierson G. Mapes, president, NBC Television Network

Edward L. Scanlon, executive vice president, employee relations

Brandon R. Tartikoff, chairman, NBC Entertainment Group

Warren Littlefield, president, NBC Entertainment

Products and Services:

Originates schedule of national network programming. Owns television stations in New York, Washington, Chicago, Cleveland, Denver, Los Angeles & Miami. West Coast offices at 3000 West Alameda Ave., Burbank, CA 91523

Network Engineering Departments

CAPITAL CITIES/ABC INC.

77 W. 66th St.
New York, NY 10023-6298
Phone: 212-456-7777

Broadcast Operations and Engineering Executives:

Robert Siegenthaler, pres.
Michael Lang, v.p. & asst. to the pres.
Joseph DiGiovanna, senior v.p., broadcast engineering services
Preston Davis, v.p. & gen. mgr., broadcast operations, east coast
Jack Neitlich, v.p. & gen. mgr., broadcast operations & engineering, west coast
Neil MacLeod, v.p., administration, finance & planning
James Truelove, v.p., operations, Washington, DC
Jacques Lesgards, v.p. & dir., international production & operations, Paris
Robert Thomas, dir., equipment technology planning, east coast
Ben Greenberg, dir., audio/video systems
Antoon Uyttendaele, dir., engineering development & advanced technology
Mary Frost, dir., telecommunications
John Gilmore, dir., networking services, New York
Richard W. Stubbe, dir., TV network operations, New York
Joseph Walker, dir., finance & planning
Walter Bohlin, dir., technical computer systems, laboratory & quality assurance
J. Deet Jonker, dir., production services, New York
James Kussman, dir., production services, west coast
David Morris, dir., operations managers, west coast
Hector Villanueva, dir., technical training
Frank Haney, dir., engineering facilities, Los Angeles
Len Alphonso, dir., technical operations center, New York
Eric Rosenthal, gen. mgr., audio/video systems

Abdelnour Tadros, gen. mgr., audio/video systems
Chris Evans, dir., European operations, London
Barbara Seipt, dir., broadcast operations & engineering, studio field operations
Phil Durante, gen. mgr., system services
Tessie Wee, dir., business management, west coast

CANADIAN BROADCASTING CORP.

Head Office:
1500 Bronson Ave.
Box 8478
Ottawa, Ont. K1G 3J5
Phone 613-724-1200

CBC Engineering:
7925 Cote St. Luc Rd.
Montreal, Que. H4W 1R5
Phone: 514-485-1301
Brian D. Baldry, v.p., engineering
George N. Goossen, asst. v.p., engineering
Gilles Hurtubise, dir., production capital projects dept.
David L. Garforth, dir., transmission & distribution dept.
Pierre A. Ouimet, dir., engineering operations
Henri-Paul Filion, dir. of building design & construction
Ken P. Davis, dir. of standards & technology development
Janet Dey, corporate dir., real estate
Claudette Lalonde, public relations representative
Fred Fox, dir., broadcast engineering, Broadcast Centre development project, Toronto
Louis-Paul Germain, gen. mgr., Broadcast Centre development project, Toronto

CBS INC.

524 West 57th St.
New York, NY 10019
Phone: 212-975-4321

CBS OPERATIONS & ADMINISTRATION

Edward Grebow, senior v.p.
John Lalli, v.p., operations
Thomas C. Maile, v.p., telecommunications
James Halsey, v.p., management information services, CBS Inc.

CBS East Coast Broadcast Operations:

Christopher J. Cookson, v.p. & gen. mgr., east coast broadcast operations
David L. White, v.p., special projects
Charles Dages, v.p., television operations, CBS operations & administration
Louis Diaz, dir., broadcast services
Barry Zegel, dir., development & planning
Ronald McGowan, dir., production supervisor
Raymond Potter, dir., sports liaison
Darcy Antonellis, dir., Washington operations
Frank Quitoni, dir., Olympic operations
Joseph Bonomo, dir., operations planning
Andrew Barry, dir., technical services
Richard McNulty, dir., transmission operations
Malachy Wienges, dir., central operations & maintenance
Joel Drobos, dir., production design & services
Marianne Fischer, dir., broadcast readiness
George Kellock, dir., N.Y. traffic communications

CBS West Coast Broadcast Operations:

Charles Cappleman, v.p., operations
David Conant, dir., technical operations
Harvey Holt, dir., stage operations
Michael Klausman, dir., program production services
Al Landolph, dir., facilities operations
Teddi O'Shea, dir., broadcast operations

Engineering & Development:

Joseph A. Flaherty, v.p. & general mgr.
Robert P. Seidel, v.p., television engineering
Richard Streeter, v.p., development
David Horowitz, v.p., planning
Mark Harris, dir., transmission engineering
Paul Berger, dir., advanced development
William Grieco, dir., project planning

Marc Montjarret, dir., audio & video engineering
Alan Hodgson, dir., audio & video engineering
William Lovallo, dir., engineering construction
William Nicholls, dir., systems development
Bernard Dickens, senior staff scientist
James Tarnow, dir., department resource management
Jacqueline Jacobini, dir., department operations

NATIONAL BROADCASTING CO. INC.

RCA Building
30 Rockefeller Plaza
New York, NY 10112
Phone: 212-664-4444

Operations and Technical Services:

Michael Sherlock, pres., operations & technical services
Crawford McGill, v.p., operations & technical services, west coast
Frank Accarrino, v.p., production operations
Joseph Ralston, v.p., production operations, west coast
Peter Smith, v.p., engineering
George Falardeau, v.p., facilities & services, west coast
John O'Neill Jr., v.p., real estate, west coast
Anthony Pedalino, v.p., facilities & services
Leonard Garrambone, v.p., purchasing
David Baylor, v.p., broadcast operations

AMERICAN TELEPHONE & TELEGRAPH CO.

(Network Operations Group)
Route 202/206 North
Bedminster, NJ 07921
Phone: 201-234-4000
Frank Blount, pres., Network Operations Group
Craig Gipple, v.p., network planning
Jim Carroll, v.p., network operations & engineering

National Association of Broadcasters

1771 N St. NW, Washington, DC 20036
Phone 202-429-5300

Edward O. Fritts, president & chief exec. officer
Rory Benson, senior v.p./assistant to president/national campaign coordinator
John Abel, exec. v.p., operations
Dwight Ellis, v.p., minority & special services
J. Hatim Hamer, dir., broadcast programs
James C. May, exec. v.p., govt. relations
Dan Phythyon, v.p., Congressional liaison
Stephen Jacobs, v.p., Congressional liaison
John David, v.p., broadcaster Congressional relations
Terri Rabel, dir., govt. relations
Howard Woolley, dir., govt. relations
Michael Waring, dir., political communications
Jeff (Henry L.) Baumann, exec. v.p. & gen. counsel
Barry Umansky, deputy gen. counsel
Valerie Schulte, sr. assoc. gen. counsel
Steven Bookshester, assoc. gen. counsel & First Amendment attorney
Belva Brissett, sr. v.p., regulatory affairs
Ben Ivins, assistant gen. counsel
Michael Harwood, exec. v.p. & chief financial officer
Bernard Burns, v.p., administrative services
Edgar Quiroz, dir., data processing
Ann Miller, dir., personnel
Mary Dickson, v.p./controller
Diane Goff, dir., accounting services
Henry Roeder, sr. v.p., conventions & meetings
Hilda Jannesson, dir., conventions & meetings
Rick Dobson, v.p., exhibits/assoc. membership
Walt Wurfel, sr. v.p., public affairs & communications
Gene Jeffers, v.p., public affairs & communications
Susan Kraus, v.p., media relations
John Merli, dir., member communications
Dos Schuette, dir., creative services
Leslie Stimson, managing editor, Radio Week
Cynthia Price, managing editor, TV Today
Susan Hill, v.p., library & information center
Ann Cardace, dir., library & information center
Lynn Christian, sr. v.p., radio
Joy Dunlap, v.p., radio operations
Donna Leonard, v.p., radio membership
Rick Ducey, sr. v.p., research & planning
Marcia DeSonne, dir., technology assessment
Mark Fratrik, v.p., economist
Gerald G. Hartshorn, dir., measurement & policy research
Michael Rau, sr. v.p., science & technology
Ralph Justus, dir., engineering regulatory & international affairs
Janet Elliot, dir., operations
F. David Harris, dir., special projects
Lynn Claudy, dir., advanced engineering & technology
Teri Lepovitz, sr. v.p., services
Randi Reiten, dir., advertising sales
Chuck Sherman, sr. v.p., television
Sharon Goldener Kinsman, v.p., television membership
Carolyn Wilkins, dir., projects & services
Richard Attix, video specialist

EXECUTIVE COMMITTEE:
L. Lowry Mays, pres. & chief exec. officer, Clear Channel Communications

Wallace J. Jorgenson, exec. v.p., Hubbard Broadcasting Inc., immediate past chmn.
Edward O. Fritts, NAB pres.
David L. Hicks, pres. & chief exec. officer, Hicks Broadcasting Corp., radio board chmn.
Richard D. Novik, WKIP(AM), Poughkeepsie, NY, radio board vice chmn.
Gary R. Chapman, pres., LIN Broadcasting Corp., television board chmn.
Ronald Townsend, pres., Gannett Broadcasting Group, television board vice chmn.
Robert D. Hynes Jr., NBC, network representative

1990-91 TELEVISION BOARD OF DIRECTORS:
Gary R. Chapman, LIN Broadcasting Corp., chmn.
Ronald Townsend, Gannett Broadcasting Group, vice chmn.

ELECTED REPRESENTATIVES:
Robert B. Butler, Durham Life Bcstg. Inc., Raleigh NC
Gary R. Chapman, LIN Broadcasting Corp., New York, NY
Jerry P. Colvin, WUHQ-TV, Battle Creek, MI
Michael J. Conly, KENS-TV, San Antonio, TX
Robert W. Davis, KMTR Inc., Eugene, OR
Jack Moffitt
Harry J. Pappas, Pappas Telecasting Companies, Visalia, CA
John C. Siegel
Cullie M. Tarleton, WBTV, Jefferson-Pilot Communications Co., Charlotte, NC
Ron Townsend, Gannett Television, Arlington, VA
Anita Wallgren, Great American Broadcasting Co., Cincinnati, OH
Glenn C. Wright, KIRO-TV, Seattle, WA

SPECIAL BOARD SEAT:
Edward G. Aiken, WTOG, Tampa-St. Petersburg, FL
John Behnke, Fisher Broadcasting Inc., Seattle, WA
Judith Ekberg Johnson, KFVR-TV, Bismarck, ND
Mauricio Mendez, KTMD, Houston, TX
Edward T. Reilly Jr., McGraw-Hill Broadcasting Co.
Ben Tucker
Cyril Vetter, WVLA, Baton Rouge, LA

NETWORK REPRESENTATIVES:
Martin D. Franks, CBS Inc., Washington, DC
Robert D. Hynes Jr., NBC, Washington, DC
Mark M. MacCarthy, Capital Cities/ABC, Washington, DC

1990-1991 RADIO BOARD OF DIRECTORS:
David L. Hicks, Hicks Broadcasting Corp., Kalamazoo, MI, chmn.
Richard D. Novik, WKIP(AM), Poughkeepsie, NY, vice chmn.

DISTRICT REPRESENTATIVES:
Richard W. Osborne, WKXL AM/FM, Concord, NH

Richard D. Novik, WKIP(AM), Poughkeepsie, NY
W. LeRoy Schneck, WNAE/WRRN, Warren, PA
William L. Eure, Eure Communications, WKEZ-FM, Yorktown, VA
Walter E. May, WPKE-AM/WDHR-FM, Pikeville, KY
William L. McElveen, WTCB-FM, Columbia, SC
Dean M. Goodman, WLVE-FM, Miami, FL
Art Suberbielle, KANE-AM, New Iberia, LA
Robert L. Fox
Robert H. Pricer, WCLT Radio, Inc., Newark, OH
Gene Millard, KFQE-AM, St. Joseph, MO
David L. Hicks, Hicks Broadcasting Corp., Kalamazoo, MI
Charles A. Blake
Donald J. Newberg, WGOW-AM/WSKZ-FM, Chattanooga, TN
Rusty Shaffer, KBOL-AM, Boulder, CO
Thomas M. Kushak, WMAY/WNNS, Springfield, IL
Houston L. Pearce
J. Douglas Williams, KWOX-FM, Woodward, OK
Steven A. Downes, WISN(AM) & WLTO(FM), Milwaukee, WI
Jerry Papenfuss, Result Radio Group, Winona, MN
F. Russell Wood, KSL Radio, Salt Lake City, UT
Ramsey G. Elliott, KRCX, Roseville, CA
Richard E. Oppenheimer
Gary Grossman, KRKT AM/FM, Albany, OR
Alan W. Harris

SPECIAL BOARD SEAT:
Richard H. Harris, Group W Radio, New York, NY
Alan L. Box
Skip Finley
Ted Dorf, WGAY(FM) & WWRC(AM), District of Columbia
Michael D. Osterhout, Edens Broadcasting, Tampa, FL
Denise A. Shoblom, KFWJ/KBBC, Lake Havasu City, AZ
Michael J. Faherty

NETWORK REPRESENTATIVES:
Robert P. Kipperman, CBS Radio, New York, NY
Jack Bryant
William J. Hogan, Unistar, New York, NY

NAB COMMITTEES:

TELEVISION MEMBERSHIP:
Ronald Townsend, Gannett Television, Arlington, VA, chmn.
James G. Babb, Jefferson-Pilot Communications, Charlotte, NC
Lawrence A. Busse, Busse Broadcasting Corp., Kalamazoo, MI
Gary Chapman, LIN Broadcasting, New York, NY
John Conomikes, Hearst Broadcasting, New York, NY

William Grimes, Univision Station Group, New York, NY
H. Lewis Klein, Gateway Communications, Bala Cynwyd, PA
George Lilly, SJL Broadcast Management, Montecito, CA
James Lynagh, Multimedia Broadcasting, Cincinnati, OH
Edward T. Reilly, McGraw-Hill Broadcasting Co., New York, NY
Nicholas D. Trigony, Cox Broadcasting Co., Dayton, OH
Charles Sherman, staff liaison

OTHER NAB COMMITTEES:
Advanced Television Task Force
AM Improvement Committee
AM Receiver Manufacturer Liaison Task Force
Cable Relations Task Force
Children's Television Committee
Congressional Relations Committee
Copyright Committee
Digital Audio Broadcasting Task Force
Engineering Advisory Committee
Engineering Conference Committee
Financial Advisory Committee
First Amendment Committee
FM Transmission Committee
Group Radio Committee
Hundred Plus Markets Television Committee
Insurance Committee
Local Carriage Task Force
Medium Market Radio Committee
Minority Executive Council
On-Air Initiatives Committee
Radio Allocations & Regulatory Review Committee
Radio Futures Committee (NAB/RAB)
Radio Membership & Board Composition Committee
Radio '90 Steering Committee
Research Committee
Research Subcommittee on Local Radio Audience Measurement (COLRAM)
Research Subcommittee on Local TV Audience Measurement (COLTAM)
Small Market Radio Committee
Telco Entry Task Force

PRESIDENTS:
*Eugene F. McDonald Jr., (WMAZ), 1923-1925
*Frank W. Elliot, (WHD), 1925-1926
*Earle C. Anthony, (KFI), 1926-1928
*William S. Hedges, (WMAG), 1928-1930
*Walter J. Damm, (WTMJ), 1930-1931
*Harry Shaw, (WMT), 1931-1932
*Alfred J. McCosker, (WOR), 1932-1934
*J. Truman Ward, (WLAC), 1934-1935
*Leo J. Fitzpatrick, (WJR), 1935-1936
*Charles W. Myers, (KGIN), 1936-1937
*John Elmer, (WCBM), 1937-1938
*Mark Ethridge, (WHAS), 1938-
*Neville Miller, 1938-1944
*J. Harold Ryan, (WSPD), 1944-1945
*Justin Miller, 1945-1951
*Harold E. Fellows, (WEEI), 1951-1960
LeRoy Collins, 1961-1964
Vincent T. Wasilewski, 1965-1982
Edward O. Fritts, 1982-
* Deceased.

State & Regional Associations of Broadcasters

ALABAMA BROADCASTERS ASSOCIATION

Box 43525
Birmingham, AL 35243
Phone: 205-979-1690
Harry Mabry, WBRC-TV, Birmingham, pres.
Ben McKinnon, exec. dir.

ALASKA BROADCASTERS ASSOCIATION

Box 102424
Anchorage, AK 99510
Phone: 907-258-2424
Peter Van Nort, KIAK(AM)/KQRZ(FM), Fairbanks, pres.
Al Bramstedt, Jr., KTUU-TV, Anchorage, v.p.
Theda Comstock, exec. dir.

ARIZONA BROADCASTERS ASSOCIATION

Box 654
Scottsdale, AZ 85252
Phone: 602-991-1700
Gerald Braet, KUTP(TV), Phoenix, pres.
Carl Jaquint, KGUN(TV), Tucson, v.p.
Allan Browning Hammerel, KTKT(AM)/KLPX(FM), Tucson, secy-treas.
Art Brooks, exec. dir.

ARKANSAS BROADCASTERS ASSOCIATION

2024 Arkansas Valley Dr.
Suite 201
Little Rock, AR 72212
Phone: 501-227-7564
Tim Scott, KPOC(AM)/KCYN(FM), Pocatohas, pres.
Patricia C. Willcox, exec. dir.
Vic Biondi, exec. dir.

CALIFORNIA BROADCASTERS ASSOCIATION

1127 11th St.
Suite 730
Sacramento, CA 95814
Phone: 916-444-2237
Fax: 916-444-2043
Jim Gabbert, KOFY-TV, San Francisco, pres.
Vic Biondi, exec. dir.
Jan Haag, publications editor

COLORADO BROADCASTERS ASSOCIATION

1660 Lincoln
No. 2202
Denver, CO 80264
Phone: 303-894-0911
Jerry Davis, KZYR(FM), Avon, pres.
Clifford F. Dodge, exec. dir.

CONNECTICUT BROADCASTERS ASSOCIATION

101 Tall Timbers Lane
Glastonbury, CT 06033
Phone: 203-633-5031
Warren S. Lada, pres.
Paul K. Taff, exec. dir.

FLORIDA ASSOCIATION OF BROADCASTERS

109 E. College Ave.
Tallahassee, FL 32301
Phone: 904-681-6444
Douglas C. Barker, WWSB(TV), Sarasota-Bradenton, chmn.
C. Patrick Roberts, pres.

Frank Flynn, special projects coordinator
Julz Graham, exec. asst.

GEORGIA ASSOCIATION OF BROADCASTERS

500 Sugar Mill Rd.
Suite 240A
Atlanta, GA 30350
Phone: 404-993-2200
Jim DeVan, WZAL, McDonough, pres.
William G. Sanders, exec. dir.

HAWAIIAN ASSOCIATION OF BROADCASTERS

c/o KUMU AM/FM
441 N. Nimitz Hwy.
Honolulu, HI 96817
Mike Vassar, chmn.
Jeff Coelho, KUMU AM/FM, Honolulu, pres.

IDAHO BROADCASTERS ASSOCIATION

3009 N. Mountain Rd.
Boise, ID 83702
Phone: 208-345-3072
Al Vuylsteke, KBOI(AM)/KQFC(FM), Boise, pres.
Lee Wagner, KMVT(TV), Twin Falls, v.p.
Connie Searles, exec. dir.

ILLINOIS BROADCASTERS ASSOCIATION

2126 S. MacArthur Blvd.
Springfield, IL 62704
Phone: 217-753-2636
Steve Samet, WZOE AM/FM, Princeton, pres.
Wally Gair, exec. dir.

INDIANA BROADCASTERS ASSOCIATION

310 N. Alabama St.
Suite A100
Indianapolis, IN 46204
Phone: 317-638-4402
Joyce M. Martello, Burnison, Martello & Assoc., pres.

IOWA BROADCASTERS ASSOCIATION

417 First Ave. SE
Box 336
Cedar Rapids, IA 52406
Phone: 319-366-8016
Mary Quass, KHAK AM/FM, Cedar Rapids, pres.
Larry Edwards, exec. dir.

KANSAS ASSOCIATION OF BROADCASTERS

818 Merchants National Bank Bldg.
Topeka, KS 66612
Phone: 913-235-1307
Lyle Butler, pres.
Harriet J. Lange, CAE, exec. dir.

KENTUCKY BROADCASTERS ASSOCIATION

Box 680
Lebanon, KY 40033
Phones: 502-692-3126; 502-692-6888
Fax: 502-692-6003
Bill Evans, WQXE(FM), Elizabethtown, pres.
James Allison III, WLEX-TV, Lexington, pres. elect
J. T. Whitlock, WLBN(AM)/WLSK(FM), Lebanon, exec. dir-treas.

LOUISIANA ASSOCIATION OF BROADCASTERS

136 St. Joseph St.
Baton Rouge, LA 70802
Phone: 504-383-7486
John L. Peroyea, WYNK AM/FM, Baton Rouge, pres.
Louise Lowman, exec. dir.

MAINE ASSOCIATION OF BROADCASTERS

385 Western Ave.
Box PI
Augusta, ME 04330
Phone: 207-623-3870
Michael C. Schaefer, WYNZ AM/FM, Portland, pres.
Norman G. Gallant, exec. dir.

MARYLAND-DISTRICT OF COLUMBIA-DELAWARE BROADCASTERS ASSOCIATION

10320 Little Patuxent Pkwy.
Suite 805
Columbia, MD 21044
Phone: 301-995-0844
Michael Burns, WCMD(AM)/WCTD(FM), Ocean City, MD, pres.
Donald H. Kirkley Jr., exec. dir.

MASSACHUSETTS BROADCASTERS ASSOCIATION

22 Amherst Rd.
Beverly, MA 01915
Phone: 508-921-6400
William L. Mockbee, WLM Consultants, pres.
Robert S. Mehrman, exec. dir.

MICHIGAN ASSOCIATION OF BROADCASTERS

1020 Long Blvd.
Suite 12
Lansing, MI 48911
Phone: 517-694-4977
Thomas Bryson, WJRT-TV, Flint, pres.
Karole L. White, exec. dir.

MINNESOTA BROADCASTERS ASSOCIATION

3517 Raleigh Ave. S.
Box 16030
St. Louis Park, MN 55416-0030
Phone: 612-926-8123
Robert McGann, WCCO-TV, Minneapolis, pres.
James Wychor, exec. dir.

MISSISSIPPI ASSOCIATION OF BROADCASTERS

15 Northtown Dr.
Suite A
Jackson, MS 39211
Phone: 601-957-9121
Ken Rainey, pres.
Jackie Lett, exec. dir.

MISSOURI BROADCASTERS ASSOCIATION

Box 104445
Jefferson City, MO 65110-4445
Phone: 314-636-6692
Bill Weaver, pres.
Ted Griffin, exec. dir.

MONTANA BROADCASTERS ASSOCIATION

Box 503
Helena, MT 59624
Phone: 406-442-3961
John Brandt, pres.
Robert W. Hoene, exec. dir.

NEBRASKA BROADCASTERS ASSOCIATION

11213 Davenport St.
Suite 222
Omaha, NE 68154
Phone: 402-391-8236
Dick Palmquist, pres.

NEVADA BROADCASTERS ASSOCIATION

4600 Kietzke Lane
Reno, NV 89502
Phone: 702-786-2121
B. J. Andrews, KAME-TV, Reno, pres.
John Feely, KRZQ-FM, Reno, v.p.

NEW ENGLAND BROADCASTING ASSOCIATION

Statter Office Bldg.
Boston, MA 02116
Phone: 617-426-3575
Stuart P. Tauber, WSBK-TV, Boston, pres.
Ron Wayland, exec. dir.

NEW HAMPSHIRE ASSOCIATION OF BROADCASTERS

10 Chestnut Dr.
Bedford, NH 03102
Phone: 603-472-9800
Martin Lessard, WOKQ(FM), Dover, pres.
B. Allan Sprague, exec. dir.

NEW JERSEY BROADCASTERS ASSOCIATION

31 Mine St.
Rutgers University
New Brunswick, NJ 08903
Phone: 201-247-3337
Michael Levine, WNNJ(AM), Newton, pres.
John Quinn, WJDM(AM), Elizabeth, v.p.
Arnold Zucker, exec. dir.

NEW MEXICO BROADCASTERS ASSOCIATION

790-9D Tramway Lane NE
Albuquerque, NM 87122
Phone: 505-299-6908
John Dunn, KTNM(AM)/KQAY(FM), Tucumari, pres.
Dee Schelling-Pegram, exec. dir.

THE NEW YORK STATE BROADCASTERS ASSOCIATION INC.

90 State St.
Suite 838
Albany, NY 12207
Phone: 518-434-6100
Oonald O. Perry, chmn.
Joseph A. Reilly, pres.-exec. dir.

NORTH CAROLINA ASSOCIATION OF BROADCASTERS

Box 627
Raleigh, NC 27602
Phone: 919-821-7300
Jan Caddell, West Jefferson, pres.
Wade H. Hargrove, exec. dir. & gen. counsel
Laura Ridgeway, exec. manager
Kelly Edwards, membership services

NORTH DAKOTA BROADCASTERS ASSOCIATION

Box 8116, UND Station
Grand Forks, ND 58202
Phones: 701-777-2806; 701-777-2192
Robert Kerr, WDAZ-TV, Devils Lake, pres.
Neil McCutchan, KFJM, exec. secy.

OHIO ASSOCIATION OF BROADCASTERS

88 E. Broad St.
Suite 1780
Columbus, OH 43215
Phone: 614-228-4052
Gary Petricola, WJER AM/FM, Dover, pres.
Dale V. Bring, exec. v.p.

OKLAHOMA ASSOCIATION OF BROADCASTERS

6520 Northwestern
Suite 104
Oklahoma City, OK 73116
Phone: 405-848-0771
Jim Smith, pres.
Carl Smith, exec. dir.

OREGON ASSOCIATION OF BROADCASTERS

8383 N.E. Sandy Blvd.
Suite 460
Portland, OR 97220
Phone: 503-257-3041
Martin Brantley, KPTV, Portland, pres.
Gordon Bussey, exec. dir.

PENNSYLVANIA ASSOCIATION OF BROADCASTERS

Box 4669
Harrisburg, PA 17111

Phone: 717-534-2504
Michael George, WJET-TV, Erie, chmn.
Richard Wyckoff, pres.

RHODE ISLAND BROADCASTERS ASSOCIATION

111 Dorrance St.
Providence, RI 02903
Phone: 401-274-4270
Mitch Dolan, WPRO AM/FM, Providence, pres.
Roger Bouchard, WNRI(AM), Woonsocket, exec. dir.

SOUTH CAROLINA BROADCASTERS ASSOCIATION

USC College of Journalism
Columbia, SC 29208
Phone: 803-777-6783
Dixon Lovvorn, WIS-TV, Columbia, pres.
Richard M. Uray, exec. mgr.

SOUTH DAKOTA BROADCASTERS ASSOCIATION

1018 S. Lyndale
Sioux Falls, SD 57105
Phone: 605-334-2682
Monte Loos, pres.
Tom Simmons, pres. elect
Joe Cooper, exec. dir.

TENNESSEE ASSOCIATION OF BROADCASTERS

Box 101015
Nashville, TN 37224-1015
Phone: 615-399-3791
Don Meyers, WMC-TV-AM-FM, Memphis, pres.
Whit Adamson, exec. dir.

TEXAS ASSOCIATION OF BROADCASTERS

400 W. 15th
Suite 305
Austin, TX 78701
Phone: 512-322-9944
Jack Bell, KDET(AM)/KLCR(FM), Center, pres.
Stan Webb, KAJA(FM), San Antonio, v.p.
Joe Jerkins, KVUE-TV, Austin, secy-treas.
Ann Arnold, exec. dir.
Stephanie Glass, office mgr.

UTAH BROADCASTERS ASSOCIATION

136 East South Temple
Suite 1840
Salt Lake City, UT 84111
Phone: 801-359-9521
Mel Rogers, KBYU-TV, Provo, pres.
Dale O'Zabriskie, exec. dir.

VERMONT ASSOCIATION OF BROADCASTERS

Joy Drive
Box 4489
Burlington, VT 05406
David Underhill, WKVT AM/FM, Brattleboro, pres.
Dennis Snyder, WJOY(AM)/WQCR(FM), Burlington, treas.-exec. dir.

VIRGINIA ASSOCIATION OF BROADCASTERS

620 Stagecoach Rd.
Charlottesville, VA 22901
Phone: 804-977-3716
Donald W. Cuthrell Jr., WJLT AM/FM, pres.

Rich Pegram, pres. elect
Peter Easter, exec. dir.

WASHINGTON STATE ASSOCIATION OF BROADCASTERS

1001 Fourth Avenue Plaza
Suite 3200
Seattle, WA 98154
Phone: 206-448-9722
Val Limburg, KWSU-TV, Pullman, secy-treas.
Karmi Speece, exec. dir.

WEST VIRGINIA BROADCASTERS ASSOCIATION

2120 Weberwood Dr.
South Charleston, WV 25303-3002
Phone: 304-344-3798
Leo MacCourtney, WOWK-TV, Huntington, pres.
Marilyn Fletcher, exec. dir.

WISCONSIN BROADCASTERS ASSOCIATION

44 E. Mifflin St.
Suite 205
Madison, WI 53703
Phone: 608-255-2600
Don Seehafer, chmn.
John Laabs, pres.

WYOMING ASSOCIATION OF BROADCASTERS

Box 1387
Cheyenne, WY 82001
Phone: 307-632-7622
Jim Hayes, KODI(AM), Cody, pres.
Ray Lansing, exec. dir.

Low Power Television Stations

As of October 1, 1990

Listings without notation indicate licensees. Star (★) preceding listing indicates construction permit(s). Asterisk (*) preceding listing indicates lottery grantee(s). Ownership of Low Power TV Stations follows this section.

ALABAMA

- ★ **Alabaster**—W15AZ, Doris Nell LeGrange. Technical facilities: 100-w TPO, 6.00-kw ERP, 187-ft. above ground, 958-ft. above sea level, lat. 33° 15' 14", long. 86° 58' 52". Transmitter: SE Bluff Ridge Church.
- ★ **Athens**—W28AP, Athens Bcstg. Co. Inc. Technical facilities: 1000-w TPO, 10.10-kw ERP, 240-ft. above ground, 925-ft. above sea level, lat. 34° 48' 08", long. 86° 59' 04". Transmitter: Hines St.
- ★ **Atmore**—W07CI, Eddie L. Tullis. Technical facilities: 10-w TPO, 0.07-kw ERP, 459-ft. above ground, 659-ft. above sea level, lat. 31° 00' 26", long. 87° 32' 15". Transmitter: 1-mi. S of Brushy Creek Bridge on Hwy. 31, W of Atmore.
- ★ **Atmore**—W13CF, Eddie L. Tullis. Technical facilities: 10-w TPO, 0.067-kw ERP, 459-ft. above ground, 659-ft. above sea level, lat. 31° 00' 26", long. 87° 32' 15". Transmitter: 1-mi. S of Brushy Creek Bridge on Hwy. 31, W of Atmore.
- ★ **Birmingham**—W02BV, Video Jukebox Network Inc. Technical facilities: 10-w TPO, 0.473-kw ERP, 633-ft. above ground, 1572-ft. above sea level, lat. 33° 27' 37", long. 86° 51' 07". Transmitter: S of 16th Way at intersection of Spaulding & Ishkooda Rds.
- ★ **Birmingham**—W28AG, Echonet Corp. Technical facilities: 811-w TPO, 15.00-kw ERP, 436-ft. above ground, 1365-ft. above sea level, lat. 33° 26' 38", long. 86° 52' 47". Transmitter: Red Mountain, Oxmore Wind-na Rd., Birmingham.
- ★ **Birmingham**—W30AI, Donnie F. Tucker. Phones: 205-988-3984; 205-988-3049. Technical facilities: 1000-w TPO, 5.00-kw ERP, 587-ft. above ground, 1505-ft. above sea level, lat. 33° 25' 03", long. 86° 49' 56". Transmitter: 2281 Old Tyler Rd., Birmingham.
- Birmingham**—W49AY, Glen Iris Baptist School. Technical facilities: 100-w TPO, 1.0-kw ERP, 180-ft. above ground, 1201-ft. above sea level, lat. 33° 29' 02", long. 86° 48' 35". Requests modification of CP for change to 684-w TPO, 10.0-kw ERP, 325-ft. above ground, 1332-ft. above sea level, BMPTTL-891206ND. Transmitter: 1100 Railroad Ave., Birmingham.
- Birmingham**—W62BG, Channel 17 Assoc. Ltd. Phones: 205-345-1117; 205-942-1717. TWX: 910-240-2492. Technical facilities: 1000-w TPO, 9.51-kw ERP, 131-ft. above ground, 1089-ft. above sea level, lat. 33° 28' 39", long. 86° 49' 16".
- Transmitter: 600 Beacon Pkwy. W, Birmingham. Equipment: Emcee transmitter; Bogner antenna. Began Operation: October 8, 1984. Locally originated programming: Children's programming; community programming; city council meetings; local special events; public affairs; hunting & fishing show; high school sports. Planned locally originated programming: Locally produced news; state university sports. Satellite programming: Sports; syndicated programming. Advertising: Yes. Rates: \$ 1000/30 Sec.; \$5000/Hour. Represented (sales): Seltel Inc. Represented (engineering): Mullaney Engineering. Personnel: Charles B. Rountree, general manager; Paul Bankston, director, sales; Charles Weidman, local sales manager; Theresa McDonald, community affairs director; John Batson, director, engineering; Randal Johns, national sales asst.; Brenda Rogers, traffic manager; Eva Lopez, director, programming & promotion; Scott Spence, production manager; Rick Blevins, operations dir.; Reginald Green, news director. Note: Licensed as a translator.
- ★ **Brewton**—W170D, Southern Breeze Communications Inc. Technical facilities: 1000-w TPO, 10.60-kw ERP, 249-ft. above ground, 390-ft. above sea level, lat. 31° 00' 22", long. 87° 16' 43". Transmitter: WRBK(AM) transmitter site, Flomaton, AL.
- ★ **Butler**—W47AX, Cornelius Dornell Ruffin. Technical facilities: 1000-w TPO, 13.6-kw ERP, 285-ft. above ground, 499-ft. above sea level, lat. 32° 06' 02", long. 88° 14' 07". Transmitter: 0.7-mi. E of Butler.
- ★ **Decatur**—W11CG, Richard W. Baker. Technical facilities: 10-w TPO, 0.027-kw ERP, 174-ft. above ground, 745-ft. above sea level, lat. 34° 36' 44", long. 86° 59' 28". Transmitter: 210 Finley Dr.
- Demopolis**—W03AQ, Moore Bcstg. Inc. Phone: 615-790-6400. Technical facilities: 0.06-kw ERP, lat. 32° 30' 08", long. 87° 49' 07". Transmitter: 300-ft. S of junction of Rte. 43 & Rte. 80.
- ★ **Dothan**—W29BB, Frank A. Baker. Technical facilities: 1000-w TPO, 19.1-kw ERP, 400-ft. above ground, 666-ft. above sea level, lat. 31° 14' 36", long. 85° 21' 18". Transmitter: Old Web Rd.
- ★ **Dothan**—W46AL, Abescon Telecom Co. Technical facilities: 66.4-kw ERP, lat. 31° 14' 30", long. 85° 18' 48".
- Florence**—W03AW, Benny Carle Bcstg. Studio: 525 E. Tennessee St., Florence, AL 35631. Technical facilities: 10-w TPO, 0.05-kw ERP, 250-ft. above ground, 790-ft. above sea level, lat. 34° 48' 07", long. 87° 40' 45". Holds CP for change to 10-w TPO, 0.08-kw ERP, 263-ft. above ground, 804-ft. above sea level, lat. 34° 48' 11", long. 87° 40' 14". Transmitter: 525 E. Tennessee, Corner of E. Tennessee & Cherry Sts. BPTVL-870629BB. Equipment: Acrodyne transmitter; Scala antenna. Began Operation: April 1, 1986. Locally originated programming: Community programming; city council meetings; local special events; documentaries; health; exercise; music; music video clips; news; character generated news; public access; public affairs; religious; sports; hunting & fishing show; state university sports; talent shows; variety shows; weather. Planned locally originated programming: Children's programming; classified advertising; horror shows; wire service news; specials; talk shows. Satellite programming: Hit Video USA; movies; music videos; news. Planned satellite programming: American Family Network; Country Music TV; C-SPAN; Learning Channel; syndicated programming. Advertising: Yes. Rates: \$20.00/30 sec. Represented (engineering): Curtis, Gorman, Kurtis, Blask & Freeman. Represented (legal): John Mullaney & Assoc. Personnel: Benny Carle, general manager; Benjy Carle, station manager; Patricia Costa, general sales manager; Alan Counts, local sales manager; Paul Kelly, chief engineer; Frank Rogers, news director.
- Florence**—W05BB, Benny Carle Bcstg. Phone: 205-764-1240. Studio: 201 N. Pine St., Florence, AL 35631. Technical facilities: 10-w TPO, 0.018-kw ERP, 259-ft. above ground, 801-ft. above sea level, lat. 34° 48' 11", long. 87° 40' 14". Transmitter: 525 E. Tennessee St. Equipment: Acrodyne transmitter; Scala antenna. Began Operation: April 1, 1986. Personnel: See W03AW, Florence.
- ★ **Florence**—W57BF, Linda D. Clevenger. Technical facilities: 100-w TPO, 0.654-kw ERP, 315-ft. above ground, 814-ft. above sea level, lat. 34° 47' 50", long. 87° 39' 54". Transmitter: Florence.
- ★ **Gadsden**—W23AJ, Video Marketing Network Inc. Phone: 800-444-9233. Fax: 813-923-8227. Technical facilities: 1000-w TPO, 15.60-kw ERP, 154-ft. above ground, 1257-ft. above sea level, lat. 34° 02' 14", long. 86° 00' 06". Transmitter: Overlook Dr., Gadsden. Advertising: Yes.
- ★ **Huntsville**—W64BJ, Richard E. Deutch Jr. Technical facilities: 1000-w TPO, 49.30-kw ERP, 801-ft. above ground, 2349-ft. above sea level, lat. 34° 44' 15", long. 86° 32' 02". Transmitter: 100 Monte Sano Blvd., Huntsville.
- Jasper**—W23AK, WMTY Inc. Technical facilities: 1000-w TPO, 0.879-kw ERP, 98-ft. above ground, 499-ft. above sea level, lat. 33° 48' 04", long. 87° 06' 42". Transmitter: Off U.S. Hwy. 78, Argo.
- Jasper**—W55BJ, Video Image Productions Inc. Phone: 205-387-8320. Studio: 509 W. 19th St., Jasper, AL 35502. Technical facilities: 1000-w TPO, 5.70-kw ERP, 528-ft. above ground, 988-ft. above sea level, lat. 33° 50' 53", long. 87° 18' 22". Transmitter: 7th St. NW, Bankhead tower. Equipment: Acrodyne transmitter. Satellite earth station: ChanneMaster; M/A-Com receivers. Began Operation: August 27, 1988. Locally originated programming: Community programming; city council meetings; local special events; farm information; health; magazines; music video clips; news; locally produced news; public affairs; religious; specials; hunting & fishing show; state university sports; high school sports; talk shows; variety shows; weather. Planned locally originated programming: Children's programming; educational; college courses. Satellite programming: Biznet; INN; FamilyNet; RFD-TV; syndicated programming. Personnel: Lanny R. Capps, president & general manager; Charles D. Baker, secy-treas.
- ★ **Lanett**—W56CK, Georgia-Alabama Bcstg. Inc. Technical facilities: 1000-w TPO, 28.90-kw ERP, 279-ft. above ground, 984-ft. above sea level, lat. 32° 52' 14", long. 85° 12' 14". Transmitter: S of Cherry Or. & W of N. 19th Ave., Lanett.
- ★ **Luverne**—W14BF, Ashley N. Davis Jr. Technical facilities: 1000-w TPO, 10.10-kw ERP, 180-ft. above ground, 522-ft. above sea level, lat. 31° 40' 29", long. 86° 15' 57". Transmitter: Hwy. 331, S of Luverne.
- ★ **Mobile**—W31AQ, Shaltry Communications. Technical facilities: 100-w TPO, 1.21-kw ERP, 190-ft. above ground, 361-ft. above sea level, lat. 30° 41' 42", long. 88° 08' 23". Requests modification of CP for change to 1000-w TPO, 95.915-kw ERP, BMPTTL-8912084C. Transmitter: Approx. 5-mi. SE of Semmes.
- ★ **Mobile**—W65AU, Media Properties. Technical facilities: 100-w TPO, 0.063-kw ERP, 144-ft. above ground, 351-ft. above

sea level, lat. 30° 46' 11", long. 88° 15' 10".
 Transmitter: 1-mi. SW of Stapleton, 1-mi. SW of State Hwy. 59 & U.S. Hwy. 31.

★ **Montgomery—W39AY**, Sunbelt Media Group Inc.
 Technical facilities: 100-w TPO, 1.32-kw ERP, 203-ft. above ground, 443-ft. above sea level, lat. 32° 22' 42", long. 86° 18' 36".
 Requests modification of CP for change to 4.2-kw ERP, 755-ft. above ground, 928-ft. above sea level, lat. 32° 22' 04", long. 86° 15' 43". Transmitter: 3251 Harrison Rd. BMPPTL-8912081L.
 Transmitter: 8 Commerce St.

★ **Montgomery—W52BC**, Trinity Bcstg. Network Inc.
 Technical facilities: 1000-w TPO, 17.00-kw ERP, 1168-ft. above ground, 682-ft. above sea level, lat. 32° 24' 11", long. 86° 11' 48".
 Transmitter: Rural site near Montgomery.

★ **Montgomery—W55BE**, K. Sandoval Burke.
 Technical facilities: 1000-w TPO, 61.66-kw ERP, 860-ft. above ground, 1040-ft. above sea level, lat. 32° 24' 11", long. 86° 11' 48".
 Transmitter: 1200 Dunbarton Rd., Montgomery.

★ **Montgomery—W64BD**, Inner City Bcstg. Corp.
 Technical facilities: 1000-w TPO, 8.74-kw ERP, 699-ft. above ground, 906-ft. above sea level, lat. 32° 20' 06", long. 86° 17' 16".
 Transmitter: 1369 Adrian Lane, Montgomery.

ALASKA

Akhiok—K09UD, State of Alaska. Phone: 907-269-5744.
 Technical facilities: 0.06-kw ERP, lat. 56° 56' 43", long. 154° 10' 00".
 Equipment: Television Technology transmitter; Scala antenna.

Akiak—K10MV, State of Alaska.
 Technical facilities: 0.01-kw ERP, lat. 60° 54' 45", long. 161° 13' 00".

Akutan—K09RH, State of Alaska.
 Technical facilities: 10-w TPO, 0.054-kw ERP, 20-ft. above ground, 60-ft. above sea level, lat. 54° 08' 06", long. 165° 46' 18".
 Transmitter: Alascom Earth Station, Akutan.
 Equipment: Emcee transmitter; Scala antenna.

Alakanuk—K08KD, State of Alaska.
 Technical facilities: 0.056-kw ERP, lat. 62° 41' 03", long. 164° 38' 56".

Aleknagik—K13RP, State of Alaska.
 Technical facilities: 10-w TPO, 0.051-kw ERP, 20-ft. above ground, 110-ft. above sea level, lat. 59° 17' 05", long. 158° 37' 50".
 Transmitter: Aleknagik Community School, Aleknagik.
 Equipment: Television Technology transmitter; Scala antenna.

Allakaket/Alatna—K09QL, State of Alaska.
 Technical facilities: 10-w TPO, 0.056-kw ERP, 20-ft. above ground, 420-ft. above sea level, lat. 66° 33' 53", long. 152° 38' 38".

Transmitter: Alascom Earth Station, Allakaket.
 Equipment: Acrodyne transmitter; Scala antenna.

Ambler—K11QI, State of Alaska.
 Technical facilities: 10-w TPO, 0.056-kw ERP, 20-ft. above ground, 100-ft. above sea level, lat. 67° 05' 16", long. 157° 51' 00".
 Transmitter: Alascom Earth Station, Ambler.
 Equipment: Television Technology transmitter; Scala antenna.

Anaktuvuk Pass—K09RS, State of Alaska.
 Technical facilities: 10-w TPO, 0.056-kw ERP, 20-ft. above ground, 2085-ft. above sea level, lat. 68° 08' 31", long. 151° 43' 51".
 Transmitter: Alascom Earth Station, Anaktuvuk Pass.
 Equipment: Television Technology transmitter; Scala antenna.

Anchorage—K14AP, N & K LPTV of Anchorage Inc. Phone: 907-563-7014.
 Technical facilities: 1000-w TPO, 4-kw ERP, 210-ft. above ground, 312-ft. above sea level, lat. 61° 11' 17", long. 149° 52' 57".
 Transmitter: 3601 C St., Anchorage.

Anchorage—K18CS, Fireweed Television.
 Technical facilities: 1000-w TPO, 26.51-kw ERP, 62-ft. above ground, 1152-ft. above sea level, lat. 61° 09' 58", long. 149° 47' 05".
 Transmitter: End of Basher Rd.

Anchorage—K20AG, Jerry Prevø, Bennie McFather & Grace Mitchell.
 Technical facilities: 1000-w TPO, 20.70-kw ERP, 89-ft. above ground, 1650-ft. above sea level, lat. 61° 07' 32", long. 149° 42' 46".
 Requests modification of CP for change to 69-ft. above ground, 1624-ft. above sea level. BMPPTL-891208X3
 Transmitter: 1.08-mi. ESE of Hillside Dr. & Abbott Rd. intersection.

Anchorage—K22AG, John R. Moore.
 Studio: 619 Warehouse Ave., Suite 232, Anchorage, AK 99501.
 Technical facilities: 500-w TPO, 13.2-kw ERP, 62-ft. above ground, 1152-ft. above sea level, lat. 61° 09' 53", long. 149° 41' 05". Transmitter: End of Rasher Rd.
 Equipment: Television Technology transmitter.
 Began Operation: October 18, 1984.
 Locally originated programming: Children's programming; health; music video clips; public affairs.
 Planned locally originated programming: Community programming; ethnic; variety shows.
 Advertising: Yes. Rates: \$50.00/30 sec.
 Personnel: Gary S. Blakely, general manager.

★ **Anchorage—K41CG**, Echonet Corp.
 Technical facilities: 1000-w TPO, 17.60-kw ERP, 131-ft. above ground, 1198-ft. above sea level, lat. 61° 09' 57", long. 149° 41' 02".
 Transmitter: Stuckagain Heights.

★ **Anchorage—K53CO**, The Little TV Station.
 Technical facilities: 30.60-kw ERP, lat. 61° 09' 58", long. 149° 41' 08".

Angoon—K09QF, State of Alaska.
 Technical facilities: 10-w TPO, 0.054-kw ERP, 20-ft. above ground, 45-ft. above sea level, lat. 57° 30' 03", long. 134° 35' 00".



UHF, VHF, ITFS/MMDS
 Broadcast / Tower / Studio
 Products and Service
 Turnkey Systems Since 1960

PO Box 68 • White Haven, PA 18661 • 717-443-9575
1-800-233-6193
 FAX 717-443-9257

Transmitter: Angoon Community School, Angoon.
 Equipment: Television Technology transmitter; Scala antenna.

Aniak—K02KY, State of Alaska.
 Technical facilities: 10-w TPO, 0.043-kw ERP, 20-ft. above ground, 103-ft. above sea level, lat. 61° 34' 51", long. 159° 32' 49".
 Transmitter: Alascom Earth Station, Aniak.
 Equipment: Television Technology transmitter; Scala antenna.

Anvik—K07RE, State of Alaska.
 Technical facilities: 10-w TPO, 0.055-kw ERP, 20-ft. above ground, 80-ft. above sea level, lat. 62° 39' 21", long. 160° 12' 11".
 Transmitter: Alascom Earth Station, Anvik.
 Equipment: Television Technology transmitter; Scala antenna.

Arctic Village—K09RV, State of Alaska.
 Technical facilities: 10-w TPO, 0.054-kw ERP, 20-ft. above ground, 2080-ft. above sea level, lat. 68° 07' 32", long. 145° 32' 10".
 Transmitter: Alascom Earth Station, Arctic Village.
 Equipment: Television Technology transmitter; Scala antenna.

Atka—K09RX, State of Alaska.
 Technical facilities: 10-w TPO, 0.055-kw ERP, 20-ft. above ground, 80-ft. above sea level, lat. 52° 11' 39", long. 174° 11' 43".
 Transmitter: Alascom Earth Station, Atka.
 Equipment: Television Technology transmitter; Scala antenna.

Atkasuk—K04NH, State of Alaska.
 Technical facilities: 0.04-kw ERP, lat. 70° 28' 10", long. 157° 23' 40".

Atkasuk—K09TZ, State of Alaska.
 Technical facilities: 0.05-kw ERP, lat. 70° 28' 10", long. 157° 23' 40".

Barrow—K04KS, State of Alaska.
 Technical facilities: 10-w TPO, 0.052-kw ERP, 20-ft. above ground, 78-ft. above sea level, lat. 71° 16' 16", long. 156° 46' 12".
 Transmitter: Alascom Earth Station, Barrow.
 Equipment: Television Technology transmitter; Scala antenna.

Beaver—K09QQ, State of Alaska.
 Technical facilities: 10-w TPO, 0.056-kw ERP, 20-ft. above ground, 380-ft. above sea level, lat. 66° 21' 33", long. 147° 23' 42".
 Transmitter: Alascom Earth Station, Beaver.
 Equipment: Television Technology transmitter; Scala antenna.

Bethel—K15AV, State of Alaska.
 Technical facilities: 10-w TPO, 0.662-kw ERP, 218-ft. above sea level, lat. 60° 47' 33", long. 161° 46' 22".
 Transmitter: 310 Radio St., Bethel.
 Equipment: Emcee transmitter; Scala antenna.

Bethel—K21AO, State of Alaska.
 Technical facilities: 0.663-kw ERP, 128-ft.

above sea level, lat. 60° 47' 33", long. 161° 46' 22".
 Transmitter: 310 Radio St., Bethel.

Bettles—K09TE, State of Alaska.
 Technical facilities: 10-w TPO, 0.052-kw ERP, 20-ft. above ground, 610-ft. above sea level, lat. 66° 54' 25", long. 151° 40' 55".
 Transmitter: Bettles High School.
 Equipment: Television Technology transmitter; Scala antenna.

Birch Creek—K09TD, State of Alaska.
 Technical facilities: 10-w TPO, 0.055-kw ERP, 20-ft. above ground, 450-ft. above sea level, lat. 66° 15' 46", long. 149° 49' 05".
 Transmitter: Birch Creek School.
 Equipment: Television Technology transmitter; Scala antenna.

Buckland—K09RI, State of Alaska.
 Technical facilities: 10-w TPO, 0.053-kw ERP, 20-ft. above ground, 50-ft. above sea level, lat. 65° 58' 46", long. 161° 07' 20".
 Transmitter: Alascom Earth Station, Buckland.
 Equipment: Television Technology transmitter; Scala antenna.

Cantwell—K09SI, State of Alaska.
 Technical facilities: 10-w TPO, 0.052-kw ERP, 50-ft. above ground, 2300-ft. above sea level, lat. 63° 23' 14", long. 148° 52' 42".
 Transmitter: State of Alaska Hwys. Garage, Cantwell.
 Equipment: Television Technology transmitter; Scala antenna.

Cape Pole—K13SD, State of Alaska.
 Technical facilities: 10-w TPO, 0.056-kw ERP, 20-ft. above ground, 50-ft. above sea level, lat. 55° 57' 57", long. 133° 47' 33".
 Transmitter: Cape Pole Commissary, Cape Pole.
 Equipment: Television Technology transmitter; Scala antenna.

Chalkyitsik—K09QG, State of Alaska.
 Technical facilities: 10-w TPO, 0.056-kw ERP, 20-ft. above ground, 595-ft. above sea level, lat. 66° 39' 01", long. 143° 43' 30".
 Transmitter: Alascom Earth Station, Chalkyitsik.
 Equipment: Acrodyne transmitter; Scala antenna.

Chefornak—K02LO, State of Alaska.
 Technical facilities: 10-w TPO, 0.043-kw ERP, 20-ft. above ground, 40-ft. above sea level, lat. 60° 09' 35", long. 164° 16' 40".
 Transmitter: Alascom Bldg., Chefornak.
 Equipment: Television Technology transmitter; Scala antenna.

★ **Chenega—K13VV**, State of Alaska.
 Technical facilities: 10-w TPO, 0.054-kw ERP, 20-ft. above ground, 85-ft. above sea level, lat. 60° 03' 57", long. 148° 00' 47".
 Transmitter: Chenega School, Chenega.

Low Power TV Stations—Alaska

- Chevak**—K02KX, State of Alaska.
Technical facilities: 10-w TPO, 0.044-kw ERP, 20-ft. above ground, 32-ft. above sea level, lat. 61° 31' 36", long. 165° 35' 16".
Transmitter: Alascom Earth Station, Chevak.
Equipment: Television Technology transmitter; Scala antenna.
- Chickaloon**—K10MT, State of Alaska.
Technical facilities: 0.05-kw ERP, lat. 61° 47' 40", long. 148° 25' 19".
- Chignik**—K07RY, State of Alaska.
Technical facilities: 10-w TPO, 0.043-kw ERP, 20-ft. above ground, 45-ft. above sea level, lat. 56° 18' 11", long. 158° 24' 38".
Transmitter: Alascom site, Chignik.
Equipment: Television Technology transmitter; Scala antenna.
- Chignik Lagoon**—K09SO, State of Alaska.
Technical facilities: 10-w TPO, 0.056-kw ERP, 20-ft. above ground, 50-ft. above sea level, lat. 56° 18' 30", long. 158° 32' 11".
Transmitter: Chignik Lagoon Community School, Chignik Lagoon.
Equipment: Television Technology transmitter; Scala antenna.
- Chignik Lake**—K02MR, State of Alaska.
Technical facilities: 10-w TPO, 0.043-kw ERP, 20-ft. above ground, 50-ft. above sea level, lat. 56° 15' 21", long. 158° 45' 49".
Transmitter: Community Hall, Chignik Lake.
- Chignik Lake**—K13RQ, Chignik Lake Village Council. Phone: 907-845-2212.
Technical facilities: 10-w TPO, 0.018-kw ERP, 20-ft. above ground, 80-ft. above sea level, lat. 56° 15' 21", long. 158° 45' 49".
Transmitter: Community Hall, Chignik Lake.
Equipment: Television Technology transmitter; Scala antenna.
Satellite programming: WTBS Atlanta, GA.
- Chistochina**—K07QZ, State of Alaska.
Technical facilities: 10-w TPO, 0.053-kw ERP, 55-ft. above ground, 1955-ft. above sea level, lat. 62° 35' 33", long. 144° 38' 47".
Transmitter: Postie's Lodge, Tok Cutoff Hwy., Chistochina.
Equipment: Acrodyne transmitter; Scala antenna.
- Chitina**—K13SB, State of Alaska.
Technical facilities: 10-w TPO, 0.056-kw ERP, 20-ft. above ground, 970-ft. above sea level, lat. 61° 31' 05", long. 144° 26' 20".
Transmitter: Chitina Country Store, Chitina.
Equipment: Television Technology transmitter; Scala antenna.
- ★ **Chuathbaluk**—K03FY, State of Alaska.
Technical facilities: 10-w TPO, 0.05-kw ERP, 30-ft. above ground, 110-ft. above sea level, lat. 61° 34' 21", long. 159° 14' 37".
Transmitter: Chuathbaluk Community Center, Chuathbaluk.
Equipment: Television Technology transmitter; Scala antenna.
- Chuathbaluk**—K06LG, State of Alaska.
Technical facilities: 0.05-kw ERP, lat. 61° 34' 51", long. 159° 14' 37".
- Circle**—K13SI, State of Alaska.
Technical facilities: 10-w TPO, 0.055-kw ERP, 20-ft. above ground, 610-ft. above sea level, lat. 65° 49' 38", long. 144° 03' 58".
Transmitter: Circle School, Circle.
Equipment: Television Technology transmitter; Scala antenna.
- Circle Hot Springs**—K03GO, State of Alaska.
Technical facilities: 0.43-kw ERP, lat. 65° 34' 16", long. 144° 48' 58".
- Circle Hot Springs**—K06LP, State of Alaska.
- Circle Hot Springs**—K07SM, State of Alaska.
Technical facilities: 10-w TPO, 0.055-kw ERP, 20-ft. above ground, 760-ft. above sea level, lat. 65° 29' 08", long. 144° 37' 55".
Transmitter: Circle Hot Springs School.
Equipment: Television Technology transmitter; Scala antenna.
- ★ **Clarks Point**—K02MS, State of Alaska.
Technical facilities: 10-w TPO, 0.043-kw ERP, 20-ft. above ground, 40-ft. above sea level, lat. 58° 50' 38", long. 158° 33' 03".
Transmitter: Alascom Office, Clarks Point.
Equipment: Television Technology transmitter; Scala antenna.
- Clarks Point**—K12NL, State of Alaska.
Technical facilities: 10-w TPO, 0.03-kw ERP, 20-ft. above ground, 40-ft. above sea level, lat. 58° 50' 38", long. 158° 33' 03".
Transmitter: Alascom Office, Clarks Point.
Equipment: Television Technology transmitter; Scala antenna.
- Coffman Cove**—K09TV, State of Alaska.
Technical facilities: 10-w TPO, 0.055-kw ERP, 20-ft. above ground, 40-ft. above sea level, lat. 56° 00' 57", long. 132° 02' 27".
Transmitter: Community School, Coffman Cove.
Equipment: Television Technology transmitter; Scala antenna.
- Cold Bay**—K13UO, State of Alaska.
Technical facilities: 100-w TPO, 0.517-kw ERP, 60-ft. above ground, 171-ft. above sea level, lat. 55° 15' 05", long. 162° 45' 41".
Transmitter: Alascom Earth Station, Cold Bay.
- Cooper Landing**—K08KO, State of Alaska.
Technical facilities: 0.05-kw ERP, lat. 60° 29' 22", long. 149° 44' 09".
- Copper Center**—K12MO, State of Alaska.
Technical facilities: 10-w TPO, 0.095-kw ERP, 50-ft. above ground, 1275-ft. above sea level, lat. 62° 02' 40", long. 145° 25' 26".
Transmitter: State Hwy. Maintenance Station, Glennallen.
Equipment: Television Technology transmitter; Scala antenna.
- Cordova**—K15AK, State of Alaska.
Technical facilities: 0.392-kw ERP, lat. 60° 31' 30", long. 145° 41' 36".
Transmitter: Heney Mountain, SE of Cordova.
- Council**—K09UK, State of Alaska.
Technical facilities: 10-w TPO, 0.055-kw ERP, 20-ft. above ground, 90-ft. above sea level, lat. 64° 53' 42", long. 163° 40' 10".
Transmitter: Alascom Office, Council.
- Crooked Creek**—K07RZ, State of Alaska.
Technical facilities: 10-w TPO, 0.056-kw ERP, 20-ft. above ground, 148-ft. above sea level, lat. 61° 52' 16", long. 158° 06' 06".
Transmitter: Crooked Creek School, Crooked Creek.
Equipment: Television Technology transmitter; Scala antenna.
- Deering**—K09RN, State of Alaska.
Technical facilities: 10-w TPO, 0.057-kw ERP, 20-ft. above ground, 40-ft. above sea level, lat. 66° 04' 36", long. 162° 43' 09".
Transmitter: Alascom Earth Station, Deering.
Equipment: Television Technology transmitter; Scala antenna.
- Delta Junction**—K04KL, State of Alaska.
Technical facilities: 10-w TPO, 0.048-kw ERP, 80-ft. above ground, 1934-ft. above sea level, lat. 64° 02' 15", long. 145° 44' 10".
Transmitter: Hwy. Maintenance Station, Delta Junction.
Equipment: Television Technology transmitter; Scala antenna.
- Delta Junction**—K17AF, State of Alaska.
Technical facilities: 20-w TPO, 0.137-kw ERP, 20-ft. above ground, 1145-ft. above sea level, lat. 64° 02' 13", long. 145° 42' 02".
Transmitter: Delta Junction Community School.
Equipment: Television Technology transmitter; Scala antenna.
- Dillingham**—K02GU, State of Alaska.
- Dillingham**—K04KM, State of Alaska.
Technical facilities: 10-w TPO, 0.051-kw ERP, 20-ft. above ground, 65-ft. above sea level, lat. 54° 02' 35", long. 158° 27' 12".
Transmitter: Alascom Earth Station, Dillingham.
- Dillingham**—K10LD, State of Alaska.
- Diomedes**—K13UX, State of Alaska.
Technical facilities: 0.05-kw ERP, lat. 65° 45' 30", long. 168° 58' 15".
- Dot Lake**—K13RM, State of Alaska.
Technical facilities: 10-w TPO, 0.056-kw ERP, 20-ft. above ground, 1395-ft. above sea level, lat. 63° 39' 31", long. 144° 03' 22".
Transmitter: Dot Lake School, Dot Lake.
Equipment: Acrodyne transmitter; Scala antenna.
- Eagle Village**—K09RF, State of Alaska.
Technical facilities: 10-w TPO, 0.053-kw ERP, 20-ft. above ground, 895-ft. above sea level, lat. 64° 46' 48", long. 141° 06' 50".
Transmitter: Alascom Earth Station, Eagle Village.
Equipment: Television Technology transmitter; Scala antenna.
- Eek**—K09TN, State of Alaska.
Technical facilities: 10-w TPO, 0.055-kw ERP, 20-ft. above ground, 40-ft. above sea level, lat. 60° 13' 08", long. 162° 01' 11".
Transmitter: Eek High School.
Equipment: Television Technology transmitter; Scala antenna.
- Eek**—K11SD, State of Alaska.
- Egegik**—K04KR, State of Alaska.
Technical facilities: 10-w TPO, 0.051-kw ERP, 20-ft. above ground, 75-ft. above sea level, lat. 58° 12' 55", long. 157° 22' 27".
Transmitter: Egegik Community School, Egegik.
Equipment: Television Technology transmitter; Scala antenna.
- Eight Fathoms Bight**—K09TA, State of Alaska.
Technical facilities: 10-w TPO, 0.055-kw ERP, 20-ft. above ground, 40-ft. above sea level, lat. 58° 00' 10", long. 135° 46' 03".
Transmitter: Eight Fathoms Bight.
Equipment: Television Technology transmitter; Scala antenna.
- Ekwook**—K11OW, State of Alaska.
Technical facilities: 10-w TPO, 0.055-kw ERP, 20-ft. above ground, 185-ft. above sea level, lat. 59° 20' 59", long. 157° 28' 33".
Transmitter: Ekwook High School.
Equipment: Television Technology transmitter; Scala antenna.
- ★ **Elfin Cove**—K09TK, State of Alaska.
Technical facilities: 10-w TPO, 0.055-kw ERP, 20-ft. above ground, 40-ft. above sea level, lat. 58° 11' 03", long. 136° 20' 35".
Transmitter: Elfin Cove School.
Equipment: Television Technology transmitter; Scala antenna.
- Elim**—K09QS, State of Alaska.
Technical facilities: 10-w TPO, 0.056-kw ERP, 20-ft. above ground, 47-ft. above sea level, lat. 64° 37' 03", long. 162° 15' 20".
Transmitter: Alascom Earth Station, Elim.
Equipment: Television Technology transmitter; Scala antenna.
- Emmonak**—K05IH, State of Alaska.
Technical facilities: 0.05-kw ERP, lat. 62° 46' 44", long. 164° 31' 36".
- ★ **English Bay**—K03GI, State of Alaska.
Technical facilities: 10-w TPO, 0.043-kw ERP, 20-ft. above ground, 75-ft. above sea level, lat. 59° 21' 38", long. 151° 55' 48".
Transmitter: Community Center, English Bay.
Equipment: Television Technology transmitter; Scala antenna.
- Ernestine**—K11RI, State of Alaska.
Technical facilities: 10-w TPO, 0.055-kw ERP, 20-ft. above ground, 1000-ft. above sea level, lat. 61° 27' 04", long. 145° 10' 18".
Transmitter: Hwy. Maintenance Camp, Ernestine.
Equipment: Television Technology transmitter; Scala antenna.
- ★ **Fairbanks**—K07UU, St. Pierre & Co.
Technical facilities: 100-w TPO, 0.940-kw ERP, 25-ft. above ground, 108-ft. above sea level, lat. 64° 48' 44", long. 147° 42' 02".
Transmitter: E. Van Dorn Rd.
- ★ **Fairbanks**—K13VU, St. Pierre & Co.
Technical facilities: 100-w TPO, 0.940-kw ERP, 128-ft. above ground, 577-ft. above sea level, lat. 64° 48' 44", long. 147° 42' 02".
Transmitter: E. Van Horn Rd., Fairbanks.
- ★ **Fairbanks**—K19BJ, The Little TV Station.
Technical facilities: 40.80-kw ERP, lat. 64° 52' 20", long. 148° 05' 40".
- ★ **Fairbanks**—K24BK, Women's LPTV Network.
Technical facilities: 40.80-kw ERP, lat. 64° 52' 20", long. 148° 05' 40".

★ **Fairbanks**—K27CM, Lawsc0 Bcstg. Group.
 Technical facilities: 1000-w TPO, 40.70-kw ERP, 36-ft. above ground, 2835-ft. above sea level, lat. 64° 52' 20", long. 148° 05' 40".
 Transmitter: 12-mi. NW of Fairbanks.

False Pass—K09RP, State of Alaska.
 Technical facilities: 10-w TPO, 0.054-kw ERP, 20-ft. above ground, 50-ft. above sea level, lat. 51° 54' 23", long. 163° 24' 44".
 Transmitter: Alascom Earth Station, False Pass.
 Equipment: Television Technology transmitter; Scala antenna.

Fort Yukon—K07RC, State of Alaska.
 Technical facilities: 10-w TPO, 0.055-kw ERP, 20-ft. above ground, 460-ft. above sea level, lat. 66° 33' 53", long. 145° 15' 48".
 Transmitter: Alascom Earth Station, Fort Yukon.
 Equipment: Television Technology transmitter; Scala antenna.

Freshwater Bay—K09TP, State of Alaska.
 Technical facilities: 10-w TPO, 0.055-kw ERP, 20-ft. above ground, 40-ft. above sea level, lat. 57° 53' 57", long. 135° 09' 21".
 Transmitter: Freshwater Bay School.
 Equipment: Television Technology transmitter; Scala antenna.

Gakona—K11RG, State of Alaska.
 Technical facilities: 10-w TPO, 0.055-kw ERP, 20-ft. above ground, 1470-ft. above sea level, lat. 62° 18' 01", long. 145° 18' 13".
 Equipment: Television Technology transmitter; Scala antenna.

Galena—K04LZ, State of Alaska.
 Technical facilities: 10-w TPO, 0.041-kw ERP, 30-ft. above ground, 190-ft. above sea level, lat. 64° 45' 33", long. 156° 51' 41".
 Transmitter: Alexander Lake Townsite addition, Galena.
 Equipment: Television Technology transmitter; Scala antenna.

Gambell—K09QR, State of Alaska.
 Technical facilities: 10-w TPO, 0.054-kw ERP, 20-ft. above ground, 35-ft. above sea level, lat. 63° 46' 44", long. 171° 43' 54".
 Transmitter: Alascom Earth Station, Gambell.
 Equipment: Television Technology transmitter; Scala antenna.

Girdwood—K10MB, State of Alaska.
 Technical facilities: 10-w TPO, 0.050-kw ERP, 60-ft. above ground, 110-ft. above sea level, lat. 60° 56' 45", long. 149° 10' 24".
 Transmitter: Hwy. Maintenance Shop, Girdwood.
 Equipment: Television Technology transmitter; Scala antenna.

Glennallen/Cooper Landing—K13UB, State of Alaska.
 Technical facilities: 10-w TPO, 0.079-kw ERP, 20-ft. above ground, 3220-ft. above sea level, lat. 61° 46' 44", long. 145° 12' 25".
 Equipment: Television Technology transmitter; Scala antenna.

Golovin—K07QX, State of Alaska.
 Technical facilities: 10-w TPO, 0.055-kw ERP, 20-ft. above ground, 50-ft. above sea level, lat. 64° 32' 36", long. 163° 02' 03".

Transmitter: Alascom Earth Station, Golovin.
 Equipment: Television Technology transmitter; Scala antenna.

Goodnews Bay—K04KT, State of Alaska.
 Technical facilities: 10-w TPO, 0.051-kw ERP, 20-ft. above ground, 90-ft. above sea level, lat. 59° 07' 07", long. 161° 35' 19".
 Transmitter: Alascom Earth Station, Goodnews Bay.
 Equipment: Television Technology transmitter; Scala antenna.

Gravian & Pennock Islands—K04NC, State of Alaska.
 Technical facilities: 10-w TPO, 0.043-kw ERP, 20-ft. above ground, 40-ft. above sea level, lat. 55° 21' 22", long. 131° 42' 41".
 Transmitter: Ketchikan Borough Airport Bldg., Gravian Island.

Graying—K11QH, State of Alaska.
 Technical facilities: 10-w TPO, 0.053-kw ERP, 20-ft. above ground, 95-ft. above sea level, lat. 62° 54' 11", long. 160° 03' 54".
 Transmitter: Alascom Earth Station, Graying.
 Equipment: Television Technology transmitter; Scala antenna.

Gustavus—K02LW, State of Alaska.
 Technical facilities: 10-w TPO, 0.430-kw ERP, 20-ft. above ground, 50-ft. above sea level, lat. 58° 25' 04", long. 135° 42' 30".
 Transmitter: Airport Maintenance Bldg., Gustavus.
 Equipment: Television Technology transmitter; Scala antenna.

Haines—K07RF, State of Alaska.
 Technical facilities: 10-w TPO, 0.055-kw ERP, 20-ft. above ground, 70-ft. above sea level, lat. 59° 14' 08", long. 135° 27' 01".
 Transmitter: Alascom Earth Station, Haines.
 Equipment: Television Technology transmitter; Scala antenna.

Halibut Cove—K12NW, State of Alaska.
 Technical facilities: 0.06-kw ERP, lat. 59° 35' 57", long. 151° 14' 22".
 Transmitter: Halibut Cove School.
 Equipment: Television Technology transmitter; Scala antenna.

Healy—K58BI, State of Alaska.
 Technical facilities: 10-w TPO, 0.317-kw ERP, 173-ft. above ground, 2109-ft. above sea level, lat. 63° 50' 13", long. 148° 58' 38".
 Transmitter: State of Alaska Communications Site, Healy.
 Equipment: Television Technology transmitter; Scala antenna.

Hobart Bay—K09TB, State of Alaska.
 Technical facilities: 10-w TPO, 0.055-kw ERP, 20-ft. above ground, 40-ft. above sea level, lat. 57° 24' 15", long. 133° 24' 31".
 Transmitter: Hobart Bay School.
 Equipment: Television Technology transmitter; Scala antenna.

Hollis—K08KP, State of Alaska.
 Technical facilities: 0.05-kw ERP, lat. 55° 28' 58", long. 132° 38' 53".

Hollis—K12NT, State of Alaska.
Holy Cross—K07RJ, State of Alaska.
 Technical facilities: 10-w TPO, 0.056-kw ERP, 20-ft. above ground, 195-ft. above



UHF, VHF, ITFS/MMDS
 Broadcast / Tower / Studio
 Products and Service
 Turnkey Systems Since 1960

PO Box 68 • White Haven, PA 18661 • 717-443-9575
1-800-233-6193
 FAX 717-443-9257

sea level, lat. 62° 11' 58", long. 159° 46' 05".
 Transmitter: Alascom Earth Station, Holy Cross.
 Equipment: Television Technology transmitter; Scala antenna.

Homer/Seldovia—K11RK, State of Alaska.
 Technical facilities: 100-w TPO, 0.79-kw ERP, 115-ft. above ground, 1215-ft. above sea level, lat. 59° 27' 17", long. 151° 40' 18".
 Transmitter: 1.5-mi. NE of Seldovia.
 Equipment: Emcee transmitter; Scala antenna.

Hoonah—K07QV, State of Alaska.
 Technical facilities: 10-w TPO, 0.053-kw ERP, 70-ft. above ground, 85-ft. above sea level, lat. 58° 06' 36", long. 135° 26' 28".
 Transmitter: Waste Treatment Plant, Hoonah.
 Equipment: Acrodyne transmitter; Scala antenna.

Hooper Bay—K04MC, State of Alaska.
 Technical facilities: 10-w TPO, 0.043-kw ERP, 20-ft. above ground, 40-ft. above sea level, lat. 61° 31' 56", long. 166° 05' 42".
 Transmitter: Alascom Earth Station, Hooper Bay.
 Equipment: Television Technology transmitter; Scala antenna.

Hughes—K09RY, State of Alaska.
 Technical facilities: 10-w TPO, 0.054-kw ERP, 20-ft. above ground, 315-ft. above sea level, lat. 66° 02' 50", long. 154° 15' 20".
 Transmitter: Alascom Earth Station, Hughes.
 Equipment: Television Technology transmitter; Scala antenna.

Huslia—K09QD, State of Alaska.
 Technical facilities: 10-w TPO, 0.056-kw ERP, 20-ft. above ground, 215-ft. above sea level, lat. 65° 41' 57", long. 156° 23' 50".
 Transmitter: Alascom Earth Station, Huslia.
 Equipment: Television Technology transmitter; Scala antenna.

Hydaburg—K09QI, State of Alaska.
 Technical facilities: 10-w TPO, 0.055-kw ERP, 20-ft. above ground, 45-ft. above sea level, lat. 55° 12' 26", long. 132° 49' 26".
 Transmitter: Hydaburg Public School, Hydaburg.
 Equipment: Acrodyne transmitter; Scala antenna.

Hyder—K02MJ, State of Alaska.
 Technical facilities: 0.04-kw ERP, lat. 55° 54' 58", long. 130° 01' 25".

Igiugig—K09SP, State of Alaska.
 Technical facilities: 0.050-kw ERP, lat. 59° 19' 39", long. 155° 53' 33".

Iliamna—K04KO, State of Alaska.
 Technical facilities: 0.05-kw ERP, 20-ft. above ground, 163-ft. above sea level, lat. 59° 54' 47", long. 154° 49' 00".

Transmitter: Alascom Earth Station, Iliamna.
 Equipment: Television Technology transmitter; Scala antenna.

Ivanof Bay—K09SN, State of Alaska.
 Technical facilities: 10-w TPO, 0.056-kw ERP, 20-ft. above ground, 45-ft. above sea level, lat. 55° 54' 07", long. 159° 29' 15".
 Transmitter: Community Hall, Ivanof Bay.
 Equipment: Television Technology transmitter; Scala antenna.

Kake—K09QP, State of Alaska.
 Technical facilities: 10-w TPO, 0.051-kw ERP, 20-ft. above ground, 95-ft. above sea level, lat. 56° 58' 39", long. 133° 56' 47".
 Transmitter: Kake Public School, Kake.
 Equipment: Television Technology transmitter; Scala antenna.

Kaktovik—K09QY, State of Alaska.
 Technical facilities: 10-w TPO, 0.054-kw ERP, 20-ft. above ground, 70-ft. above sea level, lat. 70° 07' 35", long. 143° 36' 55".
 Transmitter: Alascom Earth Station, Kaktovik.
 Equipment: Television Technology transmitter; Scala antenna.

Kalskag—K09TR, State of Alaska.
 Technical facilities: 10-w TPO, 0.055-kw ERP, 20-ft. above ground, 82-ft. above sea level, lat. 61° 30' 48", long. 160° 21' 30".
 Transmitter: Kalskag High School.
 Equipment: Television Technology transmitter; Scala antenna.

Kaltag—K09TX, State of Alaska.
 Technical facilities: 0.056-kw ERP, lat. 64° 19' 42", long. 158° 43' 16".

Karluk—K09QK, State of Alaska.
 Technical facilities: 10-w TPO, 0.055-kw ERP, 20-ft. above ground, 70-ft. above sea level, lat. 57° 33' 53", long. 154° 25' 57".
 Transmitter: Alascom Earth Station, Karluk.
 Equipment: Television Technology transmitter; Scala antenna.

Kasaan—K09SM, State of Alaska.
 Technical facilities: 0.06-kw ERP, lat. 54° 32' 24", long. 132° 24' 04".

Kasigluk—K09UE, State of Alaska.
 Technical facilities: 10-w TPO, 0.055-kw ERP, 20-ft. above ground, 50-ft. above sea level, lat. 60° 53' 44", long. 162° 31' 05".
 Transmitter: Kasigluk High School.
 Equipment: Television Technology transmitter; Scala antenna.

Kenai/Soldotna/Sterling—K23AF, State of Alaska.
 Technical facilities: 100-w TPO, 1.40-kw ERP, 300-ft. above ground, 600-ft. above sea level, lat. 60° 32' 15", long. 150° 32' 15".
 Transmitter: 0.5-mi. W of Robinson Loop Rd., Sterling.

Ketchikan—K21AH, State of Alaska.
 Technical facilities: 20-w TPO, 0.308-kw

Low Power TV Stations—Alaska

- ERP**, 20-ft. above ground, 480-ft. above sea level, lat. 55° 20' 17", long. 131° 37' 28".
Equipment: Television Technology transmitter; Scala antenna.
- Kiana—K09RW**, State of Alaska.
Technical facilities: 10-w TPO, 0.056-kw ERP, 20-ft. above ground, 175-ft. above sea level, lat. 66° 58' 27", long. 160° 25' 47".
Transmitter: Alascom Earth Station, Kiana.
Equipment: Television Technology transmitter; Scala antenna.
- King Cove—K09QW**, State of Alaska.
Technical facilities: 10-w TPO, 0.054-kw ERP, 20-ft. above ground, 50-ft. above sea level, lat. 55° 03' 42", long. 162° 18' 30".
Transmitter: Alascom Earth Station, King Cove.
Equipment: Television Technology transmitter; Scala antenna.
- King Salmon—K04KN**, State of Alaska.
Technical facilities: 10-w TPO, 0.049-kw ERP, 20-ft. above ground, 91-ft. above sea level, lat. 58° 40' 58", long. 156° 39' 49".
Transmitter: Alascom Earth Station, King Salmon.
Equipment: Television Technology transmitter; Scala antenna.
- King Salmon—K08KS**, State of Alaska.
Technical facilities: 10-w TPO, 0.05-kw ERP, 30-ft. above ground, 89-ft. above sea level, lat. 58° 40' 58", long. 156° 39' 49".
Transmitter: Alascom Earth Station, King Salmon.
- Kipnuk—K04LM**, State of Alaska.
Technical facilities: 10-w TPO, 0.043-kw ERP, 20-ft. above ground, 40-ft. above sea level, lat. 59° 56' 21", long. 164° 02' 28".
Transmitter: Alascom Earth Station, Kipnuk.
Equipment: Television Technology transmitter; Scala antenna.
- Kivalina—K09QZ**, State of Alaska.
Technical facilities: 10-w TPO, 0.057-kw ERP, 20-ft. above ground, 45-ft. above sea level, lat. 67° 43' 38", long. 164° 32' 03".
Transmitter: Alascom Earth Station, Kivalina.
Equipment: Television Technology transmitter; Scala antenna.
- Klawock—K07TI**, State of Alaska.
Technical facilities: 0.05-kw ERP, lat. 55° 33' 18", long. 133° 05' 45".
- Klukwan—K04KQ**, State of Alaska.
Technical facilities: 10-w TPO, 0.047-kw ERP, 100-ft. above ground, 300-ft. above sea level, lat. 59° 24' 08", long. 135° 53' 07".
Transmitter: Klukwan Water Storage Tank, 0.5-mi. N of Klukwan.
Equipment: Television Technology transmitter; Scala antenna.
- Kobuk—K02KZ**, State of Alaska.
Technical facilities: 10-w TPO, 0.044-kw ERP, 20-ft. above ground, 150-ft. above sea level, lat. 66° 54' 29", long. 156° 52' 51".
Transmitter: Alascom Earth Station, Kobuk.
Equipment: Television Technology transmitter; Scala antenna.
- ★ **Kodiak—K13UY**, State of Alaska.
Technical facilities: 0.05-kw ERP, lat. 57° 47' 32", long. 152° 23' 46".
- Koliganek—K07QW**, State of Alaska.
Technical facilities: 10-w TPO, 0.055-kw ERP, 20-ft. above ground, 230-ft. above sea level, lat. 59° 43' 42", long. 157° 16' 55".
Transmitter: Alascom Earth Station, Koliganek.
Equipment: Acrodyne transmitter; Scala antenna.
- Kongiganak—K09RG**, State of Alaska.
Technical facilities: 10-w TPO, 0.056-kw ERP, 20-ft. above ground, 60-ft. above sea level, lat. 59° 57' 36", long. 162° 53' 30".
Transmitter: Alascom Earth Station, Kongiganak.
Equipment: Television Technology transmitter; Scala antenna.
- Kotlik—K09SL**, State of Alaska.
Technical facilities: 10-w TPO, 0.055-kw ERP, 20-ft. above ground, 40-ft. above sea level, lat. 63° 03' 00", long. 163° 33' 08".
Transmitter: Head Start Bldg., Kotlik.
Equipment: Television Technology transmitter; Scala antenna.
- Kotzebue—K09OV**, Kotzebue Bcstg. Inc.
 ★ **Kotzebue—K13UE**, State of Alaska.
Technical facilities: 0.05-kw ERP, lat. 66° 53' 52", long. 162° 35' 46".
- Koyuk—K02MB**, State of Alaska.
Technical facilities: 10-w TPO, 0.043-kw ERP, 20-ft. above ground, 70-ft. above sea level, lat. 64° 55' 54", long. 161° 09' 23".
Transmitter: Alascom Earth Station, Koyuk.
Equipment: Television Technology transmitter; Scala antenna.
- Koyukuk—K03FZ**, State of Alaska.
Technical facilities: 10-w TPO, 0.043-kw ERP, 20-ft. above ground, 150-ft. above sea level, lat. 64° 52' 58", long. 157° 42' 24".
Transmitter: Koyukuk School, Koyukuk.
Equipment: Television Technology transmitter; Scala antenna.
- Kwethluk—K09UJ**, State of Alaska.
Technical facilities: 0.05-kw ERP, lat. 60° 48' 45", long. 161° 26' 00".
- Kwigillingok—K11SC**, State of Alaska.
Technical facilities: 0.05-kw ERP, lat. 59° 51' 54", long. 163° 08' 08".
- Kwigillingok—K13UK**, State of Alaska.
Technical facilities: 0.055-kw ERP, lat. 59° 51' 54", long. 163° 08' 08".
- Labouchere Bay—K07SK**, State of Alaska.
Technical facilities: 10-w TPO, 0.055-kw ERP, 20-ft. above ground, 40-ft. above sea level, lat. 56° 18' 24", long. 133° 37' 35".
Transmitter: Labouchere Bay School.
Equipment: Television Technology transmitter; Scala antenna.
- Lake Louise/Eureka/Nelchina—K11RJ**, State of Alaska.
Technical facilities: 100-w TPO, 0.55-kw ERP, 20-ft. above ground, 2994-ft. above sea level, lat. 62° 06' 20", long. 146° 10' 18".
Transmitter: 28-mi. W of Glennallen.
Equipment: Emcee transmitter; Scala antenna.
- Larsen Bay—K09QE**, State of Alaska.
Technical facilities: 10-w TPO, 0.053-kw ERP, 20-ft. above ground, 60-ft. above sea level, lat. 57° 32' 17", long. 153° 58' 48".
Transmitter: Alascom Earth Station, Larsen Bay.
Equipment: Television Technology transmitter; Scala antenna.
- Levelock—K07TT**, State of Alaska.
Technical facilities: 0.05-kw ERP, lat. 59° 06' 54", long. 156° 51' 39".
- Lime Village—K11RW**, State of Alaska.
Technical facilities: 0.05-kw ERP, lat. 61° 21' 22", long. 155° 26' 10".
- Long Island—K05IR**, State of Alaska.
Phone: 907-269-5744.
Technical facilities: 10-w TPO, 0.01-kw ERP, 26-ft. above ground, 46-ft. above sea level, lat. 54° 55' 43", long. 132° 44' 34".
Transmitter: Long Island School Bldg., Long Island.
- Long Island—K10MU**, State of Alaska.
- Manley Hot Springs—K07RX**, State of Alaska.
Technical facilities: 10-w TPO, 0.055-kw ERP, 20-ft. above ground, 400-ft. above sea level, lat. 64° 59' 52", long. 150° 38' 26".
Transmitter: Telco Bldg., Manley Hot Springs.
Equipment: Television Technology transmitter; Scala antenna.
- Manokotak—K09TQ**, State of Alaska.
Technical facilities: 10-w TPO, 0.055-kw ERP, 20-ft. above ground, 40-ft. above sea level, lat. 58° 58' 52", long. 159° 03' 20".
Transmitter: Manokotak School.
Equipment: Television Technology transmitter; Scala antenna.
- Marshall—K02KV**, State of Alaska.
Technical facilities: 10-w TPO, 0.044-kw ERP, 20-ft. above ground, 70-ft. above sea level, lat. 61° 52' 53", long. 162° 05' 09".
Transmitter: Alascom Earth Station, Marshall.
Equipment: Scala antenna.
- McGrath—K09QC**, State of Alaska.
Technical facilities: 10-w TPO, 0.051-kw ERP, 20-ft. above ground, 350-ft. above sea level, lat. 62° 56' 27", long. 155° 33' 11".
Transmitter: Alascom Earth Station, McGrath.
Equipment: Television Technology transmitter; Scala antenna.
- McKinley Park—K03GK**, State of Alaska.
Technical facilities: 10-w TPO, 0.497-kw ERP, 25-ft. above ground, 1700-ft. above sea level, lat. 63° 43' 40", long. 148° 54' 15".
Transmitter: 0.75-mi. off McKinley Park Hwy., McKinley Park.
Equipment: Television Technology transmitter; Scala antenna.
- Mekoryuk—K04MD**, State of Alaska.
Technical facilities: 10-w TPO, 0.043-kw ERP, 20-ft. above ground, 40-ft. above sea level, lat. 60° 23' 12", long. 166° 11' 12".
Transmitter: Alascom Earth Station, Meyorkuk.
Equipment: Television Technology transmitter; Scala antenna.
- Mentasta Lake—K09QJ**, State of Alaska.
Technical facilities: 10-w TPO, 0.054-kw ERP, 20-ft. above ground, 2355-ft. above sea level, lat. 62° 55' 46", long. 143° 47' 40".
Transmitter: Mentasta Lake School, Mentasta Lake.
Equipment: Acrodyne transmitter; Scala antenna.
- Metlakatla—K07SL**, State of Alaska.
Technical facilities: 10-w TPO, 0.055-kw ERP, 20-ft. above ground, 40-ft. above sea level, lat. 55° 07' 42", long. 161° 34' 20".
Transmitter: Metlakatla School.
Equipment: Television Technology transmitter; Scala antenna.
- Meyers Chuck—K09TI**, State of Alaska.
Technical facilities: 10-w TPO, 0.055-kw ERP, lat. 55° 44' 28", long. 132° 15' 14".
Equipment: Television Technology transmitter; Scala antenna.
- Minchumina—K05IK**, State of Alaska.
Technical facilities: 10-w TPO, 0.03-kw ERP, 20-ft. above ground, 670-ft. above sea level, lat. 63° 52' 59", long. 152° 18' 45".
Transmitter: Alascom Office, Minchumina.
Equipment: Television Technology transmitter; Scala antenna.
- Minchumina—K09SZ**, State of Alaska.
Technical facilities: 10-w TPO, 0.055-kw ERP, 20-ft. above ground, 670-ft. above sea level, lat. 63° 52' 59", long. 152° 18' 45".
Transmitter: Alascom Office, Minchumina.
Equipment: Television Technology transmitter; Scala antenna.
- Minto—K13TK**, State of Alaska.
Technical facilities: 10-w TPO, 0.055-kw ERP, 20-ft. above ground, 435-ft. above sea level, lat. 65° 09' 10", long. 149° 20' 23".
Transmitter: Alascom Earth Station, Minto.
Equipment: Television Technology transmitter; Scala antenna.
- Moose Pass—K15AP**, State of Alaska.
Technical facilities: 0.28-kw ERP, lat. 60° 14' 13", long. 149° 21' 28".
- Mosquito Lake—K13UM**, State of Alaska.
Technical facilities: 0.060-kw ERP, lat. 59° 27' 32", long. 136° 01' 24".
- Mountain Village—K13TJ**, State of Alaska.
Technical facilities: 10-w TPO, 0.055-kw ERP, 20-ft. above ground, 120-ft. above sea level, lat. 62° 05' 18", long. 163° 43' 35".
Transmitter: Alascom Earth Station, Mountain Village.
Equipment: Television Technology transmitter; Scala antenna.
- Naknek—K13TZ**, State of Alaska.
Technical facilities: 10-w TPO, 0.044-kw ERP, 150-ft. above ground, 195-ft. above sea level, lat. 58° 44' 35", long. 156° 57' 57".
Transmitter: 1.7-mi. E of Naknek on Naknek King Solomon.
Equipment: Television Technology transmitter; Scala antenna.
- Napakiak—K10MR**, State of Alaska.
Technical facilities: 0.01-kw ERP, lat. 60° 41' 36", long. 161° 57' 50".
- Napaskiak—K02MZ**, State of Alaska.
Technical facilities: 0.04-kw ERP, lat. 60° 41' 48", long. 161° 57' 13".
- Napaskiak—K07SJ**, State of Alaska.
Technical facilities: 10-w TPO, 0.055-kw ERP, 20-ft. above ground, 40-ft. above



UHF, VHF, ITFS/MMDS
Broadcast / Tower / Studio
Products and Service
Turnkey Systems Since 1960

PO Box 68 • White Haven, PA 18661 • 717-443-9575
1-800-233-6193
FAX 717-443-9257

sea level, lat. 60° 41' 48", long. 161° 57' 13".
Transmitter: Napaskiak School.
Equipment: Television Technology transmitter; Scala antenna.

Naukati Bay—K09TJ, State of Alaska.
Technical facilities: 10-w TPO, 0.055-kw ERP, 20-ft. above ground, 40-ft. above sea level, lat. 55° 52' 06", long. 133° 13' 03".
Transmitter: Naukati Bay School.
Equipment: Television Technology transmitter; Scala antenna.

Nelson Lagoon—K09QM, State of Alaska.
Technical facilities: 10-w TPO, 0.055-kw ERP, 20-ft. above ground, 50-ft. above sea level, lat. 56° 00' 07", long. 161° 12' 07".
Transmitter: Alascom Earth Station, Nelson Lagoon.
Equipment: Television Technology transmitter; Scala antenna.

Nenana—K55DE, State of Alaska.
Technical facilities: 10-w TPO, 0.067-kw ERP, 85-ft. above ground, 445-ft. above sea level, lat. 64° 33' 15", long. 149° 05' 06".
Transmitter: State Hwy. Maintenance Station, Nenana.
Equipment: Television Technology transmitter; Scala antenna.

New Stuyahok—K09QV, State of Alaska.
Technical facilities: 10-w TPO, 0.054-kw ERP, 20-ft. above ground, 160-ft. above sea level, lat. 59° 27' 09", long. 157° 18' 31".
Transmitter: Alascom Earth Station, New Stuyahok.
Equipment: Television Technology transmitter; Scala antenna.

Newtok—K02LN, State of Alaska.
Technical facilities: 10-w TPO, 0.043-kw ERP, 20-ft. above ground, 40-ft. above sea level, lat. 60° 56' 29", long. 164° 37' 44".
Transmitter: Newtok School, Newtok.
Equipment: Television Technology transmitter; Scala antenna.

Nightmute—K10LU, State of Alaska.
Technical facilities: 10-w TPO, 0.043-kw ERP, 20-ft. above ground, 40-ft. above sea level, lat. 60° 29' 48", long. 164° 43' 29".
Transmitter: Clinic Bldg., Nightmute.
Equipment: Television Technology transmitter; Scala antenna.

Nikolai—K04MB, State of Alaska.
Technical facilities: 10-w TPO, 0.043-kw ERP, 30-ft. above ground, 455-ft. above sea level, lat. 63° 00' 47", long. 154° 22' 19".
Transmitter: Nikolai School Bldg., Nikolai.
Equipment: Television Technology transmitter; Scala antenna.

Nikolski—K09RK, State of Alaska.
Technical facilities: 10-w TPO, 0.056-kw ERP, 20-ft. above ground, 50-ft. above sea level, lat. 52° 56' 27", long. 168° 51' 27".
Transmitter: Alascom Earth Station, Nikolski.
Equipment: Television Technology transmitter; Scala antenna.

Noatak—K07RI, State of Alaska.
Technical facilities: 10-w TPO, 0.055-kw ERP, 20-ft. above ground, 135-ft. above sea level, lat. 67° 34' 03", long. 162° 57' 58".
Transmitter: Alascom Earth Station, Noatak.
Equipment: Television Technology transmitter; Scala antenna.

Nome—K13UG, State of Alaska.
Technical facilities: 0.05-kw ERP, lat. 64° 29' 50", long. 165° 24' 05".

Nondalton—K09RQ, State of Alaska.
Technical facilities: 10-w TPO, 0.054-kw ERP, 20-ft. above ground, 295-ft. above sea level, lat. 59° 58' 28", long. 154° 50' 49".
Transmitter: Nondalton Community School, Nondalton.
Equipment: Television Technology transmitter; Scala antenna.

Noorvik—K09RU, State of Alaska.
Technical facilities: 10-w TPO, 0.057-kw ERP, 20-ft. above ground, 90-ft. above sea level, lat. 66° 50' 15", long. 161° 01' 50".
Transmitter: Alascom Earth Station, Noorvik.
Equipment: Television Technology transmitter; Scala antenna.

Northway—K02LB, Northway Village Council.
Technical facilities: 10-w TPO, 0.05-kw ERP, 80-ft. above ground, 1796-ft. above sea level, lat. 62° 58' 04", long. 141° 53' 34".
Transmitter: Community Bldg., Northway.
Equipment: Television Technology transmitter; Scala antenna.

Northway—K04KP, State of Alaska.
Technical facilities: 10-w TPO, 0.048-kw ERP, 20-ft. above ground, 1720-ft. above sea level, lat. 62° 57' 47", long. 141° 55' 57".
Transmitter: Northway Community School, Northway.
Equipment: Television Technology transmitter; Scala antenna.

Nuiqsut—K09RT, State of Alaska.
Technical facilities: 10-w TPO, 0.056-kw ERP, 20-ft. above ground, 70-ft. above sea level, lat. 70° 12' 39", long. 150° 59' 27".
Transmitter: Alascom Earth Station, Nuiqsut.
Equipment: Television Technology transmitter; Scala antenna.

Nulato—K02KW, State of Alaska.
Technical facilities: 10-w TPO, 0.043-kw ERP, 20-ft. above ground, 135-ft. above sea level, lat. 64° 43' 10", long. 158° 06' 10".
Transmitter: Alascom Earth Station, Nulato.
Equipment: Television Technology transmitter; Scala antenna.

Old Harbor—K13RN, State of Alaska.
Technical facilities: 10-w TPO, 0.054-kw ERP, 20-ft. above ground, 50-ft. above sea level, lat. 57° 12' 12", long. 153° 18' 09".
Transmitter: Alascom Earth Station, Old Harbor.
Equipment: Television Technology transmitter; Scala antenna.

Ouzinkie—K07QY, State of Alaska.
Technical facilities: 10-w TPO, 0.056-kw ERP, 20-ft. above ground, 45-ft. above

sea level, lat. 51° 55' 24", long. 152° 30' 00".
Transmitter: Ouzinkie Community School, Ouzinkie.
Equipment: Television Technology transmitter; Scala antenna.

Palmer—K27CA, Word of Life Fellowship Inc.
Technical facilities: 1000-w TPO, 6.65-kw ERP, 285-ft. above ground, 610-ft. above sea level, lat. 61° 35' 40", long. 149° 15' 50".
Transmitter: 0.37-mi. S of Palmer-Wasilla Rd., 4.7-mi. W of Palmer.

Paxson—K11QV, State of Alaska.
Technical facilities: 10-w TPO, 0.055-kw ERP, 20-ft. above ground, 2720-ft. above sea level, lat. 63° 01' 54", long. 145° 29' 35".
Transmitter: Paxson Hwy. 185, 0.5-mi. up Richardson Hwy.
Equipment: Television Technology transmitter; Scala antenna.

Pedro Bay—K13SV, State of Alaska.
Technical facilities: 10-w TPO, 0.054-kw ERP, 20-ft. above ground, 90-ft. above sea level, lat. 59° 47' 06", long. 154° 07' 09".
Transmitter: Alascom Office, Pedro Bay.
Equipment: Television Technology transmitter; Scala antenna.

Pelican—K09RM, State of Alaska.
Technical facilities: 10-w TPO, 0.055-kw ERP, 20-ft. above ground, 145-ft. above sea level, lat. 57° 57' 45", long. 136° 13' 51".
Transmitter: Pelican Community School, Pelican.
Equipment: Television Technology transmitter; Scala antenna.

Perryville—K04MA, State of Alaska.
Technical facilities: 10-w TPO, 0.043-kw ERP, 20-ft. above ground, 50-ft. above sea level, lat. 55° 54' 45", long. 159° 08' 34".
Transmitter: Perryville Community Hall, Perryville.
Equipment: Television Technology transmitter; Scala antenna.

Petersburg—K21CK, State of Alaska.
Technical facilities: 100-w TPO, 0.70-kw ERP, 105-ft. above ground, 180-ft. above sea level, lat. 56° 48' 55", long. 132° 57' 12".
Transmitter: Petersburg High School, 3rd & B Sts., Petersburg.

Pilot Point—K02LI, State of Alaska.
Technical facilities: 10-w TPO, 0.042-kw ERP, 20-ft. above ground, 30-ft. above sea level, lat. 57° 33' 53", long. 157° 34' 30".
Transmitter: School Power House, Pilot Point.
Equipment: Television Technology transmitter; Scala antenna.

Pilot Station—K15AU, State of Alaska.
Technical facilities: 10-w TPO, 0.163-kw ERP, 20-ft. above ground, 295-ft. above sea level, lat. 61° 52' 24", long. 162° 52' 34".

Pitka's Point—K02LV, State of Alaska.
Technical facilities: 10-w TPO, 0.043-kw ERP, 20-ft. above ground, 45-ft. above sea level, lat. 62° 01' 57", long. 163° 16' 55".
Equipment: Television Technology transmitter; Scala antenna.

Point Baker—K09SY, State of Alaska.
Technical facilities: 10-w TPO, 0.056-kw ERP, 20-ft. above ground, 50-ft. above sea level, lat. 56° 21' 14", long. 133° 37' 13".
Transmitter: Community Store, Point Baker.
Equipment: Television Technology transmitter; Scala antenna.

Point Hope—K09QN, State of Alaska.
Technical facilities: 10-w TPO, 0.054-kw ERP, 20-ft. above ground, 47-ft. above sea level, lat. 68° 20' 51", long. 166° 44' 16".
Transmitter: Alascom Earth Station, Point Hope.
Equipment: Television Technology transmitter; Scala antenna.

Point Lay—K09UC, State of Alaska.
Technical facilities: 0.05-kw ERP, lat. 69° 49' 00", long. 163° 04' 48".

Port Alice—K09TL, State of Alaska.
Technical facilities: 10-w TPO, 0.055-kw ERP, 20-ft. above ground, 40-ft. above sea level, lat. 55° 47' 59", long. 133° 35' 13".
Transmitter: Port Alice School.
Equipment: Television Technology transmitter; Scala antenna.

Port Alsworth—K07SH, State of Alaska.
Technical facilities: 10-w TPO, 0.054-kw ERP, 20-ft. above ground, 290-ft. above sea level, lat. 60° 12' 15", long. 154° 18' 52".
Transmitter: Glen Alsworth residence, Port Alsworth.
Equipment: Television Technology transmitter; Scala antenna.

Port Graham—K09QB, State of Alaska.
Technical facilities: 0.006-kw ERP, lat. 59° 20' 54", long. 151° 49' 29".
Transmitter: Community Center, Port Graham.
Equipment: Television Technology transmitter; Scala antenna.

Port Graham—K13SC, State of Alaska.
Technical facilities: 10-w TPO, 0.055-kw ERP, 57-ft. above ground, 107-ft. above sea level, lat. 59° 20' 54", long. 151° 49' 29".
Transmitter: Community Center, Port Graham.
Equipment: Television Technology transmitter; Scala antenna.

Port Heiden—K13SA, State of Alaska.
Technical facilities: 10-w TPO, 0.04-kw ERP, 32-ft. above ground, 92-ft. above sea level, lat. 56° 54' 47", long. 158° 40' 54".
Transmitter: Village Health Clinic, Port Heiden.

Low Power TV Stations—Alaska

- Equipment: Television Technology transmitter; Scala antenna.
- Port Lions**—K07RG, State of Alaska. Technical facilities: 10-w TPO, 0.056-kw ERP, 20-ft. above ground, 40-ft. above sea level, lat. 57° 52' 00", long. 152° 51' 53". Transmitter: Alascom Earth Station, Port Lions. Equipment: Television Technology transmitter; Scala antenna.
- Port Moller**—K07SO, State of Alaska. Technical facilities: 10-w TPO, 0.055-kw ERP, 20-ft. above ground, 40-ft. above sea level, lat. 57° 59' 22", long. 160° 34' 33". Transmitter: Port Moller High School. Equipment: Television Technology transmitter; Scala antenna.
- Port Protection**—K11QX, State of Alaska. Technical facilities: 10-w TPO, 0.055-kw ERP, 20-ft. above ground, 40-ft. above sea level, lat. 56° 19' 23", long. 133° 36' 44". Transmitter: Port Protection School. Equipment: Television Technology transmitter; Scala antenna.
- ★ **Portage Creek**—K07TU, State of Alaska. Technical facilities: 0.54-kw ERP, lat. 58° 54' 10", long. 157° 43' 08".
- Quinhagak**—K09SX, State of Alaska. Technical facilities: 10-w TPO, 0.054-kw ERP, 20-ft. above ground, 40-ft. above sea level, lat. 59° 44' 53", long. 161° 54' 47". Transmitter: Alascom Bldg., Quinhagak. Equipment: Television Technology transmitter; Scala antenna.
- Rampart**—K09RD, State of Alaska. Technical facilities: 10-w TPO, 0.055-kw ERP, 20-ft. above ground, 335-ft. above sea level, lat. 65° 30' 16", long. 150° 10' 09". Transmitter: Alascom Earth Station, Rampart. Equipment: Television Technology transmitter; Scala antenna.
- Red Devil**—K02LA, State of Alaska. Technical facilities: 10-w TPO, 0.043-kw ERP, 20-ft. above ground, 220-ft. above sea level, lat. 61° 47' 04", long. 157° 20' 00". Transmitter: Alascom Earth Station, Red Devil. Equipment: Television Technology transmitter; Scala antenna.
- ★ **Rowan Bay**—K09TC, State of Alaska. Technical facilities: 10-w TPO, 0.055-kw ERP, 20-ft. above ground, 40-ft. above sea level, lat. 56° 39' 50", long. 134° 16' 06". Transmitter: Rowan Bay School. Equipment: Television Technology transmitter; Scala antenna.
- Ruby**—K04KU, State of Alaska. Technical facilities: 10-w TPO, 0.052-kw ERP, 20-ft. above ground, 260-ft. above sea level, lat. 64° 44' 23", long. 155° 29' 09". Transmitter: Alascom Earth Station, Ruby. Equipment: Television Technology transmitter; Scala antenna.
- Russian Mission**—K09SH, State of Alaska. Technical facilities: 10-w TPO, 0.051-kw ERP, 20-ft. above ground, 90-ft. above sea level, lat. 61° 47' 11", long. 161° 19' 11". Transmitter: Native Store Warehouse, Russian Mission.
- St. George**—K09RE, State of Alaska. Technical facilities: 10-w TPO, 0.054-kw ERP, 20-ft. above ground, 140-ft. above sea level, lat. 56° 36' 12", long. 169° 32' 57". Transmitter: Alascom Earth Station, St. George. Equipment: Television Technology transmitter; Scala antenna.
- St. Mary's**—K13SX, State of Alaska. Technical facilities: 10-w TPO, 0.055-kw ERP, 20-ft. above ground, 135-ft. above sea level, lat. 62° 03' 07", long. 163° 10' 29". Transmitter: Alascom Earth Station, St. Mary's. Equipment: Emcee transmitter; Scala antenna.
- St. Michaels**—K09QX, State of Alaska. Technical facilities: 10-w TPO, 0.055-kw ERP, 20-ft. above ground, 50-ft. above sea level, lat. 63° 28' 43", long. 162° 02' 19". Transmitter: Alascom Earth Station, St. Michaels. Equipment: Television Technology transmitter; Scala antenna.
- St. Paul**—K09RB, State of Alaska. Technical facilities: 10-w TPO, 0.054-kw ERP, 20-ft. above ground, 120-ft. above sea level, lat. 57° 07' 14", long. 170° 28' 45". Transmitter: Alascom Earth Station, St. Paul. Equipment: Television Technology transmitter; Scala antenna.
- Sand Point**—K09RA, State of Alaska. Technical facilities: 10-w TPO, 0.051-kw ERP, 60-ft. above ground, 224-ft. above sea level, lat. 55° 21' 02", long. 160° 29' 14". Transmitter: Alascom Earth Station, Sand Point. Equipment: Television Technology transmitter; Scala antenna.
- Savoonga**—K07RD, State of Alaska. Technical facilities: 10-w TPO, 0.056-kw ERP, 20-ft. above ground, 50-ft. above sea level, lat. 63° 41' 45", long. 170° 28' 45". Transmitter: Alascom Earth Station, Savoonga. Equipment: Television Technology transmitter; Scala antenna.
- Scammon Bay**—K02LS, State of Alaska. Technical facilities: 10-w TPO, 0.043-kw ERP, 20-ft. above ground, 40-ft. above sea level, lat. 61° 50' 33", long. 165° 34' 46". Transmitter: Scammon Bay School. Equipment: Television Technology transmitter; Scala antenna.
- Selawik**—K09RL, State of Alaska. Technical facilities: 10-w TPO, 0.057-kw ERP, 20-ft. above ground, 55-ft. above sea level, lat. 66° 35' 56", long. 160° 00' 40". Transmitter: Alascom Earth Station, Selawik. Equipment: Television Technology transmitter; Scala antenna.
- Seward**—K17AC, Visual Entertainment Unlimited. Technical facilities: 100-w TPO, 0.827-kw ERP, 65-ft. above ground, 145-ft. above sea level, lat. 60° 06' 18", long. 149° 26' 20". Transmitter: Near corner of 5th Ave. & Adams St., Seward. Equipment: Television Technology transmitter; Scala antenna.
- Seward**—K55DD, State of Alaska. Technical facilities: 10-w TPO, 0.094-kw ERP, 71-ft. above ground, 118-ft. above sea level, lat. 60° 06' 12", long. 149° 26' 12". Transmitter: Seward Library Bldg., 5th & Adams, Seward. Equipment: Television Technology transmitter; Scala antenna.
- Shageluk**—K04KY, State of Alaska. Technical facilities: 10-w TPO, 0.051-kw ERP, 20-ft. above ground, 145-ft. above sea level, lat. 62° 39' 21", long. 159° 31' 48". Transmitter: Alascom Earth Station, Shageluk. Equipment: Television Technology transmitter; Scala antenna.
- Shaktolik**—K07QU, State of Alaska. Technical facilities: 10-w TPO, 0.055-kw ERP, 20-ft. above ground, 55-ft. above sea level, lat. 64° 21' 18", long. 161° 11' 22". Transmitter: Alascom Earth Station, Shaktolik. Equipment: Television Technology transmitter; Scala antenna.
- Sheep Mountain**—K12NO, State of Alaska. Technical facilities: 0.03-kw ERP, lat. 61° 47' 07", long. 147° 39' 48".
- Sheldon Point**—K11QR, State of Alaska. Technical facilities: 10-w TPO, 0.055-kw ERP, 20-ft. above ground, 40-ft. above sea level, lat. 62° 31' 56", long. 164° 50' 50". Equipment: Television Technology transmitter; Scala antenna.
- Shishmaref**—K09RZ, State of Alaska. Technical facilities: 10-w TPO, 0.054-kw ERP, 20-ft. above ground, 40-ft. above sea level, lat. 66° 15' 21", long. 166° 04' 10". Transmitter: Alascom Earth Station, Shishmaref. Equipment: Television Technology transmitter; Scala antenna.
- Shungnak**—K07RA, State of Alaska. Technical facilities: 10-w TPO, 0.057-kw ERP, 20-ft. above ground, 180-ft. above sea level, lat. 66° 53' 24", long. 157° 08' 01". Transmitter: Alascom Earth Station, Shungnak. Equipment: Television Technology transmitter; Scala antenna.
- Sitka**—K03GJ, State of Alaska. Technical facilities: 10-w TPO, 0.005-kw ERP, 80-ft. above ground, 41-ft. above sea level, lat. 57° 03' 09", long. 135° 20' 19". Equipment: Television Technology transmitter; Scala antenna.
- Skagway**—K11QE, State of Alaska. Technical facilities: 10-w TPO, 0.049-kw ERP, 80-ft. above ground, 105-ft. above sea level, lat. 59° 27' 13", long. 135° 19' 17". Transmitter: Waste Treatment Plant, Skagway. Equipment: Television Technology transmitter; Scala antenna.
- Slana**—K04KX, State of Alaska. Technical facilities: 10-w TPO, 0.047-kw ERP, 80-ft. above ground, 2270-ft. above sea level, lat. 62° 42' 27", long. 143° 58' 37". Transmitter: Slana Hwy. Station, Mile 60, Tok Hwy., Slana. Note: Operating as a translator; primary stations KTUU-TV Ch. 2, KAKM Ch. 7, KTVB Ch. 11, KIMO Ch. 13 Anchorage; KYUK-TV Ch. 4 Bethel; KUAC-TV Ch. 9 Fairbanks; KTOO-TV Ch. 3 Juneau.
- Slana**—K13SM, State of Alaska. Technical facilities: 10-w TPO, 0.049-kw ERP, 80-ft. above ground, 2270-ft. above sea level, lat. 62° 42' 27", long. 143° 58' 37". Transmitter: Slana Hwy. Station, Mile 60, Tok Hwy., Slana. Equipment: Television Technology transmitter; Scala antenna.
- Sleetmute**—K07SX, State of Alaska. Technical facilities: 0.054-kw ERP, lat. 61° 42' 12", long. 157° 10' 00".
- Stebbins**—K09RR, State of Alaska. Technical facilities: 10-w TPO, 0.054-kw ERP, 20-ft. above ground, 35-ft. above sea level, lat. 63° 31' 10", long. 162° 17' 15". Transmitter: Stebbins Community School, Stebbins. Equipment: Television Technology transmitter; Scala antenna.
- Steven's Village**—K09SV, State of Alaska. Technical facilities: 10-w TPO, 0.054-kw ERP, 20-ft. above ground, 380-ft. above sea level, lat. 61° 00' 32", long. 149° 05' 33". Transmitter: Alascom Office, Steven's Village. Equipment: Television Technology transmitter; Scala antenna.
- Stony River**—K13SE, State of Alaska. Technical facilities: 10-w TPO, 0.055-kw ERP, 20-ft. above ground, 250-ft. above sea level, lat. 61° 46' 59", long. 156° 35' 17". Transmitter: Community Center, Stony River. Equipment: Television Technology transmitter; Scala antenna.
- Takotna**—K04LN, State of Alaska. Technical facilities: 10-w TPO, 0.043-kw ERP, 30-ft. above ground, 430-ft. above sea level, lat. 56° 59' 21", long. 156° 03' 42". Transmitter: Takotna School Bldg., Takotna. Equipment: Television Technology transmitter; Scala antenna.
- Tanana**—K07RB, State of Alaska. Technical facilities: 10-w TPO, 0.054-kw ERP, 20-ft. above ground, 230-ft. above sea level, lat. 65° 10' 24", long. 152° 04' 38". Transmitter: Alascom Earth Station, Tanana. Equipment: Television Technology transmitter; Scala antenna.
- Tanunak**—K09SW, State of Alaska. Technical facilities: 10-w TPO, 0.054-kw ERP, 20-ft. above ground, 40-ft. above sea level, lat. 60° 35' 00", long. 165° 15' 32". Transmitter: Alascom Bldg., Tanunak. Equipment: Television Technology transmitter; Scala antenna.
- Tatitlek**—K13SJ, State of Alaska. Technical facilities: 10-w TPO, 0.052-kw ERP, 20-ft. above ground, 60-ft. above sea level, lat. 60° 51' 51", long. 146° 40' 38". Transmitter: Community School, Tatitlek.

Equipment: Television Technology transmitter; Scala antenna.

Telida—K13RO, State of Alaska.
Technical facilities: 10-w TPO, 0.055-kw ERP, 20-ft. above ground, 630-ft. above sea level, lat. 63° 23' 03", long. 153° 16' 34".

Transmitter: Alascom Earth Station, Telida.
Equipment: Television Technology transmitter; Scala antenna.

Teller—K09RO, State of Alaska.
Technical facilities: 10-w TPO, 0.054-kw ERP, 20-ft. above ground, 35-ft. above sea level, lat. 65° 15' 55", long. 166° 21' 50".

Transmitter: Teller Community School, Teller.
Equipment: Television Technology transmitter; Scala antenna.

Tenakee Springs—K07RH, State of Alaska.
Technical facilities: 10-w TPO, 0.053-kw ERP, 20-ft. above ground, 80-ft. above sea level, lat. 57° 46' 53", long. 135° 13' 08".

Transmitter: Alascom Earth Station, Tenakee Springs.
Equipment: Television Technology transmitter; Scala antenna.

Tetlin—K11QU, State of Alaska.
Technical facilities: 10-w TPO, 0.055-kw ERP, 20-ft. above ground, 1720-ft. above sea level, lat. 63° 08' 14", long. 142° 31' 28".

Transmitter: Tetlin High School.
Equipment: Television Technology transmitter; Scala antenna.

Thorne Bay—K07SN, State of Alaska.
Technical facilities: 10-w TPO, 0.055-kw ERP, 20-ft. above ground, 1720-ft. above sea level, lat. 55° 41' 08", long. 132° 31' 42".

Transmitter: Thorne Bay School.
Equipment: Television Technology transmitter; Scala antenna.

Note: Licensed as a translator.

Togiak—K09QU, State of Alaska.
Technical facilities: 10-w TPO, 0.056-kw ERP, 20-ft. above ground, 40-ft. above sea level, lat. 59° 03' 43", long. 160° 22' 33".

Transmitter: Alascom Earth Station, Togiak.
Equipment: Television Technology transmitter; Scala antenna.

Tok Junction—K07NC, Tok Community TV.
Technical facilities: 0.29-kw ERP, lat. 63° 19' 38", long. 142° 59' 48".

Tok/Tanacross/Tetlin—K13RR, State of Alaska.
Technical facilities: 10-w TPO, 0.030-kw ERP, 228-ft. above ground, 1863-ft. above sea level, lat. 63° 19' 38", long. 142° 59' 48".

Transmitter: State Hwy. maintenance station, Tok.
Equipment: Television Technology transmitter; Scala antenna.

Toksook Bay—K11QG, State of Alaska.
Technical facilities: 10-w TPO, 0.056-kw ERP, 20-ft. above ground, 60-ft. above sea level, lat. 60° 31' 53", long. 165° 06' 19".

Transmitter: Alascom Earth Station, Toksook Bay.
Equipment: Television Technology transmitter; Scala antenna.

Trapper Creek/Talkeetna—K24AG, State of Alaska.

Technical facilities: 10-w TPO, 0.003-kw ERP, 80-ft. above ground, 540-ft. above sea level, lat. 62° 19' 05", long. 150° 19' 00".

Transmitter: Trapper Creek.
Equipment: Television Technology transmitter; Scala antenna.

Tuluksak—K08ID, State of Alaska.
Technical facilities: 0.055-kw ERP, lat. 61° 06' 08", long. 60° 57' 30".

Tuntutuliak—K09TF, State of Alaska.
Technical facilities: 10-w TPO, 0.055-kw ERP, 20-ft. above ground, 40-ft. above sea level, lat. 60° 20' 38", long. 162° 39' 50".

Transmitter: Tuntutuliak School.
Equipment: Television Technology transmitter; Scala antenna.

Tyonek—K09QH, State of Alaska.
Technical facilities: 10-w TPO, 0.056-kw ERP, 20-ft. above ground, 70-ft. above sea level, lat. 61° 04' 03", long. 151° 08' 02".

Transmitter: Tyonek Public School, Tyonek.
Equipment: Acrodyne transmitter; Scala antenna.

Unalakleet—K09RC, State of Alaska.
Technical facilities: 10-w TPO, 0.052-kw ERP, 20-ft. above ground, 60-ft. above sea level, lat. 63° 52' 38", long. 160° 47' 15".

Transmitter: Alascom Earth Station, Unalakleet.
Equipment: Television Technology transmitter; Scala antenna.

Unalaska—K04KV, State of Alaska.
Technical facilities: 10-w TPO, 0.049-kw ERP, 20-ft. above ground, 51-ft. above sea level, lat. 53° 52' 44", long. 166° 32' 14".

Transmitter: Alascom Earth Station, Unalaska.
Equipment: Television Technology transmitter; Scala antenna.

Valdez—K15AI, State of Alaska.
Technical facilities: 10-w TPO, 0.12-kw ERP, 95-ft. above ground, 115-ft. above sea level, lat. 61° 07' 56", long. 146° 20' 07".

Transmitter: Alascom Earth Station, Valdez.
Equipment: Emcee transmitter; Scala antenna.

Venetie—K09TW, State of Alaska.
Technical facilities: 0.055-kw ERP, lat. 67° 07' 05", long. 146° 25' 14".

Wainwright—K09QO, State of Alaska.
Technical facilities: 10-w TPO, 0.055-kw ERP, 20-ft. above ground, 72-ft. above sea level, lat. 70° 38' 15", long. 160° 01' 24".

Transmitter: Alascom Earth Station, Wainwright.
Equipment: Television Technology transmitter; Scala antenna.

Wales—K02LT, State of Alaska.
Technical facilities: 0.04-kw ERP, lat. 65° 34' 35", long. 168° 00' 28".

Whales Pass—K07SI, State of Alaska.
Technical facilities: 10-w TPO, 0.055-kw ERP, 20-ft. above ground, 40-ft. above sea level, lat. 56° 06' 13", long. 133° 06' 40".

Transmitter: Whales Pass School.
Equipment: Television Technology transmitter; Scala antenna.

White Mountain—K11QT, State of Alaska.
Technical facilities: 10-w TPO, 0.055-kw ERP, 20-ft. above ground, 40-ft. above



UHF, VHF, ITFS/MMDS
Broadcast / Tower / Studio
Products and Service
Turnkey Systems Since 1960
1-800-233-6193
FAX 717-443-9257

sea level, lat. 64° 41' 06", long. 163° 24' 40".
Transmitter: White Mountain High School.
Equipment: Television Technology transmitter; Scala antenna.

★ **Whittier**—K09UB, State of Alaska.
Technical facilities: 10-w TPO, 0.055-kw ERP, 20-ft. above ground, 15-ft. above sea level, lat. 60° 46' 33", long. 148° 41' 15".

Transmitter: Alascom Earth Station, Whittier.
Equipment: Television Technology transmitter; Scala antenna.

★ **Wiseman**—K09TG, State of Alaska.
Technical facilities: 10-w TPO, 0.055-kw ERP, 20-ft. above ground, 1120-ft. above sea level, lat. 67° 24' 40", long. 150° 06' 32".

Transmitter: Wiseman High School.
Equipment: Television Technology transmitter; Scala antenna.

Womans Bay—K02ME, State of Alaska.
Technical facilities: 10-w TPO, 0.043-kw ERP, 20-ft. above ground, 100-ft. above sea level, lat. 57° 43' 23", long. 152° 31' 08".

Transmitter: Nyman Peninsula, Kodiak Coast Guard Station.
Equipment: Television Technology transmitter; Scala antenna.

Wrangell—K21AF, State of Alaska.
Technical facilities: 10-w TPO, 0.116-kw ERP, 150-ft. above ground, 10-ft. above sea level, lat. 56° 27' 14", long. 132° 22' 54".

Holds CP for change to 100-w TPO, 0.690-kw ERP, 135-ft. above ground, 144-ft. above sea level, BPTTL-850610LV.
Transmitter: Wrangell Cemetery, Wrangell.
Equipment: Emcee transmitter; Scala antenna.

Yakutat—K09UA, State of Alaska.
Technical facilities: 10-w TPO, 0.051-kw ERP, 20-ft. above ground, 65-ft. above sea level, lat. 59° 32' 00", long. 144° 10' 00".

Transmitter: Alascom Earth Station.
Equipment: Television Technology transmitter; Scala antenna.

ARIZONA

★ **Ajo**—K32BB, Mountain TV Network Inc.
Technical facilities: 0.92-kw ERP, lat. 32° 18' 44", long. 112° 42' 53".

★ **Ajo**—K36AW, Mountain TV Network Inc.
Technical facilities: 0.93-kw ERP, lat. 32° 18' 44", long. 112° 42' 53".

★ **Bitter & Lechee**—K67EY, Navajo Nation.
Technical facilities: 100-w TPO, 1.22-kw ERP, 49-ft. above ground, 6703-ft. above sea level, lat. 36° 41' 51", long. 111° 37' 45".

Transmitter: 2.7-mi. N of Bitter Springs.
Bullhead City—K18CB, Howard F. Roycroft.
Technical facilities: 100-w TPO, 2.54-kw ERP, 66-ft. above ground, 488-ft. above

sea level, lat. 35° 14' 50", long. 114° 44' 35".
Transmitter: 11.8-mi. NW of Bullhead City.

★ **Bullhead City**—K24BS, Localvision.
Technical facilities: 20-w TPO, 0.348-kw ERP, 99-ft. above ground, 930-ft. above sea level, lat. 35° 05' 47", long. 114° 34' 04".

Transmitter: Radar Hill, near E. Oatman, 5-mi. SSE of Bullhead.
Bullhead City—K26AQ, Colorado River Bcstg. Inc. Phone: 602-763-8826.

Technical facilities: 1.74-kw ERP, lat. 35° 05' 47", long. 114° 34' 04".
Began Operation: October 1, 1987.
Planned locally originated programming: Community programming; city council meetings; local special events; documentaries; ethnic; game shows; horror shows; music; music video clips; news; public affairs; specials; hunting & fishing show; sports magazine; talent shows; talk shows; variety shows; weather.
Planned satellite programming: Movies; music videos; news; sports.
Advertising: Yes. Rates: \$ 75.00/30 Sec.; \$500.00/Hour.
Represented (sales): William McPhee.
Represented (legal): James Wyss.
Personnel: Angela Parker; Scott Parker.

Bullhead City—K38CG, Robert H. Gray.
Technical facilities: 100-w TPO, 0.528-kw ERP, 43-ft. above ground, 3645-ft. above sea level, lat. 35° 02' 09", long. 114° 22' 14".

Transmitter: 12-mi. SE of Bullhead City.
★ **Camp Verde**—K18DD, Central State Communications.
Technical facilities: 1000-w TPO, 10-kw ERP, 92-ft. above ground, 11,670-ft. above sea level, lat. 34° 41' 14", long. 112° 07' 00".

Transmitter: Mingus Mountain electronic site, Camp Verde.
★ **Casa Grande**—K53DJ, American TV Network Inc.
Technical facilities: 100-w TPO, 3.96-kw ERP, 39-ft. above ground, 2782-ft. above sea level, lat. 33° 00' 06", long. 111° 40' 30".

Transmitter: Sacaton Peak electronic site, 9.9-mi. NE of Casa Grande.
Chinle—K51AV, Navajo Nation. Phone: 602-724-3311.
Studio: Telecommunications Dept., Tsale, AZ 86556.

Technical facilities: 0.58-kw ERP, lat. 36° 17' 13", long. 109° 11' 16".
Equipment: Television Technology transmitter; Andrew antenna.
Satellite earth stations: 4 in operation; Scientific-Atlanta, 5-meter.

Began Operation: January 1, 1987.
Locally originated programming: Classified advertising; game shows; health; horror shows; religious; hunting & fishing show.
Planned locally originated programming: Art profiles; children's programming; community programming; city council meetings; local special events; documentaries; ethnic; educational; college courses; farm information; foreign

Low Power TV Stations—Arizona

- language programming; news; wire service news; character generated news; public access; public affairs; specials; sports; state university sports; talent shows; talk shows; variety shows; weather.
- Satellite programming: CNN; Commercial Sports Network; Country Music TV; movies; music videos; news; WGN-TV Chicago; WTBS Atlanta.
- Planned satellite programming: PBS.
- Advertising: No.
- Personnel: Curtis Sweet, general manager.
- Note: K40AP Tsaile, AZ, provides programming for all other Navajo Nation stations.
- ★ **Cottonwood**—K34CQ, Yavapai College. Technical facilities: 100-w TPO, 1.21-kw ERP, 59-ft. above ground, 7717-ft. above sea level, lat. 34° 41' 12", long. 112° 07' 00". Transmitter: Mingus Mountain, 2.6-mi. ESE of intersection of U.S. 89 alt. & Haywood Canyon Rd.
- Cottonwood**—K44CN, Scripps Howard Bcstg. Co. Technical facilities: 100-w TPO, 2.13-kw ERP, 49-ft. above ground, 7703-ft. above sea level, lat. 34° 41' 12", long. 112° 07' 00". Requests CP for change to 21.385-kw ERP. BPTTL-891208IV. Transmitter: Mingus Mountain. Note: Operating as a translator; primary station KNXV Phoenix, AZ
- ★ **Douglas**—K28DG, Elizabeth Y. & Robert L. Sufel. Technical facilities: 100-w TPO, 1.73-kw ERP, 56-ft. above ground, 7216-ft. above sea level, lat. 31° 28' 49", long. 109° 57' 30". Transmitter: 5 mi. NW of Bisbee.
- Duncan**—K33DA, Southern Greenlee County TV Assn. Inc. Technical facilities: 50-w TPO, 2.28-kw ERP, 39-ft. above ground, 6575-ft. above sea level, lat. 32° 53' 14", long. 109° 18' 49". Transmitter: Guthrie Peak, 17-mi. NW of Duncan.
- ★ **Duncan**—K35CP, Southern Greenlee County TV Assn. Inc. Technical facilities: 50-w TPO, 2.28-kw ERP, 39-ft. above ground, 6575-ft. above sea level, lat. 32° 53' 14", long. 109° 18' 49". Transmitter: Guthrie Park, 16.9-mi. NW of Duncan.
- Duncan**—K39CM, Southern Greenlee County TV Assn. Inc. Technical facilities: 50-w TPO, 2.28-kw ERP, 39-ft. above ground, 6575-ft. above sea level, lat. 32° 53' 14", long. 109° 18' 49". Transmitter: Guthrie Peak, 17-mi. NW of Duncan.
- Duncan**—K41CV, Southern Greenlee County TV Assn. Inc. Technical facilities: 100-w TPO, 2.28-kw ERP, 39-ft. above ground, 6575-ft. above sea level, lat. 32° 53' 14", long. 109° 18' 49". Transmitter: Guthrie Peak, 17-mi. NW of Duncan.
- Ehrenberg**—K53CJ, Group Seven Communications Inc. Technical facilities: 100-w TPO, 0.93-kw ERP, 125-ft. above ground, 3340-ft. above sea level, lat. 33° 34' 17", long. 114° 20' 55".
- Transmitter: Cunningham Mountain, 0.1-mi. WSW of intersection of Hwy. 95 & 10. Personnel: Maurice W. Coburn, pres.
- ★ **Flagstaff**—K05HT, Russell Communications. Phone: 714-992-0616. Studio: 2221 E. Spruce St., Flagstaff. Technical facilities: 10-w TPO, 0.03-kw ERP, 49-ft. above ground, 7020-ft. above sea level, lat. 35° 11' 40", long. 111° 37' 08". Transmitter: Flagstaff antenna farm.
- ★ **Flagstaff**—K09SS, Flagstaff Community TV Inc. Phone: 213-896-1680. Technical facilities: 10-w TPO, 0.098-kw ERP, 65-ft. above ground, 7175-ft. above sea level, lat. 35° 12' 20", long. 111° 39' 10". Transmitter: Observatory Mesa, Flagstaff. Equipment: Emcee transmitter; Bogner antenna. Planned locally originated programming: News; sports. Planned satellite programming: News; sports. Represented (legal): Booker Wade Jr.
- ★ **Flagstaff**—K20BN, Linda D. Clevenger. Technical facilities: 100-w TPO, 0.709-kw ERP, 302-ft. above ground, 7236-ft. above sea level, lat. 35° 11' 26", long. 111° 40' 12". Transmitter: 1.2-mi. SW of city.
- ★ **Flagstaff**—K22CO, Ted Tucker. Phone: 602-797-1008. Technical facilities: 30-w TPO, 0.762-kw ERP, 30-ft. above ground, 9285-ft. above sea level, lat. 35° 14' 26", long. 111° 35' 48". Transmitter: Mount Elden electronic site.
- ★ **Flagstaff**—K24BQ, Response Bcstg. Corp. Phone: 213-826-9550. Technical facilities: 1000-w TPO, 1.00-kw ERP, 40-ft. above ground, 9104-ft. above sea level, lat. 35° 14' 27", long. 111° 35' 59". Transmitter: Mount Elden, 4-mi. NE of Flagstaff, Coconino National Forest.
- ★ **Flagstaff**—K28AQ, Orion Broadcast Group. Technical facilities: 12.50-kw ERP, lat. 35° 14' 27", long. 111° 35' 48".
- ★ **Flagstaff**—K48CD, American TV Network Inc. Phone: 619-541-0506. Technical facilities: 100-w TPO, 0.707-kw ERP, 49-ft. above ground, 9348-ft. above sea level, lat. 35° 14' 25", long. 111° 36' 02". Transmitter: Mount Elden, TV Hill.
- ★ **Flagstaff**—K56CB, Response Bcstg. Corp. Technical facilities: 1.00-kw ERP, lat. 35° 14' 27", long. 111° 35' 59".
- Flagstaff**—K62BA, Trinity Bcstg. of Arizona Inc. Phone: 714-832-2950. Technical facilities: 100-w TPO, 9.60-kw ERP, 95-ft. above ground, 9270-ft. above sea level, lat. 35° 14' 28", long. 111° 36' 35". Requests CP for change to 1000-w TPO. BPTTL-870702TT. Transmitter: Mount. Elden communications site, 2-mi. N of Flagstaff. Note: Operating as translator; primary station KPAZ-TV, Ch. 21, Phoenix, AZ.
- ★ **Florence/Globe**—K14HP, Generic Television. Technical facilities: 1000-w TPO, 9.60-kw ERP, 53-ft. above ground, 7877-ft. above sea level, lat. 33° 17' 37", long. 110° 50' 09". Transmitter: Pinal Peak, approx. 5-mi. S of Globe.
- ★ **Florence/Superior**—K25CB, Owen Bcstg. Enterprises. Technical facilities: 1000-w TPO, 4.59-kw ERP, 33-ft. above ground, 7881-ft. above sea level, lat. 33° 17' 37", long. 110° 50' 09". Transmitter: 8-mi. S of Pinal Mountain.
- ★ **Globe**—K29BI, Mountain TV Network Inc. Technical facilities: 100-w TPO, 0.90-kw ERP, 95-ft. above ground, 4511-ft. above sea level, lat. 33° 24' 59", long. 110° 45' 18". Transmitter: 1.5-mi. NE of Globe.
- ★ **Globe**—K41BC, Mountain TV Network Inc. Technical facilities: 0.95-kw ERP, lat. 33° 24' 59", long. 110° 45' 18".
- ★ **Globe**—K47BU, Mountain TV Network Inc. Technical facilities: 0.98-kw ERP, lat. 33° 24' 59", long. 110° 45' 18".
- Hilltop (Kingman)**—K36AX, Group Seven Communications Inc. Phone: 602-855-9445. Technical facilities: 13.80-kw ERP, lat. 35° 11' 47", long. 114° 03' 14". Transmitter: Radar Hill. Equipment: Television Technology transmitter; Bogner antenna. Began Operation: January 1, 1968. Personnel: Maurice W. Coburn, president.
- ★ **Holbrook**—K12MV, Midsouth Bcstrs. Technical facilities: 10-w TPO, 0.048-kw ERP, 150-ft. above ground, 5580-ft. above sea level, lat. 34° 53' 55", long. 110° 11' 30". Transmitter: KDJI(AM) tower site, Holbrook. Equipment: Emcee transmitter; Bogner antenna.
- ★ **Jacob Lake**—K32BZ, Tedford E. Kimbell. Technical facilities: 100-w TPO, 2.03-kw ERP, 98-ft. above ground, 8005-ft. above sea level, lat. 36° 43' 18", long. 112° 12' 57". Transmitter: 0.8-mi. N of Jacob Lake.
- ★ **Kayenta**—K54CR, Navajo Nation. Technical facilities: 20-w TPO, 0.14-kw ERP, 58-ft. above ground, 8265-ft. above sea level, lat. 36° 39' 03", long. 110° 15' 51". Transmitter: 4.7-mi. S of Kayenta. Planned locally originated programming: Art profiles; children's programming; classified advertising; community programming; city council meetings; local special events; documentaries; ethnic; educational; college courses; farm information; health; foreign language programming; news; wire service news; character generated news; public access; public affairs; specials; sports; hunting & fishing show; state university sports; talent shows; talk shows; variety shows; weather. Satellite programming: CNN; Commercial Sports Network; Country Music TV; movies; music videos; news; WTBS Atlanta; WWOR-TV New York. Note: K40AP Tsaile, AZ, will provide programming for all other Navajo Nation stations.
- ★ **Kingman**—K14AH, Stanfield-Gates Television Partnership. Technical facilities: 1000-w TPO, 19.54-kw ERP, 95-ft. above ground, 3872-ft. above sea level, lat. 35° 11' 49", long. 114° 02' 42". Transmitter: Radar Hill, Kingman. Equipment: Acrodyne transmitter; Bogner antenna. Represented (engineering): Robert Lloyd Hoover. Represented (legal): Cohen & Berfield.
- ★ **Kingman**—K18AV, Mountain TV Network Inc. Technical facilities: 0.65-kw ERP, lat. 35° 17' 07", long. 114° 07' 26". Transmitter: 8-mi. NW of Kingman.
- ★ **Kingman**—K26AM, Mountain TV Network Inc. Technical facilities: 0.68-kw ERP, lat. 35° 17' 07", long. 114° 07' 26". Transmitter: 8-mi. NW of Kingman.
- ★ **Kingman**—K44BY, Mountain TV Network. Technical facilities: 100-w TPO, 0.72-kw ERP, 95-ft. above ground, 5489-ft. above sea level, lat. 35° 17' 07", long. 114° 07' 26". Transmitter: 8-mi. NW of Kingman.
- ★ **Lake Havasu**—K10NI, American Television Network Inc. Technical facilities: 10-w TPO, 0.103-kw ERP, 75-ft. above ground, 656-ft. above sea level, lat. 34° 28' 30", long. 114° 24' 50". Transmitter: 0.2-mi. S of Needles Boat Landing Rd., Needles Boat Landing.
- ★ **Lake Havasu City**—K20CX, Eddie Robinson. Technical facilities: 1000-w TPO, 14.70-kw ERP, 220-ft. above ground, 764-ft. above sea level, lat. 34° 29' 41", long. 114° 20' 59". Transmitter: 7.5-mi. W of city.
- Lake Havasu City**—K23BJ, Group Seven Communications Inc. Phone: 602-855-5071. Technical facilities: 1000-w TPO, 7.4-kw ERP, 78-ft. above ground, 1286-ft. above sea level, lat. 34° 36' 11", long. 114° 22' 14". Transmitter: Goat Hill, 9.7-mi. N of Lake Havasu City. Personnel: Maurice W. Coburn, president.
- Lake Havasu City**—K25AL, Trinity Broadcasting Network. Technical facilities: 1.28-kw ERP, 80-ft. above ground, 500-ft. above sea level, lat. 34° 29' 28", long. 114° 19' 44". Equipment: Television Technology transmitter; Scala antenna. Satellite earth station: DX Engineering; General Instrument, Microtek receivers. Began Operation: June 4, 1985. Locally originated programming: Community programming; local special events; news; public affairs; religious; sports; hunting & fishing show; high school sports; talk shows. Satellite programming: 700 Club; INN; movies; Trinity Bcstg. Network. Planned satellite programming: Biznet; Wall Street Journal Report. Advertising: Yes. Rates: \$ 28.00/30 Sec.; \$50.00/Min.; \$180.00/Hour. Personnel: Richard D. Tatham, station manager; Mark A. Fresh, program director & account exec.
- ★ **Lake Havasu City**—K32CM, Dennis Macey. Technical facilities: 1000-w TPO, 31.20-kw ERP, 59-ft. above ground, 134-ft. above sea level, lat. 34° 36' 08", long. 114° 22' 13". Transmitter: Goat Mountain, 9-mi. N of Lake Havasu City.
- Lake Havasu City**—K45AJ, London Bridge Bcstg. Inc. Phone: 602-855-4098. Technical facilities: 100-w TPO, 1.184-kw ERP, 223-ft. above ground, 773-ft. above sea level, lat. 34° 29' 41", long. 114° 20' 59". Transmitter: 1720 Acoma Blvd., Lake Havasu City.

Equipment: Acrodyne transmitter; Bogner antenna.

Began Operation: December 1, 1984.
Locally originated programming: Community programming; news; sports; weather.

Satellite programming: Hit Video USA.
Advertising: Yes.
Represented (legal): Arent, Fox, Kintner, Plotkin & Kahn.

Personnel: Lee S. Shoblom, general manager; Lee R. Shoblom, station manager; Denise Shoblom, general sales manager; Mitch Strohmman, news director; Barbara Belknap, business manager.

★ **Mesa**—K63CR, International Bcst. Consultants.
Technical facilities: 2.46-kw ERP, lat. 33° 26' 42", long. 111° 37' 16".

★ **Nogales**—K56EE, Carrol McCarthy.
Technical facilities: 1.00-w TPO, 0.004-kw ERP, 46-ft. above ground, 4606-ft. above sea level, lat. 31° 23' 45", long. 110° 55' 21".
Transmitter: Mount Benedict, 3.9-mi. NNE of Nogales, 2.5-mi. E of U.S. Hwy. 19.

★ **Page**—K25CD, True Way Radio Communications.
Technical facilities: 100-w TPO, 4.68-kw ERP, 49-ft. above ground, 5938-ft. above sea level, lat. 37° 00' 23", long. 111° 41' 42".
Transmitter: 13.7-mi. WNW of Page on Cedar Mountain, UT, 5.5-mi. S of Glen Canyon.

Parker—K02MT, Hale Communications Inc. Phone: 602-669-6464.
Studio: 912 Joshua.

Technical facilities: 5.50-w TPO, 0.06-kw ERP, 1000-ft. above ground, 1665-ft. above sea level, lat. 34° 07' 22", long. 114° 12' 40".

Transmitter: Black Peak, 4.3-mi. SE of Parker.

Equipment: Scala antenna.
Satellite earth stations: Scientific-Atlanta; Winegard; Winegard receivers.

Began Operation: January 1, 1986.
Locally originated programming: Art profiles; community programming; city council meetings; local special events; ethnic; college courses; farm information; exercise; news; public affairs; religious; hunting & fishing show; variety shows; weather.

Planned locally originated programming: Children's programming; health; music video clips.

Advertising: Yes. Rates: \$ 14.00/30 Sec.; \$50.00/Hour.

Represented (engineering): Courtright Engineering.

Represented (legal): Arent, Fox, Kintner, Plotkin & Kahn.

Personnel: Gerald M. Hale, general manager; Deborah Hale, general sales manager; Margaret Hale, office manager & promotion director; Harold Brown, program director; Marilyn Hart, business manager.

★ **Phoenix**—K18CC, Ellen Bloom.
Technical facilities: 100-w TPO, 2.40-kw ERP, 56-ft. above ground, 4032-ft. above sea level, lat. 33° 34' 09", long. 112° 33' 33".
Transmitter: White Tank Mountains, W of Phoenix.

★ **Phoenix**—K25DM, Bcstg. Systems Inc.
Technical facilities: 1000-w TPO, 26.90-kw ERP, 115-ft. above ground, 1555-ft. above

sea level, lat. 33° 40' 51", long. 112° 04' 59".

Transmitter: 21617 N. 9th Ave.

Phoenix—K27AN, KUSK Inc. Phone: 602-234-2727. TWX: 910-240-1471.
Studio: 3211 Tower Rd., Prescott, AZ 86301.

Technical facilities: 1000-w TPO, 22.28-kw ERP, 112-ft. above ground, 2723-ft. above sea level, lat. 33° 20' 00", long. 112° 03' 46".

Transmitter: South Mountain, 9-mi. S of downtown Phoenix.

Equipment: Television Technology transmitter; Bogner antenna.

Began Operation: March 1, 1986.

Locally originated programming: Music video clips; specials; sports; hunting & fishing show; state university sports; high school sports; sports magazine; variety shows. Home Shopping Spree.
Satellite programming: CNN; Commercial Sports Network; sports; syndicated programming.

Advertising: Yes. Rates: \$ 175.00/30 Sec.; \$250.00/Min.; \$1000/Hour.

Represented (sales): Hugh Wallace Inc.

Represented (engineering): Hammett & Edison.

Represented (legal): Cohn & Marks.

Personnel: Richard C. Howe, v.p. & general manager.

Note: Operating as a translator; primary station KUSK, Prescott, AZ.

Phoenix—K39BI, Arizona Christian Television System Inc. Phone: 602-264-3939.
Studio: 5757 N. Central Ave., Phoenix, AZ 85012.

Technical facilities: 1000-w TPO, 24.60-kw ERP, 80-ft. above ground, 2756-ft. above sea level, lat. 33° 20' 01", long. 112° 03' 45".

Transmitter: South Mountain, 7.5-mi. S of Phoenix.

Equipment: Television Technology transmitter; Bogner antenna.

Satellite earth station: Scientific-Atlanta.
Began Operation: June 7, 1987.

Locally originated programming: Religious.
Satellite programming: ACTS.

Advertising: Yes. Rates: \$400/Hour.

Represented (engineering): Alan Willas.

Represented (legal): May & Dunne.

Personnel: Rick Hooton, president & general manager.

★ **Phoenix**—K62DK, American TV Network Inc.
Technical facilities: 100-w TPO, 2.49-kw ERP, 39-ft. above ground, 4016-ft. above sea level, lat. 33° 34' 09", long. 112° 33' 33".
Transmitter: White Tank Mountain, 14.9-mi. W of Sun City.

★ **Phoenix**—K64CN, Buck Owens Production Co. Inc.
Technical facilities: 100-w TPO, 2.74-kw ERP, 79-ft. above ground, 2709-ft. above sea level, lat. 33° 19' 53", long. 112° 03' 53".
Transmitter: S. Mountain Park antenna farm.

Phoenix—K64DR, Broadcasting Systems Inc.
Technical facilities: 775-w TPO, 19.40-kw ERP, 105-ft. above ground, 2753-ft. above sea level, lat. 33° 19' 57", long. 112° 03' 55".
Transmitter: South Mountain, 2.2-mi. SE of Central Ave. & Dobbins Rd., Phoenix.

★ **Phoenix**—K68DA, James C. Connell.
Technical facilities: 10-w TPO, 0.08-kw ERP, 52-ft. above ground, 4035-ft. above sea



PO Box 68

White Haven, PA 18661

717-443-9575

1-800-233-6193

FAX 717-443-9257

UHF, VHF, ITFS/MMDS

Broadcast / Tower / Studio
Products and Service

Turnkey Systems Since 1960

level, lat. 33° 34' 09", long. 112° 33' 33".
Transmitter: White Tank Mountain.

★ **Prescott**—K14HC, United Entertainment Group Inc.

Technical facilities: 100-w TPO, 1.55-kw ERP, 69-ft. above ground, 6319-ft. above sea level, lat. 34° 32' 27", long. 112° 25' 40".
Transmitter: Badger Peak, 2.3-mi. E of Prescott.

★ **Prescott**—K26BY, Linda D. Clevenger.

Technical facilities: 100-w TPO, 0.72-kw ERP, 180-ft. above ground, 5370-ft. above sea level, lat. 34° 33' 03", long. 112° 27' 45".
Transmitter: KYCA(AM) transmitter site.

★ **Prescott**—K31CA, Mountain TV Network Inc.

Technical facilities: 100-w TPO, 0.923-kw ERP, 95-ft. above ground, 7723-ft. above sea level, lat. 34° 38' 10", long. 112° 33' 24".
Transmitter: Granite Mountain, 6-mi. NW of Prescott.

★ **Prescott**—K39CG, Yavapai College.

Technical facilities: 100-w TPO, 1.19-kw ERP, 26-ft. above ground, 6276-ft. above sea level, lat. 34° 32' 27", long. 112° 25' 40".
Transmitter: Badger Mountain, 1.6-mi. SE of intersection of U.S. Hwy. 89 & Hwy. 69.

★ **Prescott**—K43BZ, Howard Wapner.

Technical facilities: 1000-w TPO, 18.00-kw ERP, 171-ft. above ground, 5482-ft. above sea level, lat. 34° 33' 03", long. 112° 27' 45".
Transmitter: KYCA(AM) transmitter site.

★ **Prescott**—K49CX, Yavapai College.

Technical facilities: 100-w TPO, 1.19-kw ERP, 26-ft. above ground, 6276-ft. above sea level, lat. 34° 32' 27", long. 112° 25' 40".
Transmitter: Badger Mountain, 1.6-mi. SE of intersection of U.S. Hwy. 89 & AZ Hwy. 69.

Quartzsite—K39BV, American TV Network Inc.

Technical facilities: 0.02-kw ERP, lat. 33° 41' 48", long. 114° 13' 08".

Quartzsite—K41CE, American TV Network Inc.

Technical facilities: 0.02-kw ERP, lat. 33° 41' 48", long. 114° 13' 08".

Quartzsite—K43CA, American TV Network Inc.

Technical facilities: 20-w TPO, 0.222-kw ERP, 89-ft. above ground, 965-ft. above sea level, lat. 33° 40' 03", long. 114° 11' 30".
Transmitter: Intersection of U.S. Hwys. 95 & I-10, Quartzsite.

Rock Point—K56CC, Rock Point School Inc. Phone: 602-659-4221.

Technical facilities: 0.03-kw ERP, lat. 36° 43' 01", long. 109° 37' 15".
Began Operation: March 1, 1987.

★ **Shonto**—K40BZ, Gospel Overseas Television Network Inc.

Technical facilities: 100-w TPO, 1.10-kw ERP, 99-ft. above ground, 7041-ft. above sea level, lat. 36° 37' 20", long. 110° 34' 30".

Transmitter: White Post, 5-mi. E of Shonto.
Satellite programming: Religious; Trinity Bcstg. Network.

★ **Shonto & Tonalea**—K38CX, Navajo Bible Believers.

Technical facilities: 100-w TPO, 1.10-kw ERP, 417-ft. above ground, 7628-ft. above sea level, lat. 36° 32' 38", long. 110° 29' 44".

Transmitter: Rd. 41, 1-mi S of intersection of Hwy. 160 & 564.

★ **Sierra Vista**—K33CG, Richard Richards.

Technical facilities: 37-w TPO, 0.001-kw ERP, 72-ft. above ground, 7230-ft. above sea level, lat. 31° 28' 58", long. 109° 57' 29".
Transmitter: Atop Mule Mountain.

South Phoenix—K69FM, Faith That Pleases God Church Corp.

Technical facilities: 307.60-w TPO, 3.50-kw ERP, 118-ft. above ground, 7266-ft. above sea level, lat. 33° 19' 57", long. 112° 03' 55".

Transmitter: 2.2-mi. SE of intersection of Central Ave. & Dobbins Rd., on South Mountain.

Tsailie—K40AP, Navajo Nation. Phone: 602-724-3311.

Technical facilities: 0.23-kw ERP, lat. 36° 17' 13", long. 109° 11' 16".

Began Operation: March 1, 1987.

Locally originated programming: Art profiles; children's programming; classified advertising; community programming; city council meetings; local special events; documentaries; ethnic; educational; college courses; farm information; health; news; wire service news; character generated news; public access; public affairs; specials; sports; hunting & fishing show; state university sports; talent shows; talk shows; variety shows; weather.

Satellite programming: CNN; Commercial Sports Network; Country Music TV; movies; music videos; news; WGN-TV Chicago; WTBS Atlanta.

Planned satellite programming: PBS.
Personnel: Curtis Sweet, director.

Note: K40AP provides programming for all other Navajo Nation stations.

★ **Tucson**—K14HR, Hispanic Bcstrs. of Tucson. Phone: 602-322-6888.

Technical facilities: 934-w TPO, 9.99-kw ERP, 174-ft. above ground, 8665-ft. above sea level, lat. 32° 24' 54", long. 110° 42' 56".

Transmitter: Mount Bigelow, Coronado National Forest, S.G. Communication site.

★ **Tucson**—K21CX, Jana Tucker.

Technical facilities: 1000-w TPO, 10.00-kw ERP, 180-ft. above ground, 8675-ft. above sea level, lat. 32° 24' 54", long. 110° 42' 56".

Transmitter: Mount Bigelow electronic site, 22-mi. N of intersection of Interstates 10 & 19.

Low Power TV Stations—Arizona

★ **Tucson**—K23CD, Ponyland Bcstg. Co. Technical facilities: 1000-w TPO, 18.20-kw ERP, 85-ft. above ground, 8615-ft. above sea level, lat. 32° 24' 55", long. 110° 42' 54".
Transmitter: Mount Bigelow, 18-mi. NE of Tucson.

★ **Tucson**—K34BM, American Christian TV System Inc. Technical facilities: 100-w TPO, 0.54-kw ERP, 269-ft. above ground, 2650-ft. above sea level, lat. 32° 14' 56", long. 111° 06' 57".
Transmitter: 7120 W. Lost Canyon Rd.

★ **Tucson**—K43CW, Ted Tucker. Technical facilities: 1000-w TPO, 10-kw ERP, 180-ft. above ground, 8675-ft. above sea level, lat. 32° 24' 54", long. 110° 42' 56".
Transmitter: Mount Bigelow electronic site, 22-mi. N of I-10 & I-19.

Tucson—K57BD, Trinity Bcstg. Network Inc. Phone: 714-832-2950. Technical facilities: 100-w TPO, 1.30-kw ERP, 200-ft. above ground, 4421-ft. above sea level, lat. 32° 14' 55", long. 110° 06' 57".
Transmitter: Tucson Mountains.
Began Operation: January 1, 1981.
Note: Operating as translator; primary station, KPAZ-TV, Ch. 21, Phoenix, AZ.

★ **Vernon**—K20BJ, Mountain TV Network Inc. Technical facilities: 100-w TPO, 0.65-kw ERP, 93-ft. above ground, 8344-ft. above sea level, lat. 34° 15' 06", long. 109° 35' 06".
Transmitter: 6-mi. E of Vernon.

★ **Vernon**—K22AM, Mountain TV Network Inc. Technical facilities: 0.66-kw ERP, lat. 34° 15' 06", long. 109° 35' 06".

★ **Vernon**—K24BI, Mountain TV Network Inc. Technical facilities: 0.66-kw ERP, lat. 34° 15' 06", long. 109° 35' 06".

★ **Vernon**—K30AZ, Mountain TV Network Inc. Technical facilities: 0.69-kw ERP, lat. 34° 15' 06", long. 109° 35' 06".

Vernon—K32BA, Mountain TV Network Inc. Technical facilities: 0.69-kw ERP, lat. 34° 15' 06", long. 109° 35' 06".

Window Rock—K44BB, Navajo Nation. Phone: 602-724-3311. Technical facilities: 4.00-kw ERP, lat. 35° 33' 36", long. 109° 06' 30".
Transmitter: Window Rock, AZ.
Began Operation: September 1, 1986.
Locally originated programming: Art profiles; children's programming; classified advertising; community programming; city council meetings; local special events; documentaries; ethnic; educational; college courses; farm information; health; foreign language programming; news; wire service news; character generated news; public access; public affairs; specials; sports; hunting & fishing show; state university sports; talent shows; talk shows; variety shows; weather.
Satellite programming: CNN; Commercial Sports Network; Country Music TV; movies; music videos; news; WGN-TV Chicago; WTBS Atlanta.
Planned satellite programming: PBS.
Note: K40AP Tsaile, AZ provides programming for all other Navajo Nation stations.

★ **Yuma**—K46CI, Carroll McCarthy. Technical facilities: 10-w TPO, 0.045-kw ERP, 148-ft. above ground, 331-ft. above sea level, lat. 32° 34' 00", long. 114° 38' 51".
Transmitter: 2753 W. 24th St., Yuma.

★ **Yuma**—K52DA, American Television Network Inc. Technical facilities: 1.00-w TPO, 0.01-kw ERP, 16-ft. above ground, 1716-ft. above sea level, lat. 32° 40' 24", long. 114° 20' 13".
Transmitter: BLM electronic site, Telegraph Peak, 16.9-mi. E of Yuma, 0.5-mi. N of I-8.

ARKANSAS

★ **Appleton**—K08LH, Arkansas Rural TV Co-op Co. Technical facilities: 66.30-w TPO, 0.07-kw ERP, 85-ft. above ground, 2034-ft. above sea level, lat. 35° 29' 11", long. 92° 52' 52".
Transmitter: White Oak Mountain, 0.85-mi. N of Appleton.

★ **Arkadelphia**—K14ID, David Jones, a general partnership. Technical facilities: 735-w TPO, 8.00-kw ERP, 118-ft. above ground, 302-ft. above sea level, lat. 34° 06' 39", long. 93° 03' 01".
Transmitter: 0.8 miles S of Arkadelphia.

★ **Augusta**—W20AI, Mountain TV Network Inc. Technical facilities: 100-w TPO, 0.52-kw ERP, 95-ft. above ground, 302-ft. above sea level, lat. 35° 14' 19", long. 91° 29' 22".
Transmitter: 8.1-mi. SW of Augusta.

★ **Augusta**—K32CX, Mountain TV Network. Technical facilities: 100-w TPO, 0.55-kw ERP, 85-ft. above ground, 302-ft. above sea level, lat. 35° 14' 19", long. 91° 29' 22".
Transmitter: 8-mi. SW of Augusta.

★ **Augusta**—K58DC, Mountain TV Network Inc. Technical facilities: 100-w TPO, 0.60-kw ERP, 95-ft. above ground, 302-ft. above sea level, lat. 35° 14' 19", long. 91° 29' 22".
Transmitter: 8.1-mi. SW of Augusta.

★ **Batesville**—K10NO, Arkansas Rural TV Co-op Co. Technical facilities: 10-w TPO, 0.08-kw ERP, 499-ft. above ground, 1358-ft. above sea level, lat. 35° 53' 27", long. 91° 44' 01".
Transmitter: 1.5-mi. NE of Cushman.

Batesville—K12MY, Pat Lea. Phone: 501-793-3861. Technical facilities: 10-w TPO, 0.094-kw ERP, 188-ft. above ground, 450-ft. above sea level, lat. 35° 45' 39", long. 91° 38' 16".
Transmitter: KBTA(AM) site, Batesville.
Planned locally originated programming: Health; news; public affairs; sports.
Advertising: Planned.
Personnel: Joe M. Biard, general manager.

★ **Batesville**—K57EH, Linda D. Clevenger. Technical facilities: 100-w TPO, 0.734-kw ERP, 197-ft. above ground, 646-ft. above sea level, lat. 35° 44' 40", long. 91° 38' 21".
Transmitter: 2-mi. S of city.

★ **Batesville**—K61EG, Linda D. Clevenger. Technical facilities: 100-w TPO, 0.734-kw ERP, 197-ft. above ground, 646-ft. above

sea level, lat. 35° 44' 40", long. 91° 38' 21".
Transmitter: 2-mi. S of city.

Bentonville—K67EO, The Times Southwest Bcstg. Inc. Phone: 501-783-3131. Fax: 783-3131 Ext. 255. Technical facilities: 1000-w TPO, 14.00-kw ERP, 336-ft. above ground, 1578-ft. above sea level, lat. 36° 23' 36", long. 94° 10' 53".
Transmitter: 0.8-mi. E of J St., 0.74-mi. N of Bentonville boundary.
Equipment: Acrodyne transmitter; Bogner antenna.
Represented (sales): Katz Television.
Represented (engineering): Jules Cohen & Assoc.
Represented (legal): Koteen & Naftalin.

★ **Blytheville**—K33BO, Sudbury Services Inc. Technical facilities: 67-w TPO, 1.00-kw ERP, 174-ft. above ground, 427-ft. above sea level, lat. 35° 55' 30", long. 89° 52' 18".
Transmitter: Hwy. 18, 1.5-mi. E of Blytheville.

★ **Camden**—K13VZ, Arkansas Rural TV Co-op Co. Technical facilities: 10-w TPO, 0.106-kw ERP, 167-ft. above ground, 338-ft. above sea level, lat. 33° 35' 13", long. 92° 49' 42".
Transmitter: 113 Madison Ave., Camden.

★ **Crossett**—K20CE, Blacks Desiring Media Inc. Technical facilities: 1000-w TPO, 36.70-kw ERP, 187-ft. above ground, 387-ft. above sea level, lat. 33° 46' 02", long. 91° 56' 01".
Transmitter: 12.6-mi. NW of Monticello at 319°T.

★ **De Queen**—K08KF, Communication Dynamics. Phone: 501-584-3435. Technical facilities: 0.175-kw ERP, lat. 34° 02' 48", long. 94° 21' 40".
Satellite programming: Trinity Bcstg. Network.
Personnel: Ronald Drye, director.

★ **El Dorado**—K05JI, Arkansas Rural TV Co-op Co. Technical facilities: 10-w TPO, 0.06-kw ERP, 558-ft. above ground, lat. 33° 16' 19", long. 92° 42' 12".
Transmitter: State Rte. 33, 5-mi. N of intersection of U.S. 82, El Dorado.

Fayetteville—K42BS, Trinity Bcstg. Network Inc. Phone: 714-832-2950. Technical facilities: 100-w TPO, 21.50-kw ERP, lat. 36° 03' 44", long. 94° 09' 29".
Holds CP for change to 1000-w TPO, 18.90-kw ERP, 98-ft. above ground, 1850-ft. above sea level, lat. 36° 01' 17", long. 94° 13' 04".
Transmitter: KKIX-FM transmitter site. BPTTL-880624TY.
Requests modification of CP for change to 1000-w TPO, 0.80-kw ERP, 135-ft. above ground, 1978-ft. above sea level, lat. 36° 01' 75", long. 94° 13' 11.50".
Transmitter: Kessler Mountain. BMTTL-900702IJ.
Began Operation: October 1, 1987.
Satellite programming: Trinity Bcstg. Network.

★ **Fayetteville**—K62DQ, The Times Southwest Bcstg. Inc. Phone: 501-783-3131. Fax: 501-783-3131. Technical facilities: 880-w TPO, 15.20-kw ERP, 387-ft. above ground, 1736-ft. above sea level, lat. 36° 08' 50", long. 94° 11' 14".

Transmitter: 2.6-mi. along a bearing of 137°T from intersection of State Rtes. 68 & 112.
Equipment: Television Technology transmitter; Antenna Technology antenna.
Represented (sales): Katz Television.
Represented (engineering): Jules Cohen & Associates.
Represented (legal): Koteen & Naftalin.

★ **Fort Smith**—K27DI, Pharis Bcstg. Inc. Technical facilities: 1000-w TPO, 40.40-kw ERP, 236-ft. above ground, 1027-ft. above sea level, lat. 35° 26' 50", long. 94° 21' 53".
Transmitter: Mount Vista, Watertank Rd., Van Buren.

Fort Smith—K46BZ, Pharis Bcstg. Inc. Phone: 501-785-4600. Fax: 501-785-4844. Studio: 523 Garrison Ave., Fort Smith, AR 72901. Technical facilities: 1000-w TPO, 20.80-kw ERP, 266-ft. above ground, 1056-ft. above sea level, lat. 35° 26' 50", long. 94° 21' 53".
Transmitter: Mount Vista, Watertank Rd., Van Buren.

Equipment: Television Technology transmitter; Bogner antenna.
Satellite earth station: Paraclipse.
Began Operation: October 20, 1989.
Locally originated programming: Children's programming; community programming; game shows; music; locally produced news; religion; specials; high school sports; weather.
Satellite programming: Hit Video USA; INN; FamilyNet; movies; music videos; news; sports; syndicated programming.
Advertising: Yes. Rates: \$100.00/30 Sec.; \$175.00/Min.
Personnel: Bill Pharis, sales; Don Patrick, engineering.

★ **Fort Smith**—K63EG, Pharis Bcstg. Inc. Technical facilities: 1000-w TPO, 16.90-kw ERP, 200-ft. above ground, 991-ft. above sea level, lat. 35° 26' 50", long. 94° 21' 53".
Transmitter: Mount Vista, Watertank Rd., Van Buren.

★ **Hackett**—K50CO, Pharis Bcstg. Inc. Technical facilities: 1000-w TPO, 18.50-kw ERP, 59-ft. above ground, 801-ft. above sea level, lat. 35° 12' 34", long. 94° 29' 10".
Transmitter: Backbone Mountain, 1.5-mi. SSW of Pocola, 3.9-mi. E of Hwy. 12.

★ **Hardy**—K14HO, Faith Productions. Technical facilities: 100-w TPO, 1.33-kw ERP, 151-ft. above ground, 689-ft. above sea level, lat. 36° 18' 23", long. 91° 30' 45".
Transmitter: Hwy. 175-S, Hardy, Jesus Is Lord Ministries grounds.

★ **Harrison**—K18CZ, Mountain TV Network Inc. Technical facilities: 100-w TPO, 0.73-kw ERP, 98-ft. above ground, 1398-ft. above sea level, lat. 36° 12' 56", long. 93° 05' 38".
Transmitter: 1-mi. SSE of Harrison.

★ **Harrison**—K54DF, Mountain TV Network Inc. Technical facilities: 100-w TPO, 0.64-kw ERP, 98-ft. above ground, 1398-ft. above sea level, lat. 36° 12' 56", long. 93° 05' 38".
Transmitter: 1-mi. SSE of Harrison.

★ **Harrison**—K62DI, Mountain TV Network. Technical facilities: 100-w TPO, 0.61-kw ERP, 98-ft. above ground, 1398-ft. above

Low Power TV Stations—California

- sea level, lat. 35° 27' 14", long. 118° 35' 37".
 Transmitter: Breckenridge Mountain, 21.8-mi. E of Bakersfield.
- ★ **Barstow**—K39CS, Katherine Estes Wilkerson.
 Technical facilities: 1000-w TPO, 7.09-kw ERP, 144-ft. above ground, 2152-ft. above sea level, lat. 34° 54' 21", long. 117° 00' 06".
 Transmitter: 1.3 mi. NE of city center at a heading of 60.77°T.
- ★ **Barstow**—K44BS, Biltmore Bcstg. Co.
 Technical facilities: 100-w TPO, 4.17-kw ERP, 56-ft. above ground, 3379-ft. above sea level, lat. 34° 58' 15", long. 117° 02' 22".
 Transmitter: Flash 2 Hill, Waterman Hills. Represented (engineering): Venture Technologies Group.
 Represented (legal): Arter & Hadden.
- ★ **Belridge**—K19CK, Belridge Elementary School District.
 Technical facilities: 10-w TPO, 1.3-kw ERP, 36-ft. above ground, 833-ft. above sea level, lat. 35° 26' 41", long. 119° 45' 47".
 Transmitter: 19447 Wagon Wheel Rd.
- Belridge**—K50CL, Belridge Elementary School District. Phone: 805-762-7381.
 Technical facilities: 100-w TPO, 1.16-kw ERP, 82-ft. above ground, 866-ft. above sea level, lat. 35° 26' 41", long. 119° 45' 47".
 Transmitter: 19447 Wagon Wheel Rd.
 Satellite earth station: Chapparral, 3.6-meter; Sierra receivers.
 Began Operation: July 1, 1989.
 Locally originated programming: Children's programming; educational; college courses; character generated news; specials.
 Planned locally originated programming: Documentaries.
 Satellite programming: CNN; Learning Channel.
 Planned satellite programming: C-SPAN; PBS.
 Represented (engineering): Kyle Northway.
 Represented (legal): Schwartz, Woods & Miller.
- ★ **Blythe**—K18CL, Palo Verde Valley TV Club Inc.
 Technical facilities: 100-w TPO, 1.07-kw ERP, 30-ft. above ground, 3337-ft. above sea level, lat. 33° 34' 12", long. 114° 20' 56".
 Transmitter: Cunningham Peak, 15-mi. E of Blythe, CA.
- ★ **Blythe**—K22BY, Palo Verde Valley TV Club Inc.
 Technical facilities: 100-w TPO, 1.06-kw ERP, 30-ft. above ground, 3333-ft. above sea level, lat. 33° 34' 12", long. 114° 20' 56".
 Transmitter: Cunningham Peak, 15-mi. E of Blythe.
- ★ **Blythe**—K24CE, Palo Verde Valley TV Club Inc.
 Technical facilities: 100-w TPO, 1.07-kw ERP, 30-ft. above ground, 3337-ft. above sea level, lat. 33° 34' 12", long. 114° 20' 56".
 Transmitter: Cunningham Peak, 15-mi. E of Blythe.
- ★ **Blythe**—K26CE, Palo Verde Valley TV Club Inc.
 Technical facilities: 100-w TPO, 1.07-kw ERP, 30-ft. above ground, 3337-ft. above sea level, lat. 33° 34' 12", long. 114° 20' 56".
 Transmitter: Cunningham Peak, 15-mi. E of Blythe.
- Transmitter: Cunningham Peak, 15-mi. E of Blythe.
- ★ **Blythe**—K280L, Millard V. Oakley.
 Technical facilities: 100-w TPO, 0.682-kw ERP, 151-ft. above ground, 410-ft. above sea level, lat. 33° 37' 16", long. 114° 35' 28".
 Transmitter: 681 N. Fourth St., Blythe.
- ★ **Blythe**—K30CY, Palo Verde Valley TV Club Inc.
 Technical facilities: 100-w TPO, 1.07-kw ERP, 30-ft. above ground, 3333-ft. above sea level, lat. 33° 34' 12", long. 114° 20' 56".
 Transmitter: Cunningham Peak, 14.9-mi. E of Blythe.
- ★ **Blythe**—K57EO, John F. Craven Jr.
 Technical facilities: 1000-w TPO, 1.2-kw ERP, 49-ft. above ground, 3281-ft. above sea level, lat. 33° 34' 12", long. 114° 20' 56".
 Transmitter: BLM electronic site, Cunningham Peak, Ehrenberg, AZ.
- ★ **Blythe**—K69FD, American TV Network Inc.
 Technical facilities: 100-w TPO, 1.2-kw ERP, 69-ft. above ground, 3304-ft. above sea level, lat. 33° 34' 12", long. 114° 20' 56".
 Transmitter: BLM Electronic site, Cunningham Peak, 10-mi. at 95°T from Ehrenberg.
- ★ **Brawley & Imperial**—K21CQ, American Television Network Inc.
 Technical facilities: 10-w TPO, 0.094-kw ERP, 151-ft. above ground, 85-ft. above sea level, lat. 32° 51' 44", long. 115° 33' 41".
 Transmitter: 310 W. Neckel Rd., Imperial.
- ★ **Carmel**—K330J, Peninsula Communications Inc.
 Technical facilities: 1000-w TPO, 12.8-kw ERP, 125-ft. above ground, 1325-ft. above sea level, lat. 36° 33' 10", long. 121° 47' 17".
 Transmitter: Saddle Rd., 8-mi. SE of Pacific Grove.
- ★ **Carmel**—K69FX, Peninsula Communications Inc.
 Technical facilities: 1000-w TPO, 12.3-kw ERP, 115-ft. above ground, 1309-ft. above sea level, lat. 36° 33' 09", long. 121° 47' 17".
 Transmitter: Saddle Rd., 8-mi. SE of Pacific Grove.
- ★ **Caspar**—K35BI, Alegria Bcstg. Corp.
 Technical facilities: 1.8-kw ERP, lat. 39° 18' 47", long. 123° 45' 49".
- ★ **Castle Gardens**—K39BW, Community Television.
 Technical facilities: 1000-w TPO, 28.3-kw ERP, 141-ft. above ground, 341-ft. above sea level, lat. 37° 20' 15", long. 120° 27' 30".
- ★ **Chico**—K15CX, Kidd Communications.
 Technical facilities: 1000-w TPO, 37.1-kw ERP, 217-ft. above ground, 3655-ft. above sea level, lat. 39° 57' 30", long. 121° 42' 48".
 Transmitter: Cohasset Ridge, near Chico.
- ★ **Chico**—K65EW, California-Oregon Bcstg. Inc.
 Technical facilities: 100-w TPO, 1.23-kw ERP, 49-ft. above ground, 249-ft. above sea level, lat. 39° 45' 19", long. 121° 50' 48".
 Transmitter: S side of Hwy. 99, Chico.
- ★ **Chico-Paradise**—K59EA, F2 Partnership.
 Technical facilities: 100-w TPO, 2.21-kw ERP, 175-ft. above ground, 1736-ft. above sea level, lat. 39° 47' 01", long. 121° 40' 37".
 Transmitter: 3.1-mi. from Paradise.
- China Lake**—K14AT, Indian Wells Valley TV Booster Inc. Phone: 619-939-2433.
 Technical facilities: 20-w TPO, 0.55-kw ERP, 20-ft. above ground, 2940-ft. above sea level, lat. 35° 39' 44", long. 117° 36' 12".
 Transmitter: Lone Butte transmitter site, 1-mi. E of China Lake golf course.
 Personnel: Edward R. Middlemiss, pres.
- ★ **Daggett**—K17CN, County of San Bernardino Service Area 40.
 Technical facilities: 1000-w TPO, 9.02-kw ERP, 174-ft. above ground, 2864-ft. above sea level, lat. 34° 53' 07", long. 116° 53' 45".
 Transmitter: Elephant Mountain, 1.7-mi. NNW of Daggett.
- Daggett**—K67AZ, County of San Bernardino. Phones: 619-256-6213; 714-383-3741.
 Technical facilities: 100-w TPO, 1.073-kw ERP, 190-ft. above ground, 2691-ft. above sea level, lat. 34° 53' 07", long. 116° 53' 45".
 Transmitter: Atop Elephant Mountain, approx. 1.7-mi. NNW of Daggett.
 Note: Licensed as a translator.
- Durham**—K20CO, California Oregon Bcstg. Inc. Phone: 916-243-7777. TWX: 916-243-6721. Fax: 916-243-0217.
 Technical facilities: 20-w TPO, 0.45-kw ERP, 36-ft. above ground, 194-ft. above sea level, lat. 39° 37' 30", long. 121° 47' 53".
 Transmitter: Taylor Rd., 1.9-mi. S of Ourham.
 Personnel: See KRCC-TV, Redding.
 Note: Operating as a translator; primary station KRCC-TV, Redding, CA.
- ★ **East Weed**—K330I, California Oregon Bcstg. Inc. Phones: 916-243-7777; 916-243-6721. Fax: 916-243-0217.
 Technical facilities: 100-w TPO, 0.354-kw ERP, 23-ft. above ground, 3724-ft. above sea level, lat. 41° 25' 01", long. 122° 23' 34".
 Transmitter: 0.7-mi. SW of Weed.
 Personnel: See KRCC-TV, Redding.
 Note: Operating as a translator; primary station KRCC-TV, Redding, CA.
- ★ **Eureka**—K560D, Alegria Bcstg. Corp.
 Technical facilities: 1000-w TPO, 51.3-kw ERP, 35-ft. above ground, 2803-ft. above sea level, lat. 40° 25' 26", long. 124° 07' 23".
 Transmitter: Mt. Pierce, 35-mi. S of Strafford.
- ★ **Fort Bragg**—K19CQ, Capital Foothills Bcstrs. I.
 Technical facilities: 1000-w TPO, 29.4-kw ERP, 79-ft. above ground, 866-ft. above sea level, lat. 39° 28' 03", long. 123° 45' 34".
 Transmitter: 3-mi. NE of Fort Bragg on Bald Hill.
- Fort Bragg**—K48BQ, Joseph M. Perez.
 Technical facilities: 100-w TPO, 0.995-kw ERP, 151-ft. above ground, 262-ft. above sea level, lat. 39° 26' 51", long. 123° 47' 53".
 Transmitter: On pole atop Leiser Bldg., 322 N. Main, Fort Bragg.
- Fortuna/Rio Dell**—K20CN, California-Oregon Bcstg. Inc. Phone: 916-243-7777.
 TWX: 916-243-6721. Fax: 916-243-0217.
 Technical facilities: 1000-w TPO, 8.07-kw ERP, 171-ft. above ground, 3251-ft. above sea level, lat. 40° 25' 12", long. 124° 05' 00".
 Transmitter: Monument Ridge, 5.5-mi. S of Rio Dell.
 Represented (sales): Blair Television; Art Moore Inc., regional.
 Represented (engineering): Lohnes & Culver.
 Represented (legal): Reed, Smith, Shaw & McClay.
 Personnel: Richard W. Green, gen. mgr.
 Note: Operating as a translator; primary station KAEF, Arcata, CA.
- ★ **Fresno**—K02NE, M & M Communications Inc. Phone: 904-456-9749.
 Technical facilities: 3-w TPO, 0.03-kw ERP, 125-ft. above ground, 3214-ft. above sea level, lat. 36° 44' 08", long. 119° 47' 10".
 Transmitter: 2220 Tulare St.
 Personnel: J. McMillen, pres.
- Fresno**—K04NJ, Green Communications.
 Technical facilities: 10-w TPO, 0.019-kw ERP, 308-ft. above ground, 500-ft. above sea level, lat. 36° 44' 10", long. 119° 47' 10".
 Transmitter: Golden State Plaza, 2200 Tulare St., Fresno.
- ★ **Fresno**—K09VH, Norma Levin.
 Technical facilities: 10-w TPO, 1.25-kw ERP, 59-ft. above ground, 3724-ft. above sea level, lat. 35° 44' 45", long. 119° 16' 57".
 Transmitter: Bear Mountain, 2-mi. NNW of Squaw Valley, Fresno.
- ★ **Fresno**—K11SV, Janet Jacobsen.
 Technical facilities: 10-w TPO, 0.202-kw ERP, 331-ft. above ground, 623-ft. above sea level, lat. 36° 44' 10", long. 119° 47' 10".
 Transmitter: 2220 Tulare St., Fresno.
- ★ **Fresno**—K13VL, Eric Jacobsen.
 Technical facilities: 10-w TPO, 0.109-kw ERP, 331-ft. above ground, 623-ft. above sea level, lat. 36° 44' 10", long. 119° 47' 10".
 Transmitter: 2220 Tulare St.
- Fresno**—K34AV, Family Television Inc. Phone: 707-745-1570.
 Technical facilities: 1000-w TPO, 7.69-kw ERP, 256-ft. above ground, 551-ft. above sea level, lat. 36° 44' 10", long. 119° 47' 10".
 Transmitter: 2200 Tulare St., Fresno.
 Personnel: Billie Viglione, pres.; Marjory McConnell, v.p.; Marilyn Miller, secy.-treas.
- Fresno**—K56DZ, National Minority TV Inc. Phone: 714-832-2950. Tel.: 333892. TBNIRIN. Fax: 714-730-3568.
 Technical facilities: 1000-w TPO, 12.5-kw ERP, 236-ft. above ground, 532-ft. above sea level, lat. 36° 44' 10", long. 119° 47' 10".
 Transmitter: 2220 Tulare St., Fresno.
 Equipment: Television Technology transmitter; Scala antenna.
 Satellite earth station: Scientific-Atlanta, 3.2-meter; Scientific-Atlanta receivers.
 Represented (legal): May & Ounne.
- ★ **Goleta**—K26BF, Goleta LPTV Corp.
 Technical facilities: 1000-w TPO, 10.764-kw ERP, 43-ft. above ground, 2408-ft. above sea level, lat. 34° 28' 15", long. 119° 40' 33".
 Transmitter: 7.5 mi NE of Gibraltar Rd. at Rattlesnake Pass, 1-mi. N of Santa Barbara.

- Grass Valley—K20BV**, Sierra Joint Junior College District.
 Technical facilities: 82.45-w TPO, 0.5-kw ERP, 72-ft. above ground, 2864-ft. above sea level, lat. 39° 14' 01", long. 121° 03' 18".
 Transmitter: 0.2-mi. E of Ridge Rd. & Hughes Rd.
- ★ **Grass Valley—K338X**, American Television Network Inc.
 Technical facilities: 1000-w TPO, 42.6-kw ERP, 145-ft. above ground, 3806-ft. above sea level, lat. 39° 17' 10", long. 120° 56' 37".
 Transmitter: Five Mile House, adjacent to State Hwy. 20, 0.5-mi. E of Nevada City.
- ★ **Hemet—K53DU**, Buffalo Communications Inc.
 Technical facilities: 100-w TPO, 3.6-kw ERP, 16-ft. above ground, 3399-ft. above sea level, lat. 33° 41' 17", long. 116° 55' 32".
 Transmitter: Poly Butte electronics Site, Hemet.
- ★ **Hornitos—K41CM**, Suzi Murayama.
 Technical facilities: 1000-w TPO, 12.5-kw ERP, 49-ft. above ground, 6165-ft. above sea level, lat. 37° 32' 00", long. 120° 01' 29".
 Transmitter: 0.25-mi. from Mount Bullion.
- ★ **Independence—K168I**, Inyo County TV.
 Technical facilities: 3.2-kw ERP, lat. 36° 58' 33", long. 118° 07' 05".
- Indio—K04NT**, Leo Kesselman. Phone: 619-341-5837.
 Studio: 41701 Corporate Way, No. 4, Palm Desert, CA 92260.
 Technical facilities: 10-w TPO, 0.116-kw ERP, 20-ft. above ground, 1759-ft. above sea level, lat. 33° 48' 07", long. 116° 13' 27".
 Requests modification of CP for change to 0.349-kw ERP, 1795-ft. above sea level. BMTPTV-890310XA.
 Transmitter: Indio Peak, approx. 3-mi. NW of Indio.
 Equipment: Television Technology transmitter; Scala antenna.
 Satellite earth station: Hero.
 Began Operation: June 10, 1989.
 Locally originated programming: Locally produced news; public affairs.
 Satellite programming: Univision.
 Represented (legal): William Barnard.
 Personnel: Terry Ayers, general manager; David Gray, chief engineer.
- ★ **Indio—K06MB**, Leo Kesselman.
 Technical facilities: 10-w TPO, 0.349-kw ERP, 56-ft. above ground, 1795-ft. above sea level, lat. 33° 48' 07", long. 116° 13' 27".
 Transmitter: Indio Peak, 2.3-mi. NW of Indio.
- ★ **Inyokern—K19CL**, Roy Mayhugh.
 Technical facilities: 100-w TPO, 2.8-kw ERP, 79-ft. above ground, 4449-ft. above sea level, lat. 35° 28' 39", long. 117° 41' 58".
 Transmitter: El Paso electronic site, Ridgecrest.
- Inyokern/Ridgecrest—K43AG**, Roy William Mayhugh.
 Technical facilities: 100-w TPO, 3.84-kw ERP, 60-ft. above ground, 4429-ft. above sea level, lat. 35° 28' 29", long. 117° 41' 57".
 Transmitter: El Paso Mountain Electronics site, near Inyokern.
 Equipment: Television Technology transmitter; Lindsay antenna.
 Began Operation: January 1, 1984.
- Locally originated programming: Community programming; city council meetings; local special events; religious. Satellite programming: Religious. Advertising: Yes.
 Represented (legal): May & Dunne.
 Personnel: James Rieger, general manager & chief engineer; Edward K. Tipler, station manager.
Note: Operates as a translator part-time; primary station KTBN-TV, Santa Ana.
- Klamath—K25C1**, California-Oregon Bcstg. Inc. Phone: 916-243-7777. TWX: 916-243-6721. Fax: 916-243-0217
 Technical facilities: 1-w TPO, 0.005-kw ERP, 30-ft. above ground, 4295-ft. above sea level, lat. 41° 31' 26", long. 123° 54' 26".
 Transmitter: Red Mountain, 5-mi. E of Klamath.
 Represented (sales): Blair Television; Art Moore Inc., regional.
 Represented (engineering): Lohnes & Culver.
 Represented (legal): Reed, Smith, Shaw & McClay.
 Personnel: Richard W. Green, general manager.
Note: Operating as a translator; primary station KAEF-TV, Arcata, CA.
- Lake Shastina—K27BH**, California Oregon Bcstg. Inc. Phone: 916-243-7777. TWX: 916-243-6721. Fax: 916-243-0217.
 Technical facilities: 20-w TPO, 0.077-kw ERP, 23-ft. above ground, 3038-ft. above sea level, lat. 41° 30' 38", long. 122° 23' 33".
 Transmitter: Lake Shastina area, 5-mi. N of Weed.
 Represented (sales): Blair Television.
 Represented (engineering): Lohnes & Culver.
 Represented (legal): Reed, Smith, Shaw & McClay.
 Personnel: Richard W. Green, general manager.
Note: Operating as a translator; primary station KAEF, Arcata, CA.
- Laytonville/Branscomb/Fort Bragg—K61CJ**, Lester J. Dietz. Phone: 707-462-3747.
 Technical facilities: 100-w TPO, 4.5-kw ERP, 12-ft. above ground, 4236-ft. above sea level, lat. 39° 41' 10", long. 123° 34' 44".
 Transmitter: Cahto Peak, 5.5-mi. W of Laytonville.
- ★ **Mammoth Lakes—K25CJ**, BJM Communications, a Partnership.
 Technical facilities: 20-w TPO, 0.067-kw ERP, 30-ft. above ground, 10,098-ft. above sea level, lat. 37° 38' 15", long. 119° 01' 00".
 Transmitter: Lincoln Mountain, Mammoth Lakes.
- ★ **Mammoth Lakes—K28CC**, BJM Communications, a Partnership.
 Technical facilities: 20-w TPO, 0.067-kw ERP, 33-ft. above ground, 10,102-ft. above sea level, lat. 37° 38' 15", long. 119° 01' 00".
 Transmitter: Lincoln Mountain.
- ★ **Mammoth Lakes—K38CS**, Louis Martinez.
 Technical facilities: 100-w TPO, 1-kw ERP, 50-ft. above ground, 7346-ft. above sea level, lat. 37° 38' 54", long. 118° 58' 30".
 Transmitter: Chateau Blanc, No. Eight, Mammoth Lakes.
- ★ **McFarland—K52DJ**, Eduardo & Rosa Maria Caballero.
 Technical facilities: 1000-w TPO, 58.5-kw ERP, 75-ft. above ground, 3074-ft. above sea level, lat. 35° 42' 46", long. 118° 47' 22".
 Transmitter: 3-mi. E of Woody.
- ★ **Monterey—K27PR**, Peninsula Communications Inc.
 Technical facilities: 1000-w TPO, 12.96-kw ERP, 233-ft. above ground, 1319-ft. above sea level, lat. 36° 33' 09", long. 121° 47' 17".
 Transmitter: Saddle Rd., 8-mi. SE of Pacific Grove.
- Monterey—K53DT**, Trinity Bcstg. Network.
 Technical facilities: 1000-w TPO, 18-kw ERP, 92-ft. above ground, 1309-ft. above sea level, lat. 36° 33' 10", long. 121° 47' 17".
 Transmitter: 1.2-mi. S of State Rte. 68, Monterey.
- ★ **Monterey—K67EU**, Schuyler Bcstg. Corp.
 Studio: 8060 Lake Place, Carmel, CA 93923.
 Technical facilities: 1000-w TPO, 12.5-kw ERP, 200-ft. above ground, 3261-ft. above sea level, lat. 36° 45' 23", long. 121° 30' 05".
 Requests modification of CP for change to Channel 61, 5.20-kw ERP. BMTPTL-891130JL.
 Transmitter: Fremont Peak, 8.9-mi. NE of Salinas.
 Equipment: Jampro, ITS transmitters; Andrew, Jampro receivers.
- Morro Bay—K09UF**, Sainte Limited.
 Phone: 209-523-0777.
 Technical facilities: 10-w TPO, 0.265-kw ERP, 72-ft. above ground, 2844-ft. above sea level, lat. 35° 23' 37", long. 120° 42' 23".
 Transmitter: Tassajera Peak.
 Personnel: Rick Halsey, general manager; David Garcia, general sales manager.
- ★ **Morro Bay—K60DZ**, Sally Matychowiak.
 Technical facilities: 100-w TPO, 0.929-kw ERP, 131-ft. above ground, 259-ft. above sea level, lat. 35° 23' 22", long. 120° 40' 56".
 Transmitter: 817 Morro Bay Blvd.
- Needles—K51AY**, Garcia Bcstg. Assoc.
 Technical facilities: 1.54-kw ERP, lat. 35° 02' 05", long. 114° 22' 09".
 Began Operation: December 1, 1984.
- ★ **Northridge—K24CM**, California State U.
 Technical facilities: 80-w TPO, 3.01-kw ERP, 161-ft. above ground, 1014-ft. above sea level, lat. 34° 14' 10", long. 118° 31' 48".
 Transmitter: California State U., Speech/Drama Bldg.
- ★ **O'Neals—K66CQ**, K. Sandoval Burke.
 Technical facilities: 757-w TPO, 30-kw ERP, 89-ft. above ground, 3468-ft. above sea level, lat. 36° 44' 45", long. 119° 16' 57".
 Transmitter: Bear Mountain communications site.
- Ojai—K33CC**, Ojai Assembly of God.
 Phone: 805-646-1296.
 Studio: 190 E. El Roblar, Ojai, CA 93023.
 Technical facilities: 100-w TPO, 1.18-kw ERP, 141-ft. above ground, 942-ft. above sea level, lat. 34° 26' 28", long. 119° 16' 58".
 Transmitter: 190 East El Roblar, Ojai.
 Began Operation: September 1, 1989.
 Planned locally originated programming: Children's programming; community programming; educational; music; news;
- religious; specials; talk shows; weather.
 Personnel: Ron Triggs, general manager.
- Oroville—K02MK**, Global Village Video Resource Center. Phones: 212-925-7751; 212-966-7526.
 Technical facilities: 10-w TPO, 0.032-kw ERP, lat. 39° 30' 34", long. 121° 35' 55".
 Began Operation: November 1, 1986.
 Advertising: Yes. Rates: \$25 & up per spot.
 Personnel: Pedro Martinez, office manager.
- Oroville—K18AO**, Davis-Goldfarb Co.
 Studio: 180 E. 4th St., Chico, CA 95927.
 Technical facilities: 1000-w TPO, 23.7-kw ERP, 138-ft. above ground, 3104-ft. above sea level, lat. 39° 39' 04", long. 121° 27' 43".
 Transmitter: Bloomer Hill, 11-mi. NNE of Oroville.
 Began Operation: September 24, 1985.
 Represented (sales): Katz Television.
 Represented (legal): Fletcher, Heald & Hildreth.
 Personnel: Mel Querio, general manager.
Note: Operating as a translator; primary station KCPM, Chico, CA.
- ★ **Oroville—K35CW**, California-Oregon Bcstg. Inc.
 Technical facilities: 1000-w TPO, 49.1-kw ERP, 125-ft. above ground, 2241-ft. above sea level, lat. 39° 12' 23", long. 121° 49' 12".
 Transmitter: South Butte, Sutter Butte Range near Oroville.
- ★ **Oroville—K53CR**, Linda D. Clevenger.
 Technical facilities: 100-w TPO, 0.834-kw ERP, 145-ft. above ground, 341-ft. above sea level, lat. 39° 30' 34", long. 121° 35' 55".
 Transmitter: 2.8-mi. NW of center of city at 271.6°T.
- ★ **Palm Springs—K120J**, Max Marko.
 Technical facilities: 7.8-w TPO, 0.7-kw ERP, 240-ft. above ground, 2520-ft. above sea level, lat. 33° 56' 44", long. 116° 24' 34".
 Transmitter: 0.93-mi. W of West Wide Canyon & 1.9-mi. N from Dillon Rd.
- Palm Springs—K20CB**, Robert H. Gray.
 Technical facilities: 100-w TPO, 1.56-kw ERP, 46-ft. above ground, 7963-ft. above sea level, lat. 34° 02' 46", long. 116° 48' 49".
 Transmitter: 10-mi. NW of Palm Springs.
- ★ **Palmdale—K38CW**, Xenia Renatta Izzo.
 Phone: 213-436-4482. Fax: 800-624-8727.
 Technical facilities: 100-w TPO, 4.47-kw ERP, 49-ft. above ground, 5233-ft. above sea level, lat. 34° 32' 50", long. 118° 12' 53".
 Transmitter: Hauser Mountain, 6.2-mi. SSW of Palmdale.
 Equipment: Bogner transmitter; Scala antenna.
 Satellite earth station: Comtech; M/A-Com receivers.
 Began operation: July 1, 1990.
 Locally originated programming: Children's programming; community programming; documentaries; educational; farm information; game shows; foreign language programming; magazines; music; news; locally produced news; public access; public affairs; religious; specials; sports; high school sports; weather.
 Planned locally originated programming: Talent shows; talk shows; variety shows.
 Satellite programming: Hit Video USA; International TV Network; FamilyNet; music videos; news.

Low Power TV Stations—California

- Planned satellite programming: Independent News Service.
Advertising: Yes. Rates: \$50.00/30 Sec.; \$75.00/Min.
Represented (legal): Peter Tannenwald.
Personnel: Julio Izzo, general manager & chief engineer; Richard Cox, station manager.
- ★ **Parker Dam**—K38CF, Richard J. Washington.
Technical facilities: 100-w TPO, 1.43-kw ERP, 43-ft. above ground, 1759-ft. above sea level, lat. 34° 18' 31", long. 114° 09' 49".
Transmitter: MPW electronic site, Parker Dam.
- Paso Robles**—K36AL, Central Coast Good News Inc.
Technical facilities: 1000-w TPO, 25-kw ERP, 55-ft. above ground, 2525-ft. above sea level, lat. 35° 21' 38", long. 120° 39' 21".
- Placerville**—K62BT, Praise the Lord Studio Chapel. Phone: 916-626-5322.
Studio: 517 Truck Rd., Diamond Springs, CA 95619.
Technical facilities: 100-w TPO, 0.817-kw ERP, 502-ft. above ground, 9411-ft. above sea level, lat. 38° 37' 49", long. 120° 51' 20".
Transmitter: Corner of Crystal Blvd. & Stope Dr., El Dorado.
Equipment: Emcee transmitter; Bogner antenna.
Satellite earth stations: Prodelin, 4.6-meter; Prodelin, 3-meter; Scientific-Atlanta receivers.
Began Operation: December 1, 1984.
Locally originated programming: Religious.
Satellite programming: Trinity Bcstg. Network.
Advertising: No.
Personnel: John Hartman, general manager; Mary Hartman, sales; Frank Patynama, chief engineer.
- ★ **Porterville**—K15CO, Trinity Bcstg. Network.
Technical facilities: 1000-w TPO, 9.12-kw ERP, 39-ft. above ground, 5741-ft. above sea level, lat. 36° 17' 07", long. 118° 50' 19".
Transmitter: Blue Ridge Lookout, 1.7-mi. E of Exeter.
- ★ **Porterville**—K20CS, Eduardo & Rosa Maria Caballero.
Technical facilities: 540-w TPO, 11.3-kw ERP, 49-ft. above ground, 3337-ft. above sea level, lat. 36° 09' 05", long. 118° 50' 00".
Transmitter: Hatchet Peak, Springville.
- ★ **Red Bluff**—K04NV, Kidd Communications.
Technical facilities: 10-w TPO, 0.194-kw ERP, 89-ft. above ground, 1886-ft. above sea level, lat. 40° 15' 46", long. 122° 05' 37".
Transmitter: Tuscan Buttes, near Red Bluff.
- ★ **Redding**—K26CO, Kidd Communications.
Technical facilities: 1000-w TPO, 18.8-kw ERP, 118-ft. above ground, 3586-ft. above sea level, lat. 40° 39' 14", long. 122° 31' 12".
Requests modification of CP for change to 40.90-kw ERP. BMTTL-890310WW.
Transmitter: Atop South Fork Mountain, near Redding.
- ★ **Redding**—K34DJ, Northern California Conference.
Technical facilities: 1000-w TPO, 37.6-kw ERP, 85-ft. above ground, 3281-ft. above sea level, lat. 40° 39' 14", long. 122° 31' 12".
Transmitter: South Fork Mountain, 12-mi. NW of Redding.
- ★ **Redding**—K43BX, Kidd Communications.
Technical facilities: 1000-w TPO, 30-kw ERP, 46-ft. above ground, 1306-ft. above sea level, lat. 40° 33' 46", long. 122° 27' 07".
Transmitter: 6188 Placer St., Redding.
- Redding**—K65DJ, Trinity Bcstg. Network. Phone: 714-832-2950.
Technical facilities: 1000-w TPO, 25.7-kw ERP, 138-ft. above ground, 741-ft. above sea level, lat. 40° 38' 37", long. 122° 22' 44".
Transmitter: 310 Lake Blvd., Redding.
Began Operation: July 5, 1988.
Satellite programming: Trinity Bcstg. Network.
- ★ **Sacramento**—K08LC, Kidd Communications.
Technical facilities: 10-w TPO, 0.07-kw ERP, 200-ft. above ground, 236-ft. above sea level, lat. 38° 42' 26", long. 121° 28' 33".
Transmitter: Rural area near Rio Linda.
- ★ **Sacramento**—K14IA, Sylvia M. Landin.
Technical facilities: 1000-w TPO, 10.73-kw ERP, 371-ft. above ground, 407-ft. above sea level, lat. 38° 42' 38", long. 121° 28' 54".
Transmitter: 1.2-mi. S of intersection of Elverta Rd. & Sorrento, Sacramento.
- ★ **Sacramento**—K15CY, Eduardo & Rosa Maria Caballero.
Technical facilities: 1000-w TPO, 147-kw ERP, 125-ft. above ground, 2228-ft. above sea level, lat. 39° 12' 21", long. 121° 49' 11".
Transmitter: Sutter Butte, Sutter.
- ★ **Sacramento**—K23CE, John Francis Hassler Jr.
Technical facilities: 1000-w TPO, 34.7-kw ERP, 430-ft. above ground, 466-ft. above sea level, lat. 38° 42' 26", long. 121° 28' 33".
Transmitter: 606 W. Delano St., Elverta.
- ★ **Sacramento**—K25CR, Kidd Communications.
Technical facilities: 500-w TPO, 8.2-kw ERP, 446-ft. above ground, 482-ft. above sea level, lat. 38° 42' 26", long. 121° 28' 33".
Transmitter: 1.5-mi. NW of Rio Linda.
- Sacramento**—K49CL, Western Bcstg. System.
Technical facilities: 1000-w TPO, 19.3-kw ERP, 256-ft. above ground, 279-ft. above sea level, lat. 38° 34' 46", long. 121° 29' 17".
Transmitter: NE corner of intersection of 13th & J Sts., Elks Building.
- ★ **Sacramento**—K53DO, Channel America LPTV Holdings Inc.
Technical facilities: 545-w TPO, 14.1-kw ERP, 213-ft. above ground, 240-ft. above sea level, lat. 38° 34' 49", long. 121° 29' 26".
Transmitter: Mueller Elks Bldg., 921 11th St., Sacramento.
- ★ **Sacramento**—K62DO, Eduardo & Rosa Maria Caballero.
Technical facilities: 1000-w TPO, 2.2-kw ERP, 125-ft. above ground, 2231-ft. above sea level, lat. 38° 24' 21", long. 122° 06' 29".
Transmitter: Mount Vaca, Vacaville.
- Sacramento**—K69FB, Trinity Christian Center of Santa Ana. Phone: 714-832-2950.
Technical facilities: 100-w TPO, 1.47-kw ERP, 400-ft. above ground, 423-ft. above sea level, lat. 38° 38' 54", long. 121° 28' 40".
Transmitter: North Market Blvd., Sacramento.
- Salinas**—K06LV, Jeremy D. Lansman. Phone: 907-345-2630.
Technical facilities: 6-w TPO, 0.069-kw ERP, 23-ft. above ground, 3100-ft. above sea level, lat. 36° 45' 23", long. 121° 30' 05".
Transmitter: Fremont Peak radio site, 6.5-mi. S of San Juan Bautista.
Began Operation: June 1, 1989.
- ★ **Salinas**—K19CR, Peninsula Communications Inc.
Technical facilities: 740-w TPO, 2.3-kw ERP, 171-ft. above ground, 3232-ft. above sea level, lat. 36° 45' 23", long. 121° 30' 05".
Transmitter: Fremont Peak, 7.5-mi. NE of Salinas.
- San Ardo/Bradley**—K13ND, Monterey County Superintendent of Schools. Phone: 408-755-0383.
Studio: 901 Blanco Circle, Salinas, CA 93912.
Technical facilities: 10-w TPO, 0.095-kw ERP, 35-ft. above ground, 2820-ft. above sea level, lat. 37° 57' 30", long. 121° 00' 01".
Transmitter: Williams Hill, approx 7-mi. SW of San Ardo.
Equipment: Emcee transmitter; Taco antenna.
Began Operation: June 16, 1983.
Locally originated programming: College courses; public affairs.
Planned locally originated programming: Public access.
Personnel: William Roberts, station manager; Robert Oka, chief engineer; Troy Bramlett, superintendent.
Note: Operating as a translator; primary station KQED, San Francisco.
- San Diego**—K19BN, American Television Network Inc.
Technical facilities: 100-w TPO, 0.761-kw ERP, 39-ft. above ground, 5840-ft. above sea level, lat. 33° 18' 30", long. 116° 50' 20".
Transmitter: Mount Palomar.
- ★ **San Luis Obispo**—K22DA, Alameda Television.
Technical facilities: 100-w TPO, 5.35-kw ERP, 49-ft. above ground, 2470-ft. above sea level, lat. 35° 21' 38", long. 120° 39' 21".
Transmitter: Questa Grande, 5.5-mi. N of San Luis Obispo.
- ★ **San Luis Obispo**—K32CV, Alegria Bcstg. Corp.
Technical facilities: 100-w TPO, 0.989-kw ERP, 36-ft. above ground, 1801-ft. above sea level, lat. 35° 18' 21", long. 120° 37' 20".
Transmitter: 2.8-mi. NE of San Luis Obispo.
- ★ **San Luis Obispo**—K61EI, Alegria Bcstg. Corp.
Technical facilities: 100-w TPO, 0.99-kw ERP, 38-ft. above ground, 1801-ft. above sea level, lat. 35° 18' 21", long. 120° 37' 20".
Transmitter: 2.8-mi. NE of city, Los Padres National Forest, San Luis Obispo.
- ★ **San Luis Obispo**—K69FE, Alegria Bcstg. Corp.
Technical facilities: 1000-w TPO, 4.55-kw ERP, 43-ft. above ground, 2139-ft. above sea level, lat. 35° 21' 38", long. 120° 39' 21".
Transmitter: Questa Peak, Los Padres National Forest.
- ★ **Santa Barbara**—K15DB, Skywave Communications Corp.
Technical facilities: 100-w TPO, 2.68-kw ERP, 20-ft. above ground, 2169-ft. above sea level, lat. 34° 27' 58", long. 119° 40' 37".
Transmitter: 0.8-mi. NE of Mount Calvary Monastery, Santa Barbara.
- ★ **Santa Barbara**—K36CD, Costa de Oro Television Inc.
Technical facilities: 100-w TPO, 1.94-kw ERP, 112-ft. above ground, 2477-ft. above sea level, lat. 34° 28' 15", long. 119° 40' 33".
Transmitter: Gibraltar Rd., Los Padres National Forest, Santa Barbara.
- ★ **Santa Barbara**—K43CY, Biltmore Bcstg. Corp.
Technical facilities: 1000-w TPO, 8.48-kw ERP, 95-ft. above ground, 2395-ft. above sea level, lat. 34° 28' 12", long. 119° 40' 30".
Transmitter: Gibraltar Rd., 0.8-mi. N of Santa Barbara.
- ★ **Santa Barbara**—K49BZ, Coastline Communications Inc.
Technical facilities: 100-w TPO, 1.93-kw ERP, 112-ft. above ground, 2477-ft. above sea level, lat. 34° 28' 15", long. 119° 40' 33".
Transmitter: Gibraltar Rd., Santa Barbara.
- ★ **Santa Clara-San Jose**—K22DD, Linda K. Trumbly.
Technical facilities: 100-w TPO, 8-kw ERP, 79-ft. above ground, 1181-ft. above sea level, lat. 37° 19' 23", long. 121° 45' 15".
Transmitter: Aborn Rd., San Jose.
- ★ **Santa Maria**—K09VB, Buenos Diaz Bcstg. Co. Inc.
Technical facilities: 10-w TPO, 1-kw ERP, 121-ft. above ground, 322-ft. above sea level, lat. 34° 58' 48", long. 120° 27' 12".
Transmitter: 1.1-mi. from intersection of Blosser & Donovan Rds.
- ★ **Santa Maria**—K39CQ, Blacks Desiring Media Inc.
Technical facilities: 1000-w TPO, 6.88-kw ERP, 164-ft. above ground, 315-ft. above sea level, lat. 34° 57' 02", long. 120° 29' 22".
Transmitter: 3.4-mi. W of Santa Maria.
- ★ **Serrano**—K52DB, Community TV.
Technical facilities: 1000-w TPO, 8.8-kw ERP, 43-ft. above ground, 1503-ft. above sea level, lat. 35° 21' 38", long. 120° 39' 21".
Transmitter: 1-mi. W of Rte 1.
- ★ **Sonora**—K25CT, Finnigan Communications Inc.
Technical facilities: 1000-w TPO, 10.8-kw ERP, 98-ft. above ground, 2097-ft. above sea level, lat. 37° 58' 21", long. 120° 22' 14".
- ★ **South Lake Tahoe**—K16BU, Tahoe Daily Tribune Inc.
Technical facilities: 100-w TPO, 0.984-kw ERP, 62-ft. above ground, 6362-ft. above sea level, lat. 38° 57' 00", long. 119° 59' 00".
Transmitter: 3079 Harrison Ave., South Lake Tahoe.

Colorado—Low Power TV Stations

- ★ **South Lake Tahoe**—K65EU, Kidd Communications.
Technical facilities: 1000-w TPO, 32-kw ERP, 144-ft. above ground, 7388-ft. above sea level, lat. 38° 54' 37", long. 120° 02' 05".
Transmitter: Tahoe Mountain, South Lake Tahoe.
- ★ **South Oroville**—K55FC, Response Bcstg. Corp.
Technical facilities: 1000-w TPO, 41.7-kw ERP, 49-ft. above ground, 3379-ft. above sea level, lat. 39° 48' 43", long. 121° 33' 25".
Transmitter: Atop Sawmill Peak, near Magalia.
- ★ **Stockton & Lodi**—K52CK, Telemundo of Northern California Inc.
Technical facilities: 1000-w TPO, 10.2-kw ERP, 226-ft. above ground, 253-ft. above sea level, lat. 38° 01' 21", long. 121° 16' 03".
Transmitter: 0.7-mi. W of intersection of Hammer Lane & I-99, Stockton.
- ★ **Tahoe City**—K34CN, Tahoe Daily Tribune Inc.
Technical facilities: 1000-w TPO, 20.7-kw ERP, 141-ft. above ground, 6841-ft. above sea level, lat. 39° 11' 00", long. 120° 12' 00".
Transmitter: 3.2-mi. NW of center of Tahoe City at 286°T.
- Tahoe City**—K56BW, Gavilan Communications. Phone: 408-847-4222.
Technical facilities: 100-w TPO, 1.06-kw ERP, 30-ft. above ground, 6730-ft. above sea level, lat. 39° 08' 36", long. 120° 09' 49".
Transmitter: 1030 Skyline Dr., Tahoe City.
Equipment: Acrodyne transmitter; Scala antenna.
Represented (engineering): Hammett & Edison Inc.
Represented (legal): Arter & Hadden.
- ★ **Tahoe City**—K68DQ, Adam Laird Marko.
Technical facilities: 857-w TPO, 35-kw ERP, 36-ft. above ground, 9685-ft. above sea level, lat. 39° 18' 50", long. 119° 53' 00".
Transmitter: Slide Mountain, 0.05-mi. E of Mount Rose Campground.
- Twentynine Palms**—K06KU, Moore Bcstg. Inc.
Technical facilities: 10-w TPO, 0.108-kw ERP, 80-ft. above ground, 2565-ft. above sea level, lat. 34° 08' 11", long. 116° 10' 07".
Transmitter: 0.15-mi. S of KDHI(AM) tower & Twentynine Palms Hwy.
Locally originated programming: Art profiles; exercise; news; public affairs; hunting & fishing show.
Satellite programming: Country Music TV.
Represented (legal): Gardner, Carton & Douglas.
- ★ **Twentynine Palms**—K25CU, Eddie Robinson.
Technical facilities: 1000-w TPO, 1.18-kw ERP, 3091-ft. above ground, 3101-ft. above sea level, lat. 34° 09' 18", long. 116° 12' 06".
Transmitter: Copper Mountain.
- Twentynine Palms**—K38AT, American TV Network Inc.
Technical facilities: 1000-w TPO, 19.74-kw ERP, 82-ft. above ground, 3123-ft. above sea level, lat. 34° 09' 11", long. 116° 11' 54".
Transmitter: Copper Mountain electronic site.
Began Operation: September 1, 1987.
- Personnel: Robert Gray, general manager.
- Twentynine Palms**—K63CG, Morongo Basin TV Club Inc. Phone: 619-367-1833.
Technical facilities: 100-w TPO, 1.19-kw ERP, 31-ft. above ground, 4281-ft. above sea level, lat. 34° 04' 32", long. 115° 57' 18".
Transmitter: Pinto Mountain, Twentynine Palms.
Equipment: Television Technology transmitter; Scala antenna.
Satellite earth station: Scientific-Atlanta, 3.6-meter; Microwave Assoc. receivers.
Began Operation: March 18, 1983.
Satellite programming: SelecTV.
- Ukiah**—K47AL, Television Improvement Assn. Phone: 707-462-5733.
Technical facilities: 100-w TPO, 2.5-kw ERP, 30-ft. above ground, 3159-ft. above sea level, lat. 39° 07' 03", long. 123° 05' 35".
Transmitter: Cow Mountain, 6.5-mi. SE of Ukiah.
Equipment: Television Technology transmitter; Scala antenna.
Began Operation: July 4, 1982.
Advertising: Yes.
Personnel: Orville Hern, station manager.
- ★ **Ventura**—K23CQ, Laurence Windsor.
Technical facilities: 100-w TPO, 2.16-kw ERP, 39-ft. above ground, 942-ft. above sea level, lat. 34° 17' 38", long. 119° 16' 23".
Transmitter: 1.6-mi. NE of San Buena Ventura Mission, Ventura.
- ★ **Ventura**—K25DO, Sterling Recreation Organization Co.
Technical facilities: 290-w TPO, 9.22-kw ERP, 36-ft. above ground, 2116-ft. above sea level, lat. 34° 20' 57", long. 119° 20' 07".
Transmitter: Meridian Communications site, Red Mountain, 1.9-mi. SW of Foster Park.
- Ventura**—K47CL, Ojai Assembly of God.
Phone: 805-646-1296.
Studio: 190 E. El Roblar, Ojai, CA 93023.
Technical facilities: 100-w TPO, 1.25-kw ERP, 69-ft. above ground, 161-ft. above sea level, lat. 34° 16' 23", long. 119° 16' 06".
Transmitter: 396 S. San Clemente, Ventura.
Began Operation: June 1, 1989.
Planned locally originated programming: Children's programming; community programming; educational; music; news; religious; specials; talk shows; weather.
Personnel: Ron Triggs, general manager.
- Victorville**—K33BT, Trinity Bcstg. Network Inc. Phone: 714-832-2950.
Technical facilities: 100-w TPO, lat. 34° 36' 36", long. 117° 17' 13".
Satellite programming: Trinity Bcstg. Network.
- ★ **Visalia**—K05IY, Central California Bcstrs. Inc.
Technical facilities: 10-w TPO, 0.213-kw ERP, 276-ft. above ground, 591-ft. above sea level, lat. 36° 16' 10", long. 119° 17' 31".
Transmitter: Liberty Rd., 0.2-mi. E of Liberty & Butler Rds. intersection.
- Vista & Oceanside**—K49BV, Lupian-Warren-Barnard Partnership. Phone: 619-698-7300.
Studio: 8691 Echo Dr., La Mesa, CA 92041.
Technical facilities: 100-w TPO, 2.61-kw ERP, 69-ft. above ground, 1742-ft. above sea level, lat. 33° 12' 53", long. 117° 11' 15".
- Transmitter: Blackjack Hill communications site, 3-mi. E of Vista.
Began Operation: December 1, 1988.
Planned locally originated programming: Religious.
Planned satellite programming: Trinity Bcstg. Network.
Advertising: No.
- Willow Creek**—K34BW, California Oregon Bcstg. Inc. Phone: 916-243-7777. TWX: 916-243-6721. Fax: 916-243-0217.
Technical facilities: 1-w TPO, 0.005-kw ERP, 26-ft. above ground, 4026-ft. above sea level, lat. 40° 58' 05", long. 123° 41' 17".
Transmitter: Brannon Mountain, 3.8-mi. NE of Willow Creek.
Advertising: No.
Personnel: See KRCR-TV, Redding, CA.
Note: Operating as a translator; primary station KRCR-TV Redding, CA.
- Yosemite Village**—K16CC, Yosemite Park & Curry Co.
Technical facilities: 10-w TPO, 0.079-kw ERP, 7224-ft. above ground, 20-ft. above sea level, lat. 37° 43' 45", long. 119° 34' 20".
Transmitter: 1.6-mi. SSE of Yosemite National Park.
- Yucca Valley**—K26BH, American TV Network Inc.
Technical facilities: 18-w TPO, 0.024-kw ERP, 32-ft. above ground, 4138-ft. above sea level, lat. 34° 08' 56", long. 116° 26' 42".
Transmitter: 2-mi. N of Yucca Valley at end of Oakwood Dr.
Began Operation: October 1, 1986.
Personnel: Robert Gray, general manager.

COLORADO

- ★ **Alamosa**—K12NI, K. Sandoval Burke.
- ★ **Aspen**—K18CQ, Steamboat Bcst. Systems Inc.
Technical facilities: 1000-w TPO, 6.57-kw ERP, 46-ft. above ground, 11,247-ft. above sea level, lat. 39° 09' 12", long. 106° 49' 13".
Transmitter: Aspen Mountain.
- Aspen**—K23AE, Withers Broadcasting.
Phone: 303-242-5000.
Studio: 400 W. Main St., Aspen, CO 81611.
Technical facilities: 100-w TPO, 1.05-kw ERP, 54-ft. above ground, 9446-ft. above sea level, lat. 39° 13' 33", long. 105° 50' 00".
Transmitter: Lower Red Mountain, 2.5-mi. NNW of Aspen Center.
Equipment: Emcee transmitter; Scala antenna.
Began Operation: January 1, 1988.
Advertising: Yes. Rates: \$90.00/30 Sec.
Personnel: Tom McGill, station manager; Rick Brainer, operations mgr.
Note: Operating as a translator of KREG-TV, Glenwood Springs, CO.
- ★ **Aspen**—K26CT, Penny Drucker.
Technical facilities: 244-w TPO, 1-kw ERP, 194-ft. above ground, 8333-ft. above sea level, lat. 39° 12' 15", long. 106° 48' 58".
Transmitter: 1.6-mi. NE of Aspen.
- ★ **Aurora**—K36CP, Freeman Cosmo Harris.
Technical facilities: 140-w TPO, 106-kw ERP, 102-ft. above ground, 5709-ft. above sea level, lat. 39° 40' 33", long. 104° 49' 45".
Transmitter: Forum Bldg., 14001 E. Iliff Ave. Aurora.
- ★ **Aurora**—K66DK, Jerold R. Welch.
Technical facilities: 1000-w TPO, 12.17-kw ERP, 164-ft. above ground, 5705-ft. above sea level, lat. 39° 39' 50", long. 104° 51' 40".
Transmitter: 3033 S. Parker Rd
- ★ **Boulder**—K33DC, J. B. Van de Sande.
Technical facilities: 1000-w TPO, 23.5-kw ERP, 26-ft. above ground, 6870-ft. above sea level, lat. 40° 03' 17", long. 105° 18' 28".
Transmitter: Bow Mountain, 3.1-mi. NNW of Boulder.
- ★ **Boulder**—K33DK Skywave Communications Corp.
Technical facilities: 100-w TPO, 1.55-kw ERP, 89-ft. above ground, 7969-ft. above sea level, lat. 40° 04' 19", long. 105° 21' 14".
Transmitter: Lee Hill, 5.3-mi. NW of Boulder.
- ★ **Breckenridge**—K33DF, ZLTV Inc.
Technical facilities: 100-w TPO, 1.18-kw ERP, 13-ft. above ground, 13,094-ft. above sea level, lat. 38° 28' 46", long. 105° 58' 20".
Transmitter: Bald Mountain, Breckenridge.
- ★ **Buena Vista**—K22CT, Mountain TV Network Inc.
Technical facilities: 100-w TPO, 1.33-kw ERP, 95-ft. above ground, 11,145-ft. above sea level, lat. 38° 41' 24", long. 106° 11' 31".
Transmitter: 11-mi. SSW of Buena Vista.
- ★ **Colorado Springs**—K38CU, Zenon Reynarowych. Phone: 718-847-7388.
Technical facilities: 600-w TPO, 7.067-kw ERP, 59-ft. above ground, 9360-ft. above sea level, lat. 38° 44' 46", long. 104° 51' 37".
Transmitter: Cheyenne Mountain, 6.5-mi. SSW of center of Colorado Springs.
- ★ **Colorado Springs**—K40CX, Richard A. Warren.
Technical facilities: 1000-w TPO, 30-kw ERP, 59-ft. above ground, 9419-ft. above sea level, lat. 38° 44' 40", long. 104° 51' 37".
Transmitter: Cheyenne Mountain, near Colorado Springs.
- Colorado Springs**—K43CG, Full Gospel Outreach Inc.
Technical facilities: 1000-w TPO, 11.8-kw ERP, 79-ft. above ground, 9380-ft. above sea level, lat. 38° 44' 46", long. 104° 51' 37".
Transmitter: Cheyenne Mountain, approx. 6.5-mi. SSW of center of Colorado Springs.
- ★ **Colorado Springs**—K49CJ, Echonet Corp.
Technical facilities: 31-w TPO, 0.15-kw ERP, 112-ft. above ground, 9524-ft. above sea level, lat. 38° 44' 40", long. 104° 51' 41".
Requests modification of CP for change to 4.53-kw ERP, 9495-ft. above sea level. BMMPTL-891208YB.
Transmitter: Cheyenne Mountain, 3.6-mi. SW of Colorado Springs.
Note: Operating as a translator; primary station KUBD Denver, CO
- Cortez**—K20AF, Muller Bcstg.
Technical facilities: 20-w TPO, 0.89-kw ERP, 75-ft. above ground, 6275-ft. above sea level, lat. 37° 20' 15", long. 108° 36' 00".
- Cortez**—K24CH, Montezuma/Dolores County Metro Recreation District.

Low Power TV Stations—Colorado

- Technical facilities: 100-w TPO, 0.792-kw ERP, 43-ft. above ground, 10,259-ft. above sea level, lat. 37° 21' 58", long. 108° 08' 42".
Transmitter: Caviness electronics site, NE of Mancos.
- Cortez**—K26CI, Montezuma/Dolores County Metro Recreation District.
Technical facilities: 100-w TPO, 1.01-kw ERP, 43-ft. above ground, 10,759-ft. above sea level, lat. 37° 21' 58", long. 108° 08' 42".
Transmitter: to Caviness Electronics site, NE of Mancos.
- ★ **Cortez**—K28CO, Susan Easton.
Technical facilities: 10-w TPO, 0.19-kw ERP, 135-ft. above ground, 6280-ft. above sea level, lat. 37° 20' 20", long. 108° 36' 10".
- ★ **Craig**—K33CS, Mountain TV Network Inc.
Technical facilities: 100-w TPO, 0.91-kw ERP, 95-ft. above ground, 7618-ft. above sea level, lat. 40° 33' 56", long. 107° 36' 31".
Transmitter: Craig.
- Denver**—K47AQ, Marilyn Hickey Ministries. Phones: 303-777-7722; 303-698-1155 Ext. 2105. Fax: 303-698-2418.
Studio: 455 S. Platte River Dr., Denver, CO 80223.
Technical facilities: 1000-w TPO, 16.2-kw ERP, 100-ft. above ground, 5490-ft. above sea level, lat. 39° 51' 08", long. 105° 00' 51".
Holds CP for change to 25.6-kw ERP, 131-ft. above ground, 5587-ft. above sea level. BPMTL-870702S5.
Transmitter: NE corner of 85th & Zuni, Federal Heights, CO.
Satellite earth station paracclipse; Hughes. Equipment: Television Technology transmitter; Scala antenna.
Began Operation: June 1, 1987.
Locally originated programming: Children's programming; documentaries; ethnic; educational; college courses; exercise; magazines; music; music video clips; public affairs; religious; specials; sports; hunting & fishing show; talent shows; talk shows; variety shows.
Planned locally originated programming: Character generated news.
Satellite programming: Music videos; Inspirational Network; syndicated programming.
Advertising: Yes. Rates: \$16.00/30 Sec.; \$32.00/Min.; \$100.00/30 min; \$200.00/Hour.
Personnel: Gene Steiner, general manager; Ken Williams, chief engineer; Pat Rosales, traffic manager; Rich Noble, master control operator.
- Denver**—K57BT, Trinity Bcstg. of Denver Inc. Phone: 714-832-2950.
Studio: 90th & Yates St., Westminster, CO.
Technical facilities: 1000-w TPO, 0.769-kw ERP, 449-ft. above ground, 7722-ft. above sea level, lat. 39° 43' 59", long. 105° 14' 12".
Transmitter: Lookout Mountain, adjacent to Cody Monument, Golden.
Equipment: Acrodyne transmitter; Scala antenna.
Began Operation: April 1, 1982.
Satellite programming: Trinity Bcstg. Network.
Represented (legal): May & Dunne.
Note: Licensed as a translator.
- ★ **Denver**—K69FT, Peter B. Van De Sande.
Technical facilities: 1000-w TPO, 7.93-kw ERP, 545-ft. above ground, 5755-ft. above sea level, lat. 39° 45' 00", long. 104° 59' 27".
Transmitter: Denver Place Bldg., 18th St., Denver.
- ★ **Denver-Evergreen**—K61FC, Lansman & Schatz Partners.
Technical facilities: 1000-w TPO, 7-kw ERP, 102-ft. above ground, 9039-ft. above sea level, lat. 39° 33' 46", long. 105° 15' 37".
Transmitter: Double Head Mountain radio site, Evergreen.
- Durango**—K39AH, KGSW-TV.
Technical facilities: 1000-w TPO, 12.7-kw ERP, 66-ft. above ground, 7841-ft. above sea level, lat. 37° 15' 45", long. 107° 54' 07".
Transmitter: Smelter Mountain.
Began Operation: March 1, 1987.
Note: Operating as a translator, primary station KGSW-TV, Albuquerque, NM.
- ★ **Fort Collins**—K38CT, Brooks Bcstg. Inc.
Technical facilities: 1000-w TPO, 21.1-kw ERP, 289-ft. above ground, 5640-ft. above sea level, lat. 40° 40' 50", long. 104° 56' 32".
Transmitter: 3-mi. E of Interstate 81, Fort Collins.
- Fort Collins**—K54CQ, Echonet Corp.
Technical facilities: 1000-w TPO, 8.52-kw ERP, 200-ft. above ground, 5555-ft. above sea level, lat. 40° 40' 50", long. 104° 56' 32".
Transmitter: 6.8-mi. NE of Fort Collins.
Note: Operating as a translator; primary station KUBD, Denver, CO.
- Glenwood Springs**—K25AH, Colorado West Bcstg. Inc.
Studio: 1322 1/2 Grand Ave., Glenwood Springs, CO 81601.
Technical facilities: 0.36-kw ERP, lat. 39° 31' 58", long. 107° 20' 30".
Transmitter: Glenwood Springs.
Equipment: Television Technology transmitter.
- ★ **Grand Junction**—K51CF, Penny Drucker.
Technical facilities: 1000-w TPO, 7.5-kw ERP, 400-ft. above ground, 4961-ft. above sea level, lat. 39° 05' 35", long. 108° 35' 51".
Transmitter: 1.5-mi. W of Grand Junction.
- ★ **Greeley**—K57FF, J. B. Van De Sande.
Technical facilities: 1000-w TPO, 38.1-kw ERP, 184-ft. above ground, 5117-ft. above sea level, lat. 40° 24' 19", long. 104° 52' 14".
Transmitter: U.S. 34, 10-mi. W of Greeley.
- Gunnison**—K02LY, Gunnison County Metropolitan Recreation District. Phone: 303-641-3290.
Studio: 105 N. Wisconsin, Gunnison, CO 81230.
Technical facilities: 10-w TPO, 0.024-kw ERP, 46-ft. above ground, 8666-ft. above sea level, lat. 38° 31' 45", long. 106° 54' 22".
Transmitter: Tenderfoot Mountain, 1.5-mi. SE of Gunnison.
Equipment: Television Technology transmitter; Scala antenna.
Began Operation: September 1, 1982.
Advertising: No.
Personnel: Carol Draper, station manager; Fred Jones, chief engineer.
- Gunnison**—K04DH, Gunnison County Metropolitan Recreation District. Phone: 303-641-0196.
Technical facilities: 0.01-kw ERP, 35-ft. above ground, 8620-ft. above sea level, lat. 38° 31' 25", long. 106° 54' 20".
Transmitter: 2-mi. SE of Gunnison.
- ★ **Hermosa**—K45AM, Response Bcstg. Corp.
Technical facilities: 1000-w TPO, 43.5-kw ERP, 69-ft. above ground, 9039-ft. above sea level, lat. 37° 20' 18", long. 107° 49' 21".
- ★ **Hermosa**—K49AV, Response Bcstg. Corp.
Technical facilities: 1000-w TPO, 43.5-kw ERP, 69-ft. above ground, 9039-ft. above sea level, lat. 37° 20' 18", long. 107° 49' 21".
Transmitter: E end of Missionary Ridge, San Juan National Forest.
Equipment: Thomson LGT transmitter; Bogner antenna.
- ★ **Lamar**—K42BY, Mountain TV Network Inc.
Technical facilities: 100-w TPO, 0.713-kw ERP, 95-ft. above ground, 4387-ft. above sea level, lat. 38° 13' 58", long. 102° 56' 08".
Transmitter: 19-mi. NW of Lamar.
- ★ **Lamar**—K48CV, Mountain TV Network Inc.
Technical facilities: 100-w TPO, 0.74-kw ERP, 95-ft. above ground, 4387-ft. above sea level, lat. 38° 13' 58", long. 102° 56' 08".
Transmitter: 19-mi. NW of Lamar.
- ★ **Leadville**—K1580, Mountain TV Network Inc.
Technical facilities: 100-w TPO, 0.85-kw ERP, 95-ft. above ground, 12,710-ft. above sea level, lat. 39° 16' 45", long. 106° 14' 11".
Transmitter: 3-mi. NE of Leadville.
- ★ **Leadville**—K45CM, Mountain TV Network.
Technical facilities: 100-w TPO, 0.968-kw ERP, 95-ft. above ground, 12,710-ft. above sea level, lat. 39° 16' 45", long. 106° 14' 11".
Transmitter: 3-mi. NE of Leadville.
- ★ **Limon**—K16BR, Mountain TV Network Inc.
Technical facilities: 100-w TPO, 0.87-kw ERP, 95-ft. above ground, 5827-ft. above sea level, lat. 39° 20' 10", long. 103° 37' 36".
Transmitter: 5-mi. NE of Limon.
- ★ **Limon**—K22DL, Mountain TV Network.
Technical facilities: 100-w TPO, 0.88-kw ERP, 95-ft. above ground, 5827-ft. above sea level, lat. 39° 20' 10", long. 103° 37' 36".
Transmitter: 5-mi. NE of Limon.
- ★ **Limon**—K52CY, Mountain TV Network Inc.
Technical facilities: 100-w TPO, 1-kw ERP, 95-ft. above ground, 5827-ft. above sea level, lat. 39° 20' 10", long. 103° 37' 36".
Transmitter: 5-mi. NE of Limon.
- Loveland**—K48CG, Trinity Bcstg. Network Inc. Phone: 714-832-2950.
Technical facilities: 1000-w TPO, 35.4-kw ERP, 367-ft. above ground, 5351-ft. above sea level, lat. 40° 23' 31", long. 105° 05' 57".
Transmitter: Near corner of First St. & Taft Ave.
Began Operation: September 1, 1988.
- ★ **Manassa**—K39BZ, Mountain TV Network Inc.
Technical facilities: 100-w TPO, 2.2-kw ERP, 95-ft. above ground, 9308-ft. above sea level, lat. 37° 12' 47", long. 105° 48' 27".
Transmitter: 7.5-mi. NE of Manassa.
- ★ **Montrose**—K22CB, Telemedia Inc.
Technical facilities: 1000-w TPO, 41.1-kw ERP, 138-ft. above ground, 10637-ft. above sea level, lat. 38° 19' 25", long. 107° 37' 40".
Transmitter: 17.2-mi. SE of Montrose.
- Nucita**—K49AX, Montrose County.
Technical facilities: 2.05-kw ERP, lat. 38° 18' 40", long. 108° 11' 35".
- ★ **Pagosa Springs**—K40AO, Eddie Robinson.
Technical facilities: 15.1-kw ERP, 350-ft. above ground, 7106-ft. above sea level, lat. 37° 15' 24", long. 107° 01' 06".
Transmitter: 0.58-mi. S of city.
- ★ **Pueblo**—K45CN, Zenon Reynarowych.
Technical facilities: 1000-w TPO, 19.1-kw ERP, 210-ft. above ground, 4869-ft. above sea level, lat. 38° 15' 41", long. 104° 41' 17".
Transmitter: 4-mi. W of Pueblo City center.
- Pueblo**—K48CU, Full Gospel Outreach Inc.
Technical facilities: 1000-w TPO, 11.8-kw ERP, 43-ft. above ground, 4872-ft. above sea level, lat. 38° 17' 07", long. 104° 37' 22".
Requests modification of CP for change to 1.180-kw ERP, 4858-ft. above sea level. BPMTL-890718ID.
Transmitter: 2109 7th Ave., Pueblo.
- ★ **Rocky Ford**—K17AW, Valley Wide Communications.
Technical facilities: 16.1-kw ERP, lat. 39° 03' 30", long. 103° 35' 30".
- ★ **Rocky Ford**—K19BP, Valley Wide Communications.
Technical facilities: 1000-w TPO, 16.1-kw ERP, 98-ft. above ground, 4337-ft. above sea level, lat. 38° 03' 30", long. 103° 35' 30".
Transmitter: 3-mi. N of Swink, CO.
- ★ **Snowmass**—K28BW, Snowmass Mountain Resort Television.
Technical facilities: 100-w TPO, 1.87-kw ERP, 43-ft. above ground, 8002-ft. above sea level, lat. 39° 13' 46", long. 106° 55' 10".
Transmitter: Snowmass Village.
- ★ **Springfield**—K27CZ, Mountain TV Network Inc.
Technical facilities: 100-w TPO, 0.905-kw ERP, 95-ft. above ground, 5095-ft. above sea level, lat. 37° 21' 59", long. 102° 39' 48".
Transmitter: 2.9-mi. SW of Springfield.
- ★ **Springfield**—K60DP, Baca County.
Technical facilities: 100-w TPO, 0.932-kw ERP, 289-ft. above ground, 4829-ft. above sea level, lat. 37° 21' 44", long. 102° 38' 44".
Transmitter: 3-mi. S of Springfield.
- ★ **Sterling**—K46CY, Board of Logan County Commissioners.
Technical facilities: 1000-w TPO, 0.622-kw ERP, 407-ft. above ground, 4918-ft. above sea level, lat. 40° 35' 28", long. 103° 02' 23".
Transmitter: Reiradon Hill, 9.4-mi. E of Sterling.
- ★ **Sterling**—K48DQ, Board of Logan County Commissioners.
Technical facilities: 100-w TPO, 0.622-kw ERP, 407-ft. above ground, 4918-ft. above sea level, lat. 40° 35' 28", long. 103° 02' 23".
Transmitter: Reiradon Hill, 9.4-mi. E of Sterling.

★**Vail—K21CT**, Steamboat Bcstg. Systems Inc.
 Technical facilities: 1000-w TPO, 6.12-kw ERP, 102-ft. above ground, 9823-ft. above sea level, lat. 39° 38' 08", long. 106° 26' 46".
 Transmitter: Upper Dowd.

★**Vail—K42CT**, Millard V. Oakley.
 Technical facilities: 100-w TPO, 0.662-kw ERP, 151-ft. above ground, 16,951-ft. above sea level, lat. 39° 36' 06", long. 106° 20' 12".
 Transmitter: Eagle.

CONNECTICUT

★**Hartford—W11BJ**, National Black Media Coalition.
 Technical facilities: 10-w TPO, 0.1-kw ERP, 1293-ft. above ground, 961-ft. above sea level, lat. 41° 42' 13", long. 72° 49' 57".
 Requests modification of CP for change to 10-w TPO, 0.099-kw ERP, 274-ft. above ground, 984-ft. above sea level.
 BMTPTV-900530IK.
 Transmitter: Rattlesnake Mountain, 2000-ft. off Colt Hwy.

Hartford—W13BF, Channel 13 Television Inc. Phone: 203-547-1303. Fax: 203-549-6834.

Studio: 886 Maple Ave., Hartford, CT 06114.

Technical facilities: 10-w TPO, 0.06-kw ERP, 291-ft. above ground, 735-ft. above sea level, lat. 41° 45' 39", long. 72° 48' 08".
 Holds CP for change to 33-w TPO, 0.088-kw ERP, 233-ft. above ground, 312-ft. above sea level, lat. 41° 45' 40", long. 72° 40' 55".
 BMTPTV-880624TW.

Transmitter: 60 Washington St., Hartford, CT.
 Equipment: Comsonics transmitter; Scala antenna.

Satellite earth stations: Paracclipse, 16-meter; Paracclipse, 12-meter; Avcom receivers.

Began Operation: June 14, 1986.

Locally originated programming: Children's programming; community programming; local special events; documentaries; ethnic; game shows; health; foreign language programming; music video clips; news; wire service news; public affairs; religious; specials; sports magazine; talk shows; variety shows.
 Spanish, Italian, Greek, Polish & Portuguese programming.

Satellite programming: International TV Network; RAI-USA; Soccer from Italy; Telemundo.

Advertising: Yes.

Represented (sales): Telemundo Group.

Represented (engineering): Mullaney Engineering.

Represented (legal): Cohn & Marks.

Personnel: Lucio C. Ruzzier, president, general manager & chief executive officer; Gaetano Leone, station manager; Quintino Cianfaglione, local sales manager; Salvatore Minniti, chief engineer; William Newton, news director & program director; Paul D'Agostino, chief financial officer.

★**New Haven—W10BQ**, Arch Communications Corp.

Technical facilities: 10-w TPO, 0.168-kw ERP, 66-ft. above ground, 525-ft. above sea level, lat. 41° 20' 58", long. 72° 58' 27".

Transmitter: 3.7-mi. NW of center of New Haven.

★**West Haven—W28AJ**, Paging Assoc. Inc.
 Phone: 203-932-3500. Fax: 203-933-2259.

Studio: 24 Rockdale Rd., West Haven, CT 06516.

Technical facilities: 1000-w TPO, 49.6-kw ERP, 164-ft. above ground, 315-ft. above sea level, lat. 41° 17' 28", long. 72° 58' 06".

Transmitter: 24 Rockdale Rd.
 Began operation: January 1, 1989.

Locally originated programming: Art profiles; children's programming; community programming; city council meetings; local special events; documentaries; exercise; magazines; music; specials; hunting & fishing show; high school sports; talk shows; weather.

Planned locally originated programming: News; locally produced news.

Satellite programming: Hit Video USA; Learning Channel; movies; music videos; news; RFD-TV; sports; syndicated programming.

Planned satellite programming: Biznet; Country Music TV; Independent News Service; Inspirational Network; Wall Street Journal Report.

Advertising: Yes. Rates: \$150.00/30 Sec.; \$200.00/Min.

★**Windsor Locks—W12CL**, Morning Star Communications.

Technical facilities: 10-w TPO, 0.017-kw ERP, 62-ft. above ground, 302-ft. above sea level, lat. 42° 01' 20", long. 72° 40' 30".

Transmitter: Approx. 0.5-mi. S of King Hill, Suffield.

DELAWARE

Dover—W27AJ, Delmarva Bcst. Service General Partnership. Phone: 301-742-4747. TWX: 710-864-7044. Fax: 301-742-5767

Studio: White Oak Rd., Dover, DE 19901.

Technical facilities: 1000-w TPO, 81.4-kw ERP, 229-ft. above ground, 255-ft. above sea level, lat. 39° 11' 10", long. 75° 29' 26".

Requests CP for change to 66-kw ERP. BPTTL-890312IE.

Transmitter: N of White Oak Rd., 0.155-mi. SW of Long Point Rd.

Equipment: Acrodyne transmitter; Bogner antenna.

Began Operation: January 1, 1987.

Locally originated programming: Community programming; local special events; locally produced news; sports; state university sports; high school sports; weather.

Represented (sales): Blair Television.
 Represented (engineering): Jules Cohen Associates, P.C.

Represented (legal): Cohn & Marks.

Personnel: Frank Pilgrim, general manager; Bill Hoctor, chief engineer; Susan Kelly, local sales manager; Rich Dipilla, regional sales manager.

Note: Operating as a translator; primary station WMDT, Salisbury, MD

Dover—W67BG, Trinity Bcstg. Network. Phone: 714-832-2950.

Technical facilities: 100-w TPO, 1.1-kw ERP, 186-ft. above ground, 150-ft. above sea level, lat. 39° 10' 11", long. 75° 33' 13".
 Holds CP for change to 11.2-kw ERP, BMTPTL-870702H4.

Transmitter: WKEN(AM) radio tower site, Dover.

Began Operation: May 1, 1987.

Satellite programming: Trinity Bcstg. Network.

Talleyville—W55BT, William E. Mattis Jr.
 Technical facilities: 500-w TPO, 10.1-kw ERP, 249-ft. above ground, 689-ft. above sea level, lat. 39° 50' 03", long. 75° 31' 25".

Transmitter: 2617 Ebright Rd., Wilmington.

DISTRICT OF COLUMBIA

Washington—W42AJ, George Y. Wheeler.
 Phone: 202-872-6570.

Studio: 1411 K St. NW, Suite 800, Washington, DC.

Technical facilities: 830-w TPO, 15.5-kw ERP, 108-ft. above ground, 495-ft. above sea level, lat. 38° 56' 09", long. 77° 04' 26".

Transmitter: Intersection of Wisconsin Ave. & Idaho Ave.

Equipment: Acrodyne transmitter; Scala antenna.

Began Operation: December 5, 1988.

Locally originated programming: Community programming; city council meetings; local special events; foreign language programming.

Satellite programming: Telemundo Network.

Advertising: Yes. Rates: Vary.
 Represented (engineering): duFreil, Lundin & Rackley.

Represented (legal): Koteen & Naftalin.
 Personnel: Christopher S. Sargent, president.

Washington—W48AW, Los Cerezos Television Co.

Technical facilities: 1000-w TPO, 29.2-kw ERP, 308-ft. above ground, 673-ft. above sea level, lat. 38° 56' 09", long. 77° 05' 33".

Requests CP for change to 35-kw ERP. BPTTL-891208TI.

Transmitter: American U. campus, Massachusetts & Nebraska Aves. NW, Washington, DC.

FLORIDA

Alachua—W69AY, Cozzin Communications Corp. Phone: 904-376-6969.

Studio: 1001 Waldo Rd., Gainesville, FL 32601.

Technical facilities: 1000-w TPO, 38.02-kw ERP, 567-ft. above ground, 231-ft. above sea level, lat. 29° 42' 45", long. 82° 18' 08".

Transmitter: 1001 Waldo Rd., Gainesville.
 Equipment: Thomson LGT transmitter; Bogner antenna.

Began Operation: October 18, 1984.

Locally originated programming: Health; horror shows; music video clips; wire service news; specials; sports; state university sports; talk shows; variety shows; weather.

Planned locally originated programming: Classified advertising.

Satellite programming: Syndicated programming.

Advertising: Yes. Rates: \$75.00/30 Sec.

Personnel: Thomas Zingale, station manager; Warren Palmer, general sales manager; J. L. Anderson, chief engineer; Bob Michaels, news director; Gary Jaffe, promotion director; Kay Hamilton, business manager.

★**Altamonte Springs—W12CD**, Newsouth Media Corp.

Technical facilities: 10-w TPO, 1.57-kw ERP, 1499-ft. above ground, 1555-ft. above sea level, lat. 28° 55' 16", long. 81° 19' 09".

Requests modification of CP for change to 1.65-kw ERP. BMTPTL-900129IA.

Transmitter: 1.3-mi. W of the intersection of Rtes. 17, 92 & Miller Rd., Orange City.

Apalachicola—W03AS, Richard L. Plessinger. Phone: 904-670-8450.

Studio: Island Dr., Eastpoint, FL.

Technical facilities: 10-w TPO, 0.003-kw ERP, 365-ft. above ground, 370-ft. above sea level, lat. 29° 43' 57", long. 84° 53' 24".

Transmitter: Island Dr.
 Equipment: Emcee transmitter; Scala antenna.

Locally originated programming: Music video clips; locally produced news; public access; public affairs; specials; hunting & fishing show; variety shows; weather.

Advertising: Yes. Rates: \$15.00/30 Sec.; \$26.00/Min.

Represented (sales): Howard Wesson.

Represented (engineering): Ted Mosteller.
 Personnel: Richard L. Plessinger.

★**Big Pine—W52BB**, Board of County Commissioners.

Technical facilities: 1000-w TPO, 55.3-kw ERP, 351-ft. above ground, 354-ft. above sea level, lat. 24° 39' 02", long. 81° 18' 36".

Transmitter: 0.4-mi. N of Federal Hwy. 1, W. Summerland Key, Big Pine.

★**Big Pine Key—W46AQ**, Edward R. Tinari.

Technical facilities: 1000-w TPO, 6.89-kw ERP, 279-ft. above ground, 285-ft. above sea level, lat. 24° 40' 35", long. 81° 30' 41".

Transmitter: WEOW-FM transmitter site, Key West.

★**Big Pine Key—W58BI**, David J. Stein.

Technical facilities: 1000-w TPO, 6.89-kw ERP, 279-ft. above ground, 285-ft. above sea level, lat. 24° 40' 35", long. 81° 30' 41".

Transmitter: WEOW-FM transmitter site, Key West.

Boca Raton—W58BH, Guenter Markstetter. Phone: 603-964-1040.

Technical facilities: 1000-w TPO, 12.4-kw ERP, 69-ft. above ground, 86-ft. above sea level, lat. 26° 22' 01", long. 80° 07' 30".

Transmitter: One Boca Place, 2255 Glades Rd., Boca Raton.

Satellite earth stations: Transmit/receive.

Began Operation: January 1, 1989.

Planned locally originated programming: Community programming; local special events; educational; college courses.

Advertising: Planned.

Note: Operates in conjunction with W65BM, Jacksonville & W53AL, West Palm Beach, FL.

★**Bradenton—W14BK**, William Cannon.

Technical facilities: 1000-w TPO, 20-kw ERP, 699-ft. above ground, 735-ft. above sea level, lat. 27° 33' 27", long. 82° 21' 59".

Transmitter: 4.2-mi. ESE of Parrish.

★**Bradenton—W26AQ**, Ronald D. Kniffen.

Phone: 716-544-3820. Fax: 716-544-1110
 Technical facilities: 1000-w TPO, 34.4-kw ERP, 16-ft. above ground, 282-ft. above sea level, lat. 27° 27' 46", long. 82° 35' 32".

Transmitter: 4212 30th St. W, Bradenton.

Began operation: January 1, 1990.

★**Chipley—W05BF**, Pentacom Bcstg. Corp.

Technical facilities: 10-w TPO, 0.018-kw ERP, 285-ft. above ground, 374-ft. above sea level, lat. 30° 46' 27", long. 85° 33' 13".

Transmitter: 411 West Blvd.

Low Power TV Stations—Florida

- ★ **Clearwater—W058R**, Channel America LPTV Holdings Inc.
 Technical facilities: 10-w TPO, 0.032-kw ERP, 144-ft. above ground, 154-ft. above sea level, lat. 28° 02' 20", long. 82° 39' 29".
 Transmitter: Near intersection of Hwys. 580 & 584, Clearwater.
- ★ **Clearwater—W26AX**, Ronald D. Kniffen.
 Technical facilities: 1000-w TPO, 54.2-kw ERP, 449-ft. above ground, 459-ft. above sea level, lat. 27° 52' 00", long. 82° 37' 27".
 Transmitter: S side of U.S. 92, 0.09-mi. E of intersection with State Rte. 687.
- ★ **Cocoa—W12CC**, Timothy S. Brumlik.
 Phone: 305-966-1717.
 Technical facilities: 10-w TPO, 0.016-kw ERP, 318-ft. above ground, 322-ft. above sea level, lat. 28° 18' 30", long. 80° 45' 34".
 Requests CP for change to 0.089-kw ERP, 338-ft. above ground, 312-ft. above sea level. BMPTVL-89031005.
 Transmitter: to 1.4-mi. NW of intersection of Fiske & Barnes Blvds., Rockville.
- ★ **Cocoa—W59BY**, Donald L. Jones.
 Technical facilities: 1000-w TPO, 23.1-kw ERP, 151-ft. above ground, 167-ft. above sea level, lat. 28° 21' 08", long. 80° 45' 37".
 Transmitter: 0.6-mi. SW of Cocoa.
- ★ **Cocoa—W62BR**, Beach Bcstg.
 Technical facilities: 1000-w TPO, 12.8-kw ERP, 318-ft. above ground, 322-ft. above sea level, lat. 28° 18' 30", long. 80° 45' 34".
 Transmitter: 1.4-mi. NW of intersection of Fiske & Barnes Blvds.
- ★ **Coral Gables—W41BF**, Sherwin Grossman. Phone: 305-381-8417.
 Technical facilities: 1000-w TPO, 9.47-kw ERP, 295-ft. above ground, 305-ft. above sea level, lat. 25° 41' 07", long. 80° 18' 45".
 Transmitter: 9100 S. Dadeland Blvd., Kendall.
- ★ **Daytona Beach—W11BQ**, American TV Network Inc.
 Technical facilities: 10-w TPO, 0.022-kw ERP, 381-ft. above ground, 417-ft. above sea level, lat. 29° 10' 24", long. 81° 09' 24".
 Transmitter: 7-mi. W of Daytona Beach.
- ★ **Daytona Beach—W21AT**, Flamingo Bcstg. Corp.
 Technical facilities: 1000-w TPO, 7-kw ERP, 499-ft. above ground, 538-ft. above sea level, lat. 29° 10' 24", long. 81° 09' 24".
 Transmitter: 3.9-mi. W of Interstate 95, N of Hwy. 92.
- ★ **Daytona Beach—W33AU**, Continental Satellite Corp.
 Technical facilities: 1000-w TPO, 7.99-kw ERP, 89-ft. above ground, 105-ft. above sea level, lat. 29° 14' 12", long. 81° 02' 10".
 Transmitter: Rivera Hotel, 1825 Ridgewood Rd., Daytona Beach.
- Daytona Beach—W42AM**, Channel America LPTV Holdings Inc. Phone: 212-262-5353.
 Technical facilities: 1000-w TPO, 48.4-kw ERP, 381-ft. above ground, 417-ft. above sea level, lat. 29° 10' 24", long. 81° 09' 24".
 Transmitter: 7-mi. W of Daytona Beach.
- ★ **Daytona Beach—W44AV**, Aubrey Smith.
 Technical facilities: 1000-w TPO, 42.3-kw ERP, 226-ft. above ground, 262-ft. above sea level, lat. 29° 15' 31", long. 81° 04' 31".
 Transmitter: 892 N. Nova Rd., Ormond Beach.
- ★ **Daytona Beach—W46AP**, Microband Corp. of America.
 Technical facilities: 1000-w TPO, 19.7-kw ERP, 259-ft. above ground, 276-ft. above sea level, lat. 29° 14' 14", long. 81° 03' 32".
 Transmitter: 109 Maple St., Daytona Beach.
 Personnel: Jim Wiesenberg, general manager; Ken Pratt, sales manager.
- ★ **Daytona Beach—W53AW**, Donald L. Jones.
 Technical facilities: 1000-w TPO, 41.7-kw ERP, 226-ft. above ground, 262-ft. above sea level, lat. 29° 15' 31", long. 81° 04' 31".
 Transmitter: 892 N. Nova Rd., Ormond Beach.
- De Funiak Springs—W24AM**, Ashley Norman Davis Jr. Phone: 904-892-4038.
 Studio: German Club Road, De Funiak Spring, FL 32433.
 Technical facilities: 1000-w TPO, 10.8-kw ERP, 187-ft. above ground, 404-ft. above sea level, lat. 30° 44' 18", long. 86° 06' 22".
 Transmitter: 1.2-mi. NE of Courthouse, near West Sandy Creek.
 Equipment: RCA transmitter; Scala antenna.
 Began Operation: November 1, 1988.
 Planned locally originated programming: Children's programming; classified advertising; community programming; city council meetings; local special events; ethnic; farm information; health; music; music video clips; news; public access; public affairs; religious; sports; hunting & fishing show; talent shows; talk shows; variety shows; weather.
 Planned satellite programming: FamilyNet; movies; music videos; news; religious; sports.
 Advertising: Yes. Rates: \$6.00/30 Sec.; \$10.00/Min.; \$75.00/Hour.
 Personnel: Norm Davis, general manager & chief engineer; Pam Davis, program director; Lee Davis, production manager; April Davis, engineer.
- ★ **Destin—W488C**, Destin TV Cable Co. Inc.
 Technical facilities: 1000-w TPO, 13.1-kw ERP, 230-ft. above ground, 246-ft. above sea level, lat. 30° 23' 08", long. 86° 24' 52".
 Transmitter: 0.3-mi. N of U.S. 98 & 1-mi. W of County Line Rd., Destin.
- ★ **Dunedin—W60BK**, Trinity Bcstg. Network.
 Technical facilities: 1000-w TPO, 7.67-kw ERP, 476-ft. above ground, 486-ft. above sea level, lat. 28° 02' 21", long. 82° 39' 21".
 Transmitter: Near State Rtes. 580 & 584, Oldsmar.
 Equipment: ITS transmitter; Bogner antenna.
 Satellite earth station: Scientific-Atlanta, 3.2-meter; Scientific-Atlanta receivers.
- ★ **Fort Lauderdale—W27AQ**, Skinner Bcstg. Inc.
 Technical facilities: 1000-w TPO, 70.3-kw ERP, 276-ft. above ground, 302-ft. above sea level, lat. 26° 13' 47.50", long. 80° 05' 26.50".
 Transmitter: Pompano Beach Club, South Tower, 111 Briny Ave.
- ★ **Fort Myers—W04CC**, Shoreline Bcstg.
 Technical facilities: 10-w TPO, 0.016-kw ERP, 288-ft. above ground, 298-ft. above sea level, lat. 26° 39' 18", long. 81° 50' 53".
 Transmitter: 3218 Marion St., Fort Myers.
- Fort Myers—W07BR**, Tamiami Fort Myers Inc.
 Technical facilities: 10-w TPO, 0.053-kw ERP, 259-ft. above ground, 266-ft. above sea level, lat. 26° 38' 47", long. 81° 52' 06".
 Transmitter: Sheraton Harbor Place Hotel, 2500 Edwards Dr.
- Fort Myers—W24AA**, CFF Properties Inc.
 Phone: 813-644-0261.
 Technical facilities: 1000-w TPO, 23.9-kw ERP, 250-ft. above ground, 260-ft. above sea level, lat. 26° 38' 34", long. 82° 01' 35".
 Transmitter: 5-mi. NW of Cape Coral.
 Equipment: TTC transmitter; Scala antenna.
 Began Operation: November 1, 1987.
 Planned locally originated programming: Classified advertising; community programming; public affairs; religious; sports; weather.
 Satellite programming: Religious.
 Planned satellite programming: FamilyNet; Trinity Bcstg. Network.
 Advertising: Yes. Rates: \$50.00/30 Sec.; \$200.00/Hour.
 Personnel: Nathan Price, president.
 Note: Operating as a translator; primary station WCLF Clearwater, FL.
- ★ **Fort Myers—W59BQ**, Beach Bcstg.
 Technical facilities: 1000-w TPO, 12.8-kw ERP, 289-ft. above ground, 299-ft. above sea level, lat. 26° 39' 19", long. 81° 50' 51".
 Transmitter: 3218 Marion St., Fort Myers.
- ★ **Fort Myers—W65CA**, Manglitz & Sanchez.
 Technical facilities: 1000-w TPO, 18.9-kw ERP, 295-ft. above ground, 325-ft. above sea level, lat. 26° 47' 43", long. 81° 48' 04".
 Transmitter: 4.9-mi. SSW of Tuckers Corner.
- ★ **Fort Myers—W67BY**, Trinity Bcstg. Network.
 Technical facilities: 1000-w TPO, 33.2-kw ERP, 371-ft. above ground, 387-ft. above sea level, lat. 26° 43' 35", long. 81° 47' 12".
 Transmitter: 18060 Sable Palm Dr., near Bayshore.
 Scheduled to begin operation: November 1, 1990.
- ★ **Fort Pierce—W04CL**, Stephen G. Watford.
 Technical facilities: 10-w TPO, 0.06-kw ERP, 190-ft. above ground, 210-ft. above sea level, lat. 27° 26' 05", long. 80° 21' 04".
 Transmitter: 2530 Okeechobee Rd.
- ★ **Fort Pierce—W08DA**, Jerry E. Coone.
 Technical facilities: 10-w TPO, 0.06-kw ERP, 190-ft. above ground, 210-ft. above sea level, lat. 27° 26' 05", long. 80° 21' 04".
 Transmitter: 2530 Okeechobee Rd.
- ★ **Fort Pierce—W41AX**, Howard Story Jr.
 Phone: 407-848-4597.
 Technical facilities: 1000-w TPO, 16.8-kw ERP, 341-ft. above ground, 367-ft. above sea level, lat. 27° 33' 21", long. 80° 22' 08".
 Transmitter: Approx. 8.1-mi. N of Fort Pierce on U.S. Hwy. 1, near Rte. 1 & State Rte. 605.
 Began operation: May 1, 1990.
- ★ **Fort Pierce—W44AY**, South Florida Public Telecommunications.
 Technical facilities: 524.7-w TPO, 34.8-kw ERP, 341-ft. above ground, 374-ft. above sea level, lat. 27° 32' 46", long. 80° 22' 08".
 Transmitter: 0.5-mi. NW of Viking.
- ★ **Fort Walton Beach—W14BL**, Scott Brehany.
 Technical facilities: 100-w TPO, 57.2-kw ERP, 262-ft. above ground, 279-ft. above sea level, lat. 30° 22' 38", long. 86° 18' 30".
 Transmitter: Intersection of Rte. 98 & Mack Bayou Rd.
- Gainesville—W10BR**, Board of Regents on Behalf of U. of Florida. Phone: 904-392-5551. Fax: 904-392-5731.
 Studio: U. of Florida, Weimar Hall, Gainesville, FL 32611.
 Technical facilities: 10-w TPO, 0.057-kw ERP, 558-ft. above ground, 738-ft. above sea level, lat. 29° 43' 35", long. 82° 23' 41".
 Transmitter: 5.5-mi. NW of Gainesville at the Devil's Millhopper.
 Locally originated programming: Art profiles; local special events; documentaries; educational; college courses; magazines; music; news; locally produced news; public affairs; state university sports; talk shows; weather.
 Planned satellite programming: Learning Channel; PBS Adult Learning Service.
 Advertising: No.
 Represented (legal): Schwartz, Woods & Miller.
 Represented (engineering): Kessler & Gehman Assoc. Inc.
 Personnel: Richard Lehner, general manager; Al Holt, chief engineer; Lyn Ganz, director of production & station manager; Frank Counts, director, production.
- ★ **Gainesville—W14BE**, Robert John O'Donnell.
 Technical facilities: 1000-w TPO, 6.45-kw ERP, 381-ft. above ground, 492-ft. above sea level, lat. 29° 38' 09", long. 82° 19' 36".
 Transmitter: S of Gainesville.
- Gainesville—W31AT**, James Vincent Fitzpatrick.
 Technical facilities: 1000-w TPO, 25.5-kw ERP, 367-ft. above ground, 453-ft. above sea level, lat. 29° 38' 36", long. 82° 25' 09".
 Transmitter: 7175 S.W. 8th Ave.
- ★ **Homosassa Springs—W27AW**, Owen Bcstg. Enterprises.
 Technical facilities: 1000-w TPO, 4.59-kw ERP, 243-ft. above ground, 249-ft. above sea level, lat. 28° 47' 27", long. 82° 34' 26".
- ★ **Houston—W42BB**, Community Television.
 Technical facilities: 1000-w TPO, 35.7-kw ERP, 190-ft. above ground, 308-ft. above sea level, lat. 30° 17' 33", long. 82° 58' 15".
 Transmitter: 0.9-mi. NE of city center at 86.51°T.
- Inglis/Yankeetown—W49AI**, Suncoast Family TV Corp. Phone: 904-795-4988.
 Studio: 1315 N. Van Nortwick Rd., Lecanto, FL 32661.
 Technical facilities: 1000-w TPO, 19.52-kw ERP, 306-ft. above ground, 345-ft. above sea level, lat. 28° 52' 55", long. 82° 31' 30".
 Transmitter: 4.7-mi. ESE of Crystal River.
 Equipment: Emcee transmitter; Bogner antenna.
 Began Operation: August 22, 1983.

- Locally originated programming: Local special events; public affairs; religious; sports; talk shows.
 Satellite programming: INN.
 Advertising: Yes. Rates: \$35.00/30 Sec.; \$200.00/Hour.
 Represented (engineering): Kessler & Gehman Assoc.
 Represented (legal): Verner, Liipfert, Bernhard, McPherson & Hand.
 Personnel: Joan E. McNamara, v.p., director of operations.
- ★ **Inverness**—W59BI, Video Marketing Network Inc. Phone: 800-444-9233. Fax: 813-923-8227
 Studio: 2477 Stickney Point Rd., No. 319B, Sarasota, FL 34231.
 Technical facilities: 1000-w TPO, 20.2-kw ERP, 331-ft. above ground, 341-ft. above sea level, lat. 28° 47' 50", long. 82° 32' 58".
 Transmitter: 1.7-mi. E of U.S. 19, near Rd. 490.
 Advertising: Yes.
 Personnel: Elizabeth Nierengarten, senior v.p.
- ★ **Islamorada**—W48BB, Lloyd A. Moriber. Technical facilities: 1000-w TPO, 7.91-kw ERP, 200-ft. above ground, 203-ft. above sea level, lat. 24° 57' 30", long. 80° 34' 30".
 Transmitter: U.S. Rte. 1, Plantation Key.
- ★ **Islamorada**—W62BP, Edward R. Tinari. Technical facilities: 1000-w TPO, 7.91-kw ERP, 200-ft. above ground, 203-ft. above sea level, lat. 24° 57' 30", long. 80° 34' 30".
 Transmitter: WXOS-FM transmitter site, Key West.
- ★ **Jacksonville**—W02BU, Jeremy D. Lansman. Technical facilities: 10-w TPO, 0.21-kw ERP, 548-ft. above ground, 554-ft. above sea level, lat. 30° 19' 33", long. 81° 39' 32".
 Transmitter: One Independent Square, Jacksonville.
- ★ **Jacksonville**—W06BA, Carol E. Schatz. Phone: 907-345-2630.
 Technical facilities: 10-w TPO, 0.1-kw ERP, 771-ft. above ground, 801-ft. above sea level, lat. 30° 16' 34", long. 81° 33' 53".
 Transmitter: 9090 Hogan Rd., Jacksonville.
- Jacksonville**—W10AX, Video Jukebox Network Inc.
 Technical facilities: 10-w TPO, 0.025-kw ERP, 558-ft. above ground, 564-ft. above sea level, lat. 30° 19' 33", long. 81° 39' 32".
 Requests modification of CP for change to 0.071-kw ERP, 591-ft. above ground. BMPTVL-891208AL.
 Transmitter: One Independence Square Plaza, Jacksonville.
- Jacksonville**—W59BC, Jacksonville Translator Inc. Phone: 407-841-4082.
 Technical facilities: 1000-w TPO, 95.2-kw ERP, 699-ft. above ground, 715-ft. above sea level, lat. 30° 16' 52", long. 81° 34' 15".
 Requests CP for change to 4.425-kw ERP, 341-ft. above ground, 331-ft. above sea level, lat. 30° 18' 56", long. 81° 39' 52".
 BPTTL-900716II.
 Transmitter: Approx. 7-mi. SE of Jacksonville.
 Equipment: Television Technology transmitter; Scala antenna.
 Began Operation: November 1, 1987.
 Planned locally originated programming: Children's programming; classified advertising; community programming;
- city council meetings; local special events; ethnic; public access; public affairs; religious; specials; sports.
 Satellite programming: Religious.
 Planned satellite programming: FamilyNet; Trinity Bcstg. Network.
 Advertising: Yes. Rates: \$35.00-\$45.00/30 Sec.; \$100.00-\$250.00/Hour.
 Personnel: Nathan Price, president.
- ★ **Jacksonville**—W65BM, Guenter Marksteiner. Phone: 603-964-1040.
 Studio: Crocker Plaza, Boca Raton, FL.
 Technical facilities: 1000-w TPO, 19.7-kw ERP, 699-ft. above ground, 728-ft. above sea level, lat. 30° 16' 34", long. 81° 33' 53".
 Transmitter: 8541 Newton Rd., Jacksonville.
 Satellite earth stations: Planned.
 Planned locally originated programming: Community programming; local special events; documentaries; educational; college courses; news; locally produced news; wire service news; character generated news.
 Advertising: Yes. Rates: \$60.00/30 Sec.; \$120.00/Min.
 Represented (sales): Birkenes, Stuart & Rhine.
 Represented (engineering): Goldstein & Manello
 Represented (legal): Guenter Marksteiner, P.C.
 Note: Will operate in conjunction with W58BH, Boca Raton & W53AL West Palm Beach, FL.
- Jupiter**—W09BU, Pauline Therese Mantwill.
 Technical facilities: 10-w TPO, 0.043-kw ERP, 322-ft. above ground, 331-ft. above sea level, lat. 26° 56' 22", long. 80° 07' 04".
 Transmitter: 500 N. Delaware Blvd., Jupiter.
- ★ **Jupiter & Tequesta**—W31AY, CW Partners. Technical facilities: 1000-w TPO, 76.9-kw ERP, 295-ft. above ground, 299-ft. above sea level, lat. 26° 56' 22", long. 80° 07' 04".
 Transmitter: Delaware Blvd. & Howie St., Jupiter.
- ★ **Key Largo**—W12BY, Lloyd A. Moriber. Technical facilities: 10-w TPO, 0.018-kw ERP, 138-ft. above ground, 141-ft. above sea level, lat. 25° 05' 29", long. 80° 26' 37".
 Transmitter: Mile marker 99 on U.S. 1, Key Largo.
- Key Largo**—W24AV, Lloyd A. Moriber. Technical facilities: 1000-w TPO, 8.48-kw ERP, 138-ft. above ground, 141-ft. above sea level, lat. 25° 05' 29", long. 80° 26' 37".
 Transmitter: Mile marker 99 on U.S. 1, Key Largo.
- ★ **Key Largo**—W44AK, David J. Stein. Technical facilities: 1000-w TPO, 8.48-kw ERP, 138-ft. above ground, 141-ft. above sea level, lat. 25° 05' 29", long. 80° 26' 37".
 Transmitter: Mile marker 99 on U.S. 1, Key Largo.
- ★ **Key Largo**—W46BC, David J. Stein. Technical facilities: 1000-w TPO, 8.48-kw ERP, 138-ft. above ground, 141-ft. above sea level, lat. 25° 05' 29", long. 80° 26' 37".
 Transmitter: Mile marker 99 on U.S. 1, Key Largo.
- ★ **Key Largo**—W52AU, Edward R. Tinari. Technical facilities: 1000-w TPO, 8.48-kw
- ERP, 135-ft. above ground, 141-ft. above sea level, lat. 25° 05' 29", long. 80° 26' 37".
 Transmitter: Mile marker 99 on U.S. 1, Key Largo.
- ★ **Key West**—W26AI, Lloyd A. Moriber. Technical facilities: 1000-w TPO, 18.35-kw ERP, 302-ft. above ground, 305-ft. above sea level, lat. 24° 40' 35", long. 81° 30' 41".
 Transmitter: Cudjoe Key, N of mile marker 21 on U.S. 1.
- ★ **Key West**—W56BO, Lloyd A. Moriber. Technical facilities: 17.2-kw ERP, lat. 24° 40' 35", long. 81° 30' 41".
- Kissimmee**—W19AX, Specialty Bcstg. Corp.
 Technical facilities: 1000-w TPO, 36.7-kw ERP, 325-ft. above ground, 427-ft. above sea level, lat. 28° 21' 31", long. 81° 30' 45".
 Transmitter: Marriott Orlando World Center, World Center Dr.
- ★ **Kissimmee**—W27BB, Charles S. Namey. Phone: 407-740-8422. Fax: 407-644-6330
 Technical facilities: 850-w TPO, 10-kw ERP, 312-ft. above ground, 404-ft. above sea level, lat. 28° 26' 15", long. 81° 28' 00".
 Transmitter: 9801 International Dr., Orlando.
- ★ **Kissimmee**—W40AQ, Specialty Bcstg. Corp.
 Technical facilities: 1000-w TPO, 20-kw ERP, 315-ft. above ground, 417-ft. above sea level, lat. 28° 21' 31", long. 81° 30' 45".
 Transmitter: Marriott Orlando World Center, World Center Dr.
- ★ **Lake City**—W23AQ, Joy Explosion Ministries Inc.
 Technical facilities: 1000-w TPO, 49-kw ERP, 459-ft. above ground, 564-ft. above sea level, lat. 30° 10' 21", long. 82° 45' 07".
 Transmitter: 1-mi. NE of intersection of Murray Rd. & State Rte. 252, near Lake City.
- ★ **Lake City**—W65BW, Joy Explosion Ministries Inc.
 Technical facilities: 1000-w TPO, 6.75-kw ERP, 479-ft. above ground, 614-ft. above sea level, lat. 30° 14' 40", long. 82° 40' 11".
 Requests modification of CP for change to 25.2-kw ERP, 564-ft. above sea level, lat. 30° 10' 21", long. 27° 45' 07".
 BMPPTL-890310XO.
 Transmitter: 0.37-mi. E of intersections of U.S. Rtes. 10 & 41.
- ★ **Lakeland**—W14AC, Lakeland Translator Inc. Phone: 813-644-5799.
 Technical facilities: 1000-w TPO, 19.2-kw ERP, 410-ft. above ground, 551-ft. above sea level, lat. 28° 00' 46", long. 81° 45' 45".
 Transmitter: 665 Lake Howard Dr., Winter Haven.
 Planned locally originated programming: Children's programming; community programming; health; news; public affairs; religious.
 Planned satellite programming: FamilyNet; religious; syndicated programming; Trinity Bcstg. Network.
 Advertising: Yes. Rates: \$40.00-\$50.00/30 Sec.; \$75.00/Min.; \$200/Hour.
- ★ **Lakeland**—W48BE, John Gerena. Technical facilities: 1000-w TPO, 27.5-kw ERP, 299-ft. above ground, 410-ft. above
- sea level, lat. 28° 04' 46", long. 82° 02' 27".
 Transmitter: 3.1-mi. SSW of Kathleen.
- Live Oak**—W02BH, Newsouth Bcstg. Corp.
 Technical facilities: 0.130-kw ERP, lat. 30° 17' 14", long. 82° 57' 55".
- Live Oak**—W15AG, CFF Properties Inc. Phone: 813-644-0261.
 Technical facilities: 6.83-kw ERP, lat. 30° 17' 33", long. 82° 58' 15".
 Began Operation: July 1, 1987.
 Planned locally originated programming: Children's programming; community programming; religious; sports.
 Satellite programming: Religious.
 Planned satellite programming: FamilyNet.
 Advertising: Yes. Rates: \$20.00-\$30.00/30 Sec.; \$100.00-\$150.00/Hour.
 Personnel: Nathan Price, president.
- ★ **Live Oak**—W21AJ, Local Power Television Inc.
 Technical facilities: 1000-w TPO, 37.5-kw ERP, 138-ft. above ground, 308-ft. above sea level, lat. 30° 17' 33", long. 82° 58' 15".
 Transmitter: 0.95-mi. NE of city center.
- ★ **Macclenny**—W28AK, Baker County Family Television.
 Technical facilities: 1000-w TPO, 25.2-kw ERP, 164-ft. above ground, 295-ft. above sea level, lat. 30° 13' 41", long. 82° 08' 46".
 Transmitter: 2.4-mi. NNE of intersection of State Rtes. 121 & 125 S.
- ★ **Madeira Beach**—W57BO, Harry W. Perlow & Charles H. Simon.
 Technical facilities: 1000-w TPO, 5.15-kw ERP, 197-ft. above ground, 203-ft. above sea level, lat. 27° 49' 42", long. 82° 49' 49".
 Transmitter: 17811 Gulf Blvd.
- ★ **Madison**—W03AO, Thomas H. Green Jr. & R. H. Fackelman.
 Technical facilities: 10-w TPO, 0.031-kw ERP, 150-ft. above ground, 350-ft. above sea level, lat. 30° 28' 57", long. 83° 24' 16".
 Transmitter: 0.24-mi. S of Madison on Hwy. 53.
 Equipment: Emcee transmitter; Bogner antenna.
- ★ **Marathon**—W03AZ, Lloyd A. Moriber. Technical facilities: 10-w TPO, 0.044-kw ERP, 105-ft. above ground, 112-ft. above sea level, lat. 24° 43' 47", long. 81° 02' 04".
 Transmitter: Intersection of U.S. 1 & 113th St., Marathon Shores.
- ★ **Marathon**—W41AN, Lloyd A. Moriber. Technical facilities: 1000-w TPO, 34.3-kw ERP, 106-ft. above ground, 128-ft. above sea level, lat. 24° 43' 47", long. 81° 02' 04".
 Transmitter: Hwy. 1 & 113th St., Marathon Shores.
- ★ **Melbourne**—W07BX, Valley TV Co.
 Technical facilities: 10-w TPO, 0.13-kw ERP, 499-ft. above ground, 456-ft. above sea level, lat. 29° 02' 49", long. 80° 40' 34".
 Transmitter: 2.8-mi. SE of intersection of I-95 & State. Rte. 192.
- ★ **Melbourne**—W30AT, Blackstar Communications Inc.
 Technical facilities: 1000-w TPO, 29.9-kw ERP, 499-ft. above ground, 518-ft. above sea level, lat. 27° 49' 35", long. 80° 42' 20".
 Transmitter: 7.5-mi. NNW of Fellsmere.

Low Power TV Stations—Florida

- ★ **Melbourne**—W62BC, Minority Entrepreneurs Inc.
Technical facilities: 0.1-kw ERP, 314-ft. above ground, 22-ft. above sea level, lat. 28° 02' 54", long. 80° 40' 34".
Transmitter: Solamar Bldg., 4451 Gulf Shore Blvd.
- ★ **Mexico Beach**—W20AW, Scott Brehany.
Technical facilities: 1000-w TPO, 122-kw ERP, 200-ft. above ground, 203-ft. above sea level, lat. 29° 59' 42", long. 85° 22' 22".
Transmitter: Hwy. 386, NE of Reet.
- ★ **Miami**—W19BF, John H. Thayer. Phone: 305-962-5389.
Technical facilities: 1000-w TPO, 6.89-kw ERP, 351-ft. above ground, 358-ft. above sea level, lat. 25° 32' 24", long. 80° 28' 07".
Transmitter: 0.5-mi. NW of intersection of Tennessee Rd. & Palm Dr., Princeton. Scheduled to begin operation: August 1, 1990.
Planned locally originated programming: Music; music video clips.
Planned satellite programming: Video Jukebox Network.
Personnel: Dr. John Thayer, general manager, sales manager and chief engineer.
- * **Miami**—Ch. 27, Baby Boom Bcstg. Co. Phone: 818-884-3818.
- ★ **Midway-Woodlawn Beach**—W39BF, Scott Brehany.
Technical facilities: 1000-w TPO, 50-kw ERP, 351-ft. above ground, 387-ft. above sea level, lat. 30° 24' 09", long. 86° 59' 35".
Transmitter: U.S. 98, W of Fort Walton Beach, Midway.
- ★ **Monticello**—W03BC, Manuel A. Cantu.
Technical facilities: 10-w TPO, 0.128-kw ERP, 197-ft. above ground, 348-ft. above sea level, lat. 30° 31' 58", long. 83° 52' 17".
Transmitter: 1-mi. S of Monticello city center.
- ★ **Naples**—W02BM, Powell Broadcasting Co.
Technical facilities: 10-w TPO, 0.114-kw ERP, 131-ft. above ground, 141-ft. above sea level, lat. 26° 12' 58", long. 81° 46' 44".
Transmitter: 5545 Shirley St.
- ★ **Naples**—W09BS, Caloosa Television Corp.
Technical facilities: 10-w TPO, 0.063-kw ERP, 259-ft. above ground, 266-ft. above sea level, lat. 26° 12' 08", long. 81° 48' 50".
Transmitter: 4451 Gulf Shore Blvd. N.
- ★ **Naples**—W15AQ, Susan A. Lawrenson.
Technical facilities: 1000-w TPO, 72.1-kw ERP, 492-ft. above ground, 502-ft. above sea level, lat. 26° 20' 26", long. 81° 42' 48".
Transmitter: 3.7-mi. E of Bonita Springs.
- ★ **Naples**—W18AB, Valley Television Inc.
Technical facilities: 33-kw ERP, lat. 26° 19' 00", long. 81° 47' 13".
- ★ **Naples**—W38AX, Domsat of Florida Inc.
Technical facilities: 1000-w TPO, 27.1-kw ERP, 128-ft. above ground, 144-ft. above sea level, lat. 26° 12' 51", long. 81° 48' 05".
Transmitter: 0.2-mi. from intersection of Tamiami Trail & Pine Ridge Rd.
- ★ **Naples**—W43AY, Russell R. Weddell.
Technical facilities: 100-w TPO, 25-kw ERP, 240-ft. above ground, 246-ft. above sea level, lat. 26° 12' 07", long. 81° 48' 49".
- ★ **Naples**—W53AQ, Naples Translator Inc.
Technical facilities: 1000-w TPO, 23.9-kw ERP, 499-ft. above ground, 509-ft. above sea level, lat. 26° 03' 09", long. 81° 42' 08".
Transmitter: 9.9-mi. SE of Naples on Hwy. 41.
- ★ **Naples**—W56CE, Palmer Communications Inc.
Technical facilities: 1000-w TPO, 8.81-kw ERP, 574-ft. above ground, 581-ft. above sea level, lat. 26° 03' 09", long. 81° 42' 08".
Transmitter: Isle of Capri Rd., S of Naples.
- ★ **Naples**—W58BK, Public Interest Corp. Phone: 813-626-3232.
Technical facilities: 1000-w TPO, 59.1-kw ERP, 197-ft. above ground, 210-ft. above sea level, lat. 26° 12' 55", long. 81° 46' 57".
Transmitter: 5651 Shirley, Naples.
Equipment: Acrodyne transmitter; Bogner antenna.
- ★ **Naples**—W68BY, Bernard L. Turner.
Technical facilities: 1000-w TPO, 15.2-kw ERP, 299-ft. above ground, 315-ft. above sea level, lat. 26° 19' 00", long. 81° 47' 13".
Transmitter: Rte. 41, 2-mi. SSW of Bonita Springs.
- ★ **Oakland Park**—W55BO, CBS Inc.
Technical facilities: 1000-w TPO, 22.8-kw ERP, 312-ft. above ground, 322-ft. above sea level, lat. 26° 13' 51", long. 80° 05' 26".
Requests modification of CP for change to 139.1-kw ERP, 187-ft. above ground, 177-ft. above sea level, lat. 26° 16' 45", long. 80° 17' 07". Transmitter to N.W. 39th St. between Coral Ridge Dr. & N.W. 120th Ave., Coral Springs. BMPTTL-891208TE.
Transmitter: Pompano Beach Club, 111 Rte. A1A, Pompano Beach.
- Ocala**—W07BP, Charles Woods. Phone: 205-792-3195.
Technical facilities: 79-w TPO, 0.043-kw ERP, 177-ft. above ground, 295-ft. above sea level, lat. 29° 10' 57", long. 82° 08' 00".
Transmitter: 420-B S.E. Alvarez Ave., Ocala. Planned locally originated programming: Music.
Planned satellite programming: Movies; music videos.
Advertising: Planned.
Personnel: Charles Woods, president; Mark Lipps, station manager.
- ★ **Ocala**—W08CY, Shoreline Bcstg.
Technical facilities: 10-w TPO, 0.017-kw ERP, 276-ft. above ground, 341-ft. above sea level, lat. 29° 16' 55", long. 82° 02' 50".
Transmitter: 0.2-mi. W of Indian Lake Prairie, Anthony.
- ★ **Ocala**—W11BT, Greenlight Bcstg.
Technical facilities: 10-w TPO, 0.083-kw ERP, 276-ft. above ground, 335-ft. above sea level, lat. 29° 12' 30", long. 82° 08' 50".
Transmitter: S of N.W. 22nd St., 0.4-mi. W of U.S. 301, Ocala.
- ★ **Ocala**—W36BA, Flamingo Bcstg. Corp.
Technical facilities: 600-w TPO, 2.49-kw ERP, 449-ft. above ground, 512-ft. above sea level, lat. 29° 13' 47", long. 82° 09' 08".
- Transmitter: Communications tower, 4091 N.W. Gainesville Rd., 3-mi. NW of Ocala.
- ★ **Oldsmar**—W48AY, Ronald J. Gordon.
Technical facilities: 1000-w TPO, 12.4-kw ERP, 446-ft. above ground, 456-ft. above sea level, lat. 28° 02' 25", long. 82° 39' 49".
Transmitter: 1.05-mi. N of Oldsmar.
- Orlando**—W04BN, Charles Woods. Phone: 205-792-3195.
Technical facilities: 1-w TPO, 290-ft. above ground, 394-ft. above sea level, lat. 28° 32' 20", long. 81° 22' 46".
Holds CP for change to 10-w TPO, 0.052-kw ERP, 285-ft. above ground, BPTTL-JA0702U3.
Transmitter: CNA Tower, 225 S. Orange Ave., Orlando.
- ★ **Orlando**—W07BZ, Timothy S. Brumlik.
Technical facilities: 10-w TPO, 0.068-kw ERP, 420-ft. above ground, 528-ft. above sea level, lat. 28° 32' 22", long. 81° 22' 46".
Requests modification of CP for change to 180-w TPO. BMPTVL-891107JD.
Transmitter: Sun Bank tower, 200 S. Orange.
- Orlando**—W11BM, Video Jukebox Network.
Technical facilities: 10-w TPO, 0.112-kw ERP, 269-ft. above ground, 374-ft. above sea level, lat. 28° 32' 41", long. 81° 22' 48".
Holds CP for change to 0.354-kw ERP, 285-ft. above ground, 384-ft. above sea level. BPTTL-8912083K.
Transmitter: 250 N. Orange Ave., Orlando.
- ★ **Orlando**—W13CE, Henri Hall.
Technical facilities: 2.7-w TPO, 0.006-kw ERP, 200-ft. above ground, 289-ft. above sea level, lat. 28° 35' 22", long. 81° 22' 08".
Transmitter: 1330 Minnesota Ave., Winter Park.
- ★ **Orlando**—W21AU, John C. O'Donnell.
Technical facilities: 1000-w TPO, 7.67-kw ERP, 400-ft. above ground, 512-ft. above sea level, lat. 28° 36' 23", long. 81° 27' 11".
Transmitter: Lake Sparling Rd., Orlando.
- ★ **Orlando**—W47AL, Tiger Bcstg. Inc.
Technical facilities: 865-w TPO, 13-kw ERP, 400-ft. above ground, 511-ft. above sea level, lat. 28° 38' 23", long. 81° 27' 11".
Transmitter: 5357 Lake Sparkling Rd.
- ★ **Orlando**—W59BH, CFF Properties Inc.
Technical facilities: 1000-w TPO, 10.6-kw ERP, 295-ft. above ground, 397-ft. above sea level, lat. 28° 32' 21", long. 81° 22' 44".
Requests CP for change to Ch. 31. BPTTL-8902221B.
- ★ **Orlando**—W63BH, Bahia Honda Inc.
Technical facilities: 1000-w TPO, 15.5-kw ERP, 259-ft. above ground, 351-ft. above sea level, lat. 28° 35' 35", long. 81° 25' 13".
Transmitter: 4466 John Young Parkway.
- Palatka**—W49AW, Pentecostal Revival Assn. Inc. Phone: 904-225-5854.
Studio: S. State Rd. 19, Palatka, FL 32077.
Technical facilities: 1000-w TPO, 20-kw ERP, 361-ft. above ground, 358-ft. above sea level, lat. 29° 34' 48", long. 81° 41' 59".
Transmitter: E of Rte. 19, SW of Palatka.
Equipment: Emcee transmitter; Bogner antenna.
- Planned locally originated programming: Religious.
Represented (engineering): Kessler & Gehman Assoc. Inc.
Personnel: Rev. Dolly Harrell, general manager; James L. Harrell Jr., chief engineer.
- Palm Beach**—W19AQ, Palm Beach Bcstg.
Technical facilities: 1000-w TPO, 9.52-kw ERP, 285-ft. above ground, 299-ft. above sea level, lat. 26° 43' 00", long. 80° 03' 06".
Transmitter: 515 N. Flager Dr., Northbridge Center, Palm Beach.
- ★ **Palmetto-Bradenton**—W60BN, Randy Meharg.
Technical facilities: 1000-w TPO, 70-kw ERP, 200-ft. above ground, 207-ft. above sea level, lat. 27° 41' 17", long. 82° 29' 39".
Transmitter: 1.2-mi. NW of Sun City.
- Panama City**—W46AN, Panama Properties.
Technical facilities: 1000-w TPO, 13.2-kw ERP, 148-ft. above ground, 158-ft. above sea level, lat. 30° 08' 50", long. 85° 45' 43".
Transmitter: 5801 Thomas Dr., Panama City.
- ★ **Pensacola**—W08CN, Elbyvision.
Technical facilities: 10-w TPO, 0.105-kw ERP, 131-ft. above ground, 141-ft. above sea level, lat. 30° 24' 35", long. 87° 12' 51".
Transmitter: Empire Bldg.
- ★ **Pensacola**—W12BI, Pensacola TV Development. Phone: 818-884-3818.
Technical facilities: 0.06-kw ERP, lat. 30° 26' 36", long. 87° 14' 26".
- ★ **Pensacola**—W41BH, Stephen G. Watford.
Technical facilities: 1000-w TPO, 29.8-kw ERP, 148-ft. above ground, 174-ft. above sea level, lat. 30° 24' 34", long. 87° 12' 53".
Transmitter: 226 S. Palafox.
- Pensacola**—W63BK, Trinity Broadcasting Network Inc. Phone: 714-832-2950.
Technical facilities: 100-w TPO, lat. 30° 24' 34", long. 87° 12' 53".
Began Operation: December 31, 1988.
- ★ **Pensacola**—W65BR, Charles E. Baca Jr.
Technical facilities: 100-w TPO, 1.25-kw ERP, 138-ft. above ground, 148-ft. above sea level, lat. 30° 25' 35", long. 87° 12' 51".
Transmitter: Empire Bldg., Pensacola.
- ★ **Perdido Key**—W49BC, Toni Davis.
Technical facilities: 1000-w TPO, 53.2-kw ERP, 200-ft. above ground, 210-ft. above sea level, lat. 30° 17' 15", long. 87° 29' 07".
Transmitter: 16281 Perdido Key Dr., Escambia County.
- ★ **Perry**—W34AM, Kenneth B. Darby.
Technical facilities: 100-w TPO, 2.87-kw ERP, 144-ft. above ground, 180-ft. above sea level, lat. 30° 05' 50", long. 83° 25' 30".
Transmitter: 9.3-mi. SE of city center at 74th North.
- ★ **Perry**—W38AR, Linda D. Clevenger.
Technical facilities: 100-w TPO, 0.781-kw ERP, 194-ft. above ground, 240-ft. above sea level, lat. 30° 06' 42", long. 83° 34' 03".
Transmitter: 1-mi. E of city.

- Perry—W59BE**, Perry Translators Inc. Phone: 813-644-0261. Technical facilities: 100-w TPO, 0.781-kw ERP, 194-ft. above ground, 240-ft. above sea level, lat. 30° 06' 42", long. 83° 34' 03". Requests CP for change to 230-ft. above sea level, lat. 30° 07' 42", long. 83° 35' 27". Transmitter: 700 W. Ash St. BPTTL-9005171E. Transmitter: South Hwy. U.S. 27, 1-mi. E of Perry. Began Operation: January 1, 1988. Planned locally originated programming: Children's programming; community programming; religious. Satellite programming: Religious. Advertising: Yes. Rates: \$15.00-\$20.00/30 Sec.; \$60.00-\$100.00/Hour. Personnel: Nathan Price, president.
- Perry—W69AX**, Perry Channel 69 TV Inc. Phones: 813-644-0261; 904-584-6981. Studio: Balthrasher Rd., Perry, FL 32347. Technical facilities: 100-w TPO, 0.83-kw ERP, 420-ft. above ground, 45-ft. above sea level, lat. 30° 07' 36", long. 83° 36' 28". Holds CP for change to 1000-w TPO, 0.756-kw ERP, 199-ft. above ground, 254-ft. above sea level, lat. 30° 07' 43", long. 83° 35' 27". Transmitter: 700 W. Ash St., Perry. BPTTL-900329JL. Began Operation: January 1, 1983. Locally originated programming: Children's programming; classified advertising; community programming; city council meetings; local special events; public affairs; religious; specials; sports; hunting & fishing show; state university sports. Satellite programming: FamilyNet. Advertising: Yes. Rates: \$30.00-\$35.00/30 Sec.; \$40.00/Min.; \$60.00-\$150.00/Hour.
- *Pinellas County—W14AW**, Pinellas County Schools. Phone: 813-442-1171. Fax: 813-462-9689. Studio: 1960 E. Druid Rd., Clearwater, FL 34624. Technical facilities: 1000-w TPO, 19.7-kw ERP, 49-ft. above ground, 118-ft. above sea level, lat. 27° 54' 51", long. 82° 47' 37". Transmitter: 205 4th St. SW, Largo. Equipment: Emcee transmitter; Bogner antenna. Locally originated programming: Art profiles; children's programming; documentaries; ethnic; educational; health; exercise; foreign language programming. Planned locally originated programming: Community programming; locally produced news; public affairs; specials; talk shows.
- Pinellas County—W47AS**, St. Petersburg Junior College. Phone: 813-341-4376. Fax: 813-341-4770. Studio: 1960 E. Druid Rd., Clearwater, FL 34624. Technical facilities: 1000-w TPO, 18.3-kw ERP, 49-ft. above ground, 118-ft. above sea level, lat. 27° 54' 51", long. 82° 47' 37". Transmitter: 205 4th St. SW, Largo. Equipment: Emcee transmitter; Bogner antenna. Began Operation: September 1, 1989. Planned locally originated programming: Local special events; educational; college courses; public affairs. Advertising: No. Personnel: Matt Steers, engineering.
- *Port Charlotte—W05BU**, Caloosa TV Corp. Technical facilities: 10-w TPO, 0.018-kw ERP, 200-ft. above ground, 210-ft. above sea level, lat. 26° 59' 01", long. 82° 03' 06". Transmitter: 2-mi. E of Port Charlotte.
- *Port Charlotte—W15AT**, A.B.W. Communications. Technical facilities: 1000-w TPO, 21.9-kw ERP, 236-ft. above ground, 246-ft. above sea level, lat. 26° 58' 48", long. 82° 04' 03". Transmitter: 3279 Sherwood Rd.
- *Port Charlotte—W17AU**, A.B.W. Communications. Technical facilities: 1000-w TPO, 21.9-kw ERP, 236-ft. above ground, 246-ft. above sea level, lat. 26° 58' 48", long. 82° 04' 03". Transmitter: 3279 Sherwood Rd.
- *Port St. Joe—W09BP**, Manuel A. Canto. Technical facilities: 10-w TPO, 0.284-kw ERP, 912-ft. above ground, 915-ft. above sea level, lat. 29° 49' 09", long. 85° 15' 34". Transmitter: 2.7-mi. WNW of intersection of U.S. 98 & State Rte. 71.
- *Princeton—W21AX**, Iglesia Casa De Alabanza. Technical facilities: 1000-w TPO, 22.5-kw ERP, 400-ft. above ground, 407-ft. above sea level, lat. 25° 32' 24", long. 80° 28' 07". Transmitter: 17107 S.W. 248th St., Princeton.
- *Rutland—W42AL**, Community TV. Technical facilities: 1000-w TPO, 28-kw ERP, 141-ft. above ground, 200-ft. above sea level, lat. 28° 49' 38", long. 82° 15' 57". Transmitter: 3.45-mi. SW of city center, 235.45°T.
- *St. Augustine—W14AP**, William Y. Tankersley. Technical facilities: 1000-w TPO, 3.493-kw ERP, 166-ft. above ground, 179-ft. above sea level, lat. 29° 53' 33", long. 81° 20' 03". Transmitter: Evergreen & Rodriguez Sts., St. Augustine.
- *St. Augustine—W22AN**, Lumen Inc. Technical facilities: 1000-w TPO, 32.5-kw ERP, 302-ft. above ground, 335-ft. above sea level, lat. 29° 55' 05", long. 81° 23' 26". Transmitter: 0.3-mi. N of Hwy. 16, 1.16-mi. E of intersection of Hwys. 16 & 95.
- *St. Augustine—W33AS**, Tower of Love Inc. Technical facilities: 659-w TPO, 10-kw ERP, 285-ft. above ground, 315-ft. above sea level, lat. 29° 58' 49", long. 81° 28' 05". Transmitter: 0.2-mi. SW of intersection of Nine Mile Rd. & I-95, St. Augustine.
- *St. Augustine—W34AU**, Terrance Joaquin Gladden. Technical facilities: 1000-w TPO, 28.6-kw ERP, 174-ft. above ground, 207-ft. above sea level, lat. 29° 51' 00", long. 81° 19' 45". Transmitter: 2-mi. S of St. Augustine, W of Old Moultrie Rd.
- *St. Augustine—W38BI**, Donald L. Jones. Technical facilities: 1000-w TPO, 42.1-kw ERP, 174-ft. above ground, 197-ft. above sea level, lat. 29° 54' 20", long. 81° 24' 10". Transmitter: 271 State Rd. 16, St. Johns County.
- *St. Augustine—W50AY**, Flamingo Bcstg. Corp. Technical facilities: 1000-w TPO, 8.19-kw ERP, 449-ft. above ground, 486-ft. above sea level, lat. 29° 51' 31", long. 81° 20' 10". Transmitter: Lodestar Tower, 3.5-mi. SW of St. Augustine.
- *St. Petersburg—W24BF**, Jay Ramsey. Technical facilities: 630-w TPO, 3-kw ERP, 636-ft. above ground, 650-ft. above sea level, lat. 27° 50' 50", long. 82° 45' 50". Transmitter: 8320 Starkey Rd.
- St. Petersburg—W35AJ**, Channel America LPTV Holdings Inc. Technical facilities: 806-w TPO, 8.31-kw ERP, 184-ft. above ground, 203-ft. above sea level, lat. 27° 46' 22", long. 82° 38' 07". Transmitter: Florida National Bank Bldg., 105 Second Ave. N, St. Petersburg.
- *St. Petersburg—W56CI**, WTSP-TV Inc. Technical facilities: 1000-w TPO, 6.39-kw ERP, 295-ft. above ground, 295-ft. above sea level, lat. 27° 51' 39", long. 82° 37' 26". Transmitter: San Martin Blvd., 0.5-mi. S of U.S. 92, St. Petersburg.
- *St. Petersburg—W62BF**, Frontier Gulf Bcstg. Corp. Technical facilities: 3.75-kw ERP, lat. 27° 46' 14", long. 82° 38' 02". Holds CP for change to Ch. 35. BPTTL-870413IB. Personnel: J. Mitchell Johnson, general manager.
- *St. Petersburg—W66AU**, American Lo-Power TV Network Inc. Technical facilities: 10.2-kw ERP, lat. 27° 50' 26", long. 82° 46' 10".
- *Sarasota—W05BL**, Faith That Pleases God Church Corp. Phone: 512-428-4848. Technical facilities: 10-w TPO, 0.153-kw ERP, 200-ft. above ground, 226-ft. above sea level, lat. 27° 20' 47", long. 82° 27' 42". Transmitter: 1-mi. NE of Sarasota.
- *Sarasota—W24AT**, Public Interest Corp. Phone: 813-626-3232. Studio: 2251 Cattleman Rd., Sarasota, FL 34232. Technical facilities: 1000-w TPO, 13.7-kw ERP, 502-ft. above ground, 512-ft. above sea level, lat. 27° 20' 26", long. 82° 27' 55". Requests CP for change to 26-kw ERP. BPTTL-891208EV. Transmitter: 5205 Fruitville Rd., Sarasota. Equipment: Bogner antenna. Satellite earth stations: Paraclypse, 3.5-meter.
- *Sarasota—W34AW**, Ronald D. Kniffen. Phone: 716-544-3820. Fax: 716-544-1110. Technical facilities: 1000-w TPO, 78.6-kw ERP, 266-ft. above ground, 282-ft. above sea level, lat. 27° 27' 46", long. 82° 35' 32". Transmitter: 4212 30th St. W, Bradenton.
- *Sebastian—W17BC**, Donald L. Jones. Technical facilities: 1000-w TPO, 51.9-kw ERP, 66-ft. above ground, 79-ft. above sea level, lat. 27° 49' 02", long. 80° 28' 15". Transmitter: 919 Main St., Sebastian.
- *Seminole—W06BQ**, Randy Mehara. Technical facilities: 10-w TPO, 0.025-kw ERP, 299-ft. above ground, 312-ft. above sea level, lat. 27° 50' 26", long. 82° 46' 10". Transmitter: Park Blvd., St. Petersburg.
- *Stuart—W16AR**, Stuart Tower Corp. Technical facilities: 568-w TPO, 8.49-kw ERP, 279-ft. above ground, 299-ft. above sea level, lat. 27° 06' 14", long. 80° 18' 43". Transmitter: 4205 Ranchwood St.
- *Stuart—W59BX**, CWS Partners. Technical facilities: 1000-w TPO, 42.3-kw ERP, 200-ft. above ground, 213-ft. above sea level, lat. 27° 16' 32", long. 80° 17' 11". Transmitter: Off U.S. 1, 0.9-mi. N of common corner of St. Lucie & Martin Counties.
- *Stuart—W65CH**, Dennis E. & Margaret A. Murray. Technical facilities: 1000-w TPO, 34.8-kw ERP, 187-ft. above ground, 203-ft. above sea level, lat. 27° 10' 01", long. 80° 18' 02". Transmitter: Regency Square, 2440 S. Federal Hwy.
- Tallahassee—W09BI**, Florida Bcstg. Co. Phone: 904-224-6141. Studio: 715 W. Gaines St., Tallahassee, FL 32304. Technical facilities: 10-w TPO, 0.199-kw ERP, 190-ft. above ground, 400-ft. above sea level, lat. 30° 26' 29", long. 84° 16' 55". Transmitter: Hilton Hotel, 101 S. Adams, Tallahassee. Equipment: Television Technology transmitter; Scala antenna. Satellite earth station: Paraclypse, 3.5-meter; Pico receivers. Began Operation: September 5, 1988. Planned locally originated programming: Art profiles; children's programming; classified advertising; community programming; city council meetings; local special events; documentaries; ethnic; magazines; music; public access; public affairs; religious; sports; state university sports; sports magazine; talent shows; talk shows; variety shows. Planned satellite programming: News; sports; syndicated programming. Advertising: Yes. Rates: \$20.00-\$50.00/30 Sec.; \$200.00-\$400.00/Hour. Represented (legal): Howell Ferguson. Personnel: Charles Sawyer, general manager; Dave Cooperson, chief engineer.
- Tallahassee—W17AB**, Associated Christian TV System Inc. Phone: 904-893-1700. TWX: 910-997-0058. Fax: 904-893-5193. Studio: County Rd. 12, Tallahassee, FL 32312. Technical facilities: 1000-w TPO, 7.6-kw ERP, 486-ft. above ground, 725-ft. above sea level, lat. 30° 29' 32", long. 84° 17' 13". Transmitter: 0.3-mi. E of Interstate 10 & U.S. Rte. 27. Equipment: Television Technology transmitter; Bogner antenna. Satellite earth station: Scientific-Atlanta, 6-meter; Scientific-Atlanta receivers. Began Operation: September 1, 1984. Locally originated programming: Classified advertising; community programming; local special events; documentaries; ethnic; educational; news; public affairs; religious; specials; sports; state university sports; talk shows; weather. Planned locally originated programming: Sports magazine.

Low Power TV Stations—Florida

- Satellite programming: 700 Club; Inspirational Network; religious; syndicated programming; Trinity Bcstg. Network.
Advertising: Yes. Rates: \$10.00/30 Sec.; \$20.00/Min.
Represented (sales): John Blair & Co.
Represented (engineering): Gary Hawkins.
Represented (legal): Baraff, Koerner, Olender and Hochberg, P.C.
Personnel: Clyde Bowers, general manager; John Simons, general sales manager; Robert Morgan, chief engineer.
- ★ **Tallahassee—W21AY**, Jeff Jacobsen.
Technical facilities: 1000-w TPO, 12.6-kw ERP, 200-ft. above ground, 427-ft. above sea level, lat. 30° 26' 29", long. 84° 16' 55".
Transmitter: Hilton Hotel, 1001 S. Adams.
- ★ **Tallahassee—W52AJ**, American Christian TV System Inc.
Technical facilities: 1000-w TPO, 10.4-kw ERP, 144-ft. above ground, 314-ft. above sea level, lat. 30° 26' 53", long. 84° 16' 46".
Requests modification of CP for change to Ch. 63.
Transmitter: Hotel Duval, 415 N. Monroe, Tallahassee.
- ★ **Tallahassee—W59BD**, Capital City Translators Inc.
Technical facilities: 1000-w TPO, 7.25-kw ERP, 194-ft. above ground, 590-ft. above sea level, lat. 30° 29' 32", long. 84° 17' 13".
Transmitter: S. of I-10, Tallahassee.
- ★ **Tallahassee—W65BG**, Temple Baptist Church Inc.
Studio: 2737 Arendell Way, Tallahassee, FL.
Technical facilities: 1000-w TPO, 16.9-kw ERP, 613-ft. above ground, 712-ft. above sea level, lat. 30° 29' 15", long. 84° 16' 48".
Transmitter: Near Temple Baptist Church, Tallahassee.
- ★ **Tampa—W06BE**, Carol E. Schatz. Phone: 907-345-2630.
Technical facilities: 10-w TPO, 0.133-kw ERP, 469-ft. above ground, 486-ft. above sea level, lat. 27° 56' 50", long. 82° 27' 35".
Transmitter: First National Tower Bldg., Tampa.
- ★ **Tampa—W20AV**, Randolph Weigner.
Technical facilities: 1000-w TPO, 56.6-kw ERP, 449-ft. above ground, 459-ft. above sea level, lat. 27° 52' 00", long. 82° 37' 27".
Transmitter: S side of U.S. 92, 0.1-mi. E of intersection with State Rte. 687.
- ★ **Tampa—W68CF**, Skyway Communications Corp. Phone: 608-276-9454.
Technical facilities: 1000-w TPO, 21.4-kw ERP, 476-ft. above ground, 486-ft. above sea level, lat. 28° 02' 21", long. 82° 39' 21".
Requests modification of CP for change to 1000-w TPO, 3.5-kw ERP, 131-ft. above ground, 135-ft. above sea level, lat. 27° 57' 52", long. 82° 33' 06".
Transmitter: to 111 W. Fortune St. BMTPTL-9006051M.
Transmitter: State Rtes. 580 & 584, Oldsmar.
- ★ **Titusville—W22AX**, Donald L. Jones.
Technical facilities: 1000-w TPO, 42.9-kw ERP, 249-ft. above ground, 256-ft. above sea level, lat. 28° 50' 54", long. 80° 51' 44".
Transmitter: 1.2-mi. SW of Oak Hill.
- ★ **Venice—W56CN**, Select Business Resources Inc.
Technical facilities: 1000-w TPO, 57.8-kw ERP, 449-ft. above ground, 459-ft. above sea level, lat. 27° 07' 56", long. 82° 23' 43".
Transmitter: 3.7-mi. E of Laurel.
- ★ **Vero Beach—W03AV**, Preston-Jenkins.
Technical facilities: 0.03-kw ERP, lat. 27° 37' 12", long. 80° 25' 01".
- ★ **Vero Beach—W07CF**, Russell Communications.
Technical facilities: 10-w TPO, 0.062-kw ERP, 157-ft. above ground, 180-ft. above sea level, lat. 27° 36' 36", long. 80° 27' 15".
Transmitter: 6170 Fourth St., Vero Beach.
- Vero Beach—W15AF**, Trinity Bcstg. Network Inc. Phone: 714-832-2950.
Technical facilities: 100-w TPO, 1.56-kw ERP, 171-ft. above ground, 210-ft. above sea level, lat. 27° 38' 12", long. 80° 09' 00".
Transmitter: 27th Ave.
Equipment: Bogner antenna.
Planned satellite programming: Trinity Bcstg. Network.
- ★ **Vero Beach—W28AM**, Vero Bcstg. Inc.
Technical facilities: 1000-w TPO, 9.57-kw ERP, 217-ft. above ground, 243-ft. above sea level, lat. 27° 37' 12", long. 80° 25' 01".
Transmitter: 0.5-mi. S of city on 27th Ave.
- ★ **Vero Beach—W47AW**, American Christian TV System.
Technical facilities: 1000-w TPO, 9.04-kw ERP, 105-ft. above ground, 125-ft. above sea level, lat. 27° 38' 25", long. 80° 24' 07".
Transmitter: 2206 16th Ave., SW corner of 22nd St., Vero Beach.
- Vero Beach—W53AH**, Malrite Communications Group Inc. Phone: 407-845-2929.
Studio: See WFLX, West Palm Beach, FL.
Technical facilities: 1000-w TPO, 34.9-kw ERP, 465-ft. above ground, 489-ft. above sea level, lat. 27° 32' 46", long. 80° 22' 08".
Transmitter: 2-mi. S of intersection of U.S. 1 & Hwy. 713.
Equipment: Acrodyne transmitter; Bogner antenna.
Began Operation: January 1, 1986.
Note: Operating as a translator; primary station WFLX, West Palm Beach.
- ★ **Vero Beach—W69BO**, Kennedy Bcstg. Inc.
Technical facilities: 1000-w TPO, 11.7-kw ERP, 212-ft. above ground, 234-ft. above sea level, lat. 27° 37' 12", long. 80° 25' 01".
Requests modification of CP for change to 1.042-kw ERP, 170-ft. above sea level, lat. 27° 36' 04", long. 80° 23' 33".
Transmitter: to South Relief Canal Lot J. BMTPTL-8905031D.
Transmitter: 1.7-mi. SW of city center, 219.81°T on 27th Ave.
- ★ **West Bay—W16AP**, Scott Brehany.
Technical facilities: 100-w TPO, 5.4-kw ERP, 364-ft. above ground, 407-ft. above sea level, lat. 30° 19' 11", long. 85° 51' 23".
Transmitter: Rte. 79 & Marilyn Rd.
- ★ **West Palm Beach—W36AQ**, P. Clark & L. Walk. Phones: 407-689-6244; 412-681-5155.
Technical facilities: 1000-w TPO, 105.3-kw ERP, 240-ft. above ground, 525-ft. above sea level, lat. 26° 47' 59", long. 80° 04' 33".
Transmitter: Intersection of I-95 & N. Lake Blvd.
- ★ **West Palm Beach—W53AL**, Richard & Ann Vermillion.
Technical facilities: 1000-w TPO, 14-kw ERP, 171-ft. above ground, 184-ft. above sea level, lat. 26° 43' 34", long. 80° 04' 55".
Transmitter: 1601 Forum Way, West Palm Beach.

GEORGIA

- ★ **Albany—W12CH**, Manuel A. Cantu.
Technical facilities: 10-w TPO, 0.069-kw ERP, 266-ft. above ground, 469-ft. above sea level, lat. 31° 35' 39", long. 84° 10' 36".
Transmitter: Intersection of Sixth Ave. & Slappey Dr., Albany.
- Albany—W23AC**, Trinity Bcstg. Network Inc. Phone: 714-832-2950.
Technical facilities: 1000-w TPO, 11.7-kw ERP, 394-ft. above ground, 591-ft. above sea level, lat. 31° 34' 14", long. 84° 10' 41".
Transmitter: 1800-ft. SSW of intersection of Slappey Dr. & Oglethorpe Ave.
Began Operation: July 15, 1988.
Satellite programming: Trinity Bcstg. Network.
- ★ **Albany—W36AN**, American Christian TV System Inc.
Technical facilities: 10.400-kw ERP, lat. 31° 34' 38", long. 84° 09' 04".
- ★ **Americus—W05BM**, Timothy Brumlik.
Technical facilities: 10-w TPO, 0.217-kw ERP, 381-ft. above ground, 876-ft. above sea level, lat. 32° 10' 37", long. 84° 15' 16".
Transmitter: 6.9-mi. N of Americus city center, 0.8-mi. ESE of intersection of Rte. 271 & U.S. 1.
- ★ **Apple Valley—W44AL**, Community Television.
Technical facilities: 1000-w TPO, 7.05-kw ERP, 144-ft. above ground, 1007-ft. above sea level, lat. 34° 12' 33", long. 83° 29' 06".
Transmitter: On a lot 2.1-mi. NW of city at 287.6°T, 1.2-mi. NW of Commerce.
- ★ **Athens—W42AQ**, Georgia Regional Community TV. Phone: 404-543-7993.
Studio: 1290 Daniels Bridge Rd., Watkinsville, GA 30677.
Technical facilities: 100-w TPO, 0.798-kw ERP, 195-ft. above ground, 892-ft. above sea level, lat. 33° 53' 35", long. 83° 26' 12".
Transmitter: NW of intersection of Hwys. 53 & 15.
Equipment: Television Technology transmitter; Scala antenna.
Satellite earth stations: Dark Star, 3.65-meter.
Scheduled to begin operation: October 1, 1990.
Planned locally originated programming: Children's programming; community programming; local special events; documentaries; farm information; health; exercise; news; public affairs; religious; specials; sports; talk shows; weather.
Planned satellite programming: 700 Club; movies; news; Trinity Bcstg. Network.
Advertising: Yes. Rates: \$30.00-\$50.00/30 Sec.
Personnel: Stanley R. Pulliam, executive chairman.
- ★ **Athens—W54AG**, Sudbrink Bcstg. Co. of Georgia. Phones: 904-371-7771; 404-291-9292.
Studio: WAWATV, 713 Shorter Ave., Rome, GA 30161.
Technical facilities: 1000-w TPO, 39.1-kw ERP, 430-ft. above ground, 1253-ft. above sea level, lat. 34° 05' 02", long. 83° 19' 18".
Requests CP for change to Ch. 66. BMTPTL-JB0702ME.
Transmitter: Route 1, Hull, Georgia.
- Atlanta—W04BR**, Charles Woods.
Studio: Suite 840, 3445 Peachtree Rd., Atlanta, GA 30326.
Technical facilities: 0.01-kw ERP, lat. 33° 45' 32", long. 84° 23' 18".
- ★ **Atlanta—W20AU**, Nancy Davis.
Technical facilities: 1000-w TPO, 70.6-kw ERP, 105-ft. above ground, 1870-ft. above sea level, lat. 34° 04' 02", long. 84° 27' 23".
Transmitter: Sweat Mountain Radio site, Marietta.
- Atlanta—W24AL**, Hispanic Bcstg. Corp.
Technical facilities: 1000-w TPO, 16.5-kw ERP, 459-ft. above ground, 1319-ft. above sea level, lat. 33° 48' 40", long. 84° 21' 50".
Transmitter: 740 Bismark Rd.
- ★ **Atlanta—W63BB**, Frontier Gulf Bcstg. Inc.
Technical facilities: 1000-w TPO, 35.010-kw ERP, 351-ft. above ground, 1351-ft. above sea level, lat. 33° 46' 57", long. 84° 23' 20".
Transmitter: 1018 W. Peachtree St.
Personnel: J. Mitchell Johnson, general manager.
- ★ **Augusta—W42AQ**, American Christian TV System Inc.
Technical facilities: 1000-w TPO, 7.36-kw ERP, 246-ft. above ground, 387-ft. above sea level, lat. 33° 28' 31", long. 81° 57' 55".
Transmitter: Southern Finance Bldg., 753 Broad St., Augusta.
- ★ **Augusta—W44AF**, Neighborhood Bcstg. Services Inc.
Technical facilities: 12.4-kw ERP, lat. 33° 20' 21", long. 81° 57' 43".
- Augusta—W65BI**, Trinity Bcstg. Network Inc. Phone: 714-832-2950.
Technical facilities: 100-w TPO, 549-ft. above ground, 885-ft. above sea level, lat. 33° 25' 15", long. 81° 50' 19".
Requests modification of CP for change to 11.8-kw ERP, 1001-ft. above sea level, lat. 33° 30' 53", long. 81° 56' 23".
Transmitter: to 0.6-mi. ESE of intersection of Aetna & Womrath Rds. BMTPTL-890310V7.
Transmitter: Pine Long Rd., N of Rte. 278, North Augusta.
Planned satellite programming: Trinity Bcstg. Network.
- Augusta—W67BE**, AVN Inc. Phone: 404-736-6700.
Technical facilities: 0.71-kw ERP, 854-ft. above ground, lat. 33° 28' 25", long. 82° 02' 03".
Holds CP for change to 1000-w TPO, 11.4-kw ERP. BPTTL-870702QM.
Transmitter: Water tower near Central & Highland Ave.
Equipment: Acrodyne transmitter; Scala antenna.
Satellite earth stations: Harris, 4-meter C-band; RCA, 3.2-meter Ku-band; Harris, RCA receivers.
Began Operation: March 1, 1986.
Locally originated programming: Children's programming.

- Satellite programming: Biznet; INN; International TV Network; movies; syndicated programming.
Advertising: Yes. Rates: \$10.00-\$25.00/30 Sec.
Personnel: Jeremy N. Coghlan, president; Chris Kidd, traffic; Howard Whitaker, sales; Gerald Evans, production; Carey Hale, engineering.
- ★ **Boston**—W04CG, Timothy Brumlik.
Technical facilities: 10-w TPO, 0.187-kw ERP, 223-ft. above ground, 423-ft. above sea level, lat. 30° 47' 40", long. 83° 46' 54".
Transmitter: 602 E. Horn St.
- ★ **Brunswick**—W33AL, Trinity Bcstg. Network Inc. Phone: 714-832-2950.
Technical facilities: 1000-w TPO, 10.4-kw ERP, 499-ft. above ground, 184-ft. above sea level, lat. 31° 10' 07", long. 81° 32' 14".
Transmitter: State Rte. 303 & U.S. Rte. 95, near Brunswick.
Scheduled to begin operation: November 1, 1990.
Planned satellite programming: Trinity Bcstg. Network.
- ★ **Brunswick**—W56CF, FM Television Ltd.
Technical facilities: 1000-w TPO, 10.5-kw ERP, 164-ft. above ground, 170-ft. above sea level, lat. 31° 09' 55", long. 81° 28' 28".
Transmitter: 2.6-mi. NE of Brunswick.
- ★ **Brunswick**—W6080, Neighborhood Bcstg. Services Inc.
Technical facilities: 1000-w TPO, 16.7-kw ERP, 479-ft. above ground, 499-ft. above sea level, lat. 31° 08' 54", long. 81° 36' 48".
Transmitter: 1.5-mi. W of KYNR(FM) tower off Meyer Hill Rd.
- Camilla**—W02BS, McMinn Communications Inc. Phone: 404-549-8427.
Technical facilities: 10-w TPO, 0.018-kw ERP, 213-ft. above ground, 377-ft. above sea level, lat. 31° 12' 10", long. 84° 11' 38".
Transmitter: Old Pelham Rd., 1-mi. S of Camilla city limits.
- ★ **Carrollton**—W598R, Georgia-Alabama Bcstg. Inc.
Technical facilities: 21-kw ERP, lat. 33° 33' 54", long. 85° 10' 02".
- ★ **Columbus**—W068H, Dr. Stephen Hollis.
Technical facilities: 10-w TPO, 0.04-kw ERP, 125-ft. above ground, 643-ft. above sea level, lat. 32° 33' 20", long. 84° 56' 12".
Transmitter: Moon Rd., 0.3-mi. SE of Hamilton Rd., Highland Pines.
- ★ **Columbus**—W07CP, Dr. Stephen Hollis.
Technical facilities: 10-w TPO, 0.059-kw ERP, 108-ft. above ground, 509-ft. above sea level, lat. 32° 30' 46", long. 84° 58' 06".
Transmitter: N of intersection of 50th & Hamilton Rd.
- Columbus**—W16AF, Dr. Stephen Hollis.
Technical facilities: 1000-w TPO, 29.9-kw ERP, 98-ft. above ground, 499-ft. above sea level, lat. 32° 30' 46", long. 84° 58' 06".
Transmitter: N of the intersection of 50th & Hamilton Rds.
- Columbus**—W22AH, Dr. Stephen Hollis.
Studio: 2300 Manchester Expwy., Bldg. G, Columbus, GA 31904.
Technical facilities: 1000-w TPO, 14.78-kw ERP, 132-ft. above ground, 400-ft. above sea level, lat. 32° 30' 46", long. 84° 58' 06".
Transmitter: N corner of 50th & Hamilton.
Began Operation: October 1, 1988.
Planned satellite programming: Trinity Bcstg. Network.
- ★ **Columbus**—W44AT, Dr. Stephen Hollis.
Technical facilities: 1000-w TPO, 28.2-kw ERP, 98-ft. above ground, 499-ft. above sea level, lat. 32° 30' 46", long. 84° 58' 06".
Transmitter: N of intersection of 50th St.
- ★ **Columbus**—W46BI, Dr. Stephen Hollis.
Technical facilities: 1000-w TPO, 29.4-kw ERP, 89-ft. above ground, 607-ft. above sea level, lat. 32° 33' 20", long. 84° 56' 12".
Transmitter: Moon Rd., 0.3-mi. SE of Hamilton Rd., Highland Pines.
- ★ **Cordele**—W07CH, Manuel A. Cantu.
Technical facilities: 10-w TPO, 0.161-kw ERP, 381-ft. above ground, 679-ft. above sea level, lat. 31° 56' 09", long. 83° 46' 46".
Transmitter: 2.1-mi. S of Cordele city center.
- Dalton**—W43AT, John Forshner.
Technical facilities: 100-w TPO, 1.25-kw ERP, 131-ft. above ground, 955-ft. above sea level, lat. 34° 46' 16", long. 84° 57' 51".
Requests modification of CP for change to 0.151-w TPO, 799-ft. above sea level.
Transmitter: 100 Spencer St., Dalton.
- ★ **Dalton**—W66BA, Sudbrink Bcstg. of Georgia.
Technical facilities: 794-w TPO, 4.5-kw ERP, 69-ft. above ground, 968-ft. above sea level, lat. 34° 47' 16", long. 84° 59' 09".
Transmitter: Mount Rachel, Dalton.
- ★ **Douglas**—W0580, Manuel A. Cantu.
Technical facilities: 100-w TPO, 0.86-kw ERP, 899-ft. above ground, 1158-ft. above sea level, lat. 32° 39' 59", long. 82° 57' 49".
Transmitter: 7-mi. WNW of Douglas.
- ★ **Dublin**—W368B, Gil Gillis. Phone: 912-275-4444.
Studio: 211 S. Monroe St., Dublin, GA 31021.
Technical facilities: 1000-w TPO, 19.6-kw ERP, 302-ft. above ground, 574-ft. above sea level, lat. 32° 31' 00", long. 82° 58' 18".
Transmitter: 2.9-mi. SE of Dublin.
Scheduled to begin: November 1, 1990.
Equipment: Acrodyne transmitter; Bogner antenna.
Planned locally originated programming: News; high school sports; talk shows.
- ★ **East Dublin**—W45AK, Creative Bcst. Communications.
Technical facilities: 1000-w TPO, 29.8-kw ERP, 479-ft. above ground, 810-ft. above sea level, lat. 32° 39' 59", long. 82° 53' 40".
Transmitter: 10-mi. N of Dublin on Old Toombsboro Hwy.
- ★ **Gainesville**—W41AV, Sudbrink Bcstg. of Georgia.
Technical facilities: 1000-w TPO, 29.9-kw ERP, 801-ft. above ground, 2031-ft. above sea level, lat. 34° 07' 47", long. 83° 55' 56".
Transmitter: 10.5-mi. SW of Gainesville, 0.3-mi. NE of Roberts Crossroads.
- Hazlehurst**—W63AT, Jeff Davis Bcstrs. Inc. Phone: 912-375-4511.
Studio: Hwy. 341 E, Hazlehurst, GA 31539.
Technical facilities: 100-w TPO, 0.757-kw ERP, 260-ft. above ground, 240-ft. above sea level, lat. 31° 51' 15", long. 82° 34' 00".
Transmitter: Hwy. 341 E, Hazlehurst, GA. Equipment: Television Technology transmitter; Scala antenna.
Satellite earth station: 3M; Drake receivers.
Began Operation: July 15, 1986.
Locally originated programming: Community programming; city council meetings; local special events; farm information; health; exercise; horror shows; magazines; music; music video clips; news; public access; public affairs; religious; specials; sports; hunting & fishing show; talk shows; variety shows; weather.
Planned locally originated programming: Art profiles; children's programming; classified advertising; documentaries; ethnic; college courses; game shows; wire service news; character generated news; state university sports; talent shows.
Satellite programming: Movies; religious; sports.
Planned satellite programming: Syndicated programming.
Advertising: Yes. Rates: \$13.00/30 Sec.; \$60.00/Hour.
- La Grange**—W33AT, Georgia-Alabama Bcstg. Inc. Phone: 404-845-8833.
Studio: No. One E. Lafayette Square, La Grange, GA 30240.
Technical facilities: 1000-w TPO, 23.9-kw ERP, 223-ft. above ground, 1043-ft. above sea level, lat. 33° 03' 00", long. 85° 01' 50".
Transmitter: E of Ridley Ave., N of Mitchell Ave.
Equipment: Acrodyne transmitter; Bogner antenna.
Satellite earth station: Orbitron, 5-meter; Sony receivers.
Began Operation: April 15, 1989.
Locally originated programming: Children's programming; classified advertising; community programming; city council meetings; local special events; documentaries; ethnic; educational; music video clips; news; locally produced news; wire service news; character generated news; religious; specials; hunting & fishing show; high school sports; talent shows; talk shows; weather.
Planned locally originated programming: Sports magazine.
Satellite programming: Country Music TV; movies; news; syndicated programming.
Advertising: Yes. Rates: \$50.00/30 Sec.; \$100.00/Min.; \$200.00/Hour.
Represented (sales): Chris Assaf.
Represented (engineering): John Simmons.
Represented (legal): Cole, Raywid & Braverman.
- ★ **La Grange**—W35AM, Troup Bcstg. Inc.
Technical facilities: 1000-w TPO, 27.1-kw ERP, 400-ft. above ground, 1221-ft. above sea level, lat. 33° 02' 36", long. 84° 57' 28".
Transmitter: State Rte. 109, 0.5-mi. W of U.S. Rte. 185, La Grange.
- ★ **Luella**—W668H, Reginald L. Duff.
Technical facilities: 1000-w TPO, 19.9-kw ERP, 488-ft. above ground, 1319-ft. above sea level, lat. 33° 20' 30", long. 84° 70' 50".
Transmitter: 1.5-mi. SW of Luella.
- ★ **Lumber City**—W058P, Newsouth Bcstg. Corp.
Technical facilities: 10-w TPO, 0.088-kw ERP, 348-ft. above ground, 469-ft. above sea level, lat. 31° 58' 48", long. 82° 42' 20".
Transmitter: 0.2-mi. W of Sand Pit Rd., 3.8-mi. NNW of Lumber City.
- ★ **Macon**—W07CC, Timothy Brumlik.
Technical facilities: 10-w TPO, 0.32-kw ERP, 380-ft. above ground, 1040-ft. above sea level, lat. 32° 53' 48", long. 83° 32' 05".
Transmitter: 8-mi. NE of Macon city center.
- ★ **Macon**—W47AU, Beacon Bcstg. Corp.
Technical facilities: 1000-w TPO, 8.77-kw ERP, 374-ft. above ground, 781-ft. above sea level, lat. 32° 55' 43", long. 83° 44' 08".
Transmitter: 6.5-mi. N of Macon.
- Marietta**—W558M, Bernard Marko and Assoc.
Technical facilities: 1000-w TPO, 12-kw ERP, 108-ft. above ground, 1788-ft. above sea level, lat. 34° 04' 02", long. 84° 27' 23".
Transmitter: Atop Sweat Mountain, 0.6-mi. NE of intersection of Jims & Wigley Rds.
- ★ **McRae**—W658P, John W. Davidson.
Technical facilities: 100-w TPO, 2.02-kw ERP, 312-ft. above ground, 528-ft. above sea level, lat. 32° 03' 25", long. 82° 51' 56".
Transmitter: Hwy. 341 E of McRae city limits.
- ★ **Newnan**—W258L, Max Marko.
Technical facilities: 703-w TPO, 18-kw ERP, 1129-ft. above ground, 2024-ft. above sea level, lat. 33° 24' 43", long. 84° 50' 03".
Transmitter: 309 Witcher Rd.
- Rome**—W34AG, Sudbrink Bcstg. Co. of Georgia. Phone: 305-689-0220.
Technical facilities: 6.7-kw ERP, 1591-ft. above ground, lat. 34° 14' 07", long. 85° 13' 45".
Transmitter: Lot 14, tract 6 on Willingham Scenic Hwy., 3.6-mi. from Banks School.
Began Operation: February 1, 1988.
- ★ **Rome**—W56CD, John O. Broomall. Phone: 404-295-5656.
Studio: 846 Mount Alto Rd., Rome, GA 30161.
Technical facilities: 60-w TPO, 0.553-kw ERP, 161-ft. above ground, 1368-ft. above sea level, lat. 34° 14' 07", long. 85° 13' 46".
Transmitter: Horseleg Mountain, Rome.
Equipment: Scala antenna.
Planned locally originated programming: Children's programming; classified advertising; community programming; city council meetings; local special events; educational; health; music; music video clips; locally produced news; public affairs; religious; specials; hunting & fishing show; state university sports; high school sports; talk shows; weather.
Planned satellite programming: 700 Club; ACTS; Family Channel; FamilyNet; religious.
Advertising: Yes. Rates: \$30.00/30 Sec.; \$50.00/Min.; \$120.00/30 Min.; \$200/Hour.
Represented (legal): May & Dunne.
Personnel: Bill Hill, general manager; Don Patterson & John Simmons, sales managers.
- ★ **Rome**—W588E, Katherine Estes Wilkerson.
Technical facilities: 1000-w TPO, 6.88-kw ERP, 141-ft. above ground, 742-ft. above sea level, lat. 34° 14' 45", long. 85° 09' 27".

Low Power TV Stations—Georgia

- Transmitter: 0.8-mi. SE of city center, W of intersection of Hwys. 411 & 101.
- ★ **Roswell**—W67CI, John O. Broomall. Phone: 404-974-8924. Technical facilities: 1000-w TPO, 11.5-kw ERP, 108-ft. above ground, 1788-ft. above sea level, lat. 34° 04' 02", long. 84° 27' 23". Transmitter: Sweat Mountain., 3.1-mi. NE of intersection of Jim's & Wigley Rds. Equipment: Acrodyne transmitter. Scheduled to begin: September 30, 1990. Planned locally originated programming: City council meetings; foreign language programming; religious; state university sports; high school sports; talk shows; weather. Planned satellite programming: 700 Club; ACTS; Family Channel; FamilyNet. Represented (legal): May & Dunne.
- ★ **Savannah**—W13CC, Norma Levin. Technical facilities: 10-w TPO, 0.27-kw ERP, 197-ft. above ground, 348-ft. above sea level, lat. 32° 03' 10", long. 81° 08' 49". Transmitter: West Gate Commercial Park, Savannah.
- Savannah**—W55AW, Channel America LPTV Holdings Inc. Phone: 212-262-5353. Fax: 212-246-8542. Technical facilities: 60-w TPO, 0.692-kw ERP, 161-ft. above ground, 180-ft. above sea level, lat. 32° 03' 48", long. 81° 02' 56". Transmitter: 2526 Gregory St., Savannah. Began Operation: June 1, 1989. Satellite programming: Movies; sports; syndicated programming. Channel America Television Network. Advertising: Yes. Rates: \$300.00/30 Sec.; \$500.00/Min.; \$1000/Hour. Note: Authorized as translator.
- Savannah**—W67BJ, Trinity Bcstg. Network. Phone: 305-852-9941. Technical facilities: 1000-w TPO, 16.1-kw ERP, 498-ft. above ground, 450-ft. above sea level, lat. 32° 12' 07", long. 81° 15' 33". Transmitter: 0.6-mi. NW of State Rd. at Effingham Co., near Bloomingdale.
- ★ **Sea Island**—W53AP, William T. Conner. Technical facilities: 100-w TPO, 1.11-kw ERP, 141-ft. above ground, 151-ft. above sea level, lat. 31° 12' 07", long. 81° 21' 09". Transmitter: On a lot 0.3-mi. NW of city center at 314thT.
- ★ **Sea Island**—W69BX, William T. Conner. Technical facilities: 100-w TPO, 1.09-kw ERP, 141-ft. above ground, 151-ft. above sea level, lat. 31° 12' 07", long. 81° 21' 09". Transmitter: On a lot 0.3-mi. NW of city center at 314thT.
- ★ **Sessoms**—W50AT, Community Television. Phone: 615-525-6358. Technical facilities: 1000-w TPO, 7.04-kw ERP, 144-ft. above ground, 338-ft. above sea level, lat. 31° 31' 02", long. 82° 39' 29". Transmitter: 1.5-mi. W of Nickols St. & Rte. 32.
- ★ **Summerville**—W41BG, Victory Bcstg. Corp. Technical facilities: 830.5-w TPO, 10-kw ERP, 33-ft. above ground, 1434-ft. above sea level, lat. 34° 28' 11", long. 85° 17' 49". Transmitter: Taylor Ridge, 0.5-mi. S of Mac K. White Gap off Hwy. 27.
- ★ **Tifton**—W02BZ, Tift County Bcstg. Inc. Technical facilities: 10-w TPO, 0.02-kw ERP, 66-ft. above ground, 436-ft. above sea level, lat. 31° 27' 15", long. 83° 30' 35". Transmitter: Hwy. 41 & Second Ave., Tifton.
- Tifton**—W05AZ, Moore Bcstg. Inc. Technical facilities: 10-w TPO, 0.03-kw ERP, 150-ft. above ground, 420-ft. above sea level, lat. 31° 26' 58", long. 83° 30' 24". Transmitter: 6-mi. S of Tifton off Old Union Rd. Equipment: Emcee transmitter; Bogner antenna.
- ★ **Tifton**—W16AK, Tifton Translator Inc. Technical facilities: 100-w TPO, 0.701-kw ERP, 177-ft. above ground, 532-ft. above sea level, lat. 31° 28' 16", long. 83° 29' 12". Transmitter: 1.7-mi. NE of city center at 50.99thT.
- Tifton**—W51AR, Northside Baptist Church. Technical facilities: 100-w TPO, 1.86-kw ERP, 115-ft. above ground, 483-ft. above sea level, lat. 31° 28' 18", long. 83° 30' 48". Transmitter: 302 W. 20th St.
- ★ **Tifton**—W60AZ, Linda D. Clevenger. Technical facilities: 100-w TPO, 0.629-kw ERP, 181-ft. above ground, 535-ft. above sea level, lat. 31° 28' 16", long. 83° 29' 12". Transmitter: 1.8-mi. NE of city center at 50.99thT.
- Valdosta**—W53HI, CFF Properties. Phone: 813-644-0261. Technical facilities: 42-w TPO, 0.183-kw ERP, 289-ft. above ground, 450-ft. above sea level, lat. 30° 52' 21", long. 83° 20' 36". Transmitter: Valtech Rd., near I-75, Valdosta. Equipment: Television Technology transmitter; Scala antenna. Locally originated programming: Religious. Planned locally originated programming: Community programming; ethnic; news. Satellite programming: Religious. Planned satellite programming: FamilyNet; Trinity Bcstg. Network. Advertising: Yes. Rates: \$25.00-\$30.00/30 Sec.; \$50.00/Min.; \$100.00-\$125.00/Hour. Personnel: Nathan Price, president.
- ★ **Vidalia**—W23AG, Conner Communications, a Partnership. Technical facilities: 100-w TPO, 0.987-kw ERP, 289-ft. above ground, 614-ft. above sea level, lat. 32° 12' 05", long. 82° 29' 24". Transmitter: Hwy. 280, approx. 4-mi. ESE of Vidalia.
- ★ **Warner Robins**—W18AQ, Park Newspapers of Georgia Inc. Technical facilities: 1000-w TPO, 8.6-kw ERP, 112-ft. above ground, 541-ft. above sea level, lat. 32° 37' 03", long. 83° 37' 43". Transmitter: 1553 Watson Blvd., Warner Robins.
- ★ **Waycross**—W02BQ, Newsouth Bcstg. Corp. Technical facilities: 10-w TPO, 0.09-kw ERP, 324-ft. above ground, 462-ft. above sea level, lat. 31° 11' 51", long. 82° 19' 34". Transmitter: SW corner of the intersection of U.S. 1 & Havana Ave.
- ★ **Waycross**—W32AV, Complexicable LPTV. Technical facilities: 1000-w TPO, 5.83-kw ERP, 249-ft. above ground, 397-ft. above sea level, lat. 31° 12' 51", long. 82° 22' 47".
- Transmitter: 1.2-mi. NW of Waycross, 296thT.

HAWAII

- Haleakala**—K24CF, TeleEntertainment Bcstg. Inc. Phone: 714-494-7511. Fax: 714-494-7512. Technical facilities: 1000-w TPO, 6.49-kw ERP, 95-ft. above ground, 10,049-ft. above sea level, lat. 20° 42' 41", long. 156° 15' 28". Transmitter: Haleakala Mountain Peak, 0.5-mi. E of center of Haleakala. Began Operation: January 1, 1990. Planned locally originated programming: Community programming; city council meetings; local special events; religious; high school sports; home shopping. Planned satellite programming: Trinity Bcstg. Network; Video Marketing Network. Advertising: Yes. Rates: \$20.00/30 Sec.; \$30.00/Min.; \$150.00/Hour.
- ★ **Hilo**—K53CL, Alegria Bcstg. Corp. Technical facilities: 100-w TPO, 2.59-kw ERP, 36-ft. above ground, 1385-ft. above sea level, lat. 19° 44' 27", long. 155° 08' 56". Transmitter: 3.5-mi. W of Hilo Bay, Hilo.
- ★ **Honolulu**—K07UB, Laura Burbage. Technical facilities: 10-w TPO, 0.065-kw ERP, 102-ft. above ground, 108-ft. above sea level, lat. 21° 20' 08", long. 157° 56' 01". Transmitter: 0.28-mi. SE of the intersection of Kuntz Ave. & F Ave.
- ★ **Honolulu**—K38CB, Casey Telecommunications Corp. Technical facilities: 1000-w TPO, 8.89-kw ERP, 200-ft. above ground, 207-ft. above sea level, lat. 21° 17' 59", long. 157° 51' 33". Requests modification of CP for change to 42.7-kw ERP, 33-ft. above ground, 2218-ft. above sea level, lat. 21° 23' 49", long. 158° 05' 38". Transmitter: to Mauna Kapu radio site, Honolulu. BMPTL-891208EF. Transmitter: 11 Billingham Blvd.
- ★ **Honolulu**—K42CO, Charles Billings. Technical facilities: 100-w TPO, 0.66-kw ERP, 151-ft. above ground, 164-ft. above sea level, lat. 21° 17' 41", long. 157° 51' 49". Transmitter: 111 Abui St., Honolulu.
- Honolulu**—K50AP, Family Broadcasting. Phone: 808-946-5499. Technical facilities: 1000-w TPO, 7.36-kw ERP, 371-ft. above ground, 381-ft. above sea level, lat. 21° 17' 59", long. 157° 50' 30". Transmitter: 930 Kaheka St., Honolulu. Equipment: Television Technology transmitter; Bogner antenna. Began Operation: September 1, 1989. Planned locally originated programming: Children's programming; community programming; local special events; ethnic; educational; health; music; music video clips; public affairs; religious; specials; sports; hunting & fishing show; high school sports; talent shows; talk shows; variety shows. Planned satellite programming: ACTS; syndicated programming. Advertising: Planned. Personnel: Arthur Hixson, general manager.
- ★ **Honolulu**—K52BK, Daniel Lamaute. Phone: 212-370-1301. Technical facilities: 20.7-kw ERP, lat. 21° 17' 41", long. 157° 51' 49".
- ★ **Kailua**—K23CT, Alegria Bcstg. Corp. Technical facilities: 100-w TPO, 2.62-kw ERP, 36-ft. above ground, 1608-ft. above sea level, lat. 19° 33' 10", long. 155° 55' 49". Transmitter: 1499-ft. NE of center of Honolulu, near Hwy. 180.
- ★ **Kailua**—K25CZ, Alegria Bcstg. Corp. Technical facilities: 100-w TPO, 2.62-kw ERP, 36-ft. above ground, 1608-ft. above sea level, lat. 19° 33' 10", long. 155° 55' 49". Transmitter: Near Hwy. 180, NE of Center of Honolulu Kailua.
- ★ **Kailua**—K27DK, Alegria Bcstg. Corp. Technical facilities: 100-w TPO, 2.62-kw ERP, 36-ft. above ground, 1608-ft. above sea level, lat. 19° 33' 10", long. 155° 55' 49". Transmitter: 1055-ft. NE of center of Honolulu, Hwy. 80, Kailua.
- ★ **Kailua**—K35DB, Alegria Bcstg. Corp. Technical facilities: 100-w TPO, 2.62-kw ERP, 36-ft. above ground, 1608-ft. above sea level, lat. 19° 33' 10", long. 155° 55' 49". Transmitter: Near Hwy. 180, 0.28-mi. NE of center Honolulu.
- ★ **Kailua Kona**—K18CI, American Translator Development International. Technical facilities: 100-w TPO, 2.29 kw ERP, 148-ft. above ground, 226-ft. above sea level, lat. 19° 38' 00", long. 155° 59' 00". Transmitter: NE of Kailua Kona, HI.
- ★ **Kailua Kona**—K36CT, Le Sea Bcstg. Technical facilities: 1000-w TPO, 2.800-kw ERP, 46-ft. above ground, 3720-ft. above sea level, lat. 19° 44' 30", long. 155° 57' 22". Transmitter: 1.9-mi. NE of Kalaoa, 1.7-mi. SE of intersection of Ranch & Rte. 190.
- ★ **Kailua Kona**—K50CS, Margo Frost. Technical facilities: 100-w TPO, 2.2-kw ERP, 148-ft. above ground, 226-ft. above sea level, lat. 19° 38' 00", long. 155° 59' 00". Transmitter: NE of Kailua Kona.
- ★ **Kailua Kona**—K58DN, K. Sandoval Burke. Technical facilities: 100-w TPO, 2.11-kw ERP, 148-ft. above ground, 226-ft. above sea level, lat. 19° 38' 00", long. 155° 59' 00". Transmitter: NE of Kailua Kona.
- ★ **Kailua-Kona**—K66DV, Charleen Shero. Technical facilities: 100-w TPO, 2.06-kw ERP, 148-ft. above ground, 226-ft. above sea level, lat. 19° 38' 00", long. 155° 59' 00". Transmitter: NE of Kailua Kona.
- ★ **Kaim**—K28BS, Mountain TV Network Inc. Technical facilities: 100-w TPO, 0.903-kw ERP, 95-ft. above ground, 1795-ft. above sea level, lat. 19° 25' 36", long. 155° 00' 00". Transmitter: 5-mi. NNW of Kaim.
- ★ **Kaim**—K47CG, Mountain TV Network Inc. Technical facilities: 100-w TPO, 0.988-kw ERP, 95-ft. above ground, 1795-ft. above sea level, lat. 19° 25' 36", long. 155° 00' 00". Transmitter: 5-mi. NNW of Kaim.
- ★ **Kaim**—K58CV, Mountain TV Network Inc. Technical facilities: 100-w TPO, 1.01-kw ERP, 95-ft. above ground, 1795-ft. above

sea level, lat. 19° 25' 36", long. 155° 00' 00".
 Transmitter: 5-mi. NNW of Kaim.

★ **Kaim**—K60DU, Mountain TV Network Inc.
 Technical facilities: 100-w TPO, 1.03-kw ERP, 95-ft. above ground, 1795-ft. above sea level, lat. 19° 25' 36", long. 155° 00' 00".
 Transmitter: 5-mi. NNW of Kaim.

★ **Kaim**—K66DH, Mountain TV Network Inc.
 Technical facilities: 100-w TPO, 1.04-kw ERP, 95-ft. above ground, 1795-ft. above sea level, lat. 19° 25' 36", long. 155° 00' 00".
 Transmitter: 5-mi. NNW of Kaim.

★ **Kaim**—K68CP, Mountain TV Network Inc.
 Technical facilities: 100-w TPO, 1.06-kw ERP, 95-ft. above ground, 1795-ft. above sea level, lat. 19° 25' 36", long. 155° 00' 00".
 Transmitter: 5-mi. NNW of Kaim.

★ **Lihue**—K27CT, Mountain TV Network Inc.
 Technical facilities: 100-w TPO, 0.9-kw ERP, 95-ft. above ground, 2392-ft. above sea level, lat. 21° 55' 24", long. 159° 24' 12".
 Transmitter: 4-mi. SSW of Lihue.

★ **Lihue**—K29AF, Mountain TV Network Inc.
 Technical facilities: 0.9-kw ERP, 100-ft. above ground, 2393-ft. above sea level, lat. 21° 55' 24", long. 159° 24' 12".
 Transmitter: 4-mi. SSW of Lihue.

★ **Lihue**—K33CZ, Mountain TV Network Inc.
 Technical facilities: 100-w TPO, 0.94-kw ERP, 95-ft. above ground, 2391-ft. above sea level, lat. 21° 55' 24", long. 159° 24' 12".
 Transmitter: 4-mi. SSW of Lihue.

★ **Lihue**—K59DI, Mountain TV Network Inc.
 Technical facilities: 100-w TPO, 1.03-kw ERP, 95-ft. above ground, 2392-ft. above sea level, lat. 21° 55' 24", long. 159° 24' 12".
 Transmitter: 4-mi. SSW of Lihue.

★ **Lihue & Rural Kauai County**—K61ED, Mountain TV Network Inc.
 Technical facilities: 100-w TPO, 1.02-kw ERP, 95-ft. above ground, 2392-ft. above sea level, lat. 21° 55' 24", long. 159° 24' 12".
 Transmitter: 4-mi. SSW of Lihue.

★ **Makawao**—K67EW, Span TV Inc.
 Technical facilities: 1000-w TPO, 32.9-kw ERP, 20-ft. above ground, 1919-ft. above sea level, lat. 20° 50' 48", long. 156° 19' 35".
 Transmitter: 572 Lale St., Makawao.

★ **Mauli**—K39BG, Island Television Corp.
 Technical facilities: 1000-w TPO, 16-kw ERP, 99-ft. above ground, 9887-ft. above sea level, lat. 20° 42' 41", long. 156° 15' 26".
 Transmitter: Mt. Haleakala, Maui.

★ **Mauli**—K61FE, Susan Durch.
 Technical facilities: 100-w TPO, 5.05-kw ERP, 98-ft. above ground, 3231-ft. above sea level, lat. 20° 46' 43", long. 156° 18' 45".
 Transmitter: 147 Kulani Circle.

Wailuku—K21AG, King Bcstg. Co. Phone: 206-448-5555.
 Studio: See KHNL, Honolulu, HI.
 Technical facilities: 1000-w TPO, 11.5-kw ERP, 200-ft. above ground, 258-ft. above sea level, lat. 20° 49' 24", long. 156° 27' 27".
 Transmitter: 5-mi. SE of Wailuku, HI.

Equipment: Thomson LGT transmitter; Scala antenna.
 Began Operation: April 13, 1987.
 Advertising: Yes. Rates: See KHNL, Honolulu.
 Personnel: See KHNL, Honolulu.
 Note: Operating as a translator; primary station KHNL, Honolulu, HI.

IDAHO

Arco—K13VK, Lee J. Stillwell.
 Technical facilities: 10-w TPO, 0.17-kw ERP, 56-ft. above ground, 5358-ft. above sea level, lat. 43° 37' 17", long. 113° 17' 25".
 Transmitter: Approx. 1.6-mi. NW of Country Rd. & U.S. 20/26 intersection.

★ **Ashton**—K09VO, Ellen M. Armstrong. Phone: 202-835-8098.
 Technical facilities: 10-w TPO, 0.15-kw ERP, 60-ft. above ground, 5305-ft. above sea level, lat. 44° 03' 59", long. 111° 27' 31".
 Transmitter: Approx. 0.43-mi. S of intersection of Rtes. 32 & 47.

Blackfoot—K13VI, William L. Armstrong III.
 Technical facilities: 10-w TPO, 0.085-kw ERP, 49-ft. above ground, 4531-ft. above sea level, lat. 43° 11' 54", long. 112° 21' 22".
 Transmitter: Near corner of Jensen Grove & Parkway Dr., Blackfoot.

Boise—K10MY, Womens LPTV Network.
 Technical facilities: 10-w TPO, 0.19-kw ERP, 30-ft. above ground, 3025-ft. above sea level, lat. 43° 35' 10", long. 116° 16' 06".
 Transmitter: 1976 Century Way.

★ **Boise**—K20CJ, Jeffco Bcstg.
 Technical facilities: 20-w TPO, 0.282-kw ERP, 36-ft. above ground, 2779-ft. above sea level, lat. 43° 35' 10", long. 116° 16' 06".
 Transmitter: 1976 Century Way.

★ **Boise**—K26CY, Patricia Screen.
 Technical facilities: 1000-w TPO, 59.8-kw ERP, 220-ft. above ground, 7260-ft. above sea level, lat. 43° 45' 18", long. 116° 05' 52".
 Transmitter: Dear Point community antenna site, 10.5-mi. NNE of Boise.

★ **Boise**—K30BZ, Generic Television.
 Technical facilities: 100-w TPO, 1.328-kw ERP, 26-ft. above ground, 2769-ft. above sea level, lat. 43° 35' 54", long. 116° 09' 00".

★ **Boise**—K39CC, Ellen Bloom.
 Technical facilities: 1000-w TPO, 15.6-kw ERP, 20-ft. above ground, 3684-ft. above sea level, lat. 43° 35' 54", long. 116° 09' 00".
 Transmitter: Approx. 0.9-mi. E of Boise.

Boise—K43BE, Kentel.
 Technical facilities: 1000-w TPO, 27.4-kw ERP, 20-ft. above ground, 3684-ft. above sea level, lat. 43° 35' 54", long. 116° 09' 00".
 Transmitter: Table Rock, 1-mi. E of Boise.

Boise—K47BE, Trinity Bcstg. Network Inc. Phone: 714-832-2950.
 Technical facilities: 1000-w TPO, 7.9-kw ERP, 49-ft. above ground, 3711-ft. above sea level, lat. 43° 35' 41", long. 116° 08' 39".
 Transmitter: Table Rock, approx. 1-mi. E of Boise.
 Began Operation: January 1, 1985.

Satellite programming: Trinity Bcstg. Network.

Burley—K07UL, William L. Armstrong III.
 Technical facilities: 10-w TPO, 0.174-kw ERP, 56-ft. above ground, 4206-ft. above sea level, lat. 42° 32' 38", long. 113° 48' 00".
 Transmitter: Near intersection of 8th St. & Yale Ave., Burley.

★ **Challis**—K04NP, Lee J. Stillwell.
 Technical facilities: 5.00-w TPO, 0.078-kw ERP, 16-ft. above ground, 6778-ft. above sea level, lat. 44° 21' 29", long. 114° 07' 30".
 Transmitter: Birdie Peak, approx. 9-mi. SE of intersection of U.S. 93 & Alt. U.S. 93, Challis.

★ **Challis**—K08KU, Lee J. Stillwell.
 Technical facilities: 10-w TPO, 0.075-kw ERP, 20-ft. above ground, 5102-ft. above sea level, lat. 44° 30' 50", long. 114° 09' 24".
 Transmitter: 3.5-mi. ENE of center of Challis, 0.9-mi. SE of Beardsley Hot Springs.

★ **Coeur d'Alene**—K39CN, Gem State Bcstg.
 Technical facilities: 1000-w TPO, 13.2-kw ERP, 20-ft. above ground, 5259-ft. above sea level, lat. 47° 42' 02", long. 116° 59' 00".
 Transmitter: Mica Peak, Post Falls.

★ **Council**—K36BZ, Mountain TV Network Inc.
 Technical facilities: 100-w TPO, 0.7-kw ERP, 95-ft. above ground, 8222-ft. above sea level, lat. 44° 42' 36", long. 116° 15' 55".
 Transmitter: 8-mi. E of Council.

Driggs—K09UZ, William L. Armstrong III.
 Technical facilities: 10-w TPO, 0.077-kw ERP, 26-ft. above ground, 9823-ft. above sea level, lat. 43° 47' 18", long. 110° 56' 02".
 Transmitter: Grand Targhee Ski Resort, 8.9-mi. E of Driggs.

★ **Filer**—K02NP, William L. Armstrong.
 Technical facilities: 10-w TPO, 0.063-kw ERP, 49-ft. above ground, 3809-ft. above sea level, lat. 42° 34' 23", long. 114° 36' 49".
 Transmitter: 328 ft. NW of intersection of U.S. 30 & Union Pacific Railroad.

Firth-Basalt—K120E, William L. Armstrong III.
 Technical facilities: 10-w TPO, 0.043-kw ERP, 60-ft. above ground, 4711-ft. above sea level, lat. 43° 18' 46", long. 112° 11' 08".
 Transmitter: River Rd. approx. 0.46-mi. NW of the intersection with Yellowstone Hwy. 00".

★ **Grangeville**—K29BP, Mountain TV Network Inc.
 Technical facilities: 100-w TPO, 1.35-kw ERP, 95-ft. above ground, 6217-ft. above sea level, lat. 45° 51' 45", long. 116° 08' 36".
 Transmitter: 5-mi. S of Grangeville.

Hailey—K18CM, Sun Valley Radio Inc. Phone: 208-788-4504. Fax: 208-788-4444.
 Studio: 11927 Hwy. 75, Hailey, ID 83333.
 Technical facilities: 100-w TPO, 0.56-kw ERP, 167-ft. above ground, 5597-ft. above sea level, lat. 43° 33' 27", long. 114° 19' 45".
 Transmitter: 2.5-mi. N of Hailey.
 Locally originated programming: Music;

news; locally produced news; high school sports; weather.
 Planned locally originated programming: Wire service news; specials.
 Personnel: Charlie Bernstein, general manager.

Idaho Falls—K12NZ, William L. Armstrong III. Phone: 202-835-8098.
 Technical facilities: 10-w TPO, 0.231-kw ERP, 102-ft. above ground, 4839-ft. above sea level, lat. 43° 29' 46", long. 112° 03' 43".
 Requests modification of CP for change to 0.131-kw ERP, 71-ft. above ground.
 Transmitter: 115 S. Skyline Dr., Idaho Falls.

Jerome—K08KV, William L. Armstrong III.
 Technical facilities: 10-w TPO, 0.151-kw ERP, 56-ft. above ground, 3865-ft. above sea level, lat. 42° 43' 55", long. 114° 30' 06".
 Transmitter: N side of 8th Ave., Jerome.

★ **Ketchum**—K20CL, Sun Valley Radio Inc.
 Technical facilities: 100-w TPO, 0.78-kw ERP, 30-ft. above ground, 9029-ft. above sea level, lat. 43° 39' 42", long. 114° 24' 07".
 Transmitter: Bald Mountain, 2.3-mi. SW of Ketchum.

★ **Lewiston**—K24CO, Russell Communications.
 Technical facilities: 1000-w TPO, 51.6-kw ERP, 92-ft. above ground, 2851-ft. above sea level, lat. 46° 28' 08", long. 117° 01' 30".
 Transmitter: 6-mi. W of Genesee, 3.5-mi. N of Lewiston.

★ **Lewiston**—K38CO, Colleen B. McDonald & Assoc. Phone: 208-773-0961.
 Studio: 410 Green Ferry, Post Falls, ID.
 Technical facilities: 1000-w TPO, 13.2-kw ERP, 20-ft. above ground, 2470-ft. above sea level, lat. 46° 29' 08", long. 116° 55' 35".
 Transmitter: 8-mi. NE of Lewiston.
 Satellite earth station: 4-meter.
 Scheduled to begin operation: October 1, 1990.

Locally originated programming: Children's programming; farm information; public access; religious; hunting & fishing show; state university sports; high school sports.
 Planned locally originated programming: Classified advertising; community programming; city council meetings; documentaries; college courses; music; music video clips; wire service news; character generated news; talk shows; weather.
 Planned satellite programming: 700 Club; AGDAY; American Family Network; Family Channel; CNN.
 Personnel: Shawn McDonald, general manager & sales manager.

Lewiston-Clarkston, WA—K47BW, Inland Northwest Television Inc.
 Technical facilities: 100-w TPO, 2.58-kw ERP, 20-ft. above ground, 2870-ft. above sea level, lat. 46° 27' 04", long. 117° 02' 47".
 Transmitter: 2.5-mi. N of Clarkston.
 Note: Operating as a translator; primary station KAYU-TV, Spokane, WA.

★ **Malad City**—K48DG, Ellen M. Armstrong.
 Technical facilities: 100-w TPO, 2.54-kw ERP, 30-ft. above ground, 5089-ft. above sea level, lat. 42° 04' 50", long. 112° 12' 29".
 Transmitter: 1.5-mi. SE of Cherry Creek.

Low Power TV Stations—Idaho

- ★ **McArthur**—K15CK, Mountain TV Network Inc.
 Technical facilities: 100-w TPO, 0.85-kw ERP, 95-ft. above ground, 4675-ft. above sea level, lat. 48° 30' 53", long. 116° 20' 30".
 Transmitter: 6-mi. E of McArthur.
- ★ **McArthur**—K21CH, Mountain TV Network Inc.
 Technical facilities: 100-w TPO, 0.891-kw ERP, 95-ft. above ground, 4675-ft. above sea level, lat. 48° 30' 53", long. 116° 20' 30".
 Transmitter: 6-mi. E of McArthur.
- ★ **McArthur**—K23CS, Mountain TV Network Inc.
 Technical facilities: 100-w TPO, 0.88-kw ERP, 95-ft. above ground, 4675-ft. above sea level, lat. 48° 30' 53", long. 116° 20' 30".
 Transmitter: 6-mi. E of McArthur.
- ★ **Montpelier**—K19AV, Ambassador Media Corp.
 Technical facilities: 19.8-kw ERP, lat. 42° 19' 07", long. 111° 17' 26".
- ★ **Moscow**—K17CR, Imprimis Corp.
 Technical facilities: 100-w TPO, 8.45-kw ERP, 4-ft. above ground, 4554-ft. above sea level, lat. 46° 48' 42", long. 116° 54' 30".
 Transmitter: On Ruse Peak, approx. 8-mi. NE of Moscow.
- * **Moscow**—Ch. 20, American Television Network Inc.
- ★ **Moscow**—K41CO, American TV Network Inc.
 Technical facilities: 1000-w TPO, 10.9-kw ERP, 200-ft. above ground, 3780-ft. above sea level, lat. 46° 51' 43", long. 117° 10' 26".
 Transmitter: Kamiah Butte, 4-mi. SW of Palouse, 8.9-mi. N of Pullman.
- ★ **Osburn**—K30CI, Mountain TV Network Inc.
 Technical facilities: 100-w TPO, 0.92-kw ERP, 95-ft. above ground, 6234-ft. above sea level, lat. 47° 28' 40", long. 116° 02' 14".
 Transmitter: 6-mi. SW of Osburn.
- ★ **Osburn**—K40CJ, Mountain TV Network Inc.
 Technical facilities: 100-w TPO, 0.95-kw ERP, 95-ft. above ground, 6234-ft. above sea level, lat. 47° 28' 40", long. 116° 02' 14".
 Transmitter: 6-mi. SW of Osburn.
- ★ **Osburn**—K52DD, Mountain TV Network Inc.
 Technical facilities: 100-w TPO, 1-kw ERP, 95-ft. above ground, 6234-ft. above sea level, lat. 47° 28' 40", long. 116° 02' 14".
 Transmitter: 6-mi. SW of Osburn.
- ★ **Osburn & rural Shoshone County**—K50BV, Mountain TV Network Inc.
 Technical facilities: 100-w TPO, 0.98-kw ERP, 95-ft. above ground, 6224-ft. above sea level, lat. 47° 28' 40", long. 116° 02' 14".
 Transmitter: 6-mi. SW of Osburn.
- Paul**—K04NO, James D. Nordby Jr.
 Technical facilities: 10-w TPO, 0.082-kw ERP, 56-ft. above ground, 4203-ft. above sea level, lat. 42° 36' 20", long. 113° 47' 35".
 Transmitter: N side of Rte. 25, approx. 0.25-mi. W of 4th St.
- ★ **Pocatello**—K120A, Ellen M. Armstrong.
 Phone: 202-835-8098.
 Technical facilities: 10-w TPO, 0.043-kw ERP, 28-ft. above ground, 4688-ft. above sea level, lat. 42° 50' 52", long. 112° 26' 24".
 Transmitter: 0.5-mi. S of the intersection of Main St. & Arthur Ave.
- ★ **Pocatello**—K67EE, Peyton Bcstg. Inc.
 Technical facilities: 100-w TPO, 2.29-kw ERP, 26-ft. above ground, 4505-ft. above sea level, lat. 42° 51' 45", long. 112° 27' 05".
 Transmitter: 135 N. Arthur Ave., Pocatello.
- ★ **Preston**—K22DB, W. L. Armstrong.
 Technical facilities: 100-w TPO, 2.44-kw ERP, 26-ft. above ground, 6214-ft. above sea level, lat. 42° 07' 20", long. 111° 47' 04".
 Transmitter: 5-mi. ENE of Preston.
- ★ **Rigby**—K22BI, Ambassador Media Corp.
 Technical facilities: 100-w TPO, 1.94-kw ERP, 39-ft. above ground, 5636-ft. above sea level, lat. 43° 47' 24", long. 111° 58' 09".
 Transmitter: On Menan Butte, 5-mi. N of Menan.
- Rupert**—K02NO, William L. Armstrong III.
 Technical facilities: 10-w TPO, 0.09-kw ERP, 60-ft. above ground, 4290-ft. above sea level, lat. 42° 37' 22", long. 113° 41' 14".
 Transmitter: W of County Rte. 100, approx. 0.2-mi. N of intersection with 8th St.
- St. Anthony**—K120B, Ellen M. Armstrong.
 Technical facilities: 8.9-w TPO, 0.03-kw ERP, 141-ft. above ground, 5098-ft. above sea level, lat. 43° 57' 30", long. 111° 41' 18".
 Holds CP for change to 10-w TPO, 56-ft. above ground, 5016-ft. above sea level. BMPTVL-880420ID.
 Transmitter: S Corner of W. 8th & S. 5th Sts.
- ★ **Sandpoint**—K16CK, Owen Bcstg. Enterprises.
 Technical facilities: 1000-w TPO, 4.59-kw ERP, 141-ft. above ground, 2313-ft. above sea level, lat. 48° 19' 53", long. 116° 41' 34".
 Transmitter: Bald Mountain.
- ★ **Sandpoint**—K20BZ, KAYU-TV Partners Ltd.
 Technical facilities: 100-w TPO, 0.8-kw ERP, 36-ft. above ground, 6230-ft. above sea level, lat. 48° 19' 53", long. 116° 41' 34".
 Transmitter: Atop Bald Mountain, Sandpoint.
- Shelley**—K13VJ, William L. Armstrong III.
 Technical facilities: 10-w TPO, 0.054-kw ERP, 56-ft. above ground, 4679-ft. above sea level, lat. 43° 22' 47", long. 112° 07' 59".
 Requests CP for change to 1426-ft. above sea level. BMPTVL-880407IE.
 Transmitter: Hanson Ave. & Pine St., Shelley.
- ★ **Soda Springs**—K04NN, James D. Nordby Jr.
 Technical facilities: 0.125-kw ERP, lat. 42° 37' 59", long. 111° 41' 30".
- ★ **Twin Falls**—K03GT, Ellen M. Armstrong.
 Technical facilities: 10-w TPO, 0.062-kw ERP, 141-ft. above ground, 3770-ft. above sea level, lat. 42° 35' 35", long. 114° 28' 17".
 Transmitter: N side of Poleline Rd., Twin Falls.
- Twin Falls**—K05IX, Ellen M. Armstrong.
 Technical facilities: 10-w TPO, 0.08-kw ERP, 49-ft. above ground, 3681-ft. above sea level, lat. 42° 35' 35", long. 114° 28' 17".
 Requests modification of CP for change to 60-ft. above ground, 3679-ft. above sea level. BMPTVL-880412IB.
 Transmitter: N side of Poleline Rd., approx. 0.6-mi. W of the intersection with Blue Lakes Blvd.
- ★ **Twin Falls**—K09UR, Russell Communications Inc.
 Technical facilities: 0.05-kw ERP, lat. 42° 33' 07", long. 114° 28' 02".
- ★ **Twin Falls**—K33AI, Ambassador Media Corp.
 Technical facilities: 1000-w TPO, 12.13-kw ERP, 80-ft. above ground, 5038-ft. above sea level, lat. 42° 43' 54", long. 114° 25' 04".
 Transmitter: Flat Top Butte, 4-mi. E of Jerome, ID.
 Represented (legal): Hopkins & Sutter.
- Twin Falls**—K53DM, King Bcstg. Co.
 Phones: 206-448-5555; 208-734-6064.
 TWX: 910-970-5779.
 Studio: 5407 Fairview Ave., Boise, ID 83704.
 Technical facilities: 1000-w TPO, 8.09-kw ERP, 206-ft. above ground, 4466-ft. above sea level, lat. 42° 43' 48", long. 114° 25' 06".
 Transmitter: Flat Top Butte, 5-mi. E of Jerome.
 Equipment: ITS transmitter; Scala antenna. Began Operation: July 1, 1986.
 Advertising: Yes. Rates: \$75.00-\$300.00/30 Sec.; \$1000/Hour.
 Represented (sales): Blair Television.
 Personnel: See KTVB Boise, ID.
- ★ **Weiser**—K17CQ, Mountain TV Network Inc.
 Technical facilities: 100-w TPO, 0.87-kw ERP, 95-ft. above ground, 4377-ft. above sea level, lat. 44° 18' 31", long. 117° 10' 46".
 Transmitter: 8.1-mi. NW of Weiser.

ILLINOIS

- ★ **Bloomington**—W64BK, Douglas Sheldahl.
 Technical facilities: 1000-w TPO, 7.04-kw ERP, 400-ft. above ground, 1191-ft. above sea level, lat. 40° 28' 59", long. 88° 59' 43".
 Transmitter: 2018 Ireland Grove Rd., Bloomington.
- ★ **Carbondale**—W36AL, Robert W. Sudbrink.
 Technical facilities: 1000-w TPO, 42-kw ERP, 299-ft. above ground, 728-ft. above sea level, lat. 37° 43' 31", long. 89° 15' 25".
 Requests modification of CP for change to 30.2-kw ERP, 456-ft. above ground, lat. 37° 49' 36", long. 89° 02' 27". Transmitter: 0.3-mi. from State Rd. 148, near Chittyville & Herrin. BMPTTL-890306NT.
 Transmitter: W of Carbondale, Tower Rd., 0.5-mi. S of Old Hwy 13.
- Champaign**—W34AY, Trinity Bcstg. Network Inc. Phone: 714-832-2950.
 Technical facilities: 1000-w TPO, 8.2-kw ERP, 400-ft. above ground, 1089-ft. above sea level, lat. 40° 09' 09", long. 88° 06' 56".
 Transmitter: On site of existing WBGL(FM) tower.
- ★ **Champaign**—W39BH, Robert H. Shreffler.
 Technical facilities: 1000-w TPO, 16.3-kw ERP, 295-ft. above ground, 994-ft. above sea level, lat. 40° 06' 42", long. 88° 14' 26".
 Transmitter: 505 S. Locust, Champaign.
- ★ **Chicago**—W04CK, Silvia Maria Landin.
 Technical facilities: 10-w TPO, 0.23-kw ERP, 479-ft. above ground, 1093-ft. above sea level, lat. 41° 56' 18", long. 87° 45' 05".
 Transmitter: 4949 Belmont Ave., Chicago.
- Chicago**—W13BE, KM Communications Inc.
 Technical facilities: 10-w TPO, 0.09-kw ERP, 400-ft. above ground, 1014-ft. above sea level, lat. 41° 56' 18", long. 87° 45' 05".
 Requests modification of CP for change to 20-w TPO. BMPTVL-900518IK.
 Transmitter: 4949 W. Belmont Ave.
 Personnel: Stuart Mackie, general manager.
- ★ **Clifton**—W21AO, Town & Country Communications.
 Technical facilities: 1000-w TPO, 8.47-kw ERP, 190-ft. above ground, 853-ft. above sea level, lat. 40° 55' 52", long. 87° 54' 13".
 Transmitter: 2-mi. E of Clifton.
- ★ **Effingham**—W21AK, Robert W. Sudbrink.
 Technical facilities: 1000-w TPO, 50.9-kw ERP, 249-ft. above ground, 860-ft. above sea level, lat. 39° 07' 20", long. 88° 38' 31".
 Transmitter: 4.5-mi. W of Effingham.
- ★ **Elgin**—W30AW, Vincent A. Battista.
 Technical facilities: 100-w TPO, 0.519-kw ERP, 276-ft. above ground, 1194-ft. above sea level, lat. 42° 06' 20", long. 88° 22' 46".
 Transmitter: Rtes. 90 & 72, Gilberts.
- ★ **Galena**—W58BM, JDC Communications Inc.
 Technical facilities: 80-w TPO, 0.7-kw ERP, 203-ft. above ground, 1014-ft. above sea level, lat. 42° 24' 02", long. 90° 23' 55".
 Transmitter: Horseshoe Mound, S of U.S. 20, 2-mi. SE of Galena.
- ★ **Highland Park**—W29AS, Albert Morrison Jr.
 Technical facilities: 1000-w TPO, 187-kw
- ★ **Arlington Heights**—W17BD, Thrash Bcstg. Co. Inc.
 Technical facilities: 1000-w TPO, 11.2-kw ERP, 200-ft. above ground, 889-ft. above sea level, lat. 42° 06' 43", long. 87° 58' 53".
 Transmitter: 0.1-mi. W of State Rd., 0.1-mi. N of Palatine Rd.
- ★ **Aurora**—W24AJ, Communicators of Chicago.
 Technical facilities: 7.08-kw ERP, lat. 41° 45' 29", long. 88° 18' 55".
- ★ **Belvidere**—W51BO, Belvidere Daily Republican.
 Technical facilities: 1000-w TPO, 12-kw ERP, 226-ft. above ground, 1007-ft. above sea level, lat. 42° 16' 05", long. 88° 50' 22".
 Transmitter: Gardner St., 1-1/2 blocks N of Madison St., Belvidere.
- ★ **Belvidere**—W59BZ, Belvidere Daily Republican.
 Technical facilities: 828-w TPO, 14.5-kw ERP, 210-ft. above ground, 991-ft. above sea level, lat. 42° 16' 05", long. 88° 50' 22".
 Transmitter: Gardner St., N of Madison St., Belvidere.

- ERP, 187-ft. above ground, 837-ft. above sea level, lat. 42° 09' 24", long. 87° 48' 20".
 Transmitter: 210 Skokie Valley Rd., Highland Park.
- ***Johnson City**—W17AZ, Three Angels Bcstg. Network Inc.
 Technical facilities: 1000-w TPO, 25.5-kw ERP, 174-ft. above ground, 692-ft. above sea level, lat. 37° 50' 53", long. 88° 55' 19".
 Transmitter: 0.6-mi. E of State Rte. 37, 2-mi. N of Johnson City.
- ***Kankakee**—W42BF, Impact TV Group Inc.
 Technical facilities: 1000-w TPO, 39-kw ERP, 138-ft. above ground, 860-ft. above sea level, lat. 41° 01' 12", long. 88° 00' 06".
 Transmitter: 5-mi. W of Chebanse.
- La Salle/Oglesby**—W51AF, Christian Communications of Chicagoland Inc.
 Phone: 312-977-3838.
 Technical facilities: 1000-w TPO, 18.2-kw ERP, 400-ft. above ground, 1050-ft. above sea level, lat. 41° 14' 00", long. 89° 02' 30".
 Transmitter: 1.5-mi. NNE of Tonica, IL.
 Equipment: Bogner antenna.
 Began operation: February 1, 1984.
 Planned locally originated programming: Religious.
 Advertising: Yes.
 Represented (legal): Fisher, Wayland, Cooper & Leader.
 Personnel: See WCFC-TV, Chicago, IL.
 Note: Operating as a translator; primary station WCFC-TV, Chicago, IL.
- ***Marion**—W39BB, Community Bcstg. Corp. Inc.
 Technical facilities: 1000-w TPO, 25.2-kw ERP, 184-ft. above ground, 610-ft. above sea level, lat. 37° 43' 47", long. 88° 53' 44".
 Transmitter: Old Rte. 13, E of Marion.
- ***Marion**—W68BQ, O. L. Turner
 Technical facilities: 1000-w TPO, 43.6-kw ERP, 486-ft. above ground, 1086-ft. above sea level, lat. 37° 36' 45", long. 88° 52' 03".
 Transmitter: 2-mi. W of Creal Springs.
- ***Mattoon**—W06BN, The Cromwell Group Inc. of Illinois.
 Technical facilities: 10-w TPO, 0.078-kw ERP, 272-ft. above ground, 968-ft. above sea level, lat. 39° 31' 39", long. 88° 21' 23".
 Transmitter: 2.4-mi. NE of Mattoon.
- Mokena**—W23AT, Edwin B. Johnson.
 Technical facilities: 5.72-kw ERP, lat. 41° 32' 11", long. 87° 51' 17".
- Mount Carmel**—W12CJ, Starlight Television Corp.
 Technical facilities: 10-w TPO, 0.048-kw ERP, 112-ft. above ground, 541-ft. above sea level, lat. 38° 24' 44", long. 87° 45' 46".
 Transmitter: 606 Market St., Mount Carmel.
- ***Ottawa**—W64BC, Russell Communications.
 Technical facilities: 100-w TPO, 7.66-kw ERP, 194-ft. above ground, 814-ft. above sea level, lat. 41° 25' 05", long. 88° 43' 00".
 Transmitter: 0.5-mi. NW of Hwy. 71 in Oanway.
- ***Ottawa**—W68BX, Russell Communications.
 Technical facilities: 100-w TPO, 8.09-kw
- ERP, 184-ft. above ground, 804-ft. above sea level, lat. 41° 25' 52", long. 88° 43' 00".
 Transmitter: On Buck Ridge, approx. 0.5-mi. NW of Hwy. 71 in Danway.
- Palatine**—W36AO, Community Bcstg. Inc.
 Technical facilities: 1000-w TPO, 18.5-kw ERP, 141-ft. above ground, 876-ft. above sea level, lat. 42° 06' 12", long. 88° 01' 24".
 Transmitter: Intersection of Rohlwing Rd. & NW Hwy.
- ***Plano**—W30AL, WFXV-TV Inc. Phone: 708-552-3030. Fax: 708-552-9300.
 Studio: 1 Broadcast Center, Plano, IL 60545.
 Technical facilities: 1000-w TPO, 3.3-kw ERP, 497-ft. above ground, 1116-ft. above sea level, lat. 41° 39' 55", long. 88° 34' 34".
 Transmitter: 2-mi. W of Plano.
 Equipment: Television Technology transmitter.
 Locally originated programming: Children's programming; classified advertising; community programming; city council meetings; local special events; farm information; game shows; locally produced news; character generated news; hunting & fishing show; high school sports; talk shows; weather.
 Represented (legal): Miller & Fields.
- Robinson**—W57AO, Full Gospel Business Men's Fellowship International.
 Technical facilities: 1000-w TPO, 9.3-kw ERP, 308-ft. above ground, 860-ft. above sea level, lat. 39° 06' 58", long. 87° 48' 29".
 Transmitter: 2-mi. SSE of Annapolis.
- ***Rockford**—W08CM, Blackhawk Broadcasting Corp. Phone: 815-987-3972.
 Studio: 721 E. State St., Rockford, IL 61104.
 Technical facilities: 9.4-w TPO, 0.004-kw ERP, 174-ft. above ground, 984-ft. above sea level, lat. 42° 15' 51", long. 89° 01' 55".
 Transmitter: 4249 E. State St.
 Equipment: Television Technology transmitter; Scala Omni antenna.
 Scheduled to begin operation: October 1, 1990.
 Planned locally originated programming: Children's programming; documentaries; religious; specials; sports; variety shows.
 Advertising: Yes.
 Represented (legal): Miller & Fields.
 Personnel: Joe Musser, president & general manager.
- Rockford**—W33AR, Weigel Bcstg. Co.
 Technical facilities: 1000-w TPO, 5.36-kw ERP, 499-ft. above ground, 1345-ft. above sea level, lat. 42° 17' 48", long. 89° 10' 15".
 Requests modification of CP for change to lat. 42° 16' 02", long. 89° 04' 12".
 Transmitter: to 1415 E. State St. BMPPTL-890310IC.
 Transmitter: 2523 N. Meridian Rd.
- ***Rockford**—W45AJ, KATY Communications Inc.
 Studio: 6110 Broadcast Parkway, Loves Park, IL 61111.
 Technical facilities: 1000-w TPO, 11.1-kw ERP, 180-ft. above ground, 1030-ft. above sea level, lat. 42° 19' 33", long. 88° 59' 48".
 Transmitter: 0.5-mi. N of Collins Rd., E of Mulford Rd., Loves Park.
 Equipment: Acrodyne transmitter; Cable Wave antenna.
 Planned locally originated programming:
- Classified advertising; community programming; city council meetings; local special events; documentaries; ethnic; educational; health; foreign language programming; music; public access; public affairs; specials; high school sports; sports magazine; talent shows; talk shows; variety shows.
 Advertising: Yes. Rates: \$30.00/30 Sec.; \$45.00/Min.
 Represented (legal): Sidley & Austin.
 Personnel: John Schaller, general manager; Pete Albert, production manager; Carole Schaller, administrative manager; Duane Dargel, chief engineer.
- ***Rockford**—W68BR, Christian Communications of Chicagoland Inc. Phone: 312-977-3838.
 Studio: See WCFC-TV, Chicago, IL.
 Technical facilities: 1000-w TPO, 8.58-kw ERP, 193-ft. above ground, 928-ft. above sea level, lat. 42° 16' 02", long. 89° 05' 46".
 Transmitter: 417 S. Main St., Rockford, IL.
 Equipment: Bogner antenna.
 Advertising: Yes.
 Represented (legal): Fisher, Wayland, Cooper & Leader.
 Personnel: See WCFC-TV Chicago, IL.
 Note: Operating as a translator; primary station WCFC-TV, Chicago, IL.
- ***St. Louis**—W07CM, Norma Levin.
 Technical facilities: 10-w TPO, 0.168-kw ERP, 558-ft. above ground, 958-ft. above sea level, lat. 38° 37' 40", long. 90° 11' 19".
 Transmitter: Boatmen's Bank Bldg., 314 N. Broadway St., St. Louis.
- ***Salem**—W28AI, Salem Bcstg. Co.
 Technical facilities: 1000-w TPO, 12.6-kw ERP, 417-ft. above ground, 961-ft. above sea level, lat. 38° 33' 45", long. 88° 59' 57".
 Transmitter: 5.3-mi. SW of city center, 0.74-mi. W of Interstate 57, Salem.
- ***Salem**—W53AN, Pepsi-Cola Bottling Co. of Alton Inc.
 Technical facilities: 1000-w TPO, 6.99-kw ERP, 144-ft. above ground, 676-ft. above sea level, lat. 38° 36' 50", long. 88° 55' 30".
 Transmitter: On a lot 1.5-mi. SE of city center at a heading of 125°T.
- ***Schaumburg**—W18AU, Caribbean Bcstg. Corp.
 Technical facilities: 196-w TPO, 1.4-kw ERP, 217-ft. above ground, 974-ft. above sea level, lat. 42° 03' 46", long. 88° 04' 39".
 Transmitter: Chatham Centre NW, 1901 N. Roselle Rd., Schaumburg.
- ***Schaumburg**—W57BL, Television Interests Co.
 Technical facilities: 1000-w TPO, 11.5-kw ERP, 662-ft. above ground, 1401-ft. above sea level, lat. 42° 00' 42", long. 88° 02' 07".
 Transmitter: W of I-290, Elk Grove Village, 2.5-mi. SE of Schaumburg.
- ***Shelbyville**—W07CS, The Cromwell Group Inc. of Illinois.
 Technical facilities: 10-w TPO, 0.03-kw ERP, 135-ft. above ground, 748-ft. above sea level, lat. 39° 24' 05", long. 88° 49' 00".
 Transmitter: W. South 5th St., Shelbyville.
- ***South Jacksonville**—W45AT, Richard C. Wessell.
 Technical facilities: 1000-w TPO, 16-kw ERP, 144-ft. above ground, 758-ft. above sea level, lat. 39° 44' 00", long. 90° 14' 07".
- Transmitter: 0.3-mi. W of South Jacksonville at heading of 261° T.
- ***Springfield**—W28BE, The Marian Center.
 Technical facilities: 1000-w TPO, 29.7-kw ERP, 367-ft. above ground, 938-ft. above sea level, lat. 39° 46' 01", long. 89° 34' 20".
 Transmitter: Near State Rte. 29 & I-55, Springfield.
- ***Springfield**—W33AY, Richard D. Martin.
 Technical facilities: 100-w TPO, 20.1-kw ERP, 410-ft. above ground, 1001-ft. above sea level, lat. 39° 49' 38", long. 89° 35' 44".
 Transmitter: Sangamon Ave. & I-55, Springfield.
- ***Sterling**—W61BV, Black Hawk College.
 Technical facilities: 1000-w TPO, 19.5-kw ERP, 322-ft. above ground, 1158-ft. above sea level, lat. 41° 53' 52", long. 89° 36' 20".
 Transmitter: 0.31-mi. S of County Rd. on Mound Hill Rd.
- ***Sugar Grove**—W54BE, Waubensee Community College.
 Technical facilities: 100-w TPO, 1.69-kw ERP, 190-ft. above ground, 892-ft. above sea level, lat. 41° 47' 50", long. 88° 27' 26".
 Transmitter: Rte. 47 at Harter Rd.
- ***Vandalia**—W54AM, Pepsi-Cola Bottling Co. of Alton Inc.
 Technical facilities: 1000-w TPO, 28-kw ERP, 135-ft. above ground, 656-ft. above sea level, lat. 38° 57' 30", long. 89° 07' 27".
- ***Vandalia**—W59BU, Ogden Leisure Inc.
 Technical facilities: 1000-w TPO, 54.4-kw ERP, 131-ft. above ground, 663-ft. above sea level, lat. 38° 57' 30", long. 89° 07' 27".
- ***Watseka**—W54AN, Linda D. Clevenger.
 Technical facilities: 100-w TPO, 0.64-kw ERP, 180-ft. above ground, 810-ft. above sea level, lat. 40° 47' 48", long. 87° 45' 11".
 Transmitter: 1.8-mi. NW of city.
- Waukegan**—W22AJ, Northwest Suburban Communications Inc.
 Technical facilities: 1000-w TPO, 46.2-kw ERP, 207-ft. above ground, 892-ft. above sea level, lat. 42° 21' 35", long. 87° 49' 38".
 Transmitter: 4 S. Genesee St., Waukegan.

INDIANA

- ***Angola**—K57DI, C.P. Bcstrs. Inc.
 Technical facilities: 1000-w TPO, 1.07-kw ERP, 75-ft. above ground, 1125-ft. above sea level, lat. 41° 38' 06", long. 84° 59' 57".
 Transmitter: Beatty Bldg., Second Floor, No. Five, Public Square, Angola.
- ***Auburn**—W07CL, C.P. Bcstrs. Inc.
 Technical facilities: 1000-w TPO, 0.032-kw ERP, 272-ft. above ground, 814-ft. above sea level, lat. 41° 20' 01", long. 85° 03' 08".
 Transmitter: 5446 County Rd. 29, Auburn.
- ***Columbus**—W50AZ, Minority Entrepreneurs Inc.
 Technical facilities: 100-w TPO, 1.83-kw ERP, 249-ft. above ground, 1227-ft. above

Low Power TV Stations—Indiana

- sea level, lat. 39° 11' 09", long. 85° 57' 37".
Transmitter: Carr Hill Rd., Columbus.
- Evansville—W04BV**, South Central Communications Corp.
Studio: 1162 Mt. Auburn Rd., Evansville, IN 47720.
Technical facilities: 7-w TPO, 0.108-kw ERP, 371-ft. above ground, 801-ft. above sea level, lat. 37° 59' 21", long. 87° 35' 48".
Transmitter: Near intersection of St. Joseph Ave. & W. Maryland.
Equipment: Television Technology transmitter; Scala antenna.
Advertising: Yes. Rates: \$30.00/30 Sec.; \$45.00/Min.
Personnel: Tom Turpin, general manager & sales manager.
- Evansville—W05BC**, South Central Communications Corp.
Studio: 1162 Mt. Auburn Rd., Evansville, IN 47720.
Technical facilities: 10-w TPO, 0.14-kw ERP, 427-ft. above ground, 856-ft. above sea level, lat. 37° 59' 21", long. 87° 35' 48".
Transmitter: Near intersection of St. Joseph Ave. & W. Maryland, Evansville.
Equipment: Television Technology transmitter; Scala antenna.
Locally originated programming: Classified advertising.
Advertising: Yes. Rates: \$30.00/30 Sec.; \$45.00/Min.
Personnel: Tom Turpin, general manager & sale manager.
- ★ **Evansville—W52AZ**, South Central Communications Corp. Phone: 812-464-8284.
Technical facilities: 1000-w TPO, 6.3-kw ERP, 499-ft. above ground, 928-ft. above sea level, lat. 37° 59' 21", long. 87° 35' 48".
Transmitter: Near intersection of St. Joseph Ave. & W. Maryland.
- ★ **Evansville—W67CB**, Randolph Victor Bell.
Technical facilities: 1000-w TPO, 9.58-kw ERP, 266-ft. above ground, 653-ft. above sea level, lat. 37° 58' 20", long. 87° 34' 13".
Transmitter: 420 Main St., Evansville.
- ★ **Evansville—W69BH**, Local Service Television Inc.
Technical facilities: 24.2-kw ERP, lat. 37° 58' 28", long. 87° 35' 46".
- ★ **Fort Wayne—W05BW**, Patrick J. Sheppard.
Technical facilities: 10-w TPO, 0.06-kw ERP, 243-ft. above ground, 1135-ft. above sea level, lat. 41° 06' 25", long. 85° 11' 46".
Transmitter: 3431 Hillegas Rd., Fort Wayne.
- Fort Wayne—W09BV**, Dennis W. Wallace.
Technical facilities: 10-w TPO, 0.013-kw ERP, 646-ft. above ground, 1460-ft. above sea level, lat. 41° 06' 13", long. 85° 11' 28".
Transmitter: 3632 Butler Rd., Fort Wayne.
- ★ **Fort Wayne—W12CB**, HSN Bcstg.-LPTV Inc. Phone: 813-572-8585.
Technical facilities: 10-w TPO, 0.025-kw ERP, 243-ft. above ground, 1132-ft. above sea level, lat. 41° 06' 25", long. 85° 11' 46".
Transmitter: 3431 Hillegas Rd.
- ★ **Fort Wayne—W45AG**, Tran-Star Inc.
Technical facilities: 100-w TPO, 0.74-kw ERP, 394-ft. above ground, 1171-ft. above sea level, lat. 41° 05' 58", long. 85° 08' 43".
Requests modification of CP for change to 5.8-kw ERP. BMMPTL-890310XH.
Transmitter: 2602 Cass St., Fort Wayne.
- ★ **Fort Wayne—W66BD**, Trinity Christian Center of Santa Ana Inc.
Technical facilities: 1000-w TPO, 5.07-kw ERP, 600-ft. above ground, 1421-ft. above sea level, lat. 41° 06' 33", long. 85° 11' 44".
Transmitter: 3707 Hillegas Rd., Fort Wayne.
- ★ **Fort Wayne—W68BN**, Zonation Bcstg.
Technical facilities: 1.05-kw ERP, lat. 41° 04' 46", long. 85° 08' 25".
- ★ **Gary—W18AT**, Studio 5 Inc.
Technical facilities: 1000-w TPO, 30.7-kw ERP, 161-ft. above ground, 761-ft. above sea level, lat. 41° 36' 10", long. 87° 20' 15".
Transmitter: 504 Broadway St., intersection of U.S. Rte. 12 & State Rd. 53, Gary.
- Goshen—W65BL**, William N. Udell.
Technical facilities: 59-w TPO, 1-kw ERP, 295-ft. above ground, 1125-ft. above sea level, lat. 41° 36' 04", long. 85° 55' 41".
Transmitter: 1.5-mi. S of County Rte. 28, on County Rte. 13, Goshen.
- Indianapolis—W118V**, White River Inc. Phone: 317-254-1511.
Technical facilities: 10-w TPO, 0.068-kw ERP, 551-ft. above ground, 1368-ft. above sea level, lat. 39° 53' 35", long. 86° 12' 03".
Requests CP for change to 22-w TPO, 0.079-kw ERP.
Transmitter: 0.2-mi. SE of Twp. Line Rd. & W of 79th St. intersection.
Began Operation: October 28, 1989.
Personnel: Lee Jackson, general manager; Don Lowe, sales manager.
- ★ **Indianapolis—W14AT**, Black Ink Inc.
Technical facilities: 732-w TPO, 4.1-kw ERP, 509-ft. above ground, 1227-ft. above sea level, lat. 39° 46' 13", long. 86° 09' 20".
Holds CP for change to 574-w TPO, 3.25-kw ERP, 820-ft. above ground, 1457-ft. above sea level, lat. 39° 46' 11", long. 86° 09' 26".
Transmitter: Bank One Center, Monument Circle, Indianapolis.
Transmitter: Indiana National Bank Bldg., Pennsylvania & New York Sts., Indianapolis.
- Indianapolis—W25AG**, Low Power Technology Inc. Phone: 512-480-0084.
Technical facilities: 56.9-kw ERP, lat. 39° 46' 59", long. 85° 47' 40".
Began Operation: September 1, 1984.
Advertising: Yes. Rates: \$6.00/30 Sec.; \$10.00/Min.; \$75.00/Hour.
Represented (engineering): ATO Engineering Inc.
Personnel: Gary Blakely, sales manager.
- ★ **Indianapolis—W27AR**, VideOhio Inc. Phone: 317-636-1313.
Studio: 1000 N. Meridian, IN 46202.
Technical facilities: 1000-w TPO, 13.8-kw ERP, 830-ft. above ground, 1657-ft. above sea level, lat. 39° 55' 43", long. 86° 10' 55".
Transmitter: Ditch Rd. & 96th St.
Planned locally originated programming: Locally produced news; public affairs; talent shows; talk shows; weather.
- Indianapolis—W31AL**, Kingdom of God Ministries Inc. Phone: 317-283-5800.
Technical facilities: 1000-w TPO, 13.2-kw ERP, 510-ft. above ground, 1209-ft. above sea level, lat. 39° 46' 13", long. 86° 09' 20".
Holds CP for change to 24.15-kw ERP, 830-ft. above ground, 1532-ft. above sea level, lat. 39° 46' 11", long. 86° 09' 26".
Transmitter: Bank One Center on S side of Ohio St. between Meridian & Pennsylvania Sts. BMMPTL-880623QB.
- Transmitter: Bank One Bldg., Indianapolis, IN.
Began Operation: June 1, 1989.
Planned locally originated programming: Children's programming; classified advertising; community programming; local special events; documentaries; ethnic; educational; game shows; health; foreign language programming; music; music video clips; news; wire service news; character generated news; public affairs; religious; specials; talent shows; talk shows; variety shows; weather.
Planned satellite programming: ACTS; Family Channel; International TV Network; Learning Channel; news; PBS; religious; RCN; syndicated programming; Trinity Bcstg. Network.
Advertising: Planned.
Personnel: Sister Sue Jenkins, president.
- Indianapolis—W47AZ**, Video Jukebox Network Inc.
Technical facilities: 1000-w TPO, 41.5-kw ERP, 860-ft. above ground, 1677-ft. above sea level, lat. 39° 53' 43", long. 86° 12' 04".
Transmitter: 2341 W. 79th St., Indianapolis.
- ★ **Indianapolis—W50BB**, Butler University. Phone: 317-283-9231.
Technical facilities: 0.07-kw ERP, lat. 39° 53' 37", long. 86° 10' 19".
- ★ **Indianapolis—W53AV**, Legal Eye Videographers.
Technical facilities: 1000-w TPO, 20.9-kw ERP, 502-ft. above ground, 1220-ft. above sea level, lat. 39° 46' 13", long. 86° 09' 20".
Transmitter: Indiana National Bank, One Indiana Square, Indianapolis.
- Jeffersonville—W05BE**, Brightness Ministries Inc. Phone: 812-284-3483. Fax: 812-284-5484.
Technical facilities: 10-w TPO, 0.083-kw ERP, 305-ft. above ground, 764-ft. above sea level, lat. 38° 18' 59", long. 85° 42' 08".
Transmitter: 620 Lutz Lane, Jeffersonville.
Represented (legal): Bechtel & Cole, Chartered.
- Lafayette—W36AR**, CPM Bcstg. Co.
Technical facilities: 710-w TPO, 15.4-kw ERP, 348-ft. above ground, 1040-ft. above sea level, lat. 40° 23' 26", long. 86° 51' 47".
Transmitter: 2510 S. 30th St., Lafayette.
- ★ **Martinsville—W15AY**, Randy J. Manley.
Technical facilities: 200-w TPO, 0.72-kw ERP, 92-ft. above ground, 692-ft. above sea level, lat. 39° 24' 49", long. 86° 26' 10".
Transmitter: 1420 S. Catherine St., Martinsville.
- Michigan City—W24AI**, Trinity Broadcasting Network Inc. Phone: 714-832-2950.
Technical facilities: 390-w TPO, 2.1-kw ERP, 279-ft. above ground, 889-ft. above sea level, lat. 41° 42' 58", long. 86° 51' 47".
Requests modification of CP for change to 308-ft. above ground.
Transmitter: 1903 Springland Ave., Michigan City.
Began Operation: January 1, 1989.
- Muncie—W32AC**, Full Gospel Business Men's Fellowship International.
Technical facilities: 1000-w TPO, 10.4-kw ERP, 259-ft. above ground, 1221-ft. above sea level, lat. 40° 06' 43", long. 85° 28' 32".
Transmitter: State Hwy. 67 S, Muncie.
- ★ **Muncie—W61BD**, Broadcast Data Corp.
Technical facilities: 23.5-kw ERP, lat. 40° 12' 48", long. 85° 27' 36".
- Portage—W13B0**, Studio 5 Inc.
Technical facilities: 10-w TPO, 0.085-kw ERP, 107-ft. above ground, 808-ft. above sea level, lat. 41° 37' 28", long. 87° 11' 28".
Transmitter: Lot 53, Hillcrest Rd., Ogden Dunes.
- Princeton—W06BD**, North Gibson School Corp. Phone: 812-385-5292.
Studio: Old Hwy. 41 N, Princeton, IN 47676.
Technical facilities: 10-w TPO, 0.033-kw ERP, 79-ft. above ground, 551-ft. above sea level, lat. 38° 21' 56", long. 87° 34' 54".
Holds CP for change to 0.615-kw ERP, 679-ft. above sea level.
BPTVL-891208DC.
Transmitter: Princeton Community High School, Princeton.
Equipment: Emcee transmitter; Scala antenna.
Satellite earth stations: Harris; General Instrument.
Began Operation: September 1, 1988.
Locally originated programming: Children's programming; community programming; local special events; documentaries; educational; farm information; health; foreign language programming; music; locally produced news; public access; public affairs; specials; hunting & fishing show; state university sports; high school sports; talent shows; talk shows; variety shows; weather.
Represented (engineering): Jerry Cott.
Represented (legal): Peter Tannenwald.
Personnel: Robert N. Cloin, general manager.
- ★ **Salem—W17AT**, Rebecca L. Coomer.
Technical facilities: 1000-w TPO, 19.1-kw ERP, 463-ft. above ground, 1352-ft. above sea level, lat. 38° 35' 59", long. 86° 05' 17".
Transmitter: Salem Reservoir, along Rte. 60.
- South Bend—W12BK**, Ideal American Television Inc.
Technical facilities: 10-w TPO, 0.019-kw ERP, 312-ft. above ground, 1040-ft. above sea level, lat. 41° 40' 36", long. 86° 15' 08".
Transmitter: Valley American Bank Bldg., 211 W. Washington St.
Note: Operating as a translator; primary station WCIU-TV, Chicago, IL
- ★ **South Bend—W40AI**, Tran-Star Inc.
Technical facilities: 100-w TPO, 1.92-kw ERP, 436-ft. above ground, 1309-ft. above sea level, lat. 41° 36' 58", long. 86° 11' 32".
Transmitter: The Truth Publishing Bldg., South Bend.
- ★ **South Bend—W67CC**, William N. Udell.
Technical facilities: 1000-w TPO, 14.5-kw ERP, 279-ft. above ground, 1030-ft. above sea level, lat. 41° 41' 53", long. 86° 09' 20".
Transmitter: SW corner of Day Rd. & Fir Rd. intersection, near Mishawaka
- South Bend—W69BT**, Weigel Bcstg. Co. Phone: 312-663-0260. Telex: 270-255. Fax: 312-665-0585.
Technical facilities: 1000-w TPO, 8.3-kw ERP, 331-ft. above ground, 1040-ft. above sea level, lat. 41° 40' 36", long. 86° 15' 08".
Transmitter: Valley American Bank Bldg., 211 W. Washington St.

Equipment: Emcee transmitter; Bogner antenna.
 Began Operation: July 1, 1988.
 Note: Operating as a translator; primary station WCUI-TV, Chicago, IL.

Terre Haute—W65BK, Trinity Christian Center of Santa Ana Inc.

Technical facilities: 1000-w TPO, 11.3-kw ERP, 587-ft. above ground, 1148-ft. above sea level, lat. 39° 30' 14", long. 87° 26' 37".

Transmitter: 0.3-mi. E of Hwy. 150 on Mulberry Ave., Terre Haute.

***Valparaiso—W24AW, Studio 5 Inc.**

Technical facilities: 1000-w TPO, 7.1-kw ERP, 394-ft. above ground, 1243-ft. above sea level, lat. 41° 31' 22", long. 87° 01' 28".

Transmitter: 3.8-mi. NNE of Valparaiso.

IOWA

Ames—K04NM, Video Jukebox Network Inc.

Technical facilities: 10-w TPO, 0.223-kw ERP, 384-ft. above ground, 1385-ft. above sea level, lat. 42° 02' 15", long. 93° 41' 21".

Transmitter: W end of Martin St., Ames.

Ames—K52BH, Trinity Engineering Co. Inc. Phone: 515-597-3131.

Technical facilities: 49.8-kw ERP, lat. 41° 58' 47", long. 93° 44' 19".

***Ames—K54CW, Baby Boom Bcstg. Co.**

Technical facilities: 1000-w TPO, 21.1-kw ERP, 249-ft. above ground, 1260-ft. above sea level, lat. 42° 02' 15", long. 93° 41' 21".

Transmitter: W end of Martin St., Ames.

***Ayrshire—K45BR, Morris Durnell.**

Technical facilities: 20-w TPO, 0.12-kw ERP, 98-ft. above ground, 1457-ft. above sea level, lat. 42° 59' 45", long. 94° 52' 06".

Transmitter: 3-mi. S, 1.7-mi. W of Ayrshire.

***Burlington—K34CV, Mountain TV Network Inc.**

Technical facilities: 100-w TPO, 0.34-kw ERP, 197-ft. above ground, 922-ft. above sea level, lat. 40° 52' 09", long. 91° 17' 22".

Transmitter: 10-mi. NW of Burlington.

***Burlington—K46CX, Mountain TV Network Inc.**

Technical facilities: 100-w TPO, 0.24-kw ERP, 197-ft. above ground, 922-ft. above sea level, lat. 40° 52' 09", long. 91° 17' 22".

Transmitter: 10-mi. NW of Burlington.

***Burlington—K57ES, Local Communications.**

Technical facilities: 1000-w TPO, 16.4-kw ERP, 141-ft. above ground, 860-ft. above sea level, lat. 40° 50' 02", long. 91° 16' 45".

Transmitter: 9.1-mi. NW of city center at 279.95°T.

***Burlington—K62DS, Burlington Bcstg. Co. Ltd.**

Technical facilities: 10-w TPO, 0.075-kw ERP, 256-ft. above ground, 951-ft. above sea level, lat. 40° 49' 25", long. 91° 08' 22".

Transmitter: Winegard Dr. & Roosevelt St., Burlington.

***Burlington—K69FY, American Lo-Power TV Network Inc.**

Technical facilities: 1000-w TPO, 2.8-kw ERP, 240-ft. above ground, 928-ft. above

sea level, lat. 40° 51' 43", long. 91° 09' 28".

Transmitter: 2-mi. NW of Burlington, off Hwy. 61.

***Carter Lake—K53DF, TV 53 Inc.**

Technical facilities: 1000-w TPO, 9.65-kw ERP, 230-ft. above ground, 1211-ft. above sea level, lat. 41° 17' 10", long. 95° 55' 00".

Transmitter: 950 Locust St., Carter Lake.

***Cedar Falls—K45CW, Great American Bcstg. Co.**

Technical facilities: 1000-w TPO, 15.7-kw ERP, 394-ft. above ground, 1335-ft. above sea level, lat. 42° 29' 56", long. 92° 15' 51".

Transmitter: Hwy. 281, 1.24-mi. E of Waterloo.

***Cedar Rapids—K20CR, Patricia Screen.**

Technical facilities: 1000-w TPO, 37.9-kw ERP, 325-ft. above ground, 1165-ft. above sea level, lat. 41° 54' 33", long. 91° 39' 17".

Transmitter: Near 6301 Kirkwood Blvd. SW, Cedar Rapids.

***Cedar Rapids—K45CB, Elbyvision.**

Technical facilities: 1000-w TPO, 10.6-kw ERP, 351-ft. above ground, 1309-ft. above sea level, lat. 41° 54' 33", long. 91° 39' 17".

Transmitter: Approx. 7-mi. S of Cedar Rapids.

***Cedar Rapids—K56DW, Pauline Ellis.**

Technical facilities: 1000-w TPO, 3.62-kw ERP, 476-ft. above ground, 1257-ft. above sea level, lat. 42° 03' 07", long. 91° 44' 20".

Transmitter: Darrell Loan, 6-mi. NW of Cedar Rapids.

Cedar Rapids—K61FF, Trinity Bcstg. Network. Phone: 714-832-2950.

Technical facilities: 25-w TPO, 0.19-kw ERP, 325-ft. above ground, 1132-ft. above sea level, lat. 41° 56' 57", long. 91° 40' 59".

Holds CP for change to Ch. 61 1000-w TPO, 7.7-kw ERP.

Transmitter: 1100 27th Ave. SW, Cedar Rapids.

Began Operation: December 1, 1988.

***Cedar Rapids—K66DS, Gaylord Bcstg. Co.**

Technical facilities: 1000-w TPO, 10.1-kw ERP, 305-ft. above ground, 1033-ft. above sea level, lat. 41° 58' 37", long. 91° 40' 37".

Transmitter: Iowa Electric Power Bldg., 200 First St. SE, Cedar Rapids.

Council Bluffs—K45CQ, R. B. Sheldahl.

Technical facilities: 11.3-kw ERP, lat. 41° 31' 58", long. 90° 34' 40".

***Davenport—K10NM, Richard D. Martin.**

Technical facilities: 10-w TPO, 0.06-kw ERP, 131-ft. above ground, 741-ft. above sea level, lat. 41° 32' 43", long. 90° 34' 24".

Transmitter: 805 Brady St., Davenport.

***Davenport—K52CN, Cathedral Communications.**

Technical facilities: 100-w TPO, 1.78-kw ERP, 158-ft. above ground, 876-ft. above sea level, lat. 41° 31' 58", long. 90° 34' 40".

Transmitter: 0.3-mi. S of W. Locust St., Davenport.

Davenport—K58BX, Trinity Broadcasting Network Inc. Phone: 714-832-2950.

Technical facilities: 1000-w TPO, 5.9-kw ERP, 541-ft. above ground, 1211-ft. above

sea level, lat. 41° 32' 52", long. 90° 28' 30".

Transmitter: Intersection of Belmont & Middle Rds.

Began Operation: October 1, 1987.

Satellite programming: Trinity Bcstg. Network.

***Denison—K33BZ, Denison Newspapers Inc.**

Technical facilities: 1000-w TPO, 5.98-kw ERP, 233-ft. above ground, 1595-ft. above sea level, lat. 42° 02' 11", long. 95° 19' 50".

Transmitter: 1.8-mi. NE of city center at 36.23°T.

***Denison—K43CF, Millard V. Oakley.**

Technical facilities: 100-w TPO, 0.66-kw ERP, 174-ft. above ground, 1575-ft. above sea level, lat. 42° 02' 11", long. 95° 19' 50".

Transmitter: 1.7-mi. NE of Denison.

***Denison—K47CQ, Mountain TV Network Inc.**

Technical facilities: 100-w TPO, 0.51-kw ERP, 95-ft. above ground, 1686-ft. above sea level, lat. 41° 56' 54", long. 95° 17' 50".

Transmitter: 6-mi. NW of Manila.

***Denison—K65ET, Millard V. Oakley.**

Technical facilities: 100-w TPO, 0.63-kw ERP, 174-ft. above ground, 1575-ft. above sea level, lat. 42° 02' 11", long. 95° 19' 50".

Transmitter: 1.7-mi. NE of Denison at heading of 36°T.

***Denison—K69FI, Millard V. Oakley.**

Technical facilities: 100-w TPO, 0.63-kw ERP, 174-ft. above ground, 1575-ft. above sea level, lat. 42° 02' 11", long. 95° 19' 50".

Transmitter: 1.7-mi. NE of Denison.

Des Moines—K04NL, Video Jukebox Network Inc.

Technical facilities: 10-w TPO, 3.94-kw ERP, 984-ft. above ground, 1954-ft. above sea level, lat. 41° 48' 01", long. 93° 36' 27".

Transmitter: 0.4-mi. W of U.S. 69, 0.4-mi. S of N.E. 134th Ave., Ankeny.

***Des Moines—K33CY, Iowa Bcstg. Co. Inc.**

Technical facilities: 100-w TPO, 1.24-kw ERP, 390-ft. above ground, 1207-ft. above sea level, lat. 41° 35' 13", long. 93° 37' 34".

Transmitter: 600 Grand, Des Moines.

***Des Moines—K35CF, Douglas Sheldahl.**

Technical facilities: 1000-w TPO, 10.2-kw ERP, 240-ft. above ground, 1201-ft. above sea level, lat. 41° 39' 54", long. 93° 35' 03".

Transmitter: 201 N.E. 58th Ave., Des Moines.

***Des Moines—K39BY, Abundant Life Communications Inc.**

Technical facilities: 1000-w TPO, 53.7-kw ERP, 302-ft. above ground, 1270-ft. above sea level, lat. 41° 39' 47", long. 93° 45' 21".

Transmitter: 8-mi. NW of Des Moines.

***Des Moines—K45DG, Janet Jacobsen.**

Technical facilities: 100-w TPO, 12.6-kw ERP, 472-ft. above ground, 1286-ft. above sea level, lat. 41° 35' 13", long. 93° 37' 34".

Transmitter: Ruan Building, 700 Center Ave., Des Moines.

***Des Moines—K55FK, R. B. Sheldahl.**

Technical facilities: 1000-w TPO, 11.1-kw ERP, 240-ft. above ground, 1207-ft. above

sea level, lat. 41° 39' 43", long. 93° 34' 55".

Requests modification of CP for change to 9.64-kw ERP, 1201-ft. above sea level, lat. 41° 39' 54", long. 93° 35' 03". Transmitter: 3011 N.E. 58th Ave., Des Moines.
 Transmitter: 5550 N.E. 22nd St., Des Moines.

***Dubuque—K51CR, Robert H. Harron.**

Technical facilities: 1000-w TPO, 10.5-kw ERP, 197-ft. above ground, 1056-ft. above sea level, lat. 42° 30' 10", long. 90° 42' 24".

Transmitter: 2-mi. NW of Dubuque.

***Dubuque—K53CV, Russell Communications.**

Technical facilities: 1000-w TPO, 10.6-kw ERP, 197-ft. above ground, 1056-ft. above sea level, lat. 42° 30' 10", long. 90° 42' 24".

Transmitter: Approx. 2-mi. NW of city center.

***Dubuque—K62DJ, Millard V. Oakley.**

Technical facilities: 100-w TPO, 0.636-kw ERP, 174-ft. above ground, 1033-ft. above sea level, lat. 42° 30' 10", long. 90° 42' 11".

Transmitter: 1-mi. NW of Dubuque, at 28°T.

***Dubuque—K64CS, Video Marketing Network Inc.**

Technical facilities: 1000-w TPO, 10.9-kw ERP, 390-ft. above ground, 1250-ft. above sea level, lat. 42° 30' 10", long. 90° 42' 24".

Transmitter: 2763 Pennsylvania Ave., Dubuque.

***Humboldt—K34CK, Christensen B.C. Co. Inc.**

Technical facilities: 100-w TPO, 1.05-kw ERP, 269-ft. above ground, 1388-ft. above sea level, lat. 42° 43' 57", long. 94° 12' 23".

Transmitter: 1.6-mi. E of junction of Hwys. 169 & 3 on Hwy. 3.

***Iowa City—K36CF, Douglas Sheldahl.**

Technical facilities: 100-w TPO, 0.75-kw ERP, 358-ft. above ground, 1148-ft. above sea level, lat. 41° 42' 20", long. 91° 28' 07".

Requests modification of CP for change to 1.02-kw ERP, 299-ft. above ground, 942-ft. above sea level, lat. 41° 41' 12", long. 91° 33' 45". Transmitter: 0.2-mi. NE of intersection of First Ave. & I-80.
 Transmitter: Shay electric tower, NE of Iowa City.

***Iowa City—K64DG, Douglas Sheldahl.**

Technical facilities: 1000-w TPO, 11.1-kw ERP, 240-ft. above ground, 1207-ft. above sea level, lat. 41° 42' 20", long. 91° 28' 07".

Requests modification of CP for change to 100-w TPO, 1.02-kw ERP, 190-ft. above ground, 919-ft. above sea level, lat. 41° 41' 12", long. 91° 33' 45". Transmitter: 0.2-mi. NE of intersection of First Ave. & I-80.
 Transmitter: Shay electronics tower, NE of Iowa City.

***Jefferson—K02NL, Lyon Co.**

Technical facilities: 0.016-kw ERP, lat. 42° 00' 59", long. 94° 22' 26".

Keokuk—K60CL, World Outreach for Deliverance (WORD). Phone: 319-524-1302.

Studio: 228 N. 4th St., Keokuk, IA 52632.
 Technical facilities: 0.65-kw ERP, lat. 40° 23' 37", long. 91° 22' 10".

Transmitter: Hamilton, IL.

Low Power TV Stations—Iowa

Equipment: Television Technology transmitter; Scala antenna.
 Satellite earth station: In operation; Scientific-Atlanta receivers.
 Locally originated programming: Children's programming; community programming; music; religious; specials; talk shows; variety shows.
 Satellite programming: 700 Club; Inspirational Network; religious.
 Represented (engineering): Melvin George.

★ **Luana**—K48CO, Mountain TV Network Inc.
 Technical facilities: 100-w TPO, 0.44-kw ERP, 148-ft. above ground, 1207-ft. above sea level, lat. 42° 57' 30", long. 91° 28' 06".
 Transmitter: 7-mi. S of Luana.

★ **Manning**—K20CM, Manning Community Foundation.
 Technical facilities: 1000-w TPO, 7.7-kw ERP, 144-ft. above ground, 1516-ft. above sea level, lat. 41° 54' 04", long. 95° 03' 46".
 Transmitter: Water tower on Third St., Manning.

★ **Manning**—K31CJ, Manning Community Foundation.
 Technical facilities: 1000-w TPO, 7.4-kw ERP, 141-ft. above ground, 1509-ft. above sea level, lat. 41° 54' 04", long. 95° 03' 46".
 Transmitter: Water tower on Third St., Manning.

Marshalltown—K39AS, FM Iowa Inc.
 Phone: 319-277-1918.
 Studio: 1930 N. Center St., Marshalltown, IA 50158.
 Technical facilities: 3.9-kw ERP, 200-ft. above ground, 1100-ft. above sea level, lat. 42° 04' 17", long. 92° 55' 19".
 Transmitter: 1930 N. Center St., Marshalltown.
 Equipment: Acrodyne transmitter; Bogner antenna.
 Satellite earth stations: 2 in operation. Began Operation: February 12, 1987.
 Locally originated programming: Community programming; city council meetings; local special events; locally produced news; public affairs; specials; high school sports; weather.
 Satellite programming: Sports; syndicated programming. Channel America.
 Advertising: Yes. Rates: \$35.00/30 Sec.; \$100.00/Min.
 Personnel: Mark Osmundson, general manager.

Ottumwa—K42AM, Trinity Bcstg. Network Inc. Phone: 714-832-2950.
 Technical facilities: 1000-w TPO, 15.79-kw ERP, 150-ft. above ground, 1100-ft. above sea level, lat. 41° 01' 27", long. 92° 28' 56".
 Equipment: Bogner antenna.
 Began Operation: August 1, 1986.
 Satellite programming: Trinity Bcstg. Network.
 Personnel: Paul Vaughn, general manager.

★ **Ottumwa**—K51DK, Lee Enterprises Inc.
 Technical facilities: 100-w TPO, 0.899-kw ERP, 102-ft. above ground, 768-ft. above sea level, lat. 41° 01' 00", long. 92° 24' 32".
 Transmitter: Second & Green Sts., Ottumwa.

★ **Ottumwa**—K58DM, Russell Communications.
 Technical facilities: 100-w TPO, 1.29-kw ERP, 79-ft. above ground, 764-ft. above sea level, lat. 41° 02' 04", long. 92° 34' 39".

Transmitter: Park View Plaza Hotel, Ottumwa.

★ **Rock Rapids**—K65DQ, Owen Van Essen.
 Technical facilities: 28.6-kw ERP, lat. 40° 57' 50", long. 92° 23' 50".

★ **Sioux City**—K44CX, Cherokee Network.
 Technical facilities: 100-w TPO, 0.893-kw ERP, 600-ft. above ground, 1860-ft. above sea level, lat. 42° 28' 55", long. 96° 15' 29".
 Transmitter: 6-mi. E of Sioux City.

★ **Sioux City**—K49BP, Russell Communications.
 Technical facilities: 100-w TPO, 0.883-kw ERP, 587-ft. above ground, 1819-ft. above sea level, lat. 42° 28' 55", long. 96° 15' 29".
 Transmitter: Approx. 6-mi. E of Sioux City.

★ **Sioux City**—K65EN, Kelco Television.
 Technical facilities: 100-w TPO, 0.851-kw ERP, 600-ft. above ground, 1860-ft. above sea level, lat. 42° 28' 55", long. 96° 15' 29".
 Transmitter: 6-mi. E of Sioux City.

★ **Sioux City**—K69FH, James Connell.
 Technical facilities: 100-w TPO, 0.846-kw ERP, 600-ft. above ground, 1440-ft. above sea level, lat. 42° 28' 56", long. 96° 15' 30".
 Transmitter: Approx. 6-mi. E of Sioux City.

★ **Spencer**—K39CA, Mountain TV Network.
 Technical facilities: 100-w TPO, 0.5-kw ERP, 148-ft. above ground, 1647-ft. above sea level, lat. 43° 18' 22", long. 95° 04' 12".
 Transmitter: 3.5-mi. SE of Milford.

Spencer—K55FL, KMEG Television Inc.
 Phone: 712-277-3554. Fax: 712-277-4732.
 Studio: 7th & Floyd Blvd., Sioux City, IA 51105.

Technical facilities: 1000-w TPO, 8-kw ERP, 394-ft. above ground, 1785-ft. above sea level, lat. 43° 15' 22", long. 94° 58' 34".
 Transmitter: 0.1-mi. W of Rte. 203, approx. 3.4-mi. SSW from Terril.
 Equipment: ITS transmitter; Scala antenna.
 Began operation: March 1, 1989.
 Locally originated programming: Farm information; game shows; public affairs; local special events; weather.
 Satellite programming: CNN; sports.
 Advertising: Yes. Rates: \$250.00/30 Sec.; \$500.00/Min.

Represented (sales): Adam Young Inc.
 Represented (legal): Wilkinson, Barker, Knauer, Quinn.
 Personnel: Bruce Lewis, general manager & national sales manager; Gary Duffy, local regional sales; Lyle Johnson, chief engineer; Brenda Wankum, promotion manager; Dianne Ehrhardt, public service manager; Clayton Koehler, operations manager.

Storm Lake—K40CO, KMEG Television Inc.
 Technical facilities: 1000-w TPO, 8.4-kw ERP, 394-ft. above ground, 1673-ft. above sea level, lat. 42° 40' 07", long. 94° 59' 26".
 Transmitter: 5.5-mi. N Rte. 7, 4.3-mi. NNE of Newell.

★ **Storm Lake**—K44CY, Millard V. Oakley.
 Technical facilities: 100-w TPO, 0.662-kw ERP, 151-ft. above ground, 1391-ft. above sea level, lat. 42° 37' 56", long. 95° 09' 54".
 Transmitter: Hwys. 71 & 7, 0.8-mi. E of Storm Lake.

★ **Storm Lake**—K48CT, Mountain TV Network Inc.
 Technical facilities: 100-w TPO, 0.51-kw ERP, 95-ft. above ground, 1708-ft. above sea level, lat. 42° 39' 35", long. 95° 17' 50".
 Transmitter: 5-mi. W of Storm Lake.

★ **Storm Lake**—K50CF, Mountain TV Network Inc.
 Technical facilities: 100-w TPO, 0.513-kw ERP, 148-ft. above ground, 1657-ft. above sea level, lat. 42° 39' 35", long. 95° 17' 50".
 Transmitter: 5.6-mi. W of Storm Lake.

★ **Storm Lake**—K54CU, Millard V. Oakley.
 Technical facilities: 100-w TPO, 0.642-kw ERP, 151-ft. above ground, 1391-ft. above sea level, lat. 42° 37' 56", long. 95° 09' 54".
 Transmitter: Hwys. 71 & 7, 0.81-mi. E of Storm Lake.

★ **Storm Lake**—K60DK, Mountain TV Network Inc.
 Technical facilities: 100-w TPO, 0.53-kw ERP, 148-ft. above ground, 1657-ft. above sea level, lat. 42° 39' 35", long. 95° 17' 50".
 Transmitter: 5-mi. W of Storm Lake.

★ **Waterloo**—K16CN, William P. Siverson III.
 Technical facilities: 1000-w TPO, 20.1-kw ERP, 374-ft. above ground, 1339-ft. above sea level, lat. 42° 26' 45", long. 92° 22' 29".
 Transmitter: 4719 Ansborough Ave., Waterloo.

Waterloo—K65BY, Trinity Bcstg. Network.
 Technical facilities: 1000-w TPO, 9.3-kw ERP, 285-ft. above ground, 1257-ft. above sea level, lat. 42° 18' 22", long. 92° 28' 27".
 Transmitter: 8-mi. SSW of Hudson.

KANSAS

★ **Antonino**—K40CR, Wireless Cable Bcstg. Co.
 Technical facilities: 1000-w TPO, 12-kw ERP, 75-ft. above ground, 2169-ft. above sea level, lat. 38° 46' 33", long. 99° 22' 55".
 Transmitter: 2.6-mi. W of U.S. 138, Antonino.

★ **Bunker Hill**—K57DN, Wireless Cable Bcstg. Co.
 Technical facilities: 7.47-kw ERP, lat. 38° 55' 05", long. 98° 38' 51".

★ **Bunker Hill**—K69DY, Wireless Cable Bcstg. Co.
 Technical facilities: 7.42-kw ERP, lat. 38° 55' 05", long. 98° 38' 51".

★ **Concordia**—K16RG, Northeast Kansas Bcst. Services Inc.
 Technical facilities: 1000-w TPO, 54.2-kw ERP, 220-ft. above ground, 1768-ft. above sea level, lat. 39° 33' 05", long. 97° 41' 43".

★ **Dodge City**—K17CC, Russell Communications.
 Technical facilities: 1000-w TPO, 11.7-kw ERP, 154-ft. above ground, 2654-ft. above sea level, lat. 37° 43' 39", long. 100° 01' 05".
 Transmitter: KTTL-FM transmitter site, Dodge City.

★ **Dodge City**—K31CB, Crossroads Communications Co.
 Technical facilities: 1000-w TPO, 35.7-kw ERP, 272-ft. above ground, 2897-ft. above

sea level, lat. 37° 47' 22", long. 100° 02' 07".
 Transmitter: 2.3-mi. N of Dodge City.

★ **Garden City**—K18AX, Women's LPTV Network.
 Technical facilities: 0.72kw ERP, lat. 37° 59' 52", long. 100° 54' 25".

★ **Garnett**—K65DV, Mountain TV Network Inc.
 Technical facilities: 100-w TPO, 0.783-kw ERP, 95-ft. above ground, 1165-ft. above sea level, lat. 38° 17' 54", long. 95° 12' 13".
 Transmitter: 1-mi. NNE of Garnett.

Junction City—K06KZ, Montgomery Publications Inc. Phones: 913-762-5055; 913-762-5000.
 Studio: 222 W. Sixth St., Junction City, KS 66441.
 Technical facilities: 10-w TPO, 0.017-kw ERP, 49-ft. above ground, 1339-ft. above sea level, lat. 39° 01' 07", long. 96° 48' 14".
 Transmitter: 1.5-mi. ESE of Junction City near Hwys. 40 & 70.

Equipment: Television Technology transmitter; Scala antenna.
 Satellite earth stations: Harris, 3.2-meter; Scientific-Atlanta, 3-meter; Harris receivers.
 Began Operation: February 14, 1983.
 Locally originated programming: Classified advertising; community programming; local special events; news; religious; specials; sports; hunting & fishing show; sports magazine.
 Planned locally originated programming: Children's programming; music; talent shows.
 Satellite programming: INN; FamilyNet; RFD-TV; syndicated programming.
 Advertising: Yes. Rates: \$16.00/30 Sec.; \$200.00/Hour.
 Personnel: Robert A. Raff, general sales manager; Art Malsbury, engineering.

Junction City—K26BZ, Trinity Bcstg. Network. Phone: 714-832-2950.
 Technical facilities: 1000-w TPO, 31.1-kw ERP, 459-ft. above ground, 1742-ft. above sea level, lat. 39° 00' 53", long. 96° 52' 15".
 Transmitter: 1-mi. S of Rte. 18, Spring Valley Rd.
 Planned satellite programming: Trinity Bcstg. Network.

Junction City—K39BR, Northeast Kansas Bcst. Service Inc. Phone: 913-234-4949.
 Technical facilities: 1000-w TPO, 42.8-kw ERP, 427-ft. above ground, 1706-ft. above sea level, lat. 39° 00' 53", long. 96° 52' 15".
 Transmitter: E side of W. 6th St., 1-mi. S of Rte. 18, Junction City.

★ **Junction City**—K51CD, Mountain TV Network Inc.
 Technical facilities: 100-w TPO, 0.98-kw ERP, 95-ft. above ground, 1447-ft. above sea level, lat. 39° 03' 27", long. 96° 40' 59".
 Transmitter: 7-mi. ENE of Junction City.

★ **Junction City**—K57EC, Mountain TV Network Inc.
 Technical facilities: 100-w TPO, 1.01-kw ERP, 95-ft. above ground, 1447-ft. above sea level, lat. 39° 03' 27", long. 96° 40' 59".
 Transmitter: 7-mi. ENE of Junction City.

★ **Kansas City**—K23CO, U. of Kansas.
 Technical facilities: 1000-w TPO, 10.2-kw ERP, 269-ft. above ground, 1289-ft.

- above sea level, lat. 39° 05' 55", long. 94° 52' 42".
 Transmitter: 800-ft. E & 300 ft. S of intersection of Hwy. K-7 & Kansas Turnpike entrance, at Bonner Springs.
- ★ **Kansas City**—K57EZ, U. of Kansas Medical Center.
 Technical facilities: 1000-w TPO, 9.6-kw ERP, 269-ft. above ground, 1289-ft. above sea level, lat. 39° 05' 55", long. 94° 52' 42".
 Transmitter: 800-ft. E & 300-ft. S of intersection of Hwy. K-7 & Kansas Turnpike entrance, at Bonner Springs.
- ★ **Kansas City**—K69FV, U. of Kansas Medical Center.
 Technical facilities: 1000-w TPO, 15.2-kw ERP, 200-ft. above ground, 1165-ft. above sea level, lat. 39° 03' 21", long. 94° 36' 33".
 Transmitter: Bell Memorial Hospital, 39 & Rainbow Blvd., Kansas City.
- ★ **Lawrence**—K14HY, U. of Kansas.
 Technical facilities: 1000-w TPO, 7.2-kw ERP, 390-ft. above ground, 1401-ft. above sea level, lat. 38° 57' 18", long. 95° 15' 57".
 Transmitter: Daisy Hill, U. of Kansas, W. Campus, Lawrence.
- Lawrence**—K58CX, Northeast Kansas Bcst. Service Inc. Phone: 913-234-4949.
 Technical facilities: 1000-w TPO, 59-kw ERP, 282-ft. above ground, 1312-ft. above sea level, lat. 38° 53' 23", long. 95° 17' 17".
 Transmitter: 2.4-mi. S of Hwy. 10 & U.S. 59, 1.2-mi. W of U.S. 59 on County Rd.
 Note: Operating as a translator; primary station KTKA-TV, Topeka, KS.
- ★ **Liberal**—K36BV, Mountain TV Network.
 Technical facilities: 100-w TPO, 1.41-kw ERP, 95-ft. above ground, 3150-ft. above sea level, lat. 37° 05' 43", long. 101° 08' 46".
 Transmitter: 11.9-mi. NW of Liberal.
- ★ **Liberal**—K42CJ, Mountain TV Network Inc.
 Technical facilities: 100-w TPO, 1.42-kw ERP, 95-ft. above ground, 3150-ft. above sea level, lat. 37° 05' 43", long. 101° 08' 46".
 Transmitter: 12-mi. NW of Liberal.
- ★ **Manhattan**—K21BZ, Kansas State U. of Agriculture.
 Technical facilities: 100-w TPO, 0.488-kw ERP, 85-ft. above ground, 1132-ft. above sea level, lat. 39° 11' 14", long. 96° 34' 48".
 Transmitter: McCain Auditorium.
- Manhattan**—K31BW, Trinity Bcstg. Network Inc. Phone: 714-832-2950.
 Technical facilities: 1000-w TPO, 8.7-kw ERP, 269-ft. above ground, 1549-ft. above sea level, lat. 39° 13' 34", long. 96° 37' 01".
 Transmitter: 1.5-mi. SSE of intersection of Hwys. 113 & 24, near Manhattan.
 Began Operation: January 1, 1986.
 Satellite programming: Trinity Bcstg. Network.
- ★ **Manhattan**—K33BW, Northeast Kansas Bcstg. Phone: 913-234-4949.
 Technical facilities: 25-kw ERP, lat. 39° 13' 34", long. 96° 37' 01".
- ★ **Marysville**—K56EA, Mountain TV Network Inc.
 Technical facilities: 100-w TPO, 0.763-kw ERP, 95-ft. above ground, 1565-ft. above sea level, lat. 39° 52' 20", long. 96° 28' 18".
 Transmitter: 9-mi. E of Marysville.
- ★ **Marysville**—K68CX, Mountain TV Network Inc.
 Technical facilities: 100-w TPO, 0.79-kw ERP, 95-ft. above ground, 1565-ft. above sea level, lat. 39° 52' 20", long. 96° 28' 18".
 Transmitter: 9-mi. E of Marysville.
- ★ **Medicine Lodge**—K40CD, Mountain TV Network.
 Technical facilities: 100-w TPO, 0.954-kw ERP, 95-ft. above ground, 1896-ft. above sea level, lat. 37° 20' 32", long. 98° 31' 19".
 Transmitter: 6-mi. NE of Medicine Lodge.
- ★ **Medicine Lodge**—K60ED, Mountain TV Network Inc.
 Technical facilities: 100-w TPO, 1.03-kw ERP, 95-ft. above ground, 1896-ft. above sea level, lat. 37° 20' 32", long. 98° 31' 19".
 Transmitter: 6-mi. NE of Medicine Lodge.
- ★ **Overland Park**—K35CT, Triangle Television Co.
 Technical facilities: 1000-w TPO, 18.7-kw ERP, 774-ft. above ground, 1749-ft. above sea level, lat. 39° 01' 19", long. 94° 30' 50".
 Transmitter: 6309 E. 56th St., Kansas City.
- ★ **Overland Park**—K68DK, U. of Kansas.
 Technical facilities: 1000-w TPO, 14.5-kw ERP, 135-ft. above ground, 1175-ft. above sea level, lat. 38° 53' 57", long. 94° 43' 29".
 Transmitter: 0.1-mi. W of Quivera Rd. & 0.1-mi. N of 127th St., Overland Park.
- Salina**—K15CN, Trinity Bcstg. Network Inc. Phone: 714-832-2950.
 Technical facilities: 1000-w TPO, 11.2-kw ERP, 168-ft. above ground, 1390-ft. above sea level, lat. 38° 50' 06", long. 97° 36' 24".
 Transmitter: 0.1-mi. NW of intersection of Santa Fe Ave. & South St.
 Began Operation: January 1, 1986.
 Satellite programming: Trinity Bcstg. Network.
- ★ **Salina**—K50BS, Mountain TV Network Inc.
 Technical facilities: 100-w TPO, 0.73-kw ERP, 95-ft. above ground, 1535-ft. above sea level, lat. 38° 53' 59", long. 97° 45' 35".
 Transmitter: 8-mi. NW of Salina.
- ★ **Salina**—K52CB, Mountain TV Network Inc.
 Technical facilities: 100-w TPO, 0.75-kw ERP, 95-ft. above ground, 1535-ft. above sea level, lat. 38° 53' 59", long. 97° 45' 35".
 Transmitter: 8-mi. NW of Salina.
- ★ **Salina**—K56EB, Local Communications.
 Technical facilities: 1000-w TPO, 27.7-kw ERP, 141-ft. above ground, 160-ft. above sea level, lat. 38° 53' 14", long. 97° 42' 09".
 Transmitter: 5.6-mi. NE of Salina, 0.3-mi. N of Hwy. 70.
- ★ **Salinas**—K62DC, Video Marketing Network Inc. Phone: 813-423-3733.
 Technical facilities: 1000-w TPO, 39.2-kw ERP, 121-ft. above ground, 1467-ft. above sea level, lat. 38° 55' 20", long. 97° 30' 00".
 Transmitter: 0.25-mi. NW of Hwy. 70, Salina.
- ★ **Teterville**—K22BT, Mountain TV Network Inc.
 Technical facilities: 100-w TPO, 0.66-kw ERP, 95-ft. above ground, 1755-ft. above sea level, lat. 38° 05' 47", long. 96° 21' 01".
 Transmitter: 5.5-mi. NNE of Teterville.
- ★ **Teterville**—K28CP, Mountain TV Network Inc.
 Technical facilities: 100-w TPO, 0.67-kw ERP, 95-ft. above ground, 1755-ft. above sea level, lat. 38° 05' 47", long. 96° 21' 01".
 Transmitter: 5.5-mi. NNE of Teterville.
- ★ **Teterville**—K46BS, Mountain TV Network Inc.
 Technical facilities: 100-w TPO, 0.72-kw ERP, 95-ft. above ground, 1755-ft. above sea level, lat. 38° 05' 47", long. 96° 21' 01".
 Transmitter: 5.5-mi. NNE of Teterville.
- Topeka**—K15BQ, Deanna Hinjosa. Phone: 512-565-4697.
 Technical facilities: 100-w TPO, 2.24-kw ERP, 886-ft. above ground, 1196-ft. above sea level, lat. 39° 04' 52", long. 95° 43' 43".
 Transmitter: 4137 Lower Silver Lake Rd., Topeka.
- ★ **Topeka**—K17CK, Eric Jacobsen.
 Technical facilities: 1000-w TPO, 12.1-kw ERP, 190-ft. above ground, 1165-ft. above sea level, lat. 39° 02' 05", long. 95° 38' 39".
 Transmitter: 2520 S.E. 13th St.
- Topeka**—K21AP, Trinity Bcstg. Network Inc. Phone: 714-832-2950.
 Technical facilities: 1000-w TPO, 8.9-kw ERP, 525-ft. above ground, 1424-ft. above sea level, lat. 39° 05' 34", long. 95° 47' 04".
 Transmitter: Hwy. 24, Topeka.
 Satellite programming: Trinity Bcstg. Network.
- ★ **Topeka**—K59DN, Jeffco Bcstg.
 Technical facilities: 1000-w TPO, 120-kw ERP, 180-ft. above ground, 1155-ft. above sea level, lat. 39° 02' 05", long. 95° 38' 39".
 Transmitter: 2520 S.E. 13th St., Topeka.
- ★ **Topeka**—K61FH, Norma Torres.
 Technical facilities: 1000-w TPO, 14.9-kw ERP, 351-ft. above ground, 1237-ft. above sea level, lat. 39° 04' 52", long. 95° 43' 43".
 Transmitter: 4157 Lower Silver Lake Rd., Topeka.
- ★ **Topeka**—K67EQ, Robert H. Hanson.
 Technical facilities: 1000-w TPO, 127-kw ERP, 180-ft. above ground, 1155-ft. above sea level, lat. 39° 02' 05", long. 95° 38' 39".
 Transmitter: 2520 S.E. 13th St.
- ★ **Wichita**—K05JM, Latin American Television Ltd.
 Technical facilities: 10-w TPO, 0.004-kw ERP, 322-ft. above ground, 1621-ft. above sea level, lat. 37° 41' 26", long. 97° 20' 20".
 Transmitter: 301 N. Main, Wichita.
- ★ **Wichita**—K15DD, Krista Fordham.
 Technical facilities: 1000-w TPO, 17.2-kw ERP, 295-ft. above ground, 243-ft. above sea level, lat. 37° 41' 53", long. 97° 19' 10".
 Transmitter: 1516 E. Murdock, Wichita.
- ★ **Wichita**—K41DB, Warren B. Wright.
 Technical facilities: 1000-w TPO, 16.3-kw ERP, 295-ft. above ground, 1283-ft. above sea level, lat. 37° 41' 53", long. 97° 19' 10".
 Transmitter: 1516 E. Murdock, Wichita.
- ★ **Wichita**—K51DN, Clear Channel TV.
 Technical facilities: 1000-w TPO, 24.9-kw ERP, 755-ft. above ground, 2126-ft. above sea level, lat. 37° 46' 40", long. 97° 30' 37".
 Transmitter: 14613 W. 53rd., Colwich.
- ★ **Wichita**—K53DD, Western Bible College.
 Technical facilities: 1000-w TPO, 7.46-kw ERP, 302-ft. above ground, 1608-ft. above sea level, lat. 37° 41' 33", long. 97° 22' 54".
 Transmitter: 3337 W. Central, Wichita.
- ★ **Wichita**—K55FS, Clear Channel TV.
 Technical facilities: 1000-w TPO, 24.7-kw ERP, 755-ft. above ground, 2126-ft. above sea level, lat. 37° 46' 40", long. 97° 30' 37".
 Transmitter: 14613 W. 53rd. St., Colwich.
- Wichita**—K59DA, Trinity Bcstg. Network Inc. Phone: 415-832-2950.
 Technical facilities: 1000-w TPO, 8.1-kw ERP, 338-ft. above ground, 1640-ft. above sea level, lat. 37° 41' 53", long. 97° 19' 10".
 Transmitter: 1615 Murdock Ave., Wichita.
 Began Operation: February 1, 1989.
- ★ **Winfield**—K45CF, Winfield Publishing Co. Inc.
 Technical facilities: 1000-w TPO, 36.7-kw ERP, 282-ft. above ground, 1572-ft. above sea level, lat. 37° 10' 15", long. 96° 54' 39".
 Transmitter: 7-mi. SE of Winfield.

KENTUCKY

- ★ **Bardstown**—W45AM, Ronald Eugene Briney.
 Technical facilities: 1000-w TPO, 18.1-kw ERP, 413-ft. above ground, 1132-ft. above sea level, lat. 37° 49' 39", long. 85° 37' 53".
 Transmitter: 0.2-mi. S of Hurricane Hills Lake, Bardstown.

- Campbellsville**—W04BP, Campbellsville College. Phone: 502-789-1450.
 Studio: 50 Friendship Pike.
 Technical facilities: 10-w TPO, 0.071-kw ERP, 220-ft. above ground, 1075-ft. above sea level, lat. 37° 20' 07", long. 85° 22' 33".
 Transmitter: Campbellsville, KY.
 Equipment: Television Technology transmitter; Scala antenna.
 Satellite earth station: Scientific-Atlanta; Scientific-Atlanta receivers.
 Began Operation: September 15, 1986.
 Locally originated programming: Community programming; city council meetings; local special events; farm information; news; hunting & fishing show; weather.
 Planned locally originated programming: Religious.
 Satellite programming: Country Music TV.
 Advertising: Yes. Rates: \$12.00-\$50.00/30 Sec.; \$300.00/Hour.
 Personnel: Mavti Hazel, sales; Mike Graham, engineering.

- ★ **Corbin**—W20AS, Derek Ray Eubanks.
 Technical facilities: 1000-w TPO, 11-kw ERP, 213-ft. above ground, 1516-ft. above sea level, lat. 36° 58' 58", long. 84° 06' 45".
 Transmitter: 0.43-mi. NNW of U.S. 25E & I-75 interchange, Corbin.

Low Power TV Stations—Kentucky

- ★ **Corbin**—W41AZ, Trinity Bcstg. Network. Technical facilities: 100-w TPO, 1.2-kw ERP, 187-ft. above ground, 1621-ft. above sea level, lat. 36° 57' 15", long. 83° 58' 42". Transmitter: Near a strip mine, Gray. Scheduled to begin: December 1, 1990.
- ★ **Corbin**—W48BD, Sively Communications System. Technical facilities: 66-w TPO, 1-kw ERP, 190-ft. above ground, 1490-ft. above sea level, lat. 36° 52' 55", long. 84° 06' 14". Transmitter: Corn Creek Rd., 2.5-mi. S of Corbin.
- ★ **Glasgow**—W20AX, Brightness Ministries Inc. Technical facilities: 1000-w TPO, 10.6-kw ERP, 351-ft. above ground, 1050-ft. above sea level, lat. 36° 58' 10", long. 85° 56' 24". Transmitter: Hwy. 31E, 1.1-mi. SW of Glasgow.
- ★ **Greenville**—W558N, Charles R. Lewis. Technical facilities: 100-w TPO, 0.84-kw ERP, 125-ft. above ground, 666-ft. above sea level, lat. 37° 14' 37", long. 87° 11' 28". Transmitter: County water tower, Greenville.
- ★ **Greenville**—W69CF, Charles R. Lewis. Technical facilities: 1000-w TPO, 11.4-kw ERP, 125-ft. above ground, 666-ft. above sea level, lat. 37° 14' 37", long. 87° 11' 28". Transmitter: County water tower, Greenville.
- ★ **Hawesville**—W06BM, Hancock Communications Inc. Technical facilities: 10-w TPO, 0.028-kw ERP, 240-ft. above ground, 640-ft. above sea level, lat. 37° 54' 20", long. 86° 45' 30". Transmitter: 0.6-mi. NW of Hawesville Courthouse, Hawesville.
- ★ **Hopkinsville**—W26AO, Russell Communications. Technical facilities: 1000-w TPO, 7.09-kw ERP, 295-ft. above ground, 876-ft. above sea level, lat. 36° 52' 54", long. 87° 30' 44". Transmitter: 1.4-mi. NW of city center of Hopkinsville.
- ★ **Hopkinsville**—W32AM, Video Marketing Network Inc. Phone: 800-444-9233. Fax: 813-923-8227. Technical facilities: 1000-w TPO, 25.9-kw ERP, 171-ft. above ground, 709-ft. above sea level, lat. 36° 52' 54", long. 87° 30' 44". Transmitter: Buttermilk Rd., Hopkinsville. Advertising: Planned. Personnel: Elizabeth Nierengarten, senior vice president.
- Hopkinsville**—W43AG, Kentucky New Era Inc. Phone: 502-885-4300. Studio: 1616 E. 9th St., Hopkinsville, KY 42240. Technical facilities: 1000-w TPO, 17.1-kw ERP, 550-ft. above ground, 1050-ft. above sea level, lat. 36° 55' 36", long. 87° 28' 35". Transmitter: 4-mi. N of city center on Old Madisonville Rd. Equipment: Television Technology transmitter; Bogner antenna. Satellite earth station: Simulsat; Microdyne receivers. Began Operation: July 1, 1985. Locally originated programming: Community programming; city council meetings; local special events; farm information; news; public access; public affairs; religious; specials; sports; hunting & fishing show; state university sports; high school sports; magazine; weather. Planned locally originated programming: Talk shows. Satellite programming: CNN; news; sports; syndicated programming. Advertising: Yes. Rates: \$23.00/30 Sec. Personnel: D. J. Everett III, general manager; Beth Mann, general sales manager; Ray Lamb, chief engineer; Ann Petrie, news director.
- Hopkinsville**—W62BH, Trinity Bcstg. Network Inc. Phone: 714-832-2950. Technical facilities: 1000-w TPO, 26.1-kw ERP, 841-ft. above ground, 677-ft. above sea level, lat. 36° 53' 05", long. 87° 30' 44". Satellite programming: Trinity Bcstg. Network.
- Hopkinsville**—W64AV, Kentucky Authority for ETV. Phone: 606-233-3000. Technical facilities: 100-w TPO, 0.744-kw ERP, 116-ft. above ground, 745-ft. above sea level, lat. 36° 51' 38", long. 87° 28' 36". Transmitter: 301 McLean Ave., Hopkinsville. Note: Operating as a translator; primary station WKMA, Madisonville, KY.
- Lebanon**—W06AY, J. T. Whitlock. Phones: 502-692-3126; 606-336-7486. Fax: 502-692-6003. Studio: Radio Station Rd., Lebanon, KY. Technical facilities: 0.070-kw ERP, 130-ft. above ground, 1010-ft. above sea level, lat. 37° 35' 12", long. 85° 12' 15". Transmitter: Shortline Pike, Lebanon, KY. Began Operation: December 31, 1988. Planned locally originated programming: Classified advertising; community programming; city council meetings; local special events; farm information; music video clips; locally produced news; wire service news; character generated news; public access; public affairs; religious; specials; sports; hunting & fishing show; state university sports; high school sports; talent shows; talk shows; variety shows; weather. Satellite programming: RFD-TV. Planned satellite programming: C-SPAN; FamilyNet. Advertising: Planned. Rates: \$7.50/Min.; \$50.00/Hour. Represented (legal): Leonard Joyce. Personnel: J. T. Whitlock, general manager; Cherry Gibson, station manager; J. B. Crowley, chief engineer.
- Leitchfield**—W28AV, Rough River Bcstg. Co. Inc. Technical facilities: 1000-w TPO, 11-kw ERP, 200-ft. above ground, 850-ft. above sea level, lat. 37° 30' 40", long. 86° 17' 15". Transmitter: Near Leitchfield.
- ★ **Lewisport**—W05BT, Hancock Communications Inc. Technical facilities: 10-w TPO, 0.009-kw ERP, 194-ft. above ground, 591-ft. above sea level, lat. 37° 56' 22", long. 86° 53' 52". Transmitter: S of Hwy. 334, E of Lewisport.
- ★ **Lexington**—W068O, Vearl Pennington. Technical facilities: 10-w TPO, 0.183-kw ERP, 112-ft. above ground, 1053-ft. above sea level, lat. 38° 08' 43", long. 84° 22' 53". Transmitter: North Rte. 68.
- ★ **Louisville**—W13BZ, Norma Levin. Technical facilities: 0.447-kw ERP, lat. 38° 15' 22", long. 85° 45' 25".
- ★ **Louisville**—W39BA, Enclave Communications Corp. Technical facilities: 1000-w TPO, 11.3-kw ERP, 446-ft. above ground, 1145-ft. above sea level, lat. 38° 08' 10", long. 85° 29' 46". Transmitter: 1.1-mi. ENE of Seatonville.
- Louisville**—W49AX, South Central Communications Corp. Phone: 812-464-1150. Technical facilities: 100-w TPO, 0.922-kw ERP, 394-ft. above ground, 1342-ft. above sea level, lat. 38° 21' 54", long. 85° 50' 25". Requests modification of CP for change to 1000-w TPO, 26.2-kw ERP, 433-ft. above ground, 1319-ft. above sea level. BMTTL-891208NU. Transmitter: 0.04-mi. SE of intersection of Moser Knob & Christian Rds. Equipment: Acrodyne transmitter; Andrew antenna. Planned locally originated programming: Locally produced news; wire service news; religious; talk shows; weather.
- ★ **Louisville**—W52AW, South Central Communications Corp. Technical facilities: 250-w TPO, 2.5-kw ERP, 394-ft. above ground, 1342-ft. above sea level, lat. 38° 21' 54", long. 85° 50' 25". Transmitter: 0.4-mi. SE of intersection of Moser Knob & Christian Rd. Scheduled to begin operation: September 1, 1990. Equipment: Acrodyne transmitter; Andrew antenna.
- ★ **Louisville**—W62BM, Highlight Bcstg. Co. Technical facilities: 1000-w TPO, 13.1-kw ERP, 577-ft. above ground, 1037-ft. above sea level, lat. 38° 15' 25", long. 85° 45' 25". Transmitter: First National Bank Bldg., 101 S. 5th St., Louisville.
- Morehead**—W07BY, McKinley Walker. Technical facilities: 10-w TPO, 0.018-kw ERP, 98-ft. above ground, 1299-ft. above sea level, lat. 38° 11' 03", long. 83° 27' 44". Requests CP for change to 0.072-kw ERP, 190-ft. above ground, 1381-ft. above sea level, lat. 38° 11' 09", long. 84° 34' 01". Transmitter: to rural area near Morehead. BMTTL-891208Q3. Transmitter: Mountain top, 1.43-mi. W of Morehead.
- Morehead**—W10BM, Vearl Pennington. Technical facilities: 10-w TPO, 0.018-kw ERP, 98-ft. above ground, 1299-ft. above sea level, lat. 38° 11' 03", long. 83° 27' 44". Transmitter: Mountain top, 1.43-mi. W of Morehead.
- Mount Sterling**—W02BP, McKinley Walker. Technical facilities: 10-w TPO, 0.018-kw ERP, 98-ft. above ground, 1129-ft. above sea level, lat. 38° 06' 17", long. 83° 50' 52". Transmitter: 0.3-mi. N of I-64 at Bath County.
- Mount Sterling**—W06BC, Vearl Pennington. Technical facilities: 10-w TPO, 0.018-kw ERP, 102-ft. above ground, 1129-ft. above sea level, lat. 38° 06' 17", long. 83° 50' 52". Transmitter: 0.3-mi. N of I-64 at Bath County & Montgomery County line.
- Murray**—W46BE, Murray Bcstg. Co. Inc. Studio: 118 S. Fifth St., Murray, KY 42071. Technical facilities: 100-w TPO, 1.24-kw ERP, 72-ft. above ground, 587-ft. above sea level, lat. 36° 36' 36", long. 88° 18' 11". Transmitter: 118 S. Fifth St. Began operation: July 1, 1990. Locally originated programming: Locally produced news; hunting & fishing show. Satellite programming: Hit Video USA; FamilyNet. Advertising: Yes. Rates: \$20.00/30 Sec.
- Owensboro**—W12BJ, Commonwealth of Kentucky. Phone: 502-686-4400. Fax: 582-686-4594. Studio: 4800 New Hartford Rd., Owensboro, KY 42301. Technical facilities: 10-w TPO, 0.047-kw ERP, 200-ft. above ground, 610-ft. above sea level, lat. 37° 45' 43", long. 87° 06' 40". Transmitter: 1501 Frederica St. Equipment: Television Technology transmitter; Scala antenna. Satellite earth station: Microdyne, 10-meter. Began Operation: February 1, 1989. Planned locally originated programming: Community programming; city council meetings; local special events; documentaries; ethnic; educational; health; exercise; music; public affairs; sports; talk shows. Planned satellite programming: Mind Extension U. Advertising: No.
- ★ **Owensboro**—W20AJ, Robert H. Steele. Phone: 502-684-8771. Studio: 3333 Frederica St., Owensboro, KY 42301. Technical facilities: 1000-w TPO, 4.74-kw ERP, 161-ft. above ground, 581-ft. above sea level, lat. 37° 44' 25", long. 87° 06' 59". Transmitter: 3333 Frederica St., Owensboro.
- ★ **Owensboro**—W42BM, Douglas Sheldahl. Technical facilities: 1000-w TPO, 8.83-kw ERP, 302-ft. above ground, 702-ft. above sea level, lat. 39° 44' 29", long. 87° 06' 58". Transmitter: Livermore Rd., Rte. 431 & Byers Ave.
- ★ **Paducah**—W10BY, Bryan Keith Anderson. Technical facilities: 10-w TPO, 0.012-kw ERP, 463-ft. above ground, 892-ft. above sea level, lat. 37° 01' 48", long. 88° 38' 51". Transmitter: Star Hill Rd., Paducah.
- ★ **Paducah**—W15AK, Robert W. Sudbrink. Technical facilities: 100-w TPO, 2.89-kw ERP, 285-ft. above ground, 620-ft. above sea level, lat. 37° 05' 53", long. 88° 37' 20". Transmitter: U.S. Rte. 45, Paducah.
- ★ **Paducah**—W18AM, Rodney A. Miller. Phone: 502-443-6718. Technical facilities: 1000-w TPO, 9.3-kw ERP, 456-ft. above ground, 906-ft. above sea level, lat. 37° 01' 48", long. 88° 38' 51". Transmitter: Star Hill Rd., behind Rolling Hills Country Club.
- Paducah**—W54AE, Family Video Entertainment. Technical facilities: 1000-w TPO, 12.7-kw ERP, 414-ft. above ground, 635-ft. above sea level, lat. 37° 05' 55", long. 88° 37' 19". Requests CP for change to Ch. 65. BPTTL-890303IH.
- ★ **Paducah**—W58BP, Millard V. Oakley. Technical facilities: 1000-w TPO, 15.7-kw ERP, 394-ft. above ground, 1335-ft. above sea level, lat. 37° 05' 55", long. 88° 37' 19".

- Transmitter: Hwy. 281, 1.24-mi. E of Waterloo.
- ★ **Paducah**—W65CD, Dr. David Grimes. Technical facilities: 1000-w TPO, 8.1-kw ERP, 456-ft. above ground, 906-ft. above sea level, lat. 37° 01' 48", long. 88° 38' 51". Transmitter: Star Hill Rd., Paducah.
- ★ **Pikeville**—W14BH, Black Media Assoc. Technical facilities: 1000-w TPO, 34.2-kw ERP, 125-ft. above ground, 1644-ft. above sea level, lat. 37° 26' 28", long. 82° 33' 19". Transmitter: Poor Farm's Mountain.
- ★ **Pikeville**—W43AS, Black Media Assoc. Technical facilities: 1000-w TPO, 32.5-kw ERP, 144-ft. above ground, 1663-ft. above sea level, lat. 37° 26' 28", long. 82° 33' 19". Transmitter: Poor Farm's Mountain, Pikeville.
- ★ **Radcliff**—W43AZ, Jimmie C. Lee. Technical facilities: 100-w TPO, 10.6-kw ERP, 200-ft. above ground, 961-ft. above sea level, lat. 37° 47' 47", long. 85° 56' 08". Transmitter: 1-mi. W of U.S. 31W, 0.5-mi. W of Radcliff.
- ★ **Richmond**—W21AZ, Robert J. Spradin. Technical facilities: 100-w TPO, 0.784-kw ERP, 151-ft. above ground, 1112-ft. above sea level, lat. 37° 46' 00", long. 84° 18' 49". Transmitter: N of Richmond.
- Shepherdsville**—W66BC, Altes Eilpee Inc. Studio: 204 Walnut St., Shepherdsville, KY 40165. Technical facilities: 100-w TPO, 2.03-kw ERP, 210-ft. above ground, 630-ft. above sea level, lat. 37° 59' 07", long. 85° 42' 57". Transmitter: N of Salt River, W of railroad track, Shepherdsville. Advertising: Yes. Rates: \$5.00/30 Sec.; \$9.00/Min.; \$75.00/Hour. Represented (sales): Ann Newton. Represented (engineering): John W. Smith. Represented (legal): Gene R. Osselmeier.
- LOUISIANA**
- ★ **Alexandria**—K22CS, James E. Still. Technical facilities: 1000-w TPO, 26.2-kw ERP, 351-ft. above ground, 423-ft. above sea level, lat. 31° 16' 04", long. 92° 26' 24". Transmitter: W end of Duhon Lane, Alexandria.
- ★ **Alexandria**—K59DQ, Spectrum Media. Technical facilities: 1000-w TPO, 26.2-kw ERP, 351-ft. above ground, 423-ft. above sea level, lat. 31° 16' 04", long. 92° 26' 24". Transmitter: W end of Duhon Lane.
- Baton Rouge**—K07UJ, Jeanne Conrad. Technical facilities: 10-w TPO, 0.029-kw ERP, 341-ft. above ground, 394-ft. above sea level, lat. 30° 26' 58", long. 91° 11' 10". Requests CP for change to 0.123-kw ERP, 318-ft. above sea level, lat. 30° 26' 02", long. 91° 05' 09". BPTVL-890310U9. Transmitter: 300 Main St., Baton Rouge. Note: Operating as a translator; primary station W19AW, Baton Rouge.
- ★ **Baton Rouge**—K11ST, Janet Jacobsen. Technical facilities: 10-w TPO, 0.982-kw ERP, 499-ft. above ground, 551-ft. above sea level, lat. 30° 30' 23", long. 91° 01' 54". Transmitter: 14461 French Town Rd., Greenwood Springs.
- ★ **Baton Rouge**—K13VE, Classic Video Systems Inc. Technical facilities: 10-w TPO, 0.076-kw ERP, 348-ft. above ground, 400-ft. above sea level, lat. 30° 27' 06", long. 91° 11' 14". Transmitter: One American Place. Note: Operating as a translator; primary station W19AW, Baton Rouge.
- Baton Rouge**—W19AW, Great Oaks Bcstg. Corp. Phone: 504-928-3146. Fax: 504-923-2822. Studio: 918 N. Foster, Baton Rouge, LA 70806. Technical facilities: 1000-w TPO, 18.8-kw ERP, 345-ft. above ground, 400-ft. above sea level, lat. 30° 27' 06", long. 91° 11' 14". Transmitter: One American Place, Baton Rouge. Equipment: Television Technology transmitter; Bogner antenna. Satellite earth station: Scientific-Atlanta. Began Operation: August 1, 1987. Locally originated programming: Community programming; local special events; public affairs; specials; sports; state university sports; high school sports. Satellite programming: 700 Club; Commercial Sports Network; FamilyNet; movies; syndicated programming. Advertising: Yes. Rates: \$150.00/30 Sec.; \$300.00/Min. Average spot rate \$40.00. Represented (engineering): du Treil, Lundin & Rackley. Represented (legal): Walker, Bordelon, Hamlin, Theriot & Hardy. Personnel: Louis (Woody) Jenkins, general manager; Tammy Traham, assistant general manager & program director; Sharon Weston, traffic manager; Steve Roppolo, production.
- ★ **Baton Rouge**—K21CG, Guaranty Bcstg. Corp. Technical facilities: 1000-w TPO, 8.03-kw ERP, 472-ft. above ground, 515-ft. above sea level, lat. 30° 26' 36", long. 91° 10' 54". Transmitter: 844 Government St., Baton Rouge.
- Baton Rouge**—W39AT, Frontier Southwest Bcstg. Inc. Technical facilities: 17.3-kw ERP, lat. 30° 29' 34", long. 91° 00' 15".
- ★ **Baton Rouge**—K46CR, Patricia Screen. Technical facilities: 1000-w TPO, 13-kw ERP, 459-ft. above ground, 551-ft. above sea level, lat. 30° 36' 50", long. 91° 74' 02". Transmitter: 6.7-mi. NW of Ryan Airport, Irene.
- ★ **Baton Rouge**—K52CQ, Capital Community TV. Technical facilities: 100-w TPO, 1.31-kw ERP, 181-ft. above ground, 243-ft. above sea level, lat. 30° 27' 02", long. 91° 07' 56". Transmitter: 5200 Florida Blvd., Baton Rouge.
- ★ **Baton Rouge**—K56DR, Trinity Bcstg. Network. Technical facilities: 1000-w TPO, 3.7-kw ERP, 978-ft. above ground, 994-ft. above sea level, lat. 30° 19' 34", long. 91° 16' 36".
- Transmitter: Hwy. 1148, 1.9-mi. W of State Hwy. 1, near Addis. Equipment: ITS transmitter; Andrew antenna. Satellite earth station: Scientific-Atlanta, 3.2-meter; Scientific-Atlanta receivers. Scheduled to begin operation: December 1, 1990.
- ★ **Baton Rouge**—K57DJ, SWC Network Inc. Technical facilities: 0.78-kw ERP, lat. 30° 29' 34", long. 91° 00' 15".
- Baton Rouge**—K65EF, Great Oaks Bcstg. Corp. Phone: 504-928-3146. Fax: 504-923-2822. Studio: 918 N. Foster Dr., Baton Rouge, LA 70806. Technical facilities: 20-w TPO, 0.92-kw ERP, 105-ft. above ground, 156-ft. above sea level, lat. 30° 27' 32", long. 91° 08' 20". Transmitter: 525-ft. S of intersection of Foster & Hermitage Drs., Baton Rouge. Locally originated programming: Community programming; documentaries; public affairs; sports; hunting & fishing show; high school sports. Represented (engineering): du Treil, Lundin & Rackey. Represented (legal): Walker, Bordelon, Hamlin, Theriot & Hardy. Note: Operating as a translator; primary station W19AW Baton Rouge, LA.
- ★ **Baton Rouge**—K67EI, Applied Communications Technologies. Technical facilities: 1000-w TPO, 40.9-kw ERP, 600-ft. above ground, 627-ft. above sea level, lat. 30° 17' 49", long. 91° 11' 40". Transmitter: WBRZ(TV) transmitter site, Baton Rouge.
- ★ **Bogalusa**—K20CH, Mountain TV Network Inc. Technical facilities: 100-w TPO, 0.65-kw ERP, 95-ft. above ground, 345-ft. above sea level, lat. 30° 49' 57", long. 89° 58' 51". Transmitter: 8-mi. NW of Bogalusa.
- ★ **Bogalusa**—K23CR, Bogalusa Daily News Inc. Technical facilities: 100-w TPO, 1.44-kw ERP, 144-ft. above ground, 390-ft. above sea level, lat. 30° 46' 30", long. 90° 01' 00". Transmitter: 9.1-mi. SW of city center at a heading of 268°T.
- Bogalusa**—K24CG, Mountain TV Network Inc. Technical facilities: 0.644-kw ERP, lat. 30° 49' 57", long. 89° 58' 51". Transmitter: 8-mi. NW of Bogalusa.
- ★ **Bogalusa**—K40CM, Mountain TV Network Inc. Technical facilities: 100-w TPO, 0.71-kw ERP, 95-ft. above ground, 344-ft. above sea level, lat. 30° 49' 57", long. 89° 58' 51". Transmitter: 8-mi. NW of Bogalusa.
- ★ **Bogalusa-Washington**—K30DH, Mountain TV Network Inc. Technical facilities: 100-w TPO, 0.69-kw ERP, 95-ft. above ground, 344-ft. above sea level, lat. 30° 49' 57", long. 89° 58' 51". Transmitter: 8-mi. NW of Bogalusa.
- ★ **Bonita**—K55FB, TV Northeast Inc. Technical facilities: 1000-w TPO, 31.2-kw ERP, 167-ft. above ground, 269-ft. above sea level, lat. 32° 55' 29", long. 91° 40' 16". Transmitter: 0.5-mi. NE of Bonita.
- ★ **Bonita**—K61EK, TV Northeast Inc. Technical facilities: 1000-w TPO, 30.9-kw ERP, lat. 32° 55' 29", long. 91° 40' 16". Transmitter: 0.5-mi. NE of Bonita.
- ★ **Collinston**—K47DB, TV Northeast Inc. Technical facilities: 1000-w TPO, 20.8-kw ERP, 256-ft. above ground, 377-ft. above sea level, lat. 32° 41' 38", long. 91° 53' 53". Transmitter: Norsworthy Hill, Collinston.
- ★ **Collinston**—K52CP, TV Northeast Inc. Technical facilities: 1000-w TPO, 20.6-kw ERP, 256-ft. above ground, 377-ft. above sea level, lat. 32° 41' 38", long. 91° 53' 53". Transmitter: Norsworthy Hill, Collinston.
- ★ **Crowley**—K43BV, Full Gospel Business Men's Fellowship International. Technical facilities: 1000-w TPO, 28.9-kw ERP, 479-ft. above ground, 499-ft. above sea level, lat. 30° 11' 00", long. 92° 21' 50". Transmitter: W of Hwy. 13, 0.87-mi. S of Crowley.
- Crowley**—W65AS, Full Gospel Business Men's Fellowship International. Technical facilities: 0.7-kw ERP, lat. 30° 11' 00", long. 92° 21' 50". Transmitter: W of Hwy. 13, 0.87-mi. S of Crowley.
- Donaldsonville**—K11SY, Greak Oaks Bcstg. Corp. Technical facilities: 10-w TPO, 0.031-kw ERP, 243-ft. above ground, 262-ft. above sea level, lat. 30° 05' 57", long. 91° 00' 13". Transmitter: State Rtes. 1 & 308, Donaldsonville.
- Donaldsonville**—K22DJ, Great Oaks Bcstg. Corp. Technical facilities: 1000-w TPO, 14.2-kw ERP, 243-ft. above ground, 262-ft. above sea level, lat. 30° 05' 57", long. 91° 00' 13". Transmitter: State Rtes. 1 & 308, Donaldsonville.
- Gonzales**—K13CG, Great Oaks Bcstg. Corp. Technical facilities: 10-w TPO, 0.178-kw ERP, 341-ft. above ground, 358-ft. above sea level, lat. 30° 15' 14", long. 90° 56' 38". Transmitter: U.S. 61 & State Rte. 74, 2.8-mi. NW of Gonzales.
- ★ **Haughton**—W61BL, K. Sandoval Burke. Technical facilities: 1000-w TPO, 40.4-kw ERP, 276-ft. above ground, 587-ft. above sea level, lat. 32° 34' 15", long. 93° 30' 46". Transmitter: Antenna farm, 15-mi. NE of Shreveport.
- Jennings**—K13VG, Jennings Bcstg. Co. Inc. Phone: 318-824-2934. Fax: 318-824-2934. Studio: 122 N. Market St., Jennings, LA 70546. Technical facilities: 10-w TPO, 0.012-kw ERP, 216-ft. above ground, 243-ft. above sea level, lat. 30° 12' 38", long. 92° 39' 55". Transmitter: 1223 S. Lake Arthur Ave., Jennings. Equipment: Television Technology transmitter; Scala antenna. Began Operation: December 1, 1968. Locally originated programming: Community programming; city council meetings; local special events; variety shows.

There is no more visible place for your advertising message than the pages of the Television & Cable Factbook

Planned locally originated programming: Farm information; news; locally produced news; character generated news; public access; public affairs; religious; sports; hunting & fishing show; weather.
Personnel: Bill Bailey, general manager; Clovis Bailey, chief engineer; Barbara Reppond, sales manager.

★ **Lafayette**—W40CW, Castor Fernandez. Technical facilities: 1000-w TPO, 128-kw ERP, 476-ft. above ground, 495-ft. above sea level, lat. 30° 04' 16", long. 92° 11' 53".
Transmitter: 1-mi. SE of Hwys. 333 & 699, Lafayette.

★ **Lafayette**—K46CE, K. Sandoval Burke. Technical facilities: 1000-w TPO, 12.9-kw ERP, 213-ft. above ground, 246-ft. above sea level, lat. 30° 13' 24", long. 92° 01' 09".
Transmitter: First National Bank Towers, 666 Jefferson St.

★ **Lafayette**—K62DW, United Television Inc. Technical facilities: 1000-w TPO, 8.79-kw ERP, 217-ft. above ground, 259-ft. above sea level, lat. 30° 13' 24", long. 92° 01' 10".
Transmitter: 616 Jefferson St., Lafayette.

★ **Lake Charles**—K50CJ, Randy Douglas. Technical facilities: 100-w TPO, 13.6-kw ERP, 256-ft. above ground, 269-ft. above sea level, lat. 30° 14' 30", long. 93° 05' 12".
Transmitter: 8-mi. E of Lake Charles on Leblue Rd.

★ **Lake Charles**—K57BP, Spectrum Media. Technical facilities: 400-w TPO, 5.3-kw ERP, 292-ft. above ground, 305-ft. above sea level, lat. 30° 13' 51", long. 93° 13' 10".
Transmitter: One Lake Charles Dr., Lake Charles.

★ **Leesville**—K21CN, Mountain TV Network Inc. Technical facilities: 100-w TPO, 0.89-kw ERP, 95-ft. above ground, 430-ft. above sea level, lat. 31° 06' 19", long. 93° 26' 53".
Transmitter: 10-mi. WSW of Leesville.

★ **Leesville & rural Vernon County**—K39BX, Mountain TV Network Inc. Technical facilities: 100-w TPO, 0.956-kw ERP, 95-ft. above ground, 430-ft. above sea level, lat. 31° 06' 19", long. 93° 26' 53".
Transmitter: 10-mi. WSW of Leesville.

★ **Many**—W20AK, Mountain TV Network Inc. Technical facilities: 100-w TPO, 0.77-kw ERP, 95-ft. above ground, 505-ft. above sea level, lat. 31° 39' 29", long. 93° 25' 37".
Transmitter: 7-mi. NE of Many.

★ **Many**—K23BW, Black Women's Network of New Jersey Inc. Technical facilities: 1000-w TPO, 11-kw ERP, 197-ft. above ground, 558-ft. above sea level, lat. 31° 36' 36", long. 93° 23' 58".
Transmitter: 4.4-mi. NE of Many.

★ **Many**—K30CJ, Mountain TV Network Inc. Technical facilities: 100-w TPO, 0.82-kw

ERP, 148-ft. above ground, 505-ft. above sea level, lat. 31° 39' 29", long. 93° 25' 37".
Transmitter: 7-mi. NE of Many.

★ **Many**—K32CI, Mountain TV Network Inc. Technical facilities: 100-w TPO, 0.81-kw ERP, 95-ft. above ground, 505-ft. above sea level, lat. 31° 39' 29", long. 93° 25' 37".
Transmitter: 7-mi. NE of Many.

★ **Many**—K368M, Mountain TV Network Inc. Technical facilities: 100-w TPO, 0.828-kw ERP, 148-ft. above ground, 505-ft. above sea level, lat. 31° 39' 29", long. 93° 25' 37".
Transmitter: 7-mi. NE of Many.

★ **Many**—K42CK, Mountain TV Network Inc. Technical facilities: 100-w TPO, 0.83-kw ERP, 95-ft. above ground, 456-ft. above sea level, lat. 31° 39' 29", long. 93° 25' 37".
Transmitter: 7-mi. NE of Many.

★ **Many/Sabine**—K26CF, Mountain TV Network Inc. Technical facilities: 100-w TPO, 0.809-kw ERP, 95-ft. above ground, 456-ft. above sea level, lat. 31° 39' 29", long. 93° 25' 37".
Transmitter: 7-mi. NE of Many.

★ **Monroe**—K22CQ, American Christian TV System. Technical facilities: 100-w TPO, 7.44-kw ERP, 141-ft. above ground, 217-ft. above sea level, lat. 32° 30' 06", long. 92° 06' 55".
Transmitter: Francis Towers, 300 Harrison Ave.

Morgan City—K07UT, Great Oaks Bcstg. Corp. Technical facilities: 10-w TPO, 0.133-kw ERP, 348-ft. above ground, 348-ft. above sea level, lat. 29° 45' 03", long. 91° 10' 21".
Transmitter: State Rte. 70, 3.1-mi. N of Morgan City.

Morgan City—K39BJ, Ginger A. Price. Phone: 504-384-6960. Fax: 504-384-5243.
Studio: 608 Michigan St., Morgan City, LA 70380.
Technical facilities: 1000-w TPO, 8.61-kw ERP, 190-ft. above ground, 194-ft. above sea level, lat. 29° 43' 15", long. 91° 12' 18".
Transmitter: 719-ft. NE of Shaw St. & Shaw Dr., Morgan City.
Equipment: Emcee transmitter; Scala antenna.
Satellite earth station: Scientific-Atlanta, 3.8-meter.
Began Operation: March 1, 1990.
Locally originated programming: Classified advertising; city council meetings; documentaries; health; locally produced news; public affairs; specials; hunting & fishing show; high school sports; sports magazine; talk shows; weather.
Satellite programming: Syndicated programming.
Advertising: Yes. Rates: \$40.00/30 Sec.

★ **Morgan City**—K41CI, Mountain TV Network Inc. Technical facilities: 100-w TPO, 0.836-kw ERP, 95-ft. above ground, 148-ft. above sea level, lat. 29° 35' 00", long. 91° 05' 40".
Transmitter: 10-mi. SE of Morgan City/Terrebonne.

★ **Morgan City**—K45CE, Mountain TV Network Inc. Technical facilities: 100-w TPO, 0.846-kw ERP, 95-ft. above ground, 98-ft. above sea level, lat. 29° 35' 00", long. 91° 05' 40".
Transmitter: 9.9-mi. SE of Morgan City.

★ **Morgan City**—K65EB, American Lo-Power TV Network Inc. Technical facilities: 1000-w TPO, 3.2-kw ERP, 151-ft. above ground, 158-ft. above sea level, lat. 29° 41' 22", long. 91° 13' 27".
Transmitter: S of Hwy. 90, 0.5-mi. SW of Berwick.

★ **Morgan City**—K69EY, Mountain TV Network Inc. Technical facilities: 100-w TPO, 0.903-kw ERP, 148-ft. above ground, 148-ft. above sea level, lat. 29° 35' 00", long. 91° 05' 40".
Transmitter: 10-mi. SE of Morgan City.

New Orleans—K10NG, Video Jukebox Network Inc. Technical facilities: 10-w TPO, 0.25kw ERP, 948-ft. above ground, 951-ft. above sea level, lat. 29° 57' 14", long. 89° 56' 58".
Transmitter: Paris Rd. near Chalmette.

★ **New Orleans**—K55EX, Sur Este Bcstg. Corp. Phone: 813-872-7889. Technical facilities: 93-w TPO, 0.723-kw ERP, 665-ft. above ground, 669-ft. above sea level, lat. 29° 57' 07", long. 90° 04' 13".
Transmitter: 201 St. Charles Ave.

★ **New Orleans**—K57EQ, Southern Baptist Media Assn. Technical facilities: 1000-w TPO, 6.99-kw ERP, 850-ft. above ground, 850-ft. above sea level, lat. 29° 55' 11", long. 90° 01' 29".
Transmitter: In between Behrman Hwy., Memorial Park Dr., near Chagres & Oregon Sts.

New Orleans—K59DG, Trinity Bcstg. Network Inc. Phone: 714-832-2950. Technical facilities: 1000-w TPO, 10.1-kw ERP, 535-ft. above ground, 535-ft. above sea level, lat. 29° 55' 11", long. 90° 01' 29".
Transmitter: 0.4-mi. SW of intersection of McArthur Blvd. & Rte. 428.

New Orleans—W61AZ, Channel America LPTV Holdings Inc. Phone: 212-262-5353. Fax: 212-266-8542. Technical facilities: 30-kw ERP, lat. 29° 55' 11", long. 90° 01' 29".
Transmitter: Near Clairborne Ave. & Armon Aster Ave.
Satellite programming: Movies; sports; syndicated programming. Channel America Television Network.
Advertising: Yes. Rates: \$300/30 Sec.; \$500/Min.; \$1000/Hour.

★ **New Orleans**—K65EV, Frontier Gulf Bcstg. Corp. Technical facilities: 1000-w TPO, 29.4-kw ERP, 535-ft. above ground, 541-ft. above sea level, lat. 29° 56' 46", long. 90° 04' 34".
Transmitter: Plaza Towers, 100 Howard Ave., New Orleans.

Personnel: J. Mitchell Johnson, general manager.

★ **New Orleans**—K67ER, Mintelco Inc. Technical facilities: 100-w TPO, 1.8-kw ERP, 230-ft. above ground, 230-ft. above sea level, lat. 29° 52' 46", long. 89° 59' 51".
Requests modification of CP for change to 1000-w TPO, 11.5-kw ERP, 591-ft. above ground, 597-ft. above sea level, lat. 29° 56' 46", long. 90° 04' 34".
Transmitter: Plaza Tower, 1001 Howard Ave., New Orleans. BMPTTL-891208RZ.
Transmitter: off Woodland Hwy., New Orleans.

Plaquemine—K06MD, Great Oaks Bcstg. Corp. Technical facilities: 10-w TPO, 0.089-kw ERP, 180-ft. above ground, 217-ft. above sea level, lat. 30° 17' 33", long. 91° 14' 02".
Transmitter: Main & Church Sts., Plaquemine.

★ **Shreveport**—K07UV, Jeremy D. Lansman. Technical facilities: 10-w TPO, 0.597-kw ERP, 381-ft. above ground, 610-ft. above sea level, lat. 32° 36' 58", long. 93° 52' 25".
Transmitter: Hwy. 1 N, Shreveport.

★ **Shreveport**—K15CQ, K. Sandoval Burke. Technical facilities: 1000-w TPO, 13.2-kw ERP, 351-ft. above ground, 515-ft. above sea level, lat. 32° 30' 53", long. 93° 44' 55".
Transmitter: Louisiana National Bank Building, 401 Edward St., Shreveport.

★ **Shreveport**—K18CW, Flamingo Bcstg. Corp. Technical facilities: 1000-w TPO, 51.7-kw ERP, 361-ft. above ground, 591-ft. above sea level, lat. 32° 36' 58", long. 93° 52' 25".
Transmitter: 131-ft. S of State Rte. 1, 1.6-mi. NW of Northwood High School, Shreveport.

★ **Shreveport**—W40AP, Castor Fernandez. Technical facilities: 1000-w TPO, 81-kw ERP, 1739-ft. above ground, 2005-ft. above sea level, lat. 32° 39' 58", long. 93° 55' 59".
Transmitter: Rural area near Mooringsport.

Shreveport—K57ET, American Christian Television Systems Inc. Transmitter: Henry C. Beck Building, 400 Travis St.

Shreveport—W61BC, K. Sandoval Burke. Technical facilities: 1000-w TPO, 7.24-kw ERP, 262-ft. above ground, 472-ft. above sea level, lat. 32° 30' 51", long. 93° 44' 58".
Transmitter: 400 Travis St., Shreveport.

★ **Slidell**—W548J, Gerald Brothers Jr. Technical facilities: 100-w TPO, 1.24-kw ERP, 52-ft. above ground, 157-ft. above sea level, lat. 30° 17' 08", long. 89° 48' 11".
Transmitter: Bayou Liberty Gardens sub-division, Slidell.

★ **Tallulah, LA-Vicksburg, MS**—K45CG, Vicksburg Printing & Publishing Co. Inc. Technical facilities: 1000-w TPO, 28.1-kw ERP, 144-ft. above ground, 223-ft. above sea level, lat. 32° 20' 41", long. 91° 08' 54".
Transmitter: 4.9-mi. SE of center of Tallulah at 153°T.

MAINE

★ **Augusta**—W04CJ, Faith Pleases God Church Inc.
 Technical facilities: 10-w TPO, 0.024-kw ERP, 148-ft. above ground, 515-ft. above sea level, lat. 44° 19' 51", long. 69° 46' 31".
 Transmitter: N of Augusta.

Augusta—W25BD, Kennebec Valley Television Inc. Phone: 207-873-6100.

Technical facilities: 1000-w TPO, 18.8-kw ERP, 121-ft. above ground, 469-ft. above sea level, lat. 44° 19' 51", long. 69° 46' 31".
 Transmitter: N of Augusta.

★ **Bangor**—W17BF, Craig Ministries Inc.
 Technical facilities: 1000-w TPO, 26.6-kw ERP, 102-ft. above ground, 1289-ft. above sea level, lat. 44° 42' 08", long. 69° 04' 47".
 Transmitter: Atop Peaked Mountain, near Dixmont.

★ **Bangor**—W22AW, D. Lee Caron.
 Technical facilities: 1000-w TPO, 9.9-kw ERP, 269-ft. above ground, 571-ft. above sea level, lat. 44° 51' 09", long. 68° 47' 06".
 Transmitter: Bomarc Industrial Park, Bangor.

★ **Biddeford**—W42AW, Kennebec Valley Television Inc. Phone: 207-873-6100.
 Technical facilities: 753.4-w TPO, 30-kw ERP, 190-ft. above ground, 197-ft. above sea level, lat. 43° 35' 06", long. 70° 21' 47".
 Transmitter: 0.5-mi. N of intersection of U.S. 1 & Scottow Hill Rd., Portland.

★ **Brunswick**—W16AO, Kennebec Valley Television Inc. Phone: 207-873-6100.
 Technical facilities: 1000-w TPO, 27.8-kw ERP, 131-ft. above ground, 397-ft. above sea level, lat. 43° 59' 46", long. 69° 58' 39".
 Transmitter: 85 Meadow Rd.

Calais—W57AQ, Maine Bcstg. Co. Phone: 207-772-0181.
 Studio: Mt. Hope Sue, Bangor, ME.
 Technical facilities: 1000-w TPO, 11-kw ERP, 187-ft. above ground, 599-ft. above sea level, lat. 45° 01' 44", long. 67° 19' 24".
 Transmitter: Conant Hill, 0.8-mi. SE of Rtes. 191 & 214, Meddybemps.
 Note: Operating as a translator; primary station WLBZ-TV Bangor.

★ **Camden**—W38AY, Kennebec Valley Television Inc. Phone: 207-873-6100.
 Technical facilities: 1000-w TPO, 8.32-kw ERP, 121-ft. above ground, 1421-ft. above sea level, lat. 44° 12' 40", long. 69° 09' 06".
 Transmitter: W of Camden.

★ **East Millinocket**—W09BE, Mid-Maine Community Bcstg.
 Technical facilities: 10-w TPO, 0.363-kw ERP, 147-ft. above ground, 551-ft. above sea level, lat. 45° 37' 59", long. 68° 36' 05".
 Transmitter: NW of East Millinocket.

Falmouth—W57AP, Channel America LPTV. Phone: 212-262-5353.
 Technical facilities: 1000-w TPO, 127-kw ERP, lat. 43° 45' 32", long. 70° 19' 14".
 Satellite programming: Trinity Bcstg. Network.

★ **Farmington**—W15AW, WHRF Bcstg.
 Technical facilities: 1000-w TPO, 7.76-kw ERP, 180-ft. above ground, 1181-ft. above

sea level, lat. 44° 43' 49", long. 70° 12' 30".
 Transmitter: N of E. Union, Farmington.

Portland—W24AR, Colby-Bates-Bowdoin Educational Telecasting. Phone: 207-783-9101.

Technical facilities: 1000-w TPO, 9.6-kw ERP, 167-ft. above ground, 276-ft. above sea level, lat. 43° 39' 18", long. 70° 15' 53".
 Transmitter: 157 High St.

★ **Portland**—W34AT, Barbara Dille.
 Technical facilities: 1000-w TPO, 22.1-kw ERP, 420-ft. above ground, 541-ft. above sea level, lat. 43° 41' 27", long. 70° 15' 25".
 Transmitter: 1.4-mi. N of Portland.

★ **Portland**—W45AL, Carter Bcstg. Corp.
 Technical facilities: 927-w TPO, 10-kw ERP, 174-ft. above ground, 210-ft. above sea level, lat. 43° 41' 22", long. 70° 20' 06".
 Transmitter: 779 Warren Ave., Portland.

★ **Portland**—W61BH, Figgie Communications Inc.
 Technical facilities: 100-w TPO, 1.39-kw ERP, 194-ft. above ground, 292-ft. above sea level, lat. 43° 39' 02", long. 70° 15' 54".
 Transmitter: 157 High St., Portland.

★ **Portland**—W63AZ, Elizabeth Terrell.
 Technical facilities: 1000-w TPO, 22.1-kw ERP, 388-ft. above ground, 411-ft. above sea level, lat. 43° 41' 27", long. 70° 15' 25".
 Transmitter: 1.4-mi. N of downtown Portland.

★ **Portland**—W67BR, Microband Corp. of America.
 Technical facilities: 1000-w TPO, 8.93-kw ERP, 190-ft. above ground, 269-ft. above sea level, lat. 43° 39' 25", long. 70° 15' 37".
 Transmitter: 477 Congress St.
 Personnel: Jim Weisenberg, general manager; Ken Pratt, sales manager.

Presque Isle—W51AG, Trinity Bcstg. Network Inc. Phone: 714-832-2950.
 Technical facilities: 1000-w TPO, 19-kw ERP, 420-ft. above ground, 940-ft. above sea level, lat. 46° 44' 29", long. 67° 54' 59".
 Transmitter: 6-mi. N of Presque Isle.
 Equipment: Bogner antenna.
 Satellite programming: Trinity Bcstg. Network.

★ **Saco & Biddeford**—W55BH, Neil Portnoy.
 Technical facilities: 1000-w TPO, 10.6-kw ERP, 240-ft. above ground, 443-ft. above sea level, lat. 43° 33' 24", long. 70° 30' 31".
 Transmitter: Rocky Hill Rd., Saco.

★ **Skowhegan**—W31AW, Kennebec Valley Television Inc. Phone: 207-873-6100.
 Technical facilities: 1000-w TPO, 72.6-kw ERP, 151-ft. above ground, 942-ft. above sea level, lat. 44° 42' 45", long. 69° 43' 39".
 Transmitter: E of Norridgewock.

Waterville—W04AK, Maine Bcstg. Co.
 Studio: 329 Mt. Hope Ave., Bangor, ME.
 Technical facilities: 10-w TPO, 0.263-kw ERP, 95-ft. above ground, 190-ft. above sea level, lat. 44° 31' 36", long. 69° 38' 40".
 Transmitter: Approx. 980-ft. SW of intersection of Dunbar Rd. & U.S. Hwy. 201, Winslow.
 Advertising: No.

Note: Operating as a translator; primary station WLBZ-TV, Bangor, ME.

Waterville—W23AB, Russell Communications.
 Technical facilities: 11.3-kw ERP, lat. 44° 33' 51", long. 69° 36' 30".

Waterville—W29AC, Russell Communications.
 Technical facilities: 1000-w TPO, 17.9-kw ERP, 210-ft. above ground, 633-ft. above sea level, lat. 44° 29' 04", long. 69° 39' 22".
 Transmitter: Cook Hill, 6-mi. SSW of Waterville.

★ **Waterville**—W41AY, Kennebec Valley Television Inc. Phone: 207-873-6100.
 Technical facilities: 1000-w TPO, 6-kw ERP, 240-ft. above ground, 673-ft. above sea level, lat. 44° 29' 04", long. 69° 39' 22".
 Transmitter: Cook Hill, Vassalboro.

★ **York Center**—W63BR, Mount Kathadin Television Inc.
 Technical facilities: 1000-w TPO, 25-kw ERP, 282-ft. above ground, 482-ft. above sea level, lat. 43° 14' 51", long. 70° 38' 20".
 Transmitter: W of I-95, Ogunquit.

MARYLAND

★ **Annapolis**—W63BP, Robert E. Kelly.
 Technical facilities: 643-w TPO, 18-kw ERP, 246-ft. above ground, 266-ft. above sea level, lat. 38° 58' 13", long. 76° 30' 28".
 Transmitter: WYRE(AM) transmitter site, Annapolis.

★ **Baltimore**—W63BO, Flamingo Bcstg. Corp.
 Technical facilities: 824-w TPO, 69-kw ERP, 315-ft. above ground, 341-ft. above sea level, lat. 39° 12' 16", long. 76° 34' 07".
 Transmitter: S side of Hawkins Point Rd., 0.6-mi. W of intersection with Fort Smallwood Rd.

Cresaptown—W16AE, Trinity Bcstg. Network Inc. Phone: 714-832-2950.
 Technical facilities: 100-w TPO, 3.08-kw ERP, 50-ft. above ground, 2902-ft. above sea level, lat. 39° 35' 01", long. 78° 53' 44".
 Holds CP for change to 1.2-kw ERP, 102-ft. above ground, 2931-ft. above sea level, lat. 39° 34' 56", long. 78° 53' 53".
 Transmitter: to WROG(FM) transmitter site, atop Dan's Rock. BPTTL-890310T3.
 Transmitter: Dan's Rock.
 Equipment: Scala antenna.
 Began Operation: October 6, 1986.
 Satellite programming: Trinity Bcstg. Network.

★ **Leonardtown**—W44AP, Satellite Video Bcstg.
 Technical facilities: 90-w TPO, 1-kw ERP, 151-ft. above ground, 272-ft. above sea level, lat. 38° 21' 08", long. 76° 38' 38".
 Transmitter: 557 Richneck Rd., Mechanicsville.

Leonardtown—W52AX, Satellite Video Bcstg.
 Technical facilities: 90-w TPO, 1-kw ERP, 151-ft. above ground, 272-ft. above sea level, lat. 38° 21' 08", long. 76° 38' 38".
 Transmitter: 557 Richneck Rd., Mechanicsville.

★ **Ocean City**—W06BI, Ocean Pines LPB Bcst. Corp.
 Technical facilities: 10-w TPO, 0.187-kw ERP, 285-ft. above ground, 292-ft. above

sea level, lat. 38° 25' 20", long. 75° 08' 23".

Transmitter: Todd Industrial Park, between Caterpillar & Industrial Park Lanes.

★ **Ocean City**—W08CZ, Bernard Marko.
 Technical facilities: 10-w TPO, 1.17-kw ERP, 279-ft. above ground, 312-ft. above sea level, lat. 38° 20' 57", long. 75° 11' 07".
 Transmitter: 0.5-mi. E of Mary Rd., on Grif-fin Rd., Berlin.

★ **Towson**—W61BT, Towson State University.
 Technical facilities: 1000-w TPO, 5.21-kw ERP, 154-ft. above ground, 554-ft. above sea level, lat. 39° 23' 45", long. 76° 36' 29".
 Transmitter: Residential Tower.

Waldorf—W58BR, Video Jukebox Network Inc.
 Technical facilities: 1000-w TPO, 72.8-kw ERP, 732-ft. above ground, 912-ft. above sea level, lat. 38° 37' 07", long. 76° 50' 42".
 Transmitter: Near Hwys. 382 & 232, E of Waldorf.

MASSACHUSETTS

★ **Boston**—W19AH, Channel 19 TV Corp.
 Phone: 617-265-0781. Fax: 617-265-3877.
 Studio: 780 Dudley St., Dorchester, MA 02125.

Technical facilities: 0.96-kw ERP, lat. 42° 20' 50", long. 71° 04' 59".
 Transmitter: Prudential Tower Bldg., 800 Boylston St., Boston.
 Equipment: Acrodyne transmitter.
 Locally originated programming: Ethnic; foreign language programming; religious; specials.
 Satellite programming: Telemundo.
 Advertising: Yes. Rates: \$100.00/30 Sec.; \$150.00/Min.
 Represented (sales): Telemundo.
 Represented (engineering): Canne & Associates.
 Represented (legal): Csapar & Bok.

★ **Boston**—W33AV, Randolph Weigner.
 Phone: 508-526-4330.
 Technical facilities: 1000-w TPO, 66.9-kw ERP, 289-ft. above ground, 440-ft. above sea level, lat. 42° 35' 36", long. 70° 43' 28".
 Transmitter: 3-mi. W of Magnolia Ave., 7-mi. E of intersection of Magnolia & Western Ave.
 Scheduled to begin: January 1, 1991.
 Planned locally originated programming: Music video clips.
 Planned satellite programming: Jukebox Network.

★ **Brockton**—W54AT, Congregation of Oblates of Virgin Mary.
 Technical facilities: 1000-w TPO, 10.5-kw ERP, 135-ft. above ground, 213-ft. above sea level, lat. 42° 03' 24", long. 71° 00' 44".
 Transmitter: Brockton Bldg., Camp Elio high rise, 1380 Main St., Brockton.

★ **Cape Cod**—W22BA, Jennifer J. Frost & Lilius J. Morrison.
 Technical facilities: 1000-w TPO, 40.9-kw ERP, 138-ft. above ground, 157-ft. above sea level, lat. 41° 45' 45", long. 70° 03' 10".
 Transmitter: 1.6-mi. E of Brewster on Baker's Pond Rd., Cape Cod.

★ **Cape Cod**—W47AT, Jennifer J. Frost & Lilius J. Morrison.
 Technical facilities: 1000-w TPO, 39.2-kw ERP, 141-ft. above ground, 161-ft. above

Low Power TV Stations—Massachusetts

- sea level, lat. 41° 45' 45", long. 70° 03' 10".
Transmitter: 1.6-mi. E of Brewster on Baker's Pond Rd.
- ★ **Cape Cod**—W65BD, Jennifer J. Frost & Lillias J. Morrison.
Technical facilities: 37.8-kw ERP, lat. 41° 45' 45", long. 70° 03' 10".
Transmitter: 1.6-mi. E of Brewster on Baker's Pond Rd.
- ★ **Chicopee**—W67CE, Carter Bcstg. Corp.
Technical facilities: 521-w TPO, 4-kw ERP, 249-ft. above ground, 312-ft. above sea level, lat. 42° 10' 02", long. 72° 37' 31".
Transmitter: 326 Chicopee St.
- ★ **Dennis**—W58AO, Cape Video Network.
Phone: 508-775-4242.
Technical facilities: 100-w TPO, 14.6-kw ERP, lat. 41° 41' 19", long. 70° 20' 49".
Transmitter: Shootflying Hill, Barnstable.
- Dennis**—W67BA, Cape Video Network.
Phone: 508-775-4242.
Technical facilities: 100-w TPO, 14.6-kw ERP, 350-ft. above ground, 125-ft. above sea level, lat. 41° 41' 19", long. 70° 20' 49".
Transmitter: Shootflying Hill, Barnstable.
Equipment: Emcee transmitter; Bogner antenna.
Locally originated programming: Children's programming; documentaries; health; horror shows; music video clips; news; locally produced news; wire service news; character generated news; public access; public affairs; religious; specials; sports; high school sports; sports magazine; talent shows; talk shows; weather.
Satellite programming: Biznet; CNN; movies; music videos; news.
Personnel: Daniel Carney, general manager; Donald Moore, chief engineer; John Quinlan, sales manager.
Note: Operating as a translator; primary station WCVX, Vineyard Haven, MA.
- Fall River**—W22AR, Freedom WLNE-TV Inc. Phone: 508-992-6666.
Studio: 430 County St., New Bedford, MA 02741.
Technical facilities: 1000-w TPO, 5.76-kw ERP, 116-ft. above ground, 309-ft. above sea level, lat. 41° 41' 17", long. 71° 07' 57".
Requests CP for change to 0.848-kw ERP. BMPTTL-890623IC.
Transmitter: George H. Cottell Heights, 1685 Pleasant St., Fall River.
Equipment: ITS transmitter; Scala antenna.
Began Operation: July 1, 1989.
Note: Operating as a translator; primary station WLNE, Providence, RI-New Bedford, MA.
- ★ **Fall River**—W54AS, Greenburger/Action Rights Assoc.
Technical facilities: 100-w TPO, 0.849-kw ERP, 98-ft. above ground, 289-ft. above sea level, lat. 41° 41' 49", long. 71° 07' 56".
Transmitter: 1311 Bedford St., Fall River.
- ★ **Fitchburg/Leominster**—W46BH, Greenburger/Action Rights Assoc.
Technical facilities: 100-w TPO, 0.84-kw ERP, 161-ft. above ground, 1181-ft. above sea level, lat. 42° 35' 45", long. 71° 50' 02".
Transmitter: Alpine Hill, NW of Fitchburg.
- Hyannis**—W08CH, Harvard Broadcasting Inc. Phone: 508-456-8797.
Technical facilities: 10-w TPO, 0.793-kw ERP, 197-ft. above ground, 256-ft. above sea level, lat. 41° 43' 46", long. 70° 01' 01".
Transmitter: Hokum Rock Rd., Dennis.
Equipment: Scala antenna.
Began Operation: December 31, 1987.
Note: Operating as a translator; primary station WGBH-TV, Boston, MA.
- ★ **Hyannis**—W41AM, American TV Network Inc. Phone: 202-785-2143.
Technical facilities: 1000-w TPO, 10-kw ERP, 128-ft. above ground, 167-ft. above sea level, lat. 41° 41' 24", long. 70° 11' 31".
Transmitter: 19 Dupont School.
- ★ **Lawrence**—W29BA, Tele Italia Inc.
Technical facilities: 1000-w TPO, 19.7-kw ERP, 295-ft. above ground, 289-ft. above sea level, lat. 42° 43' 40", long. 71° 01' 07".
Transmitter: Holy Family Hospital & Medical Center, 70 East St., Methuen.
- ★ **Lowell**—W348B, BTV Assoc.
Technical facilities: 1000-w TPO, 9.58-kw ERP, 141-ft. above ground, 440-ft. above sea level, lat. 42° 39' 16", long. 71° 13' 09".
Transmitter: WSSH-FM transmitter site, Wood Hill, Andover.
- ★ **Marblehead**—W30AO, William Gerry.
Technical facilities: 1000-w TPO, 9-kw ERP, 167-ft. above ground, 171-ft. above sea level, lat. 42° 36' 06", long. 70° 51' 41".
Transmitter: Beacon St., Marblehead.
- ★ **Nantucket**—W17AR, KATY Communications Inc.
Technical facilities: 1000-w TPO, 10.7-kw ERP, 322-ft. above ground, 361-ft. above sea level, lat. 41° 15' 03", long. 70° 07' 49".
Transmitter: Consolan tower.
- New Bedford**—W20AH, Freedom WLNE-TV Inc. Phone: 508-992-6666.
Studio: 430 County St., New Bedford, MA 02741.
Technical facilities: 626-w TPO, 7.1-kw ERP, 151-ft. above ground, 243-ft. above sea level, lat. 41° 38' 00", long. 70° 55' 50".
Transmitter: 430 County St., New Bedford.
Equipment: ITS transmitter; Scala antenna.
Began Operation: September 1, 1988.
Note: Operates as a translator; primary station WLNE, Providence, RI-New Bedford, MA.
- ★ **Pittsfield**—W42AU, Trinity Bcstg. Network.
Technical facilities: 1000-w TPO, 9.9-kw ERP, 354-ft. above ground, 1362-ft. above sea level, lat. 42° 28' 31", long. 73° 16' 07".
Transmitter: Lakeway Dr., S of Pecks Rd. near Pittsfield.
- ★ **Shutesbury**—W35AS, Tim Griffin.
Technical facilities: 105-w TPO, 0.5-kw ERP, 92-ft. above ground, 942-ft. above sea level, lat. 42° 30' 00", long. 72° 26' 10".
Transmitter: Locks Pond Rd., Shutesbury.
- Springfield**—W118X, Harvard Bcstg. Inc. Phone: 508-456-8797.
Technical facilities: 10-w TPO, 0.02-kw ERP, 463-ft. above ground, 522-ft. above sea level, lat. 42° 06' 08", long. 72° 35' 34".
Transmitter: 1500 Main St., Springfield.
Equipment: Scala antenna.
Scheduled to begin operation: December 1, 1990.
- ★ **Springfield**—W138V, Harvard Bcstg. Inc. Phone: 508-456-8797.
Technical facilities: 10-w TPO, 0.074-kw ERP, 66-ft. above ground, 430-ft. above sea level, lat. 42° 06' 08", long. 72° 35' 34".
Requests modification of CP for change to 0.071-kw ERP, 463-ft. above ground, 522-ft. above sea level. BMPTVL-891208SV.
Transmitter: 1500 Main St., Springfield.
Equipment: Scala antenna.
Scheduled to begin operation: December 1, 1990.
- ★ **Springfield**—W65BX, Channel 13 TV Inc. Phone: 203-547-1303. Fax: 203-544-6834.
Studio: 886 Maple Ave., Hartford, CT 06114.
Technical facilities: 857-w TPO, 25.8-kw ERP, 174-ft. above ground, 787-ft. above sea level, lat. 42° 05' 06", long. 72° 42' 13".
Transmitter: Provin Mountain, on West St. Planned locally originated programming: Children's programming; community programming; ethnic; educational; game shows; health; foreign language programming; magazines; music; music video clips; public access; public affairs; religious; specials; sports; sports magazine; talk shows; variety shows; weather.
Planned satellite programming: CNN News; RAI-USA; Telemundo.
Represented (engineering): Mullaney Engineering Inc.
Represented (legal): Cohn & Marks.
- sea level, lat. 42° 06' 08", long. 72° 35' 34".
- ★ **Grand Rapids**—W118E, Jo Ann's Balloon Boutique Inc.
Technical facilities: 10-w TPO, 0.063-kw ERP, 305-ft. above ground, 1076-ft. above sea level, lat. 42° 59' 13", long. 85° 37' 28".
Requests CP for change to 0.126-kw ERP. BMPTVL-890310WZ.
Transmitter: Primus Rd., Grand Rapids.
- ★ **Grand Rapids**—W19BA, Trinity Christian Center of Santa Ana Inc.
Technical facilities: 1000-w TPO, 15.6-kw ERP, 299-ft. above ground, 1184-ft. above sea level, lat. 43° 02' 01", long. 85° 31' 15".
Transmitter: Pettis & Four Mile Rds., near Grand Rapids.
- ★ **Grand Rapids**—W258I, Donald Crandall.
Technical facilities: 1000-w TPO, 34.3-kw ERP, 285-ft. above ground, 1115-ft. above sea level, lat. 42° 58' 43", long. 85° 35' 13".
Transmitter: 844 E. Beltline Ave. NE, Grand Rapids.
- ★ **Grand Rapids**—W43AK, Jo Ann's Balloon Boutique Inc.
Technical facilities: 16.5-kw ERP, lat. 43° 00' 16", long. 85° 41' 13".
- ★ **Grand Rapids**—W48AX, American Christian Television System.
Technical facilities: 100-w TPO, 0.696-kw ERP, 85-ft. above ground, 820-ft. above sea level, lat. 42° 58' 13", long. 85° 39' 57".
Transmitter: Butterworth Hospital, Michigan Ave.
- Grand Rapids**—W59AZ, International Union UAW LPTV Project.
Technical facilities: 2.96-kw ERP, lat. 43° 00' 16", long. 85° 41' 13".
- ★ **Hillsdale**—W29AZ, Lansing 53 Inc.
Technical facilities: 1000-w TPO, 27.5-kw ERP, 338-ft. above ground, 1358-ft. above sea level, lat. 41° 46' 51", long. 84° 40' 16".
Transmitter: 0.05-mi. W of Cambria Rd., between Montgomery & Burt Rds., near Frontier.
- ★ **Hurley & Ironwood**—W248G, Libra-1 TV.
Technical facilities: 1000-w TPO, 40-kw ERP, 322-ft. above ground, 2146-ft. above sea level, lat. 46° 25' 13", long. 90° 23' 02".
Transmitter: 0.7-mi. E of County Hwy. 122.
- ★ **Iron Mountain**—W22AV, Bresnan Communications Co. L.P. Phone: 906-774-2404.
Technical facilities: 100-w TPO, 0.528-kw ERP, 200-ft. above ground, 1768-ft. above sea level, lat. 45° 49' 15", long. 88° 02' 38".
Transmitter: Millie Hill, 1-mi. E of Iron Mountain.
- ★ **Iron Mountain**—W248E, Bresnan Communications Co. L.P. Phone: 906-774-2404.
Technical facilities: 100-w TPO, 0.528-kw ERP, 200-ft. above ground, 1768-ft. above sea level, lat. 45° 49' 15", long. 88° 02' 38".
Transmitter: Millie Hill, 1-mi. E of Iron Mountain.
- Iron Mountain**—W30AK, Bresnan Communications Co. L.P. Phone: 906-774-1700. Fax: 906-774-1705.
Technical facilities: 100-w TPO, 0.528-kw ERP, 200-ft. above ground, 1768-ft. above sea level, lat. 45° 49' 15", long. 88° 02' 38".

MICHIGAN

- ★ **Alpena**—W138D, Owen Bcstg. Enterprises.
Technical facilities: 10-w TPO, 0.486-kw ERP, 175-ft. above ground, 890-ft. above sea level, lat. 45° 04' 39", long. 83° 25' 18".
Transmitter: 1.3 miles NE of Alpena, Huron Industrial Park.
- ★ **Coldwater**—W388H, Lansing 53 Inc.
Technical facilities: 797-w TPO, 39.8-kw ERP, 299-ft. above ground, 1309-ft. above sea level, lat. 41° 54' 47", long. 84° 58' 13".
Transmitter: Intersection of Dorrance & Willoughby Rds., 2.4-mi. at 144°T from Coldwater.
- ★ **Detroit**—W05BN, Gordon B. Madlock.
Technical facilities: 0.040-kw ERP, lat. 42° 19' 45", long. 83° 02' 25".
- ★ **Detroit**—W44AR, Fairlane Assembly of God.
Technical facilities: 100-w TPO, 1.46-kw ERP, 108-ft. above ground, 709-ft. above sea level, lat. 42° 19' 38", long. 83° 05' 33".
Transmitter: 2410 Vinewood, Detroit.
- ★ **Detroit**—W48AV, Glenn R. & Karin A. Plummer.
Technical facilities: 1000-w TPO, 20.7-kw ERP, 312-ft. above ground, 892-ft. above sea level, lat. 42° 27' 43", long. 82° 52' 35".
Transmitter: 1500 Shore Club Dr.
- Detroit**—W66BV, Los Cerezos Television Co. Phone: 202-686-1400.
Studio: Suite 500, 400 Renaissance Center, Detroit, MI 48243.
Technical facilities: 19.7-kw ERP, 1298-ft. above ground, 1869-ft. above sea level, lat. 42° 19' 45", long. 83° 02' 25".
Transmitter: Westin Hotel Bldg., Detroit.
Equipment: Bogner antenna.
Advertising: Yes. Rates: \$100.00/30 Sec.; \$700.00/Hour.

- Transmitter: 1-mi. E of Iron Mountain on Millie Hill.
- Iron Mountain—W35AK**, Bresnan Communications Co. L.P. Phone: 906-774-1700. Fax: 906-774-1705. Technical facilities: 100-w TPO, 0.516-kw ERP, 200-ft. above ground, 1768-ft. above sea level, lat. 45° 49' 15", long. 88° 02' 38". Transmitter: 1-mi. E of Iron Mountain on Millie Hill.
- *Iron Mountain—W43AN**, Bresnan Communications Inc. Phone: 906-774-2404. Fax: 906-774-1700. Technical facilities: 100-w TPO, 0.69-kw ERP, lat. 45° 49' 15", long. 88° 02' 38". Transmitter: 1-mi. NE of Iron Mountain on Millie Hill.
- *Iron Mountain—W59AQ**, Bresnan Communications Inc. Phone: 906-774-2404. Technical facilities: 100-w TPO, 0.815-kw ERP, lat. 45° 49' 21", long. 88° 02' 36". Transmitter: 1-mi. NE of Iron Mountain on Millie Hill.
- *Iron Mountain—W63AW**, Bresnan Communications Inc. Phone: 906-774-2404. Technical facilities: 100-w TPO, 0.62-kw ERP, lat. 45° 49' 15", long. 88° 02' 38". Transmitter: 1-mi. NE of Iron Mountain on Millie Hill.
- Iron Mountain—W65BN**, Bresnan Communications Co. L.P. Phone: 906-774-1700. Fax: 906-774-1705. Technical facilities: 100-w TPO, 0.643-kw ERP, 220-ft. above ground, 1791-ft. above sea level, lat. 45° 49' 15", long. 88° 02' 38". Transmitter: 1-mi. NE of Iron Mountain, on Millie Hill.
- *Iron Mountain—W67AO**, Bresnan Communications Inc. Phone: 906-774-2404. Technical facilities: 100-w TPO, 0.16-kw ERP, lat. 45° 49' 21", long. 88° 02' 36". Transmitter: 1-mi. NE of Iron Mountain on Millie Hill.
- *Iron Mountain—K69BA**, U.P. TV Systems Inc. Phone: 906-774-1700. Fax: 906-774-1705. Technical facilities: 20-w TPO, 0.163-kw ERP, lat. 45° 49' 21", long. 88° 02' 36". Transmitter: 1-mi. NE of Iron Mountain on Millie Hill.
- *Lansing—W60BI**, Kinetications Inc. Technical facilities: 100-w TPO, 1.37-kw ERP, 92-ft. above ground, 968-ft. above sea level, lat. 42° 38' 44", long. 84° 33' 38". Transmitter: W of Gunn Rd., between Holt & Willoughby.
- *Lansing & East Lansing—W69BJ**, Trinity Bcstg. Network Inc. Phone: 714-832-2950. Transmitter: 1.7-mi. SW of city center, 219.81°T on 27th Ave. Planned satellite programming: Trinity Bcstg. Network. Note: Authorized as a translator.
- *Manistique—W11BB**, Mormedia Inc. Technical facilities: 0.096-kw ERP, lat. 45° 57' 51", long. 86° 16' 37".
- Muskegon—W40AK**, Kelley Enterprises. Technical facilities: 100-w TPO, 1.13-kw ERP, 59-ft. above ground, 676-ft. above sea level, lat. 43° 10' 32", long. 86° 12' 44". Transmitter: 4237 Airline Rd., Muskegon.
- *Petoskey—W17AV**, Hermitage Bcstg. Co. of Michigan. Technical facilities: 1000-w TPO, 28.1-kw ERP, 299-ft. above ground, 1572-ft. above sea level, lat. 45° 28' 40", long. 84° 57' 04". Transmitter: 2.2-mi. NNE of intersection of Quick & Welsheimer Rd., West Traverse.
- *Pontiac—W41BC**, Gwendolyn Moore. Technical facilities: 1000-w TPO, 101-kw ERP, 125-ft. above ground, 1066-ft. above sea level, lat. 42° 32' 38", long. 83° 29' 58". Transmitter: Near Benstein & Loon Lake Rds., Pontiac.
- *Port Huron—W46AH**, U. of Michigan. Technical facilities: 36.3-kw ERP, lat. 43° 01' 28", long. 82° 27' 00".
- *Saginaw—W55BL**, Microband Corp. of America. Technical facilities: 1000-w TPO, 10.7-kw ERP, 157-ft. above ground, 738-ft. above sea level, lat. 43° 26' 01", long. 83° 56' 22". Transmitter: Second National Bank of Saginaw, 101 N. Washington Ave.
- *Whitehall—W11CF**, Gary Van Nortwick. Technical facilities: 10-w TPO, 0.019-kw ERP, 174-ft. above ground, 863-ft. above sea level, lat. 43° 24' 34", long. 86° 19' 28". Transmitter: 0.09-mi. E of City Hall, Whitehall.
- MINNESOTA**
- *Alexandria—K16CO**, Selective TV Inc. Technical facilities: 100-w TPO, 1.56-kw ERP, 338-ft. above ground, 1808-ft. above sea level, lat. 45° 55' 59", long. 95° 26' 50". Transmitter: 4-mi. NW of Alexandria.
- *Alexandria—K18DG**, Selective TV Inc. Technical facilities: 100-w TPO, 1.560-kw ERP, 338-ft. above ground, 1808-ft. above sea level, lat. 45° 55' 59", long. 95° 26' 50". Transmitter: 4-mi. NW of Alexandria.
- Alexandria—K26CL**, Selective TV Inc. Phone: 612-763-5924. Studio: 614 Hawthorne, Alexandria, MN 56308. Technical facilities: 100-w TPO, 0.745-kw ERP, 338-ft. above ground, 1808-ft. above sea level, lat. 45° 55' 59", long. 95° 26' 50". Transmitter: 4-mi. NW of Alexandria. Equipment: Bogner antenna. Began Operation: March 1, 1990. Note: Operates as a translator.
- Alexandria—K28BT**, Selective TV Inc. Phone: 612-763-5924. Studio: 614 Hawthorne, Alexandria, MN 56308. Technical facilities: 100-w TPO, 1.4-kw ERP, 354-ft. above ground, 1470-ft. above sea level, lat. 45° 55' 59", long. 95° 26' 50". Transmitter: 4-mi. NW of Alexandria. Equipment: Television Technology transmitter; Bogner antenna. Began Operation: March 1, 1988. Personnel: Barbara Beers, general manager. Note: Operating as a translator; primary station KITN, Minneapolis, MN.
- Alexandria—K30AF**, Selective TV Inc. Phone: 612-763-5924. Studio: 614 Hawthorne, Alexandria, MN 56308. Technical facilities: 100-w TPO, 1.401-kw ERP, 354-ft. above ground, 1824-ft. above sea level, lat. 45° 55' 59", long. 95° 26' 50". Transmitter: 4-mi. NW of Alexandria. Equipment: Television Technology transmitter; Bogner antenna. Began Operation: November 1, 1982. Personnel: Barbara Beers, general manager. Note: Operating as a translator; primary station KWCM-TV, Appleton, MN.
- Alexandria—K34AF**, Selective TV Inc. Phone: 612-763-5924. Studio: 614 Hawthorne, Alexandria, MN 56308. Technical facilities: 100-w TPO, 1.401-kw ERP, 354-ft. above ground, 1470-ft. above sea level, lat. 45° 55' 59", long. 95° 26' 50". Transmitter: 4-mi. NW of Alexandria. Equipment: Emcee transmitter; Bogner antenna. Began Operation: May 1, 1983. Personnel: Barbara Beers, general manager. Note: Operating as a translator; primary station KVRN, Fargo, ND.
- *Alexandria—K58DS**, Selective TV Inc. Technical facilities: 100-w TPO, 1.530-kw ERP, 338-ft. above ground, 1808-ft. above sea level, lat. 45° 55' 59", long. 95° 26' 50". Transmitter: 4-mi. NW of Alexandria.
- *Appleton—K15DC**, Rural Western UHF TV Corp. Technical facilities: 100-w TPO, 1.35-kw ERP, 482-ft. above ground, 1503-ft. above sea level, lat. 45° 10' 49", long. 95° 59' 47". Transmitter: Near Hwy. 7, 1-mi. SE of Appleton.
- *Appleton—K17CS**, Rural Western UHF TV Corp. Technical facilities: 100-w TPO, 1.31-kw ERP, 482-ft. above ground, 1503-ft. above sea level, lat. 45° 10' 49", long. 95° 59' 47". Transmitter: Near Hwy. 7, 1-mi. SE of Appleton.
- Appleton—K29CC**, Prairieview TV Inc. Technical facilities: 0.896-kw ERP, lat. 45° 10' 49", long. 95° 59' 47". Transmitter: 1-mi. SE of Appleton near Hwy. 7.
- *Appleton—K31BT**, Prairieview TV Inc. Technical facilities: 100-w TPO, 0.896-kw ERP, 482-ft. above ground, 1503-ft. above sea level, lat. 45° 10' 49", long. 95° 59' 47". Transmitter: 1-mi. SE of Appleton, near Hwy. 7.
- Appleton—K33CR**, Prairieview TV Inc. Technical facilities: 100-w TPO, 0.896-kw ERP, 482-ft. above ground, 1503-ft. above sea level, lat. 45° 10' 49", long. 95° 59' 47". Transmitter: Near Hwy. 7, 1-mi. SE of Appleton.
- *Austin—K43DH**, Televue Systems of Minnesota. Technical facilities: 100-w TPO, 1.44-kw ERP, 390-ft. above ground, 1679-ft. above sea level, lat. 43° 38' 27", long. 93° 08' 51". Transmitter: Near I-90, W of Oakland Twp.
- *Austin—K45DF**, Televue Systems of Minnesota Inc. Technical facilities: 100-w TPO, 1.35-kw ERP, 390-ft. above ground, 1690-ft. above sea level, lat. 43° 38' 27", long. 93° 08' 51". Transmitter: 3-mi. W of Oakland Twp.
- *Austin—K51CY**, Televue Systems of Minnesota. Technical facilities: 100-w TPO, 1.49-kw ERP, 390-ft. above ground, 1679-ft. above sea level, lat. 43° 38' 27", long. 93° 08' 51". Transmitter: 2.9-mi. W of Oakland Twp., 1.5-mi. S of Hwy. 90.
- *Austin—K53DI**, Televue Systems of Minnesota. Technical facilities: 100-w TPO, 1.49-kw ERP, 390-ft. above ground, 1679-ft. above sea level, lat. 43° 38' 27", long. 93° 08' 51". Transmitter: 2.9-mi. W of Oakland Twp., 1.5-mi. S of Hwy. 90.
- *Austin—K55FJ**, Televue Systems of Minnesota. Technical facilities: 100-w TPO, 1.49-kw ERP, 390-ft. above ground, 1679-ft. above sea level, lat. 43° 38' 27", long. 93° 08' 51". Transmitter: 2.9-mi. W of Oakland Twp., 1.5-mi. S of Hwy. 90.
- *Austin—K57EU**, Televue Systems of Minnesota. Technical facilities: 100-w TPO, 1.49-kw ERP, 390-ft. above ground, 1679-ft. above sea level, lat. 43° 38' 27", long. 93° 08' 51". Transmitter: 2.9-mi. W of Oakland Twp., 1.5-mi. S of Hwy. 90.
- *Austin—K61EU**, Televue Systems of Minnesota. Technical facilities: 100-w TPO, 1.49-kw ERP, 390-ft. above ground, 1679-ft. above sea level, lat. 43° 38' 27", long. 93° 08' 51". Transmitter: 2.9-mi. W of Oakland Twp., 1.5-mi. S of Hwy. 90.
- *Baudette—K06MA**, John W. Boler. Technical facilities: 10-w TPO, 0.019-kw ERP, 116-ft. above ground, 1207-ft. above sea level, lat. 48° 41' 43", long. 94° 38' 20". Transmitter: 1-mi. SE of Baudette.
- *Bay Lake—K34CG**, Mountain TV Network Inc. Technical facilities: 100-w TPO, 0.61-kw ERP, 148-ft. above ground, 1516-ft. above sea level, lat. 46° 24' 31", long. 93° 53' 33". Transmitter: 6-mi. SE of Crosby.
- *Bay Lake—K56DE**, Mountain TV Network Inc. Technical facilities: 100-w TPO, 0.66-kw ERP, 148-ft. above ground, 1516-ft. above sea level, lat. 46° 24' 31", long. 93° 53' 33". Transmitter: 6-mi. SE of Crosby.
- Bemidji—K02LU**, Moore Bcstg. Inc. Technical facilities: 10-w TPO, 0.063-kw ERP, 150-ft. above ground, 1650-ft. above sea level, lat. 47° 24' 19", long. 94° 50' 05". Transmitter: 7.5-mi. SE of Bemidji, near Northern Pacific RR.
- *Bemidji—K17CD**, John W. Boler. Technical facilities: 1000-w TPO, 14.4-kw ERP, 443-ft. above ground, 1854-ft. above sea level, lat. 47° 33' 19", long. 94° 47' 59". Transmitter: Approx. 7-mi. N of Bemidji on County Rd. No. 405, Bemidji.

Low Power TV Stations—Minnesota

- Bemidji**—K26AC, Red River Broadcast Corp. Phone: 701-277-1515.
Studio: See KVRN, Fargo, ND.
Technical facilities: 1000-w TPO, 16.7-kw ERP, 493-ft. above ground, 1943-ft. above sea level, lat. 47° 28' 40", long. 94° 49' 45".
Transmitter: East Bemidji.
Equipment: Emcee transmitter; Bogner antenna.
Began Operation: December 12, 1981.
Advertising: Yes.
Represented (sales): Blair Television.
Represented (engineering): A. D. Ring & Associates.
Represented (legal): Wilkinson, Knauer, Barker & Quinn.
Personnel: Jane Boler, general manager.
Note: Operating as a translator; primary station KVRN, Fargo, ND.
- Brainerd**—K54AT, Red River Broadcast Corp. Phone: 701-277-1515. Telex: 701-277-1830.
Studio: See KVRN, Fargo, ND 58103.
Technical facilities: 1000-w TPO, 19.5-kw ERP, 512-ft. above ground, 1883-ft. above sea level, lat. 46° 25' 21", long. 94° 27' 41".
Transmitter: E of Rte. 1.
Equipment: ITS transmitter; Bogner antenna.
Began Operation: April 1, 1988.
Represented (sales): Blair Television.
Represented (engineering): A. D. Ring & Associates, P.C.
Represented (legal): Wilkinson, Barker, Knauer & Quinn.
Note: Operating as a translator; primary station KVRN, Fargo, ND.
- * **Coleraine**—K24BZ, Creative Bcst. Communications.
Technical facilities: 100-w TPO, 1.93-kw ERP, 112-ft. above ground, 1549-ft. above sea level, lat. 47° 17' 42", long. 93° 25' 21".
Transmitter: Cleveland Cliff Dump, Coleraine.
- Donnelly**—K21AK, Televue Systems of Minnesota Inc. Phone: 612-941-0556.
Technical facilities: 1000-w TPO, 0.648-kw ERP, 480-ft. above ground, 1572-ft. above sea level, lat. 45° 38' 09", long. 95° 54' 06".
Holds CP for change to 1.55-kw ERP, 400-ft. above ground, 1473-ft. above sea level, lat. 45° 42' 08", long. 96° 08' 73".
Transmitter: W of Donnelly.
Transmitter: 0.27-mi. E of center of Morris.
- * **Donnelly**—K51DO, Televue Systems of Minnesota.
Technical facilities: 100-w TPO, 1.56-kw ERP, 389-ft. above ground, 1473-ft. above sea level, lat. 45° 42' 08", long. 96° 08' 13".
Transmitter: 3.4-mi. W of Donnelly.
- Duluth**—K58CM, Trinity Bcstg. Network. Phone: 714-832-2950.
Technical facilities: 1000-w TPO, 7.2-kw ERP, 492-ft. above ground, 1732-ft. above sea level, lat. 46° 47' 07", long. 92° 07' 13".
Transmitter: 0.2-mi. N of intersection of 11th Ave. W & Skyline.
Began Operation: February 1, 1989.
Satellite programming: Trinity Bcstg. Network.
- Eagle Bend**—K45AR, Independent School District No. 790.
Technical facilities: 1000-TPO, 14-kw ERP, lat. 46° 10' 00", long. 95° 02' 40".
Transmitter: Park Ave. & Main St.
- * **Erhard**—K31CH, Rural Services of Central Minnesota Inc.
Technical facilities: 90-w TPO, 17.2-kw ERP, 164-ft. above ground, 1755-ft. above sea level, lat. 46° 28' 19", long. 95° 58' 13".
Transmitter: 1.3-mi. SE of intersection of Rtes. 3 & 24.
- * **Erhard**—K39CJ, Rural Services of Central Minnesota Inc.
Technical facilities: 1000-w TPO, 24-kw ERP, 164-ft. above ground, 1755-ft. above sea level, lat. 46° 28' 19", long. 95° 58' 13".
Requests modification of CP for change to 17-kw ERP.
Transmitter: 1.3-mi. SE of intersection of Rtes. 3 & 24.
- * **Erhard**—K41CS, Rural Services of Central Minnesota Inc.
Technical facilities: 1000-w TPO, 16.7-kw ERP, 167-ft. above ground, 1759-ft. above sea level, lat. 46° 28' 19", long. 95° 58' 13".
Transmitter: 1.3-mi. SE of intersection of Rtes. 3 & 24.
- * **Erhard**—K43CS, Rural Services of Central Minnesota Inc.
Technical facilities: 1000-w TPO, 16.7-kw ERP, 167-ft. above ground, 1759-ft. above sea level, lat. 46° 28' 19", long. 95° 58' 13".
Transmitter: 1.3-mi. SE of intersection of County Rtes. 3 & 24.
- * **Erhard**—K51DC, Rural Services of Central Minnesota Inc.
Technical facilities: 1000-w TPO, 16.5-kw ERP, 167-ft. above ground, 1759-ft. above sea level, lat. 46° 28' 19", long. 95° 58' 13".
Transmitter: 1.3-mi. SE of intersection of Rtes. 3 & 24.
- Fairmont**—K28AE, Ogden Bcstg. of Minnesota. Phone: 507-359-2911.
Studio: 64 Downtown Plaza, Fairmont, MN 56031.
Technical facilities: 100-w TPO, 0.847-kw ERP, 200-ft. above ground, 1387-ft. above sea level, lat. 43° 39' 10", long. 94° 27' 44".
Transmitter: Intersection of Blue Earth Ave. & Albion Ave.
Equipment: Acrodyne transmitter; Bogner antenna.
Began Operation: January 1, 1983.
Locally originated programming: Classified advertising; local special events; news; religious; weather.
Satellite programming: Religious; Trinity Bcstg. Network.
Advertising: Yes. Rates: \$60.00/Hour.
Personnel: Joe Cotner, general manager.
- * **Fergus Falls**—K17AI, Chris & Joann's Bcstg. Co.
Technical facilities: 100-w TPO, 0.094-kw ERP, lat. 46° 14' 43", long. 95° 58' 46".
Transmitter: Approx. 5-mi. SSE of Fergus Falls.
Advertising: Planned.
- * **Fisher**—K14MZ, Diane Eggebraaten.
Technical facilities: 1000-w TPO, 18.4-kw ERP, 486-ft. above ground, 1325-ft. above sea level, lat. 47° 50' 43", long. 96° 50' 22".
Transmitter: Fisher Twp., 3.4-mi. NW of Fisher.
- * **Fisher**—K27BE, Diane Eggebraaten.
Technical facilities: 1000-w TPO, 18-kw ERP, 486-ft. above ground, 1325-ft. above sea level, lat. 47° 50' 43", long. 96° 50' 22".
- Transmitter: Fisher Twp., 3.4-mi. NW of Fisher.
- * **Fisher**—K39CU, Rural Community TV.
Technical facilities: 1000-w TPO, 17.9-kw ERP, 486-ft. above ground, 1325-ft. above sea level, lat. 47° 50' 43", long. 96° 50' 22".
Transmitter: Section No. 5, Driscoll Bros. Farm, 3-mi. NW of Fisher, Polk County.
- Grand Rapids**—K18AI, Red River Broadcast Corp. Phone: 701-277-1515.
Studio: See KVRN, Fargo, ND.
Technical facilities: 1000-w TPO, 38.3-kw ERP, 499-ft. above ground, 1989-ft. above sea level, lat. 47° 20' 22", long. 93° 23' 48".
Transmitter: Approx. 2-mi. NNW of Taconite, MN.
Equipment: Television Technology transmitter; Bogner antenna.
Began Operation: November 1, 1982.
Represented (sales): Blair Television.
Represented (engineering): A. D. Ring & Assoc., P.C.
Represented (legal): Wilkinson, Barker, Knauer & Quinn.
Personnel: Jane Boler, general manager.
Note: Operating as a translator; primary station KVRN, Fargo, ND.
- * **Granite Falls**—K16CP, Minnesota Valley TV Improvement.
Technical facilities: 100-w TPO, 1.67-kw ERP, 312-ft. above ground, 1325-ft. above sea level, lat. 44° 48' 17", long. 95° 34' 49".
Transmitter: 1.5-mi. WSW of Granite Falls.
- * **Granite Falls**—K18DI, Minnesota Valley TV Improvement.
Technical facilities: 100-w TPO, 1.67-kw ERP, 312-ft. above ground, 1325-ft. above sea level, lat. 44° 48' 17", long. 95° 34' 49".
Transmitter: 1.5-mi. WSW of Granite Falls.
- * **Granite Falls**—K22DO, Minnesota Valley TV Improvement.
Technical facilities: 100-w TPO, 1.65-kw ERP, 312-ft. above ground, 1325-ft. above sea level, lat. 44° 48' 17", long. 95° 34' 49".
Transmitter: 1.5-mi. WSW of Granite Falls.
- * **Granite Falls**—K24CS, Minnesota Valley TV Improvement.
Technical facilities: 100-w TPO, 1.65-kw ERP, 312-ft. above ground, 1325-ft. above sea level, lat. 44° 48' 17", long. 95° 34' 49".
Transmitter: 1.5-mi. WSW of Granite Falls.
- * **Granite Falls**—K26DG, Minnesota Valley TV Improvement.
Technical facilities: 100-w TPO, 1.65-kw ERP, 312-ft. above ground, 1325-ft. above sea level, lat. 44° 48' 17", long. 95° 34' 49".
Transmitter: 1.5-mi. WSW of Granite Falls.
- * **International Falls**—K20BA, Mountain TV Network Inc.
Technical facilities: 0.58-kw ERP, lat. 48° 31' 48", long. 93° 28' 16".
Transmitter: 5-mi. SSW of International Falls.
- * **International Falls**—K26BX, Mountain TV Network Inc.
Technical facilities: 100-w TPO, 0.6-kw ERP, 148-ft. above ground, 1345-ft. above sea level, lat. 48° 31' 48", long. 93° 28' 16".
Requests modification of CP for change to 31.1-kw ERP, 1742-ft. above sea level. BMTTL-890310XQ.
Transmitter: 5-mi. SSW of International Falls.
- Minneapolis**—K07UI, White Sage Bcstg. Co.
Technical facilities: 7-w TPD, 0.035-kw ERP, 801-ft. above ground, 1657-ft. above sea level, lat. 44° 58' 34", long. 93° 16' 20".
Transmitter: IDS Center, Nicollet Mall & 7th St., Minneapolis.
- Minneapolis**—K13UT, Channel America LPTV Holdings Inc.
Technical facilities: 0.11-kw ERP, lat. 44° 58' 25", long. 93° 16' 13".
Transmitter: 222 S. 9th St., Minneapolis.
- * **Minneapolis**—K35CY, Ronald L. Kniffin.
Technical facilities: 1000-w TPO, 7.26-kw ERP, 830-ft. above ground, 1683-ft. above sea level, lat. 44° 58' 34", long. 93° 16' 20".
Transmitter: IDS Bldg., 88 S. 8th St., Minneapolis.
- Minneapolis**—W62BD, Domsat of Minnesota Inc.
Technical facilities: 9.24-kw ERP, lat. 45° 03' 30", long. 93° 07' 27".
- * **Minneapolis**—K66DT, Baby Boom Bcstg. Co.
Technical facilities: 400-w TPO, 1.81-kw ERP, 801-ft. above ground, 1654-ft. above sea level, lat. 44° 58' 34", long. 93° 16' 20".
Transmitter: IDS Center, 7th & Nicollet Mall.
- Minneapolis-St. Paul**—K58BS, Trinity Bcstg. Network Inc. Phone: 714-832-2950.
Technical facilities: 625-w TPO, 7.5-kw ERP, 787-ft. above ground, 1640-ft. above sea level, lat. 44° 58' 32", long. 93° 16' 18".
Holds CP for change to 8.5-kw ERP.
Transmitter: Atop IDS Bldg.
- New Ulm**—K22AE, Ogden Broadcasting of Minnesota. Phone: 507-359-2911.
Studio: 303 N. Minnesota St., New Ulm, MN 56073.
Technical facilities: 1.02-kw ERP, 400-ft. above ground, 1220-ft. above sea level, lat. 44° 15' 56", long. 94° 25' 52".
Transmitter: Intersection of Hwys. 15 & 68, New Ulm.
Equipment: Acrodyne transmitter; Bogner antenna.
Began Operation: January 1, 1983.
Locally originated programming: Classified advertising; local special events; documentaries; educational; farm information; news; wire service news; religious; weather.
Satellite programming: Religious; Trinity Bcstg. Network.
Advertising: Yes. Rates: \$60.00/Hour.
Personnel: Bruce Fenske, station manager.
- Olivia**—K31CG, Renville County TV Corp.
Technical facilities: 100-w TPO, 1.04-kw ERP, 384-ft. above ground, 1483-ft. above sea level, lat. 44° 45' 50", long. 94° 52' 10".
Transmitter: 1-mi. ESE of Bird Island.
- Olivia**—K33CT, Renville County TV Corp.
Technical facilities: 100-w TPO, 1.04-kw ERP, 384-ft. above ground, 1483-ft. above sea level, lat. 44° 45' 50", long. 94° 52' 10".
Transmitter: 1-mi. ESE of Bird Island, MN.
- * **Ortonville**—K35CA, Kaercher Publications Inc.
Technical facilities: 1000-w TPO, 9.18-kw ERP, 95-ft. above ground, 1096-ft. above sea level, lat. 45° 18' 50", long. 96° 27' 01".
Transmitter: 1-mi. W of center of Ortonville.

- Park Rapids**—K05IV, Red River Broadcast Corp. Phone: 701-277-1515.
Studio: See KVRN, Fargo, ND.
Technical facilities: 10-w TPO, 0.019-kw ERP, 312-ft. above ground, 1775-ft. above sea level, lat. 46° 59' 06", long. 95° 06' 17".
Transmitter: Junction of County Rd. 32 & Minnesota State Hwy. 71, Park Rapids.
Equipment: Television Technology transmitter; Scala antenna.
Began Operation: August 15, 1989.
Personnel: Jane Boler, general manager.
Note: Operating as a translator; primary station KVRN, Fargo, ND.
- ★ **Redwood**—K25DN, Redwood TV Improvement.
Technical facilities: 100-w TPO, 1.54-kw ERP, 302-ft. above ground, 1306-ft. above sea level, lat. 44° 33' 15", long. 94° 58' 02".
Transmitter: E of Morton, Redwood Falls.
- Redwood Falls**—K15CE, Redwood TV Improvement Corp.
Technical facilities: 100-w TPO, 0.768-kw ERP, 351-ft. above ground, 1355-ft. above sea level, lat. 44° 33' 15", long. 94° 58' 02".
Transmitter: 0.5-mi. E of Morton.
- Redwood Falls**—K17BV, Redwood TV Improvement Corp.
Technical facilities: 100-w TPO, 0.768-kw ERP, 351-ft. above ground, 1355-ft. above sea level, lat. 44° 33' 15", long. 94° 58' 02".
Transmitter: 0.5-mi. E of Morton.
Note: Operating as a translator; primary station K1TN, Minneapolis-St. Paul, MN.
- ★ **Redwood Falls**—K21DJ, Redwood TV Improvement.
Technical facilities: 100-w TPO, 1.54-kw ERP, 302-ft. above ground, 1306-ft. above sea level, lat. 44° 33' 15", long. 94° 58' 02".
Transmitter: 0.5-mi. E of Morton, Redwood Falls.
- ★ **Redwood Falls**—K34DB, Redwood TV Improvement Corp.
Technical facilities: 100-w TPO, 0.745-kw ERP, 351-ft. above ground, 1355-ft. above sea level, lat. 44° 33' 15", long. 94° 58' 02".
Transmitter: 0.5-mi. E of Morton.
- Redwood Falls**—K39CH, Redwood TV Improvement.
Technical facilities: 100-w TPO, 0.723-kw ERP, 328-ft. above ground, 1332-ft. above sea level, lat. 44° 33' 15", long. 94° 58' 02".
Transmitter: 0.5-mi. E of Morton.
- Rochester**—K60DS, Trinity Bcstg. Network Inc. Phone: 714-832-2950.
Technical facilities: 1000-w TPO, 18.6-kw ERP, 528-ft. above ground, 1785-ft. above sea level, lat. 44° 02' 32", long. 92° 20' 26".
Transmitter: County Rd. 119, 5-mi. E of Rochester.
- ★ **St. Cloud**—K13VS, Community Communications.
Technical facilities: 10-w TPO, 0.156-kw ERP, 266-ft. above ground, 1362-ft. above sea level, lat. 45° 37' 57", long. 94° 10' 26".
Transmitter: 1-10, 0.8-mi. N of Sartell.
- St. Cloud**—K19BG, Trinity Bcstg. Network Inc. Phone: 714-832-2950.
Technical facilities: 100-w TPO, lat. 45° 31' 00", long. 94° 13' 54".
Began Operation: October 1, 1987.
- Satellite programming: Trinity Bcstg. Network.
- ★ **St. James**—K16CG, Watonwan TV Improvement Assn.
Technical facilities: 1000-w TPO, 0.91-kw ERP, 371-ft. above ground, 1401-ft. above sea level, lat. 44° 06' 28", long. 94° 35' 55".
Transmitter: 1.9-mi. E of Godahl.
- ★ **St. James**—K21DG, Watonwan TV Improvement Assn.
Technical facilities: 100-w TPO, 1.1-kw ERP, 200-ft. above ground, 1234-ft. above sea level, lat. 44° 06' 28", long. 94° 35' 55".
Transmitter: 2-mi. E of Godahl.
- ★ **St. James**—K24CP, Watonwan TV Improvement Assn.
Technical facilities: 100-w TPO, 0.91-kw ERP, 371-ft. above ground, 1401-ft. above sea level, lat. 44° 06' 28", long. 94° 35' 55".
Transmitter: 2-mi. E of Godahl.
- St. James**—K26CS, Watonwan TV Improvement Assn.
Technical facilities: 100-w TPO, 0.868-kw ERP, 400-ft. above ground, 1430-ft. above sea level, lat. 44° 06' 28", long. 94° 35' 55".
Transmitter: 2-mi. E of Godahl.
- St. James**—K38CD, Watonwan TV Improvement Assn.
Technical facilities: 100-w TPO, 1.63-kw ERP, 594-ft. above ground, 1627-ft. above sea level, lat. 44° 06' 28", long. 94° 35' 55".
Transmitter: 2-mi. E of Godahl.
- St. James**—K40BU, Watonwan TV Improvement Assn.
Technical facilities: 100-w TPO, 1.63-kw ERP, 594-ft. above ground, 1627-ft. above sea level, lat. 44° 06' 28", long. 94° 35' 55".
Transmitter: 2-mi. E of Godahl.
- St. James**—K42AV, Watonwan TV Improvement Assn. Phone: 507-375-3007.
Technical facilities: 100-w TPO, 1.57-kw ERP, 612-ft. above ground, 1627-ft. above sea level, lat. 44° 06' 28", long. 94° 35' 55".
Transmitter: 2-mi. E of Godahl, MN.
Began Operation: January 1, 1985.
Note: Currently operating as a translator; primary station K1TN, Minneapolis-St. Paul, MN.
- St. Paul**—K53CH, Catholic Views Bcstg.
Technical facilities: 185-w TPO, 1.8-kw ERP, 794-ft. above ground, 1650-ft. above sea level, lat. 44° 58' 33", long. 93° 16' 18".
Transmitter: 80 S. Eighth St., Minneapolis.
- ★ **Shakopee**—K67EJ, G-F-I Bcstg. Inc.
Technical facilities: 100-w TPO, 1.67-kw ERP, 171-ft. above ground, 892-ft. above sea level, lat. 44° 48' 26", long. 93° 33' 25".
Transmitter: 1.86-mi. WNW of Shakopee on Interstate 212.
- ★ **Spring Lake Park**—K64DP, Mark Denyes.
Technical facilities: 100-w TPO, 1.01-kw ERP, 210-ft. above ground, 1073-ft. above sea level, lat. 45° 06' 33", long. 93° 15' 40".
Transmitter: 777 University Ave. NE.
- ★ **Thief River Falls**—K16CI, Hubbard Bcstg. Inc.
Technical facilities: 1000-w TPO, 18.8-kw ERP, 564-ft. above ground, 1467-ft. above sea level, lat. 47° 58' 38", long. 96° 36' 32".
- Transmitter: 1.5-mi. E of U.S. Rte. 75, 1.2-mi. ENE of Euclid.
- ★ **Willmar**—K13UP, Lidia Rodriguez.
Technical facilities: 0.106-kw ERP, lat. 45° 10' 32", long. 95° 01' 31".
- Willmar**—K27CK, West Central Christian Communications Inc. Phone: 612-235-2200. Fax: 612-235-3837.
Technical facilities: 100-w TPO, 0.98-kw ERP, 499-ft. above ground, 1672-ft. above sea level, lat. 45° 09' 58", long. 95° 02' 41".
Transmitter: 3.5-mi. N of Willmar.
Began Operation: May 1, 1989.
Locally originated programming: Religious.
Satellite programming: Trinity Bcstg. Network.
- ★ **Willmar**—K34DG, UHF Television Inc.
Technical facilities: 100-w TPO, 1.4-kw ERP, 482-ft. above ground, 1673-ft. above sea level, lat. 45° 19' 58", long. 95° 02' 41".
Transmitter: 3.5-mi. N of Willmar.
- ★ **Willmar**—K38CV, UHF TV Inc.
Technical facilities: 100-w TPO, 1.4-kw ERP, 482-ft. above ground, 1673-ft. above sea level, lat. 45° 09' 58", long. 95° 02' 41".
Transmitter: 3.5-mi. N of Willmar.
- ★ **Willmar**—K62DT, UHF Television Inc.
Technical facilities: 100-w TPO, 0.728-kw ERP, 482-ft. above ground, 1673-ft. above sea level, lat. 45° 09' 58", long. 95° 02' 41".
Transmitter: 3.5-mi. N of Willmar.
- Willmar**—K66DN, UHF Television Inc.
Technical facilities: 100-w TPO, 0.728-kw ERP, 486-ft. above ground, 1673-ft. above sea level, lat. 45° 09' 58", long. 95° 02' 41".
Requests modification of CP for change to 0.672-kw ERP, 1645-ft. above sea level. BMTPL-8904171A.
Transmitter: 3.4-mi. N of Willmar.
- ★ **Worthington**—K07TY, Nobles Bcstg. Co.
Technical facilities: 100-w TPO, 0.18-kw ERP, 591-ft. above ground, 2310-ft. above sea level, lat. 43° 37' 48", long. 95° 40' 41".
Transmitter: 4.5-mi. W of Worthington & 1-mi. S of Hwy.
- ★ **Worthington**—K29BG, Worthington Daily Globe.
Technical facilities: 13.6-kw ERP, lat. 43° 37' 48", long. 95° 40' 32".
Transmitter: 4.5-mi. W of Worthington.
- ★ **Worthington**—K45BQ, Mountain TV Network Inc.
Technical facilities: 0.73-kw ERP, lat. 43° 40' 15", long. 95° 38' 27".
Transmitter: 2-mi. NW of Worthington.
- Satellite programming: Trinity Bcstg. Network.
Represented (legal): May & Dunne.
- ★ **Biloxi**—W51BF, Russell Communications.
Technical facilities: 100-w TPO, 2.3-kw ERP, 98-ft. above ground, 115-ft. above sea level, lat. 30° 23' 41", long. 88° 53' 33".
Transmitter: Buena Vista Hotel, Biloxi.
- Booneville**—W53AF, Unity Bcstg. Inc.
Phones: 601-728-3053; 601-728-6492.
Studio: 406 N. Third St., Booneville, MS.
Technical facilities: 0.643-kw ERP, lat. 34° 38' 15", long. 88° 34' 45".
Holds CP for change to 1000-w TPO, 4.78-kw ERP, 308-ft. above ground, 801-ft. above sea level, lat. 34° 39' 47", long. 88° 34' 06".
Transmitter: 406 N. Third St., Booneville. BPTTL-8910207QV.
Locally originated programming: Music; music video clips; religious; talent shows; talk shows.
Planned locally originated programming: Locally produced news.
Satellite programming: 700 Club; Trinity Bcstg. Network.
Advertising: Yes.
Represented (sales): Dean Davis.
Represented (engineering): Donald Frank.
Personnel: Leland Owens, president.
- ★ **Brookhaven**—W54BC, Southwest Publishers Inc.
Technical facilities: 1000-w TPO, 16.5-kw ERP, 144-ft. above ground, 614-ft. above sea level, lat. 31° 31' 55", long. 90° 28' 40".
Transmitter: 4-mi. SW of Brookhaven.
- Bruce**—W07BN, Bruce Independent TV Inc. Phone: 601-983-2801.
Technical facilities: 100-w TPO, 0.154-kw ERP, 210-ft. above ground, 620-ft. above sea level, lat. 34° 01' 29", long. 89° 21' 10".
Requests CP for change to 0.27-kw ERP, 2024-ft. above sea level. BPTVL-890310U3.
Transmitter: 0.25-mi. N of intersection of Hwys. 9 & 9 West.
Equipment: Emcee transmitter; Scala antenna.
Began Operation: November 15, 1982.
Locally originated programming: News.
Advertising: Yes. Rates: \$20.00/30 Sec.; \$100.00/Hour.
Personnel: William Morgan, station manager.
- Clarksdale**—W31AG, Trinity Bcstg. Network Inc. Phone: 714-832-2950.
Technical facilities: 1000-w TPO, 13.5-kw ERP, lat. 34° 09' 22", long. 90° 37' 52".
Began Operation: July 1, 1988.
Satellite programming: Trinity Bcstg. Network.
- Cleveland**—W08CQ, David Ellington.
Technical facilities: 8.00-w TPO, 0.021-kw ERP, 371-ft. above ground, 230-ft. above sea level, lat. 33° 45' 31", long. 90° 43' 26".
Transmitter: Between Bayou & Rosemary Rds., Cleveland.
- Columbus**—W25AD, Trinity Bcstg. Network Inc. Phone: 714-832-2950.
Technical facilities: 1000-w TPO, 8.75-kw ERP, 420-ft. above ground, 665-ft. above sea level, lat. 33° 33' 00", long. 88° 26' 25".
Transmitter: 0.5-mi. W of Hwy. 45, 1-mi. N of Columbus.
Equipment: Scala antenna.
Began Operation: July 13, 1986.
Satellite programming: Trinity Bcstg. Network.

Low Power TV Stations—Mississippi

- * Columbus—W48AM**, Video Marketing Network Inc. Phone: 800-444-9233. Fax: 813-923-3733. Studio: 2477 Stickney Point Rd., No. 319B, Sarasota, FL 34231. Technical facilities: 1000-w TPO, 5.5-kw ERP, 341-ft. above ground, 666-ft. above sea level, lat. 33° 33' 00", long. 88° 26' 25". Transmitter: 0.05-mi. off Hwy. 45 N, 1-mi. N of Columbus city limits. Advertising: Planned. Personnel: Elizabeth Nierengarten, senior vice president.
- Grenada—W22AS**, William E. Morgan. Technical facilities: 100-w TPO, 1.15-kw ERP, 125-ft. above ground, 387-ft. above sea level, lat. 33° 46' 39", long. 89° 46' 49". Transmitter: 0.24-mi. E of Grenada on Hwy. 8, Grenada.
- * Grenada—W25BA**, Morgan D. Hardy. Technical facilities: 1000-w TPO, 27.8-kw ERP, 243-ft. above ground, 525-ft. above sea level, lat. 33° 47' 03", long. 89° 50' 35". Transmitter: 0.18-mi. SW from intersection of Hwys. 8 & 55.
- * Grenada—W66BE**, The New York Times Bcstg. Service Inc. Technical facilities: 1000-w TPO, 14.5-kw ERP, 377-ft. above ground, 715-ft. above sea level, lat. 33° 46' 33", long. 89° 49' 10". Transmitter: 0.4-mi. NW of intersection of State Rte. 33 & Govan St., Grenada.
- Jackson—W08CU**, Video Jukebox Network Inc. Technical facilities: 10-w TPO, 0.91-kw ERP, 1007-ft. above ground, 1348-ft. above sea level, lat. 32° 16' 53", long. 90° 17' 41". Transmitter: Off Maddox Rd., N of Hwy. 16.
- Jackson—W10BD**, Great Oaks Bcstg. Corp. Technical facilities: 10-w TPO, 0.048-kw ERP, 249-ft. above ground, 555-ft. above sea level, lat. 32° 17' 58", long. 90° 11' 22". Transmitter: 206 Pearl St., Jackson. Equipment: Scala antenna. Locally originated programming: Religious.
- * Jackson—W46BN**, American Christian Television System. Technical facilities: 1000-w TPO, 7.28-kw ERP, 272-ft. above ground, 541-ft. above sea level, lat. 32° 18' 11", long. 90° 11' 22". Transmitter: Standard Life Bldg., 127 Roach St.
- * Jackson—W58BD**, Residential Entertainment Inc. Technical facilities: 1000-w TPO, 9.95-kw ERP, 230-ft. above ground, 518-ft. above sea level, lat. 32° 18' 01", long. 90° 11' 03". Transmitter: 248 E. Capitol St., Jackson.
- Jackson—W64BB**, Sur Este Bcstg. Corp. Technical facilities: 1000-w TPO, 5.2-kw ERP, 610-ft. above ground, 1020-ft. above sea level, lat. 32° 16' 00", long. 90° 16' 59". Transmitter: 140 Rebel Circle.
- * Jackson—W67CG**, Broadcast Data Corp. Technical facilities: 1000-w TPO, 21.1-kw ERP, 226-ft. above ground, 499-ft. above sea level, lat. 32° 18' 01", long. 90° 11' 07". Transmitter: Deposit Guaranty Bank Bldg., Jackson.
- McComb—W36AC**, Commonwealth Venture Systems Inc. Phone: 601-684-4487. Fax: 601-684-0836. Studio: Enterprise Journal Bldg., McComb, MS 39648. Technical facilities: 500-w TPO, 12.767-kw ERP, 500-ft. above ground, 940-ft. above sea level, lat. 31° 16' 50", long. 90° 27' 05". Holds CP for change to 330-w TPO, 8-kw ERP. BMMPTL-JA0702VP. Transmitter: 2.73-mi. N of city antenna at 30°T from McComb. Equipment: Television Technology transmitter; Bogner antenna. Satellite earth stations: Scientific-Antiana, 3-meter. Began Operation: May 1, 1984. Locally originated programming: Children's programming; community programming; local special events; health; news; locally produced news; character generated news; public affairs; religious; specials; state university sports; high school sports; talk shows. Planned locally originated programming: Classified advertising. Satellite programming: Hit Video USA; INN; FamilyNet; movies; news; RFD-TV; sports; syndicated programming. Planned satellite programming: Biznet. Advertising: Yes. Rates: \$20.00/30 Sec.; \$35.00/Min.; \$400.00/Hour. Personnel: Virgil S. Dunagin, general manager; Robert W. Hamilton, station manager; Rick Young, engineer; Ken Habig, news director.
- * Natchez—W23CV**, Black Media Assoc. Technical facilities: 1000-w TPO, 50.6-kw ERP, 384-ft. above ground, 623-ft. above sea level, lat. 31° 26' 05", long. 91° 14' 14". Transmitter: 10-mi. SE of Natchez Airport, Turkey Creek, Natchez.
- Natchez—W26AW**, Free State Bcstg. Inc. Technical facilities: 0.739-kw ERP, lat. 31° 33' 24", long. 91° 23' 00".
- * Natchez—W42AY**, Russell Communications. Technical facilities: 1000-w TPO, 89.4-kw ERP, 679-ft. above ground, 1650-ft. above sea level, lat. 31° 26' 05", long. 91° 14' 14". Transmitter: Approx. 3-mi. NE of Kingston.
- Natchez—W58BD**, Black Media Assoc. Technical facilities: 1000-w TPO, 27.1-kw ERP, 331-ft. above ground, 591-ft. above sea level, lat. 31° 27' 48", long. 91° 22' 48". Transmitter: 3.1-mi. N of U.S. 61 at Robins Bayou Crossing, Cloverdale.
- * Oxford—W51AZ**, The Oxford Eagle Inc. Technical facilities: 1000-w TPO, 34.9-kw ERP, 190-ft. above ground, 617-ft. above sea level, lat. 34° 22' 00", long. 89° 42' 24". Transmitter: 10.6-mi. W of city center at 270°T, 1-mi. E of county line, N of Hwy. 6.
- Pascagoula—W46AV**, Trinity Bcstg. Network. Phone: 714-731-9142. Technical facilities: 1000-w TPO, 10.3-kw ERP, 213-ft. above ground, 233-ft. above sea level, lat. 30° 24' 08", long. 88° 31' 56". Requests modification of CP for change to lat. 30° 26' 54", long. 88° 33' 05". Transmitter: WGUD-FM transmitter site. BMMPTL-890310W3. Transmitter: SE section of city limits.
- * Philadelphia—W20AQ**, Morgan D. Hardy. Technical facilities: 1000-w TPO, 13.3-kw ERP, 89-ft. above ground, 600-ft. above sea level, lat. 32° 46' 16", long. 89° 06' 37". Transmitter: Myrtle St. & Byrd Ave., Philadelphia.
- * Starkville—W05BV**, First United Methodist Church. Technical facilities: 10-w TPO, 0.066-kw ERP, 141-ft. above ground, 531-ft. above sea level, lat. 33° 27' 47", long. 88° 49' 01". Transmitter: Wilson at Lapkin St., Starkville.
- * Tupelo—W07CK**, Snyder Bcstg. Technical facilities: 10-w TPO, 0.055-kw ERP, 161-ft. above ground, 472-ft. above sea level, lat. 34° 12' 41", long. 88° 43' 06". Transmitter: 0.5-mi. E. on Mattox Rd.
- * Tupelo—W56CB**, Residential Entertainment Inc. Technical facilities: 1000-w TPO, 9.95-kw ERP, 36-ft. above ground, 315-ft. above sea level, lat. 34° 15' 22", long. 88° 42' 20". Transmitter: Bolton Bldg., 206 S. Broadway, Tupelo.
- Webb—W11BU**, David Ellington. Phone: 601-375-9212. Studio: 307 John St., Webb, MS 38966. Technical facilities: 10-w TPO, 0.028-kw ERP, 184-ft. above ground, 335-ft. above sea level, lat. 33° 56' 38", long. 90° 20' 40". Transmitter: 307 John St., Webb. Equipment: Television Technology transmitter; Scala antenna. Began Operation: October 1, 1988. Planned locally originated programming: Classified advertising; community programming; local special events; ethnic; farm information; health; music; music video clips; character generated news; religious; hunting & fishing show; state university sports; talk shows. Planned satellite programming: ACTS; Hit Video USA; INN. Advertising: Planned. Rates: \$7.00/30 sec. Personnel: David Ellington, operator.
- Transmitter: 0.19-mi. NE of intersection of Hwy. 7 & County Lake Rd.
- * Camdenon—K54CS**, Camdenon Bcst. Group Inc. Technical facilities: 1000-w TPO, 6.27-kw ERP, 331-ft. above ground, 1326-ft. above sea level, lat. 38° 01' 13", long. 92° 45' 27". Transmitter: 0.19-mi. NE of intersection of Hwy. 7 & County Lake Rd.
- Cameron—K35CO**, Communication Systems Assoc. Inc. Technical facilities: 100-w TPO, 1.14-kw ERP, 194-ft. above ground, 1132-ft. above sea level, lat. 39° 44' 55", long. 94° 14' 53". Transmitter: 920 Ashland Dr., Cameron.
- * Cape Girardeau—K14HS**, Calvary Temple Church Inc. Technical facilities: 1000-w TPO, 26.4-kw ERP, 151-ft. above ground, 866-ft. above sea level, lat. 37° 22' 16", long. 89° 31' 52". Transmitter: 0.7-mi. S of Bainbridge Rd.
- Cape Girardeau—K45CA**, Calvary Temple Church Inc. Technical facilities: 1000-w TPO, 16.9-kw ERP, 200-ft. above ground, 915-ft. above sea level, lat. 37° 22' 16", long. 89° 31' 52". Transmitter: 0.68-mi. S of Bainbridge Rd., approx. 4-mi. N of Cape Girardeau.
- * Cape Girardeau—K47CM**, Calvary Temple Church Inc. Technical facilities: 1000-w TPO, 17.3-kw ERP, 773-ft. above ground, 890-ft. above sea level, lat. 37° 22' 16", long. 89° 31' 52". Transmitter: 0.7-mi. S of Bainbridge Rd., 4-mi. N of Cape Girardeau.
- * Carthage-Joplin—K09VM**, Gary M. & Deborah R. Kenny. Technical facilities: 9-w TPO, 0.046-kw ERP, 381-ft. above ground, 1440-ft. above sea level, lat. 37° 06' 11", long. 94° 24' 11". Transmitter: E of Taylor Rd., 0.3-mi. N of Newman Rd. Extension, Jackson.
- * Columbia—K02NQ**, Raymond A. Karpowicz. Technical facilities: 10-w TPO, 0.02-kw ERP, 95-ft. above ground, 837-ft. above sea level, lat. 38° 57' 03", long. 92° 19' 43". Transmitter: 23 S. Eighth St., Columbia.
- * Columbia—K11SN**, Richard E. Koenig. Phones: 314-874-5886; 314-442-1111. Fax: 314-442-1198. Studio: 405 Business Loop 70 E, Columbia, MO 65201. Technical facilities: 10-w TPO, 0.177-kw ERP, 200-ft. above ground, 945-ft. above sea level, lat. 38° 57' 54", long. 92° 19' 54". Transmitter: 405 Business Loop 70 E, Columbia, MO 65201. Equipment: Acrodyne transmitter; Scala antenna. Satellite earth station: Satellite Technology, 4-meter. Scheduled to begin operation: October 1, 1990.
- Columbia—K56AU**, Trinity Bcstg. Network Inc. Phone: 714-832-2950. Technical facilities: 1.00-w TPO, 9.1-kw ERP, 260-ft. above ground, 1014-ft. above sea level, lat. 38° 56' 47", long. 92° 19' 18". Requests CP for change to 1000-w TPO, 1.14-kw ERP, 180-ft. above ground, 899-ft. above sea level, lat. 38° 57' 03", long. 92° 19' 43". Transmitter: to

- 0.01-mi. S of intersection of 8th St. & State Rd. BMTTL-8807291R.
Equipment: ITS transmitter.
Began Operation: January 1, 1986.
Satellite programming: Trinity Bcstg. Network.
Note: Licensed as a translator.
- ★ **Columbia**—K58DT, Howard Wapner.
Technical facilities: 1000-w TPO, 10.5-kw ERP, 174-ft. above ground, 919-ft. above sea level, lat. 38° 57' 52", long. 92° 18' 26".
Transmitter: 1911 Hwy. 70 E, Columbia.
- ★ **Jefferson City**—K11TB, Raymond A. Karpowicz.
Technical facilities: 100-w TPO, 0.015-kw ERP, 322-ft. above ground, 997-ft. above sea level, lat. 38° 33' 50", long. 92° 11' 21".
Transmitter: 3109 S. Ten Mile Rd., Jefferson City.
- Joplin**—K57DR, Board of Regents, Missouri Southern State. Phone: 417-625-9375.
Studio: Newman and Duquesne Roads, Joplin, MO 64801.
Technical facilities: 507-w TPO, 4.2-kw ERP, 125-ft. above ground, 1116-ft. above sea level, lat. 37° 05' 16", long. 94° 30' 48".
Transmitter: Atop the Mercantile Bank Bldg. at 4th St. Joplin.
Equipment: Acrodyne transmitter; Scala antenna.
Satellite earth station: DX Engineering, 5-meter.
Began Operation: January 1, 1988.
Locally originated programming: Art profiles; community programming; city council meetings; local special events; documentaries; educational; college courses; exercise; foreign language programming; music; music video clips; character generated news; public affairs; sports; state university sports; talk shows.
Satellite programming: Biznet; Learning Channel; sports.
Personnel: Richard W. Massa, executive manager; Dominic G. Caristi, general manager; Judy Stiles, director of community affairs; Morris Sweet, chief engineer.
- ★ **Joplin-Carthage**—K46CZ, Gary M. & Deborah R. Kenny.
Technical facilities: 1000-w TPO, 7.3-kw ERP, 381-ft. above ground, 1440-ft. above sea level, lat. 37° 06' 11", long. 94° 24' 11".
Transmitter: E of Taylor Rd., 0.3-mi. N of Newman Rd. extension, Jackson.
- ★ **Kansas City**—K26CR, Janet Jacobsen.
Technical facilities: 1.28-kw ERP, lat. 39° 06' 12", long. 94° 34' 57".
Requests modification of CP for change to 21.2-kw ERP, 636-ft. above ground, 1509-ft. above sea level, lat. 39° 05' 58", long. 94° 34' 57". Transmitter: One Kansas City Place, Kansas City.
- ★ **Kennett-Malden**—K42CV, Robert W. Sudbrink.
Technical facilities: 1000-w TPO, 43.3-kw ERP, 265-ft. above ground, 535-ft. above sea level, lat. 36° 19' 47", long. 90° 06' 58".
Transmitter: 1-mi. SW of Caryville, near Piggott.
- ★ **Lebanon**—K59DK, Lebanon Acts.
Technical facilities: 1000-w TPO, 8.4-kw ERP, 351-ft. above ground, 1598-ft. above sea level, lat. 37° 40' 40", long. 92° 41' 16".
Transmitter: Radio Park on New Buffalo Rd., Lebanon.
- ★ **Lebanon**—K61EE, Lebanon Acts.
Technical facilities: 1000-w TPO, 8.4-kw ERP, 351-ft. above ground, 1601-ft. above sea level, lat. 37° 40' 40", long. 92° 41' 16".
Transmitter: Radio Park on New Buffalo Rd.
- ★ **Monett**—K38DD, Peggy L. Davis & Deborah R. Kenny.
Technical facilities: 100-w TPO, 0.858-kw ERP, 200-ft. above ground, 1558-ft. above sea level, lat. 36° 56' 15", long. 93° 55' 30".
Transmitter: County Rd. 37 at northern city limits, Monett.
- Neosho**—K32CL, Gary M. Kenny. Phone: 417-451-6150.
Studio: Rte. 8.
Technical facilities: 100-w TPO, 3.96-kw ERP, 151-ft. above ground, 1375-ft. above sea level, lat. 36° 52' 38", long. 94° 24' 24".
Transmitter: Rte. 8.
Equipment: Emcee transmitter; Scala antenna.
Satellite earth station: M/A-Com.
Began Operation: March 25, 1989.
Locally originated programming: Religious.
Satellite programming: Trinity Bcstg. Network.
Advertising: Yes.
Personnel: Deborah Kenny, sales; Gary Kenny, engineering.
- ★ **Oaks**—K29CF, Triangle Television Co.
Technical facilities: 1000-w TPO, 12.7-kw ERP, 863-ft. above ground, 1749-ft. above sea level, lat. 39° 01' 19", long. 94° 30' 50".
Transmitter: 6309 E. 56th St., Kansas City.
- ★ **Poplar Bluff**—K34CD, CMM Inc.
Technical facilities: 1000-w TPO, 11.2-kw ERP, 535-ft. above ground, 1034-ft. above sea level, lat. 36° 48' 02", long. 90° 27' 03".
Transmitter: 4.2-mi. NW of center of Poplar Bluff.
- Poplar Bluff**—K39CP, Trinity Bcstg. Network Inc.
Technical facilities: 1000-w TPO, 19.8-kw ERP, 526-ft. above ground, 1014-ft. above sea level, lat. 36° 48' 02", long. 90° 27' 03".
Transmitter: 4.5-mi. NW of Poplar Bluff.
- ★ **Poplar Bluff**—K68DF, Robert W. Sudbrink.
Technical facilities: 1000-w TPO, 13.5-kw ERP, 502-ft. above ground, 928-ft. above sea level, lat. 36° 45' 46", long. 90° 26' 03".
Transmitter: 1.2-mi. W of Poplar Bluff.
- ★ **Potosi**—K51CT, Mountain TV Network Inc.
Technical facilities: 100-w TPO, 0.65-kw ERP, 98-ft. above ground, 1394-ft. above sea level, lat. 37° 51' 06", long. 90° 52' 17".
Transmitter: 7.5-mi. S of Potosi.
- ★ **Raytown**—K07UR, Triangle Television Co.
Technical facilities: 10-w TPO, 0.02-kw ERP, 863-ft. above ground, 1749-ft. above sea level, lat. 39° 01' 19", long. 94° 30' 50".
Transmitter: 6309 E. 56th St., Kansas City.
- Rolla**—K07SD, U. of Missouri, a Public Corp. Phones: 314-364-2468; 314-442-1122. Fax: 314-449-3435.
Studio: Hwy. 63 S, Columbia, MO 65201.
Technical facilities: 10-w TPO, 0.155-kw ERP, 145-ft. above ground, 1345-ft. above sea level, lat. 37° 57' 35", long. 91° 46' 19".
Requests CP for change to 0.832-kw ERP, 164-ft. above ground, 1329-ft. above sea level.
Transmitter: Thomas Jefferson Hall, 202 W. 18th St., Rolla.
Equipment: Television Technology transmitter; Scala antenna.
Began Operation: April 1, 1983.
Advertising: No.
Personnel: See KOMU-TV, Columbia, MO.
- Rolla**—K19AN, Russell Communications.
Technical facilities: 1.27-kw ERP, lat. 37° 57' 45", long. 91° 45' 46".
Began Operation: May 1, 1987.
- ★ **St. Ann**—K40CY, TV Interests Co.
Technical facilities: 1000-w TPO, 12.7-kw ERP, 853-ft. above ground, 1348-ft. above sea level, lat. 38° 34' 50", long. 90° 19' 45".
Transmitter: Kernick Seminary Grounds, Shrewsbury.
- St. Charles**—K34BR, Trinity Bcstg. Network. Phone: 714-832-2950. Fax: 714-730-3568
Technical facilities: 1000-w TPO, 8.4-kw ERP, 479-ft. above ground, 915-ft. above sea level, lat. 38° 45' 33", long. 90° 38' 18".
Transmitter: 4534 N. Lindberg St., near Cottleville.
Began operation: September 1, 1990.
Equipment: ITS transmitter; Scala antenna.
Satellite earth station: Scientific-Atlanta, 3.2-meter; Scientific-Atlanta receivers.
Locally originated programming: Children's programming; educational; game shows; health; religious; talk shows; variety shows.
Satellite programming: Trinity Bcstg. Network.
Represented (sales): Trinity Media.
Represented (legal): May & Dunne.
Represented (engineering): Smith & Postenko.
- St. Louis**—K07TV, Channel America LPTV Holdings Inc. Phone: 212-262-5353.
Technical facilities: 10-w TPO, 0.01-kw ERP, 404-ft. above ground, 912-ft. above sea level, lat. 38° 38' 10", long. 90° 20' 38".
Transmitter: 1034 S. Brentwood Blvd., Clayton.
- ★ **St. Louis**—K16BV, Jeff Jacobsen.
Technical facilities: 1.07-kw ERP, lat. 38° 37' 55", long. 90° 13' 59".
- ★ **St. Louis**—K18BT, Trinity Bcstg. Network.
Technical facilities: 1000-w TPO, 19.9-kw ERP, 561-ft. above ground, 1024-ft. above sea level, lat. 38° 37' 48", long. 90° 11' 26".
Requests modification of CP for change to 10.5-kw ERP, lat. 38° 34' 24", long. 90° 19' 30". Transmitter: KYKW(FM) tower, near St. Louis. BMTT-900620IG.
Transmitter: 2360 Hampton Ave., St. Louis.
- ★ **St. Louis**—K210D, Ken Jacobsen.
Technical facilities: 100-w TPO, 13.2-kw ERP, 762-ft. above ground, 761-ft. above sea level, lat. 38° 37' 55", long. 90° 13' 59".
Transmitter: 310 S. Grand Blvd., St. Louis.
- ★ **St. Louis**—K48DW, Sylvia Landin.
Technical facilities: 1000-w TPO, 29.3-kw ERP, 571-ft. above ground, 965-ft. above sea level, lat. 38° 45' 11", long. 90° 07' 09".
Transmitter: Old Acton Rd., Granite City.
- ★ **St. Louis**—K52AY, Flor De Rio Television Inc.
Technical facilities: 2.04-kw ERP, lat. 38° 37' 48", long. 90° 11' 26".
- St. Louis**—K56CA, Missouri Baptist College. Phone: 314-569-1190.
Technical facilities: 1000-w TPO, 12.5-kw ERP, 479-ft. above ground, 928-ft. above sea level, lat. 38° 37' 28", long. 90° 11' 26".
Transmitter: Laclede, 720 Olive. St. Louis.
Began Operation: September 24, 1986.
Locally originated programming: Religious. Planned locally originated programming: Talk shows.
Satellite programming: ACTS.
Represented (engineering): Television Engineering Corp.
Represented (legal): May & Dunne.
- ★ **St. Louis**—K58DH, Kurt J. Petersen.
Technical facilities: 1000-w TPO, 8.7-kw ERP, 797-ft. above ground, 1260-ft. above sea level, lat. 38° 24' 24", long. 90° 19' 30".
Transmitter: Resurrection Cemetery, 7555 MacKenzie Rd., Afton.
- ★ **St. Louis**—K64DT, Barbara Dilley.
Technical facilities: 1000-w TPO, 20.8-kw ERP, 420-ft. above ground, 883-ft. above sea level, lat. 38° 37' 42", long. 90° 11' 31".
Transmitter: 7th & Olive, St. Louis.
- ★ **St. Louis**—W66BN, EZ Communications Inc.
Technical facilities: 211-w TPO, 1.94-kw ERP, 951-ft. above ground, 1414-ft. above sea level, lat. 38° 34' 24", long. 90° 19' 30".
Transmitter: 7555 McKenzie Rd., St. Louis.
- ★ **St. Louis**—K69FN, Catholic Views Bcsts. Inc.
Technical facilities: 1000-w TPO, 7-kw ERP, 463-ft. above ground, 1240-ft. above sea level, lat. 38° 25' 01", long. 90° 25' 59".
Transmitter: 4800 Macha St., Imperial.
- ★ **St. Louis-Pine Lawn**—K13WA, Todd M. Cralley.
Technical facilities: 10-w TPO, 0.075-kw ERP, 262-ft. above ground, 761-ft. above sea level, lat. 38° 37' 55", long. 90° 13' 59".
Transmitter: 310 S. Grand Blvd., St. Louis.
- ★ **Springfield**—K15CZ, Nancy M. Kuni.
Technical facilities: 1000-w TPO, 23.7-kw ERP, 230-ft. above ground, 1581-ft. above sea level, lat. 37° 12' 06", long. 93° 14' 01".
Transmitter: 3000 E. Cherry St., Springfield.
- ★ **Springfield**—K43DG, Susan A. Lawrenson.
Technical facilities: 1000-w TPO, 22.4-kw ERP, 230-ft. above ground, 1581-ft. above sea level, lat. 37° 12' 06", long. 93° 14' 01".
Transmitter: 3000 E. Cherry St., Springfield.
- ★ **Springfield**—K49BM, Christian Life Center Inc.
Technical facilities: 8.7-kw ERP, lat. 37° 10' 16", long. 93° 19' 28".
- ★ **Springfield**—K52DH, Trinity Bcstg. Network Inc.
Technical facilities: 1000-w TPO, 8.6-kw ERP, 302-ft. above ground, 1696-ft. above sea level, lat. 37° 05' 17", long. 93° 10' 34".
Transmitter: County Line Rd., 0.9-mi. E of County Rd., 4.1-mi. NNE of Ozark.

Low Power TV Stations—Missouri

★ **Wardell-Kennett**—K02NM, Midsouth Bcstrs.
Technical facilities: 10-w TPO, 0.067-kw ERP, 141-ft. above ground, 400-ft. above sea level, lat. 36° 20' 40", long. 89° 52' 00".
Transmitter: Approx. 3-mi. SW of Wardell.

MONTANA

★ **Baker & rural Fallon County**—K38BS, Mountain TV Network Inc.
Technical facilities: 100-w TPO, 1.4-kw ERP, 95-ft. above ground, 3648-ft. above sea level, lat. 46° 10' 33", long. 104° 21' 16".
Transmitter: 13-mi. SSW of Baker.

★ **Belgrade**—K28DC, Telecrafter Bcstg. Corp.
Technical facilities: 100-w TPO, 0.609-kw ERP, 689-ft. above ground, 5673-ft. above sea level, lat. 45° 38' 15", long. 111° 16' 01".
Transmitter: 10.5-mi. SSE of Belgrade.

★ **Belgrade**—K36CN, Telecrafter Corp.
Technical facilities: 100-w TPO, 0.609-kw ERP, 689-ft. above ground, 5673-ft. above sea level, lat. 45° 38' 15", long. 111° 16' 01".
Transmitter: 10.5-mi. SSE of Belgrade.

Billings—K05HS, Yellowstone Valley Community TV.
Technical facilities: 0.06-kw ERP, lat. 45° 46' 35", long. 108° 35' 48".

Billings—K14AQ, Russell Communications.
Technical facilities: 1000-w TPO, 11.68-kw ERP, 324-ft. above ground, 3750-ft. above sea level, lat. 45° 45' 59", long. 108° 27' 19".
Transmitter: 6.5-mi. SSE of Billings.

Billings—K25BP, Bighorn Communications Inc. Phone: 406-652-4743. TWX: 621-4-9900. Fax: 406-652-6963.
Technical facilities: 100-w TPO, 1.16-kw ERP, 161-ft. above ground, 3809-ft. above sea level, lat. 45° 46' 04", long. 108° 27' 27".
Transmitter: 6.5-mi. SSE of Billings, MT.
Began Operation: May 19, 1975.
Advertising: No.

Personnel: Ray Moser, general manager; Dan Michael, general sales manager; Doug Rice, local sales manager; Ed Connors, production; J. R. Middleton, chief engineer; Johna Zinda, program director; Tracy Nelson, traffic; Steve Bruggeman, controller.

Birney—K57DF, Dull Knife Memorial College. Phone: 406-477-6215.
Technical facilities: 11.1-kw ERP, lat. 45° 33' 12", long. 106° 31' 16".

★ **Boulder**—K27CD, Boulder TV Translator Assn.
Technical facilities: 100-w TPO, 1.24-kw ERP, 49-ft. above ground, 5968-ft. above sea level, lat. 46° 15' 34", long. 112° 09' 08".
Transmitter: 2-mi. NE of Boulder.

★ **Bozeman**—K16CF, AER Productions.
Technical facilities: 1000-w TPO, 16.3-kw ERP, 148-ft. above ground, 5797-ft. above sea level, lat. 45° 41' 35", long. 110° 58' 50".

★ **Bozeman**—K20CQ, American Lo-Power TV Network Inc.
Technical facilities: 1000-w TPO, 3.67-kw ERP, 860-ft. above ground, 4836-ft.

above sea level, lat. 45° 41' 35", long. 110° 58' 50".

★ **Bozeman**—K26DE, KXLF Communications Inc.
Technical facilities: 1000-w TPO, 14.7-kw ERP, 59-ft. above ground, 5617-ft. above sea level, lat. 45° 41' 35", long. 110° 58' 50".
Transmitter: 2.9-mi. ENE of Bozeman.

★ **Bozeman**—K32CT, Kay Cee TV.
Technical facilities: 100-w TPO, 16.1-kw ERP, 148-ft. above ground, 5797-ft. above sea level, lat. 45° 41' 35", long. 110° 58' 50".

★ **Bozeman**—K42BZ, Eagle Communications. Phone: 406-586-0296.
Technical facilities: 1000-w TPO, 26.2-kw ERP, 30-ft. above ground, 6645-ft. above sea level, lat. 45° 40' 27", long. 110° 52' 05".
Transmitter: Story Hill, Bozeman.
Equipment: Acrodyne transmitter; Scala antenna.
Began Operation: January 1, 1990.

★ **Browning**—K55FE, Browning Public School.
Technical facilities: 100-w TPO, 1.02-kw ERP, 125-ft. above ground, 4495-ft. above sea level, lat. 48° 33' 26", long. 113° 00' 51".
Requests modification of CP for change to 1.028-kw ERP, 126-ft. above ground, 4497-ft. above sea level.
Transmitter: Atop the water tower in Browning.

★ **Choteau**—K21CR, Choteau School District No. 1.
Technical facilities: 100-w TPO, 1.71-kw ERP, 130-ft. above ground, 4409-ft. above sea level, lat. 47° 45' 22", long. 112° 09' 37".
Transmitter: Rattlesnake Butte, 2.6-mi. S of Choteau.

★ **Choteau**—K29BT, Mountain TV Network Inc.
Technical facilities: 100-w TPO, 1.35-kw ERP, 95-ft. above ground, 7766-ft. above sea level, lat. 47° 47' 17", long. 112° 41' 34".
Transmitter: 24-mi. WSW of Choteau.

★ **Choteau**—K35CD, Mountain TV Network Inc.
Technical facilities: 100-w TPO, 1.41-kw ERP, 95-ft. above ground, 7766-ft. above sea level, lat. 47° 47' 17", long. 112° 41' 34".
Transmitter: 24-mi. WSW of Choteau.

Circle—K14AG, Circle TV Booster Club Inc. Phone: 406-485-3550.

Technical facilities: 100-w TPO, 0.341-kw ERP, 42-ft. above ground, 3508-ft. above sea level, lat. 47° 16' 00", long. 105° 24' 55".
Transmitter: 13.5-mi. SE of Circle.
Note: Operating as a translator; primary station KWSE, Williston, ND.

★ **Colstrip**—K28CB, Colstrip Public Schools. Phones: 406-748-2920; 406-748-2271. Fax: 406-748-2268.
Studio: 5000 Pine Butte Drive, Colstrip, MT 59323.
Technical facilities: 100-w TPO, 1.24-kw ERP, 49-ft. above ground, 3251-ft. above sea level, lat. 45° 53' 42", long. 106° 37' 39".
Transmitter: 0.5-mi. N of Colstrip.
Scheduled to begin operation: November 1, 1990.
Satellite earth station: Andrew, 4.5-meter.
Planned locally originated programming:

Children's programming; community programming; local special events; educational.
Planned satellite programming: PBS.
Advertising: No.

★ **Conrad**—K36CE, Satellite Communications Corp.
Technical facilities: 1000-w TPO, 40.3-kw ERP, 141-ft. above ground, 3668-ft. above sea level, lat. 48° 18' 48", long. 111° 57' 38".
Transmitter: 9.5-mi. NW of city center at 357.12°T, 1-mi. W of 91, 0.25-mi. N Hwy. 216.

★ **Conrad**—K44CO, Satellite Communications Corp.
Technical facilities: 1000-w TPO, 39.4-kw ERP, 141-ft. above ground, 3671-ft. above sea level, lat. 48° 18' 48", long. 111° 57' 38".
Transmitter: 9.5-mi. NW of city center at 357.12°T, 1-mi. W of 91, 0.25-mi. N Hwy. 216.

★ **Cut Bank**—K32CF, Mountain TV Network.
Technical facilities: 100-w TPO, 1.38-kw ERP, 95-ft. above ground, 4222-ft. above sea level, lat. 48° 34' 32", long. 112° 13' 51".
Transmitter: 6-mi. SE of Cut Bank.

Darby—K21AN, Bitterroot Valley Public Television. Phone: 406-961-3692.
Studio: REC Building, Corvallis, MT.
Technical facilities: 1.15-kw ERP, lat. 46° 04' 02", long. 114° 12' 24".
Transmitter: Darby, MT.
Equipment: Television Technology transmitter; Scala antenna.
Began Operation: July 12, 1988.
Locally originated programming: Art profiles; community programming; documentaries; educational; music; news; locally produced news; public access; public affairs; specials; sports; high school sports.
Satellite programming: PBS.
Advertising: Yes. Rates: \$6.25/10 Sec.
Represented (legal): Schwartz, Woods & Miller.

★ **Dillon**—K32CU, Mountain TV Network Inc.
Technical facilities: 100-w TPO, 0.92-kw ERP, 98-ft. above ground, 8573-ft. above sea level, lat. 45° 00' 59", long. 112° 42' 59".
Transmitter: 13-mi. SSW of Dillon.

★ **Dillon**—K42CA, Mountain TV Network Inc.
Technical facilities: 100-w TPO, 0.95-kw ERP, 95-ft. above ground, 8573-ft. above sea level, lat. 45° 00' 59", long. 112° 42' 59".
Transmitter: 13-mi. SSW of Dillon.

★ **Emigrant**—K19CO, Paradise Valley TV Assn.
Technical facilities: 10-w TPO, 0.374-kw ERP, 16-ft. above ground, 5656-ft. above sea level, lat. 45° 20' 07", long. 110° 41' 22".
Transmitter: 4-mi. SE of Emigrant.

★ **Emigrant**—K27DL, Paradise Valley TV Assn.
Technical facilities: 10-w TPO, 0.374-kw ERP, 16-ft. above ground, 5656-ft. above sea level, lat. 45° 20' 07", long. 110° 41' 22".
Transmitter: 4-mi. SE of Emigrant.

★ **Eureka**—K34CE, Rural Television System Inc.
Technical facilities: 100-w TPO, 1.18-kw ERP, 49-ft. above ground, 2661-ft. above sea level, lat. 48° 53' 06", long. 115° 02' 52".

Transmitter: Eureka High School, Eureka.

★ **Eureka**—K34DE, Rural Television System.
Technical facilities: 100-w TPO, 1.18-kw ERP, 49-ft. above ground, 2661-ft. above sea level, lat. 48° 53' 06", long. 115° 02' 52".
Transmitter: Eureka High School, Eureka.

★ **Forsyth**—K21CB, Forsyth Community Public Television.
Technical facilities: 100-w TPO, 1.17-kw ERP, 46-ft. above ground, 2806-ft. above sea level, lat. 46° 15' 31", long. 106° 40' 26".
Transmitter: Southern edge of Forsyth.

★ **Fort Benton**—K28CD, Fort Benton Community Improvement Assn.
Technical facilities: 100-w TPO, 3.73-kw ERP, 16-ft. above ground, 2877-ft. above sea level, lat. 47° 50' 07", long. 110° 39' 13".
Transmitter: Approx. 1.24-mi. NE of Fort Benton.

Glasgow—K14AR, Valley County TV District No. 1.
Technical facilities: 1.38-kw ERP, lat. 48° 12' 18", long. 106° 38' 00".
Transmitter: Northern section of Glasgow city limits.

Glasgow—K16AZ, Valley County TV District No. 1.
Technical facilities: 100-w TPO, 0.88-kw ERP, 148-ft. above ground, 2234-ft. above sea level, lat. 48° 12' 18", long. 106° 38' 00".
Transmitter: Northern section of Glasgow city limits.

Glasgow—K18BN, Valley County TV District No. 1.
Technical facilities: 100-w TPO, 0.86-kw ERP, 144-ft. above ground, 2185-ft. above sea level, lat. 48° 12' 18", long. 106° 38' 00".
Transmitter: Northern section of Glasgow city limits.

Glasgow—K19AC, KOUS-TV Inc.
Technical facilities: 100-w TPO, 1.95-kw ERP, 299-ft. above ground, 2789-ft. above sea level, lat. 48° 01' 52", long. 106° 18' 29".
Transmitter: 7-mi. E of Fort Peck, 0.4-mi. NW of Deadman Butte.

Equipment: Acrodyne transmitter; Scala antenna.
Began Operation: January 1, 1983.
Planned locally originated programming: Character generated news.
Satellite programming: CNN.
Represented (engineering): John H. Mullaney.
Represented (legal): Gardner, Carton & Douglas.

★ **Great Falls**—K53DW, Robert D. Kymala.
Technical facilities: 1000-w TPO, 9.1-kw ERP, 279-ft. above ground, 3839-ft. above sea level, lat. 47° 31' 57", long. 111° 16' 41".
Transmitter: Great Falls Rd., Black Eagle Community, Great Falls.

★ **Harlem**—K27CJ, Blaine County Public Television Inc.
Technical facilities: 100-w TPO, 1.24-kw ERP, 49-ft. above ground, 2500-ft. above sea level, lat. 48° 33' 30", long. 108° 47' 40".
Transmitter: 1.7-mi. N of Harlem.

Harlowton—K28CN, Rural Television System Inc.
Technical facilities: 100-w TPO, 1.24-kw ERP, 49-ft. above ground, 4551-ft. above

NEBRASKA

- sea level, lat. 46° 23' 36", long. 109° 50' 38".
Transmitter: 3-mi. S of Harlowton.
- ★ **Helena**—K41CX, Trinity Bcstg. Network. Technical facilities: 1000-w TPO, 10.1-kw ERP, 79-ft. above ground, 5033-ft. above sea level, lat. 46° 46' 12", long. 112° 01' 22".
Transmitter: 11-mi. N of Helena, North Hill area.
Equipment: ITS transmitter; Andrew antenna.
Satellite earth station: Scientific-Atlanta, 3.2-meter; Scientific-Atlanta receivers.
Begin Operation: June 9, 1990.
- ★ **Hot Springs**—K33CW, Hot Springs TV District. Technical facilities: 100-w TPO, 1.23-kw ERP, 49-ft. above ground, 2949-ft. above sea level, lat. 47° 37' 17", long. 114° 38' 44".
Transmitter: 1.2-mi. NW of Hot Springs.
- Kalispell**—K18AJ, KPAX Communications Inc. Phone: 406-543-7106; 406-756-5888. Technical facilities: 100-w TPO, 0.45-kw ERP, 100-ft. above ground, 3808-ft. above sea level, lat. 48° 09' 58", long. 114° 19' 51".
Transmitter: 3-mi. SW of Kalispell, near Lone Pine State Park.
Equipment: Acrodyne transmitter; Andrew antenna.
Locally originated programming: Farm information; game shows; news; public affairs; specials; sports; talk shows; variety shows; weather.
Planned locally originated programming: State university sports.
Represented (sales): Blair Television.
Represented (engineering): Dow, Lohnes & Albertson.
Personnel: William F. Sullivan, general manager; Art Taft, station manager; Mark Rapson, chief engineer.
Note: Operating as a translator; primary station, KPAX-TV Missoula, MT
- ★ **Kalispell**—K26DO, R. B. Sheldahl. Technical facilities: 1000-w TPO, 9.21-kw ERP, 299-ft. above ground, 3232-ft. above sea level, lat. 48° 09' 40", long. 114° 16' 51".
Transmitter: State Hwy. 93, 2.5-mi. S of Kalispell.
- ★ **Lewistown**—K22CZ, Mountain TV Network Inc. Technical facilities: 100-w TPO, 0.784-kw ERP, 95-ft. above ground, 6224-ft. above sea level, lat. 47° 08' 35", long. 109° 17' 54".
Transmitter: 8-mi. NE of Lewistown.
- ★ **Lewistown**—K34CZ, Educational Opportunities Central. Technical facilities: 100-w TPO, 1.23-kw ERP, 49-ft. above ground, 5771-ft. above sea level, lat. 47° 10' 42", long. 109° 32' 01".
Transmitter: Moccasin Peak, 8.9-mi. NW of Lewistown.
- Libby**—K18AG, Telecrafter Bcstg. Corp. Technical facilities: 100-w TPO, 1.069-kw ERP, 120-ft. above ground, 2520-ft. above sea level, lat. 48° 22' 42", long. 115° 33' 20".
Transmitter: 1.5-mi. S of Libby.
Equipment: Acrodyne transmitter; Scala antenna.
Began Operation: November 1, 1982.
Planned locally originated programming: Character generated news.
Satellite programming: CNN.
- Represented (engineering): John H. Mullaney.
Represented (legal): Gardner, Carton & Douglas.
- ★ **Livingston**—K14HW, Mountain TV Network Inc. Technical facilities: 100-w TPO, 1.27-kw ERP, 95-ft. above ground, 6713-ft. above sea level, lat. 45° 40' 23", long. 110° 52' 02".
Transmitter: 16-mi. W of Livingston.
- Livingston**—K17BT, Shields Valley TV Tax District. Technical facilities: 100-w TPO, 1.73-kw ERP, 56-ft. above ground, 6608-ft. above sea level, lat. 45° 35' 52", long. 110° 32' 45".
Transmitter: Approx. 4.5-mi. SE of Livingston on the Myers Ranch.
- ★ **Livingston**—K36CM, Mountain TV Network Inc. Technical facilities: 100-w TPO, 1.4-kw ERP, 1033-ft. above ground, 6713-ft. above sea level, lat. 45° 40' 23", long. 110° 52' 02".
Transmitter: 16.1-mi. W of Livingston.
- Malta**—K15AS, Phillips County TV Translator. Technical facilities: 1.38-kw ERP, lat. 48° 20' 15", long. 107° 53' 00".
- ★ **Miles City**—K25CE, Miles City Bcstg. Corp. Technical facilities: 1000-w TPO, 5.6-kw ERP, 76-ft. above ground, 2454-ft. above sea level, lat. 46° 24' 21", long. 105° 51' 00".
Transmitter: 508 Main St.
- ★ **Missoula & Lolo**—K50CP, David A. Tucker. Technical facilities: 100-w TPO, 2.2-kw ERP, 98-ft. above ground, 4869-ft. above sea level, lat. 46° 47' 49", long. 114° 00' 59".
Transmitter: Mount Dean Stone communications site, 4-mi. S of Missoula.
- Pablo/Ronan**—K25CL, Salish Kootenai College. Technical facilities: 100-w TPO, 1.14-kw ERP, 112-ft. above ground, 3159-ft. above sea level, lat. 47° 31' 53", long. 114° 07' 01".
Transmitter: NE edge of Ronan.
Equipment: Television Technology transmitter; Scala antenna.
Satellite earth station: Andrew, 4.5-meter; Microdyne receivers.
Began Operation: April 1, 1988.
Locally originated programming: Art profiles; documentaries; ethnic; educational; college courses; farm information; foreign language programming; locally produced news; high school sports; talk shows.
Satellite programming: PBS.
Represented (engineering): Transco.
Represented (legal): Schwartz, Woods & Miller.
- Pinesdale**—K67EC, Bitterroot Valley Public TV. Phone: 406-961-3692.
Studio: R.E.A., Corvallis, MT 59828.
Technical facilities: 100-w TPO, 0.587-kw ERP, 76-ft. above ground, 4288-ft. above sea level, lat. 46° 20' 28", long. 114° 02' 36".
Transmitter: Hilltop location 3.5-mi. NE of Corvallis.
Began Operation: December 1, 1989.
Planned locally originated programming: Community programming; documentaries; educational; public access.
Planned satellite programming: PBS.
- Note: Authorized as a translator.
- Plains & Paradise**—K21CA, Plains-Paradise TV District. Technical facilities: 100-w TPO, 3.3-kw ERP, 13-ft. above ground, 3809-ft. above sea level, lat. 47° 31' 15", long. 114° 57' 28".
Transmitter: Approx. 6-mi. NW of Plains.
- ★ **Red Lodge**—K23CN, Mountain TV Network Inc. Technical facilities: 100-w TPO, 2.97-kw ERP, 95-ft. above ground, 9511-ft. above sea level, lat. 45° 10' 45", long. 109° 21' 18".
Transmitter: 5-mi. WSW of Red Lodge.
- ★ **Roundup**—K06KX, Roundup TV Tax District. Technical facilities: 0.06-kw ERP, lat. 46° 28' 02", long. 108° 33' 50".
- St. Ignace**—K28CF, Salish Kootenai College. Phone: 406-675-4800. Technical facilities: 1-w TPO, 0.969-kw ERP. Equipment: Television Technology transmitter; Scala antenna.
Satellite earth station: Andrew; Microdyne receivers.
Locally originated programming: Art profiles; community programming; local special events; documentaries; ethnic; educational; college courses; farm information; foreign language programming; public affairs; high school sports; variety shows.
Personnel: Frank Tyro, general manager & chief engineer.
Satellite programming: PBS.
- ★ **Thompson Falls**—K27BD, Thompson Falls TV District. Technical facilities: 0.9-kw ERP, lat. 47° 36' 58", long. 115° 15' 22".
- ★ **Thompson Falls**—K36BW, Thompson Falls TV District. Technical facilities: 100-w TPO, 1.19-kw ERP, 49-ft. above ground, 5039-ft. above sea level, lat. 47° 33' 00", long. 115° 21' 30".
Transmitter: Clark Mountain, 3-mi. S of Thompson Falls.
- ★ **Virginia City**—K21CW, Mountain TV Network Inc. Technical facilities: 100-w TPO, 0.891-kw ERP, 1033-ft. above ground, 7536-ft. above sea level, lat. 45° 14' 13", long. 111° 52' 57".
Transmitter: 5-mi. SSE of Virginia City.
- White Sulphur Springs**—K09MH, Flat Iron Corporation. Phone: 406-547-3590. Technical facilities: 0.051-kw ERP, lat. 46° 30' 12", long. 110° 49' 41".
Note: Operating as a translator, primary station KXLF-TV, Butte, MT.
- ★ **White Sulphur Springs**—K29BX, Mountain TV Network Inc. Technical facilities: 100-w TPO, 3.08-kw ERP, 95-ft. above ground, 6427-ft. above sea level, lat. 46° 35' 56", long. 110° 42' 42".
Transmitter: 9-mi. NE of White Sulphur Springs.
- Whitehall**—K52CE, Whitehall Low Power TV Inc. Technical facilities: 100-w TPO, 0.86-kw ERP, 118-ft. above ground, 4531-ft. above sea level, lat. 45° 52' 34", long. 112° 05' 14".
Transmitter: New water tower, adjacent to Hwy. 90 in the NE edge of Whitehall.
- ★ **Alliance**—K35CJ, Alliance Publishing Co. Inc. Technical facilities: 1000-w TPO, 10.1-kw ERP, 59-ft. above ground, 4019-ft. above sea level, lat. 42° 06' 20", long. 102° 52' 40".
Transmitter: 114 E. 4th St.
- ★ **Crofton**—K22BQ, Satellite Communications Corp. Technical facilities: 1000-w TPO, 7.290-kw ERP, 144-ft. above ground, 1644-ft. above sea level, lat. 42° 43' 05", long. 97° 30' 10".
Transmitter: 0.9-mi. SW of city center at 194.1st N.
- ★ **Falls City**—K48CZ, Mountain TV Network Inc. Technical facilities: 100-w TPO, 0.980-kw ERP, 95-ft. above ground, 1165-ft. above sea level, lat. 40° 04' 54", long. 95° 44' 38".
Transmitter: 7-mi. WNW of Falls City.
- ★ **Harrison**—K45CJ, Mountain TV Network Inc. Technical facilities: 100-w TPO, 1.450-kw ERP, 95-ft. above ground, 5148-ft. above sea level, lat. 42° 41' 58", long. 103° 57' 08".
Transmitter: 4-mi. W of Harrison.
- ★ **Hyannis**—K45CK, Mountain TV Network Inc. Technical facilities: 0.969-kw ERP, lat. 42° 00' 14", long. 101° 43' 55".
- Lincoln**—K39AJ, Trinity Broadcasting Network. Phone: 714-832-2950. Technical facilities: 100-w TPO, 52.9-kw ERP, lat. 40° 43' 48", long. 96° 36' 49".
Transmitter: 7900 Yankee Hill Rd., Lincoln.
Began Operation: January 1, 1986.
Satellite programming: Trinity Bcstg. Network.
- Lincoln**—K61CU, Liberty Bcstg. of Nebraska. Phone: 402-476-6000. Fax: 402-476-6115.
Studio: Terminal Bldg., 941 O St. No. 902, Lincoln, NE 68508.
Technical facilities: 1000-w TPO, 5.2-kw ERP, 236-ft. above ground, 1414-ft. above sea level, lat. 40° 48' 51", long. 96° 42' 13".
Transmitter: 941 O St., Lincoln.
Equipment: Television Technology transmitter; Bogner antenna.
Satellite earth station: Scientific-Atlanta, 3.2-meter; Scientific-Atlanta, Drake receivers.
Began Operation: March 15, 1987.
Locally originated programming: Children's programming; music; music video clips; religious; specials; sports; hunting & fishing show.
Planned locally originated programming: Classified advertising; community programming; local special events; public affairs; state university sports; high school sports.
Satellite programming: Hit Video USA; movies; music videos; sports; syndicated programming.
Advertising: Yes. Rates: \$10.00/30 Sec.; \$15.00/Min.; \$50.00/Hour.
Represented (legal): Arent, Fox, Kintner, Plotkin & Kahn.
Personnel: Stephen G. Kafka, general manager.
- Lincoln**—K67CN, Channel America LPTV Holdings Inc. Phone: 212-262-5383. Fax: 212-246-8502.

Low Power TV Stations—Nebraska

- Technical facilities: 70-w TPO, 1.070-kw ERP, 243-ft. above ground, 1417-ft. above sea level, lat. 40° 48' 42", long. 96° 42' 05".
Requests modification of CP for change to 20.1-kw ERP, 1424-ft. above sea level. BMMPTTL-8903097Z.
Transmitter: 233 S. 13th St., Lincoln.
Began Operation: May 1, 1989.
Satellite programming: Movies; syndicated programming. Channel America Television Network.
Advertising: Yes. Rates: \$300.00/30 Sec.; \$500.00/Min.; \$1000/Hour.
- ★ **Malcolm**—K64CL, K. Sandoval Burke. Technical facilities: 1000-w TPO, 5.290-kw ERP, 324-ft. above ground, 1687-ft. above sea level, lat. 40° 43' 48", long. 96° 36' 49".
Requests modification of CP for change to 12-kw ERP, 276-ft. above ground, 1339-ft. above sea level, lat. 40° 48' 47", long. 96° 42' 25". Transmitter: Terminal Bldg., Lincoln.
Transmitter: 7900 Yankee Hill Rd., Lincoln.
- ★ **Omaha**—K48DL, Nancy Davis. Technical facilities: 530-w TPO, 20.9-kw ERP, 699-ft. above ground, 1896-ft. above sea level, lat. 41° 18' 16", long. 96° 01' 41".
Transmitter: 0.5-mi. NW of junction of Military Rd. & 72nd St., Omaha.
- ★ **Omaha**—K62DM, Christian Communications Corp. Technical facilities: 1000-w TPO, 9.6-kw ERP, 449-ft. above ground, 1539-ft. above sea level, lat. 41° 15' 28", long. 95° 56' 19".
Requests modification of CP for change to 5.795-kw ERP, lat. 41° 18' 47", long. 96° 00' 36". Transmitter: 6420 Hartman, Omaha.
Transmitter: Woodman Bldg., 1700 Farnam St., Omaha.
- ★ **Omaha**—K65ED, Heidi A. Terrill. Technical facilities: 100-w TPO, 12.900-kw ERP, 128-ft. above ground, 1339-ft. above sea level, lat. 41° 15' 33", long. 95° 56' 14".
Transmitter: KESY-FM transmitter site.
- ★ **Page**—K31BP, Mountain TV Network Inc. Technical facilities: 100-w TPO, 0.923-kw ERP, 95-ft. above ground, 3648-ft. above sea level, lat. 42° 10' 33", long. 98° 24' 13".
Transmitter: 2-mi. NNE of Page.
- ★ **Scottsbluff**—K07UM, Jose Armando Tamez. Technical facilities: 10-w TPO, 0.088-kw ERP, 151-ft. above ground, 4042-ft. above sea level, lat. 41° 51' 50", long. 103° 42' 22".
Transmitter: 1-mi. W of Scottsbluff.
- Scottsbluff**—K42BG, Seven Star Television. Technical facilities: 6.060-kw ERP, lat. 41° 42' 04", long. 103° 40' 49".
- ★ **Steele City**—K59DP, Mountain TV Network. Technical facilities: 100-w TPO, 1.030-kw ERP, 95-ft. above ground, 1575-ft. above sea level, lat. 40° 01' 28", long. 96° 55' 27".
Transmitter: 5-mi. ESE of Steel City.
- ★ **Steele City**—K65EE, Mountain TV Network. Technical facilities: 100-w TPO, 1.040-kw ERP, lat. 40° 01' 28", long. 96° 55' 27".
Transmitter: 5-mi. ESE of Steele City.
- ★ **Steele City**—K69EV, Mountain TV Network Inc. Technical facilities: 100-w TPO, 1.050-kw ERP, 95-ft. above ground, 1575-ft. above sea level, lat. 40° 01' 28", long. 96° 55' 27".
Transmitter: 5-mi. ESE of Steele City.
- ### NEVADA
- ★ **Austin**—K28DI, Austin Television Assn. Technical facilities: 100-w TPO, 1.240-kw ERP, 30-ft. above ground, 8428-ft. above sea level, lat. 39° 27' 13", long. 117° 03' 13".
Transmitter: 3-mi. S of Austin.
- Battle Mountain**—K32CA, Lander County General Improvement District No. 1. Technical facilities: 100-w TPO, 1.190-kw ERP, 46-ft. above ground, 4574-ft. above sea level, lat. 40° 35' 25", long. 116° 54' 00".
Transmitter: Approx. 4-mi. SE of Battle Mountain.
- Carlin**—K30CD, Carlin Television District. Technical facilities: 1.00-w TPO, 0.003-kw ERP, 26-ft. above ground, 4980-ft. above sea level, lat. 40° 43' 00", long. 116° 06' 40".
Transmitter: NW quarter of section 27, Twp. 33 N, range 52E, Carlin.
- Carlin**—K35BR, Carlin Television District. Technical facilities: 1.00-w TPO, 0.003-kw ERP, 26-ft. above ground, 5013-ft. above sea level, lat. 40° 43' 00", long. 116° 06' 40".
Transmitter: NW quarter of Section 27, Twp. 33 N, Range 52 E.
- Carson City**—K17CA, Kidd Communications. Technical facilities: 1000-w TPO, 20.5-kw ERP, 112-ft. above ground, 7530-ft. above sea level, lat. 39° 15' 32", long. 119° 42' 06".
Transmitter: McClellan Peak Antenna Farm.
- ★ **Carson City**—K39BQ, Constance David. Technical facilities: 1000-w TPO, 44.800-kw ERP, 36-ft. above ground, 7467-ft. above sea level, lat. 39° 15' 25", long. 119° 42' 37".
Transmitter: McClellan Peak, Storey County.
- Crystal Bay**—K58AQ, Donrey of Nevada Inc. Phone: 702-786-8880. Fax: 702-786-8986.
Studio: 4850 Ampere Dr., Reno, NV 89502. Technical facilities: 100-w TPO, 0.852-kw ERP, 120-ft. above ground, 6400-ft. above sea level, lat. 39° 13' 24", long. 120° 00' 17".
Transmitter: Top of Club Cal-Neva, Crystal Bay.
Equipment: Emcee transmitter; Scala antenna.
Satellite earth station: Andrew; Avantek receivers.
Began Operation: December 17, 1977.
Locally originated programming: Community programming; documentaries; ethnic; news; locally produced news; wire service news; character generated news; public affairs; religious; weather.
Advertising: Yes.
Represented (sales): Blair Television.
Represented (legal): Haley, Bader & Potts.
Note: Operating as a translator; primary station KOLO-TV, Reno, NV.
- Ely**—K14AL, White Pine Television District No. 1. Technical facilities: 0.324-kw ERP, 20-ft. above ground, 6302-ft. above sea level, lat. 39° 15' 00", long. 114° 53' 25".
- ★ **Eureka**—K19BZ, Mountain TV Network Inc. Technical facilities: 100-w TPO, 1.300-kw ERP, 95-ft. above ground, 8599-ft. above sea level, lat. 39° 30' 12", long. 116° 06' 52".
Transmitter: 8-mi. W of Eureka, Devon Peak.
- Eureka**—K47DG, Eureka TV District. Technical facilities: 100-w TPO, 4.170-kw ERP, 197-ft. above ground, 9590-ft. above sea level, lat. 39° 26' 59", long. 115° 59' 54".
Transmitter: Prospect Peak, 4.7-mi. S of Eureka.
- Fallon**—K25AK, Fallon Community TV Inc. Technical facilities: 100-w TPO, 1.240-kw ERP, 33-ft. above ground, 4213-ft. above sea level, lat. 39° 29' 22", long. 118° 45' 09".
Transmitter: Rattlesnake Hill, 1.5-mi. NE of Fallon.
- ★ **Hawthorne**—K41CN, Mountain TV Network Inc. Technical facilities: 100-w TPO, 0.953-kw ERP, 95-ft. above ground, 11,335-ft. above sea level, lat. 38° 34' 09", long. 118° 47' 25".
Transmitter: Mount Grant, 7.9-mi. NW of Hawthorne.
- ★ **Hawthorne**—K52CJ, Mountain TV Network Inc. Technical facilities: 100-w TPO, 1.000-kw ERP, 95-ft. above ground, 11,335-ft. above sea level, lat. 38° 34' 09", long. 118° 47' 25".
Transmitter: Mount Grant, 7.9-mi. NW of Hawthorne.
- Hawthorne**—K69EX, Mountain TV Network Inc. Technical facilities: 100-w TPO, 1.050-kw ERP, 95-ft. above ground, 11,335-ft. above sea level, lat. 38° 34' 09", long. 118° 47' 25".
Transmitter: Mount Grant, 7.9-mi. NW of Hawthorne.
- Incline Village**—K14AJ, North Lake Tahoe Community Foundation. Technical facilities: 100-w TPO, 0.760-kw ERP, 40-ft. above ground, 7490-ft. above sea level, lat. 39° 14' 53", long. 119° 55' 17".
Transmitter: Ski Way, 1.5-mi. NE of Lake Tahoe.
Equipment: Television Technology transmitter; Scala antenna.
Began Operation: November 1, 1982.
Represented (engineering): Ronald H. Todd.
Represented (legal): Schwartz, Woods & Miller.
- ★ **Incline Village**—K68CG, Channel America LPTV Holdings Inc. Phone: 212-262-5353. Fax: 212-246-8542. Technical facilities: 1000-w TPO, 11-kw ERP, 141-ft. above ground, 6640-ft. above sea level, lat. 39° 15' 00", long. 119° 58' 00".
Transmitter: 1.2-mi. NW of town center.
Planned satellite programming: Movies; sports; syndicated programming. Channel America Television Network.
Advertising: Yes.
- ★ **Lake Tahoe**—K25DG, John E. Bloemer. Technical facilities: 788-w TPO, 5-kw ERP, 184-ft. above ground, 6444-ft. above sea level, lat. 39° 01' 14", long. 119° 56' 52".
Transmitter: 1-mi. N of Zephyr Cove, Lake Tahoe.
- ★ **Lake Tahoe**—K29CD, Mark S. Severence. Technical facilities: 32-w TPO, 0.500-kw ERP, 194-ft. above ground, 6453-ft. above sea level, lat. 39° 01' 14", long. 119° 56' 52".
Transmitter: 1-mi. N of Zephyr Cove, Lake Tahoe.
- ★ **Las Vegas**—K19CS, Hey Buddy. Bcstg. Co. Technical facilities: 100-w TPO, 1.010-kw ERP, 135-ft. above ground, 2680-ft. above sea level, lat. 36° 19' 42", long. 115° 16' 45".
Transmitter: 3.2-mi. N of Durango Rd. on Hwy. 95, Las Vegas.
- ★ **Las Vegas**—K46CV, Neal L. Andrews Jr. Technical facilities: 100-w TPO, 2.690-kw ERP, 459-ft. above ground, 2473-ft. above sea level, lat. 36° 10' 15", long. 115° 08' 32".
Transmitter: 301 Fremont St., Las Vegas.
- ★ **Las Vegas**—K50CN, Marcia L. Crittendon. Technical facilities: 1000-w TPO, 11.47-kw ERP, 151-ft. above ground, 3411-ft. above sea level, lat. 36° 00' 32", long. 115° 00' 22".
Transmitter: Black Mountain Communication Site, 2-mi. SW of Henderson.
- ★ **Las Vegas**—K52CZ, Women's LPTV Network. Technical facilities: 1.00-w TPO, 0.046-kw ERP, 20-ft. above ground, 4354-ft. above sea level, lat. 35° 56' 45", long. 115° 00' 34".
Transmitter: On Black Mountain, approx. 12-mi. SE of Las Vegas.
- Las Vegas**—K57FA, Trinity Bcstg. Network Inc. Phone: 714-832-2950. Technical facilities: 1000-w TPO, 37-kw ERP, 46-ft. above ground, 3383-ft. above sea level, lat. 36° 00' 30", long. 115° 00' 20".
Transmitter: Black Mountain, near Henderson.
Began Operation: January 1, 1987.
Satellite programming: Trinity Bcstg. Network.
- ★ **Las Vegas**—K63EF, Gerald D. Kamp. Technical facilities: 1000-w TPO, 44.500-kw ERP, 102-ft. above ground, 3360-ft. above sea level, lat. 36° 00' 32", long. 115° 00' 22".
Transmitter: Black Mountain communications site, S of Henderson.
- ★ **Las Vegas**—K67EM, Broadcast Data Corp. Technical facilities: 1000-w TPO, 10.5-kw ERP, 400-ft. above ground, 2520-ft. above sea level, lat. 36° 06' 57", long. 115° 10' 33".
Transmitter: MGM Grand Hotel, Las Vegas.
- Lovelock**—K14AK, Pershing County. Technical facilities: 100-w TPO, 0.760-kw ERP, 44-ft. above ground, 4322-ft. above sea level, lat. 40° 11' 06", long. 118° 24' 37".
Transmitter: Off Airport Rd., 3.4-mi. E of Lovelock.
- Mesquite, NV & Gunlock/Veyo, UT**—K45AI, Russell & Adams Communications. Technical facilities: 100-w TPO, 4.775-kw ERP, 20-ft. above ground, 7766-ft. above sea level, lat. 37° 09' 22", long. 113° 52' 10".

Transmitter: Beaver Dam Mtns., W of Santa Clara, UT.
Began Operation: November 1, 1982.
Represented (engineering): B. Ray Carpenter.

★ **Mesquite**—K55FF, Communications Engineering Inc.
Technical facilities: 100-w TPO, 2.180-kw ERP, 39-ft. above ground, 1663-ft. above sea level, lat. 36° 48' 34", long. 114° 05' 32".
Transmitter: Approx. 0.6-mi. W & N of center of Mesquite.

★ **Pahrump**—K55EW, Communications Engineering Inc.
Technical facilities: 100-w TPO, 9.820-kw ERP, 16-ft. above ground, 8501-ft. above sea level, lat. 35° 58' 04", long. 115° 30' 03".
Transmitter: Mount Potosi Communications Site, approx. 30-mi. ESE of Pahrump.

★ **Pahrump**—K66DI, Black Rock Cable Inc.
Technical facilities: 100-w TPO, 1.100-kw ERP, 135-ft. above ground, 2956-ft. above sea level, lat. 36° 12' 17", long. 115° 57' 50".
Transmitter: 1.2-mi. E of Pahrump Ranch, 0.8-mi. E of Rte. 16.

★ **Reno**—K43CT, Kidd Communications.
Technical facilities: 1000-w TPO, 28.4-kw ERP, 79-ft. above ground, 5538-ft. above sea level, lat. 39° 35' 03", long. 119° 47' 52".
Transmitter: Red Peak, 4.5-mi. N of Reno.

★ **Reno**—K45AV, Trinity Bcstg. Network Inc.
Phone: 714-832-2950.
Technical facilities: 42.600-kw ERP, lat. 39° 15' 34", long. 119° 42' 21".
Began Operation: November 1, 1985.
Satellite programming: Trinity Bcstg. Network.

★ **Reno**—K47CO, Que Television Productions.
Technical facilities: 1000-w TPO, 19.3-kw ERP, 85-ft. above ground, 5535-ft. above sea level, lat. 39° 35' 03", long. 119° 48' 05".
Transmitter: On hilltop, 4-mi. N of Reno.

★ **Reno**—K63DN, Generic TV.
Technical facilities: 1000-w TPO, 12.8-kw ERP, 100-ft. above ground, 4515-ft. above sea level, lat. 39° 30' 55", long. 119° 46' 45".
Transmitter: 1040 Matley Lane, Reno.

★ **Reno**—K66CH, Worldwide Enterprises.
Technical facilities: 18.3-kw ERP, lat. 39° 15' 44", long. 119° 42' 16".

★ **Tonopah**—K17AH, Nye County. Phone: 702-482-8197.
Studio: Nye County Courthouse, Tonopah, NV 89049.
Technical facilities: 0.470-kw ERP, lat. 38° 03' 57", long. 117° 13' 33".
Transmitter: Nye County Courthouse.
Equipment: Andrew antenna.
Satellite earth station: Andrew; Microdyne receivers.
Satellite programming: PBS.
Advertising: Yes. Rates: \$100/ Month.

★ **Verdi**—K54DA, Channel 5 Public Bcstg. Inc. Phone: 702-784-4555.
Technical facilities: 100-w TPO, 0.793-kw ERP, 20-ft. above ground, 7986-ft. above sea level, lat. 39° 34' 38", long. 119° 56' 19".
Transmitter: 0.8-mi. from Peavine Lookout. Locally originated programming: City council meetings; documentaries; educational; college courses; public affairs.

Planned locally originated programming: Specials.
Satellite programming: PBS.
Represented (legal): Schwartz, Woods & Miller.
Personnel: James R. Paglianni, general manager; Lea Rhodes, director, development; Tom Werner, director, engineering; Rex Gunderson, program manager; Curt Daniels, production manager; Sherri Dangberg, specials project manager.

★ **Winnemucca**—K15AL, Humboldt County Public TV Department.
Technical facilities: 100-w TPO, 1.490-kw ERP, 34-ft. above ground, 6809-ft. above sea level, lat. 40° 54' 38", long. 117° 45' 40".

NEW HAMPSHIRE

★ **Concord**—W39AR, Center Bcstg. Corp. of New Hampshire.
Technical facilities: 100-w TPO, 1.047-kw ERP, 74-ft. above ground, 394-ft. above sea level, lat. 43° 12' 24", long. 71° 32' 41".
Transmitter: 0.15-mi. N of the intersection of Washington St. & Center St.

★ **Laconia**—W23AM, Seacoast Bcstg. Co. Inc.
Technical facilities: 1000-w TPO, 21.7-kw ERP, 59-ft. above ground, 919-ft. above sea level, lat. 43° 35' 46", long. 71° 29' 55".
Requests modification of CP for change to 37.200-kw ERP, 853-ft. above ground, 833-ft. above sea level, lat. 42° 54' 28", long. 70° 51' 06". Transmitter: Eastern end of Brimmer Lane, Hampton Falls.
Principal comm. to Hampton. BMPTTL-8912084J.
Transmitter: Intersection of Parade & Pickereel Pond Rds.

★ **Manchester**—W29AT, Central Bcstg. Corp. of New Hampshire.
Technical facilities: 100-w TPO, 1.480-kw ERP, 89-ft. above ground, 308-ft. above sea level, lat. 42° 55' 36", long. 71° 26' 35".
Transmitter: Manchester Municipal Airport.

★ **Manchester**—W47AN, Academy of Applied Sciences.
Technical facilities: 1000-w TPO, 39.2-kw ERP, 141-ft. above ground, 1552-ft. above sea level, lat. 43° 11' 10", long. 71° 19' 14".
Transmitter: 2-mi. E of New Rye on Fort Mountain.

★ **Nashua**—W13BG, Center Bcstg. Corp. of New Hampshire.
Technical facilities: 10-w TPO, 0.07-kw ERP, 89-ft. above ground, 164-ft. above sea level, lat. 42° 45' 42", long. 71° 27' 58".
Transmitter: 142 Main St., Nashua.

★ **Nashua**—W33AK, Center Bcstg. Corp. of New Hampshire.
Technical facilities: 100-w TPO, 0.95-kw ERP, 89-ft. above ground, 164-ft. above sea level, lat. 42° 45' 42", long. 71° 27' 58".
Transmitter: 100 F Lodge Hall, 142 Main St., Nashua.

★ **Waterville Valley**—W53AT, Skisat.
Technical facilities: 1000-w TPO, 10.7-kw ERP, 75-ft. above ground, 3914-ft. above sea level, lat. 43° 57' 32", long. 71° 33' 23".
Transmitter: Mount Tecumseh, Waterville Valley.

NEW JERSEY

★ **Atlantic City**—W07CE, South Jersey Radio Inc.
Technical facilities: 10-w TPO, 0.054-kw ERP, 210-ft. above ground, 213-ft. above sea level, lat. 39° 23' 24", long. 74° 30' 45".
Transmitter: Atlantic City Expressway, Pleasantville.

★ **Atlantic City**—W098X, Bernard Marko.
Technical facilities: 10-w TPO, 0.873-kw ERP, 427-ft. above ground, 436-ft. above sea level, lat. 39° 21' 36", long. 74° 25' 12".
Transmitter: North Carolina Ave. & Boardwalk, Atlantic City.

★ **Atlantic City**—W34AF, Channel America LPTV Holdings Inc. Phone: 212-262-5353. Fax: 212-246-8542.
Technical facilities: 100-w TPO, 1.920-kw ERP, 239-ft. above ground, 886-ft. above sea level, lat. 39° 13' 40", long. 74° 40' 57".
Transmitter: 0.8-mi. S of Palermo.
Satellite programming: Movies; sports; syndicated programming. Channel America Television Network.

★ **Atlantic City**—W36AT, Quali-Tech Telecommunications Group Inc.
Technical facilities: 1000-w TPO, 21.6-kw ERP, 174-ft. above ground, 184-ft. above sea level, lat. 39° 21' 28", long. 74° 25' 24".
Transmitter: Resorts International Hotel, Atlantic City.

★ **Cape May**—W05AX, Beach TV Properties Inc.
Technical facilities: 0.050-kw ERP, lat. 38° 59' 33", long. 74° 48' 48".

★ **Green Pond**—W36BC, Zenon Reynarowych.
Technical facilities: 560-w TPO, 10-kw ERP, 125-ft. above ground, 1306-ft. above sea level, lat. 41° 01' 00", long. 74° 27' 43".
Transmitter: 0.6-mi. E of Green Pond.

★ **Hammonton**—W08CC, Sandra A. Engle. Phone: 609-561-7083.
Studio: 104 Bellevue Ave., Hammonton, NJ 08037.

Technical facilities: 10-w TPO, 0.494-kw ERP, 735-ft. above ground, 846-ft. above sea level, lat. 39° 43' 41", long. 74° 50' 39".
Transmitter: 0.5-mi. NE of Waterford Works, 0.4-mi. N of Chew Rd., Waterford Works.
Equipment: Television Technology transmitter; Scala antenna.
Satellite earth stations: M/A-Com, 4.5-meter; Winegard, 3-meter.
Began Operation: September 26, 1988.
Planned locally originated programming: Children's programming; community programming; local special events; documentaries; farm information; game shows; health; magazines; news; sports; state university sports; talk shows; variety shows; weather.
Planned satellite programming: Movies; news; sports; syndicated programming.
Advertising: Planned.
Personnel: Paul V. Engle, general manager.

★ **Morristown**—W44AW, Zenon Reynarowych.
Technical facilities: 1000-w TPO, 7.070-kw ERP, 390-ft. above ground, 1394-ft. above sea level, lat. 40° 49' 20", long. 74° 33' 24".
Transmitter: 1099-ft. E of Arthur Lane, Randolph Twp.

★ **New Brunswick**—W36AS, Deepak Viswanath. Phones: 718-429-0900; 718-507-4490. Fax: 718-507-4492.
Technical facilities: 1000-w TPO, 20.8-kw ERP, 249-ft. above ground, 368-ft. above sea level, lat. 40° 28' 33", long. 74° 29' 34".
Transmitter: Veronica Ave., near New Brunswick.
Equipment: Bogner antenna.
Planned locally originated programming: Community programming; ethnic; music video clips; news; locally produced news; public affairs.

★ **North Bergen County**—W28AB, Affiliated Communications Corp. Phone: 516-822-5350.
Technical facilities: 191.70-w TPO, 6.000-kw ERP, 36-ft. above ground, 346-ft. above sea level, lat. 41° 03' 50", long. 74° 00' 45".
Transmitter: Pearl River shopping center, SE of intersection of N. Middleton Rd. & Blauvelt Rd.

★ **Ocean Acres**—W26AK, Joseph J. Matta Jr.
Technical facilities: 1000-w TPO, 8-kw ERP, 251-ft. above ground, 288-ft. above sea level, lat. 39° 43' 10", long. 74° 17' 00".
Transmitter: 53 Nautilus Dr., Ocean Acres.

★ **Rockaway**—W22AM, Joseph J. Matta Jr.
Technical facilities: 1000-w TPO, 6.54-kw ERP, 131-ft. above ground, 932-ft. above sea level, lat. 40° 53' 42", long. 74° 32' 00".
Transmitter: 0.27-mi. N of Morris Hills School on site of Rockaway water tower.

★ **Sparta**—W17BE, Oleg Matiah.
Technical facilities: 1000-w TPO, 6.010-kw ERP, 262-ft. above ground, 1591-ft. above sea level, lat. 41° 00' 36", long. 74° 35' 39".
Transmitter: 0.6-mi. S of Main St., Sparta.

★ **Toms River**—W49AU, Press Television Corp.
Technical facilities: 1000-w TPO, 22.1-kw ERP, 183-ft. above ground, 210-ft. above sea level, lat. 39° 57' 10", long. 74° 47' 38".
Transmitter: 52 Main St., Toms River.

★ **Trenton**—W25AW, Zantech Inc.
Technical facilities: 1000-w TPO, 10.3-kw ERP, 184-ft. above ground, 282-ft. above sea level, lat. 40° 14' 01", long. 74° 41' 00".
Transmitter: Trenton.

★ **Vineland**—W14BD, Engle Bcstg.
Technical facilities: 14.1-kw ERP, lat. 39° 29' 53", long. 75° 04' 31".

★ **Wildwood**—W15AR, Robert B. Cherry.
Technical facilities: 1000-w TPO, 58.3-kw ERP, 266-ft. above ground, 276-ft. above sea level, lat. 39° 00' 33", long. 74° 52' 13".
Transmitter: Intersection of 6th St. & Old Rio Grande Blvd.

NEW MEXICO

★ **Alamogordo**—K29BD, Trinity Broadcasting Network Inc. Phone: 714-832-2950.
Technical facilities: 100-w TPO, 2.020-kw ERP, 39-ft. above ground, 7776-ft. above sea level, lat. 32° 49' 40", long. 105° 52' 47".
Transmitter: Long Ridge electronic site, Lincoln National Forest, near Alamogordo.
Began Operation: May 1, 1988.

Low Power TV Stations—New Mexico

- Alamogordo**—K53BM, Corinne Galt Acosta. Phone: 915-584-8304. Technical facilities: 100-w TPO, 4.950-kw ERP, 50-ft. above ground, 9255-ft. above sea level, lat. 32° 49' 45", long. 105° 52' 14". Transmitter: Long Ridge of Mule Peak, Alamogordo. Represented (legal): Stuart B. Mitchell. Note: Operating as a translator; primary station KGSW-TV, Albuquerque, NM.
- Alamogordo**—K63CD, Vision Bcstg. Network. Phone: 505-437-6363. Studio: 1017 New York Ave., Alamogordo, NM 88310. Technical facilities: 100-w TPO, 4.95-kw ERP, 100-ft. above ground, 9305-ft. above sea level, lat. 32° 49' 45", long. 105° 52' 14". Transmitter: Long Ridge of Mule Peak, Alamogordo. Equipment: Television Technology transmitter; Andrew antenna. Began Operation: July 3, 1982. Locally originated programming: Art profiles; classified advertising; community programming; local special events; music video clips; news; public affairs; religious; sports; hunting & fishing show; talent shows; variety shows; weather. Planned locally originated programming: Children's programming; magazines; wire service news. Satellite programming: 700 Club; Hit Video USA; INN; Independent News Service; movies; news; PBS. Advertising: Yes. Rates: \$30.00/30 Sec.; \$250.00/Hour. Represented (sales): William J. Oechsner. Represented (engineering): Pete Warren. Represented (legal): Stuart B. Mitchell. Note: Licensed & operating as a translator part-time; primary station KCIK, El Paso, TX for 6 hours daily.
- ★ **Albuquerque**—K09UY, Leo Kesselman. Technical facilities: 10-w TPO, 0.073-kw ERP, 49-ft. above ground, 10,722-ft. above sea level, lat. 35° 12' 51", long. 106° 27' 02". Transmitter: Sandia Crest Antenna Farm.
- ★ **Albuquerque**—K27CX, Echonet Corp. Technical facilities: 576-w TPO, 10-kw ERP, 98-ft. above ground, 5807-ft. above sea level, lat. 34° 04' 00", long. 106° 46' 56". Transmitter: 7.1-mi. W of Albuquerque.
- Albuquerque**—K48AM, Univision Station Group Inc. Phone: 212-455-5200. Fax: 212-867-6710. Studio: 2725 F Broadbent Pkwy. Technical facilities: 1000-w TPO, 33.1-kw ERP, 66-ft. above ground, 10,705-ft. above sea level, lat. 35° 12' 41", long. 106° 26' 56". Transmitter: Sandia Crest, 15-mi. NE of Albuquerque. Satellite earth station: Scientific-Atlanta. Locally originated programming: Foreign language programming; locally produced news. Satellite programming: Univision. Represented (sales): Univision. Represented (engineering): Jules Cohen & Assoc., P.C. Represented (legal): Wiley, Rein & Fielding.
- Albuquerque**—K59DB, Continental Bcstg. Corp. of New Mexico Inc. Phone: 213-856-5163. Studio: 3800 Carlisle Blvd. NE, Albuquerque, NM 87107. Technical facilities: 1000-w TPO, 0.470-kw ERP, 39-ft. above ground, 10,659-ft. above sea level, lat. 35° 12' 51", long. 106° 27' 01". Transmitter: Sandia Crest Antenna Farm, NE of Albuquerque. Equipment: Television Technology transmitter; Thomson LGT antenna. Satellite earth station: Hero, 4.5-meter. Began Operation: January 16, 1989. Advertising: Yes. Personnel: Loretta Salazar, general manager; Bill Pace, chief engineer.
- Albuquerque**—K61EQ, Western Bible College. Technical facilities: 100-w TPO, 1.860-kw ERP, 36-ft. above ground, 10,659-ft. above sea level, lat. 35° 12' 51", long. 106° 27' 01". Transmitter: Sandia Crest electronics site, Albuquerque.
- ★ **Albuquerque**—K69FU, Frederick W. Finn. Technical facilities: 1000-w TPO, 5.52-kw ERP, 89-ft. above ground, 5797-ft. above sea level, lat. 35° 04' 00", long. 106° 46' 56". Transmitter: 0.28-mi. off I-40 & 66 overpass, Albuquerque.
- ★ **Carlsbad**—K19CN, Carlsbad Publishing Co. Technical facilities: 1000-w TPO, 5.67-kw ERP, 253-ft. above ground, 3399-ft. above sea level, lat. 32° 27' 02", long. 104° 12' 47". Transmitter: 2.38-mi. NE of Carlsbad.
- ★ **Carlsbad**—K31BX, KGSW-TV. Technical facilities: 1000-w TPO, 2.77-kw ERP, 200-ft. above ground, 3337-ft. above sea level, lat. 32° 27' 02", long. 104° 12' 47". Requests modification of CP for change to 8.97-kw ERP, BMMPTTL-890310R5. Transmitter: 2.2-mi. NE of Carlsbad. Note: Operating as a translator; primary station KGSW-TV, Albuquerque, NM.
- ★ **Carlsbad**—K44CH, Video Marketing Network Inc. Technical facilities: 1000-w TPO, 19.8-kw ERP, 368-ft. above ground, 3507-ft. above sea level, lat. 32° 26' 30", long. 104° 10' 30". Transmitter: 3-mi. E of Carlsbad on Hwy. 62/180.
- ★ **Carlsbad**—K50CB, Black Media Assoc. Technical facilities: 1000-w TPO, 19.6-kw ERP, 368-ft. above ground, 3507-ft. above sea level, lat. 32° 26' 30", long. 104° 10' 30". Transmitter: 3-mi. E of Carlsbad on Hwy. 62/180.
- ★ **Carlsbad**—K61DS, Deanna Hinojosa. Technical facilities: 100-w TPO, 0.7-kw ERP, 180-ft. above ground, 3272-ft. above sea level, lat. 32° 27' 16", long. 104° 12' 46". Transmitter: NNE of Carlsbad.
- Carlsbad**—K63CK, Trinity Bcstg. Network Inc. Phone: 714-832-2950. Technical facilities: 1000-w TPO, 19.9-kw ERP, 458-ft. above ground, 3478-ft. above sea level, lat. 32° 26' 30", long. 104° 10' 30". Transmitter: 3-mi. E of Hwy. 62/180. Equipment: Bogner antenna. Began Operation: September 13, 1986. Satellite programming: Trinity Bcstg. Network.
- ★ **Central**—K16AX, Mountain TV Network Inc. Technical facilities: 0.870-kw ERP, lat. 32° 46' 39", long. 108° 03' 01". Transmitter: 6-mi. E of Central.
- ★ **Chama**—K21BR, Mountain TV Network Inc. Technical facilities: 100-w TPO, 0.786-kw ERP, 98-ft. above ground, 10072-ft. above sea level, lat. 36° 52' 02", long. 106° 30' 18". Transmitter: 5-mi. SE of Chama.
- ★ **Chama**—K31CF, Mountain TV Network Inc. Technical facilities: 1000-w TPO, 0.769-kw ERP, 98-ft. above ground, 10,072-ft. above sea level, lat. 36° 52' 02", long. 106° 30' 18". Transmitter: 5-mi. SE of Chama.
- ★ **Clayton**—K27CQ, Mountain TV Network Inc. Technical facilities: 100-w TPO, 1.360-kw ERP, 95-ft. above ground, 5246-ft. above sea level, lat. 36° 29' 17", long. 103° 13' 20". Transmitter: 3-mi. NW of Clayton.
- ★ **Clovis**—K24CN, American Lo-Power TV Network Inc. Technical facilities: 1000-w TPO, 2.870-kw ERP, 230-ft. above ground, 4803-ft. above sea level, lat. 34° 21' 48", long. 103° 13' 05". Transmitter: Swift Plant Rd., 2.2-mi. S of Clovis.
- Clovis**—K45BF, Cannan Communications Inc. Phone: 806-383-3321. Fax: 806-381-2943. Technical facilities: 1000-w TPO, 12.9-kw ERP, 400-ft. above ground, 4711-ft. above sea level, lat. 34° 26' 25", long. 103° 12' 37". Transmitter: 7-mi. N of Clovis. Equipment: Television Technology transmitter; Scala antenna. Began Operation: April 1, 1987. Note: Operating as a translator; primary station KAMR-TV, Amarillo, TX.
- Clovis, NM-Farwell, TX**—K43BU, Marsh Media Inc. Technical facilities: 1000-w TPO, 7.9-kw ERP, 400-ft. above ground, 4711-ft. above sea level, lat. 34° 26' 25", long. 103° 12' 37". Transmitter: Approx. 2-mi. N of Clovis.
- Crownpoint**—K38AU, Navajo Community College. Technical facilities: 0.56-kw ERP, lat. 35° 54' 29", long. 108° 46' 21". Transmitter: Deza Bluff, NM. Began Operation: October 1, 1988. Planned locally originated programming: Ethnic; educational; health; foreign language programming; news; public affairs; sports. Planned satellite programming: CNN; PBS; WTBS, Atlanta. Personnel: Dr. Curtis Sweet, director. Note: See K40AP, Tsaile, AZ.
- Eagle Nest**—K35BZ, Eagle Nest TV Assn. Technical facilities: 2.880-kw ERP, lat. 36° 38' 28", long. 105° 13' 48".
- ★ **Farmington**—K25CM, Linda D. Clevenger. Technical facilities: 100-w TPO, 0.729-kw ERP, 145-ft. above ground, 5643-ft. above sea level, lat. 36° 43' 08", long. 108° 12' 34". Transmitter: 1.1-mi. SW of center of city at 199.13°T.
- ★ **Farmington**—K2980, Linda D. Clevenger. Technical facilities: 100-w TPO, 0.729-kw ERP, 145-ft. above ground, 5643-ft. above sea level, lat. 36° 43' 08", long. 108° 12' 34". Transmitter: 1.1-mi. SW of center of city at 199.13°T.
- Farmington**—K43AI, Regents of U. of NM & Albuquerque Board of Education. Phone: 505-277-2121. Technical facilities: 100-w TPO, 1.1-kw ERP, 157-ft. above ground, 5943-ft. above sea level, lat. 36° 41' 48", long. 108° 10' 39". Transmitter: 3.23-mi. SE of Farmington on Farmington Bluffs. Equipment: Television Technology transmitter; Scala antenna. Began Operation: March 1, 1986. Personnel: See KNME-TV, Albuquerque. Note: Operating as a translator, primary station KNME-TV, Albuquerque, NM.
- ★ **Farmington**—K47DR, Christian Bcstg. Communications. Technical facilities: 100-w TPO, 0.400-kw ERP, 108-ft. above ground, 5902-ft. above sea level, lat. 36° 41' 46", long. 108° 10' 55". Transmitter: 10-mi. SE of Farmington.
- Farmington**—K50BN, Channel 2 Assoc., Debtor-in-Possession. Transmitter: 8-mi. NW of Salina.
- Farmington**—K55DW, N & K LPTV of Farmington Inc. Technical facilities: 100-w TPO, 1.25-kw ERP, 247-ft. above ground, 5885-ft. above sea level, lat. 36° 41' 45", long. 108° 13' 23". Transmitter: Approx. 2.5-mi. S of Farmington. Note: Operating as a translator, primary station KGSW-TV, Albuquerque, NM.
- ★ **Gallup**—K17AK, Buenaventura. Technical facilities: 1.270-kw ERP, lat. 35° 32' 02", long. 108° 42' 22".
- ★ **Gallup**—K20CG, Mountain TV Network Inc. Technical facilities: 100-w TPO, 0.867-kw ERP, 95-ft. above ground, 7136-ft. above sea level, lat. 35° 32' 50", long. 108° 41' 29". Transmitter: 3-mi. NE of Gallup.
- ★ **Gallup**—K22CR, Mountain TV Network Inc. Technical facilities: 100-w TPO, 0.889-kw ERP, 95-ft. above ground, 7136-ft. above sea level, lat. 35° 32' 50", long. 104° 41' 29". Transmitter: 3-mi. NE of Gallup.
- ★ **Gallup**—K28CK, Mountain TV Network Inc. Technical facilities: 100-w TPO, 0.903-kw ERP, 95-ft. above ground, 7136-ft. above sea level, lat. 35° 32' 50", long. 108° 41' 29". Transmitter: 3-mi. NE of Gallup.
- ★ **Grants**—K17CE, Mountain TV Network Inc. Technical facilities: 100-w TPO, 1.310-kw ERP, 95-ft. above ground, 7123-ft. above sea level, lat. 35° 02' 39", long. 107° 47' 22". Transmitter: 7-mi. SSE of Grants.
- ★ **Grants**—K21BM, KGSW-TV. Technical facilities: 1000-w TPO, 23.100-kw ERP, 121-ft. above ground, 7149-ft. above sea level, lat. 35° 07' 10", long. 107° 54' 08". Transmitter: Approx. 5-mi. WSW of Grants.
- ★ **Grants**—K25CN, Mountain TV Network Inc.

New York—Low Power TV Stations

- Technical facilities: 100-w TPO, 1,320-kw ERP, 95-ft. above ground, 7123-ft. above sea level, lat. 35° 02' 39", long. 107° 47' 22".
Transmitter: 7-mi. SSE of Grants.
- ★ **Hobbs**—K14HQ, Mountain TV Network Inc.
Technical facilities: 100-w TPO, 0.639-kw ERP, 95-ft. above ground, 3845-ft. above sea level, lat. 32° 52' 11", long. 103° 11' 52".
Transmitter: 9-mi. NNW of Hobbs.
- ★ **Hobbs**—K188X, Mountain TV Network Inc.
Technical facilities: 100-w TPO, 0.653-kw ERP, 95-ft. above ground, 3845-ft. above sea level, lat. 32° 52' 11", long. 103° 11' 52".
Transmitter: 9-mi. NNW of Hobbs.
- ★ **Hobbs**—K23BX, Video Marketing Network Inc.
Technical facilities: 1000-w TPO, 13.5-kw ERP, 282-ft. above ground, 3891-ft. above sea level, lat. 32° 40' 50", long. 103° 08' 40".
Transmitter: S. Grimes at Stanolin, Hobbs.
- ★ **Hobbs**—K35CL, Mountain TV Network Inc.
Technical facilities: 100-w TPO, 0.705-kw ERP, 95-ft. above ground, 3845-ft. above sea level, lat. 32° 52' 11", long. 103° 11' 52".
Transmitter: 9-mi. NW of Hobbs.
- ★ **Hobbs**—K39BU, Black Media Assoc.
Technical facilities: 1000-w TPO, 13.5-kw ERP, 246-ft. above ground, 3855-ft. above sea level, lat. 32° 40' 50", long. 103° 08' 40".
Transmitter: S. Grimes at Stanolin Rd., Hobbs.
- ★ **Hobbs**—K47CF, American Lo-Power TV Network Inc.
Technical facilities: 1000-w TPO, 2.7-kw ERP, 200-ft. above ground, 3847-ft. above sea level, lat. 32° 43' 28", long. 103° 09' 03".
Requests modifications of CP for change to 3830-w TPO, 9.9-kw ERP BMMPTTL-890310XF.
Transmitter: 1.5-mi. NW of Hobbs.
Note: Operating as a translator; primary station KJTV, Lubbock, TX
- ★ **Hobbs**—K65DX, Southwest Community TV.
Technical facilities: 1000-w TPO, 1.99-kw ERP, 505-ft. above ground, 4157-ft. above sea level, lat. 32° 43' 28", long. 103° 05' 46".
Transmitter: 2.5-mi. E of city, off Hwy. 180.
- ★ **Las Cruces**—K16BW, Carroll McCarthy.
Technical facilities: 1-w TPO, 0.006-kw ERP, 20-ft. above ground, 4836-ft. above sea level, lat. 32° 24' 05", long. 106° 46' 30".
Transmitter: BLM electronic site, Twin Peaks, 5.9-mi. N of Las Cruces.
- ★ **Las Vegas**—K33BL, Satellite Communications.
Technical facilities: 1000-w TPO, 17.1-kw ERP, 141-ft. above ground, 6690-ft. above sea level, lat. 35° 37' 20", long. 105° 10' 58".
Transmitter: 2.7-mi. NE of center of Las Vegas.
- ★ **Los Alamos**—K51BZ, Northern New Mexico Christian Bcstrs.
Technical facilities: 1000-w TPO, 12.7-kw ERP, 49-ft. above ground, 7259-ft. above sea level, lat. 35° 52' 56", long. 106° 17' 06".
Transmitter: 112 East Rd., Los Alamos.
- ★ **Raton**—K24CB, Mountain TV Network Inc.
Technical facilities: 100-w TPO, 1.32-kw ERP, 95-ft. above ground, 7648-ft. above sea level, lat. 36° 48' 21", long. 104° 30' 03".
Transmitter: 6-mi. SSW of Raton.
- ★ **Raton**—K28CX, Mountain TV Network Inc.
Technical facilities: 100-w TPO, 1.35-kw ERP, 95-ft. above ground, 7648-ft. above sea level, lat. 36° 48' 21", long. 104° 30' 03".
Transmitter: 5.9-mi. SSW of Raton.
- ★ **Ruidoso**—K35AN, Todd, Branton, Wooton & Fugit.
Technical facilities: 1.130-kw ERP, lat. 33° 24' 14", long. 105° 46' 53".
- ★ **Santa Fe**—Ch. 19, American Christian TV System Inc.
- ★ **Santa Fe**—K21DB, Leo Kesselman.
Technical facilities: 1000-w TPO, 43.600-kw ERP, 194-ft. above ground, 6939-ft. above sea level, lat. 35° 40' 41", long. 105° 59' 26".
Transmitter: 3-mi. W of Santa Fe.
- ★ **Santa Fe**—K30CU, K. Sandoval Burke.
Technical facilities: 1000-w TPO, 8.260-kw ERP, 12,060-ft. above sea level, lat. 35° 37' 31", long. 105° 46' 42".
Requests modification of CP for change to 38.1-kw ERP, 200-ft. above ground, 7198-ft. above sea level, lat. 35° 40' 41", long. 109° 59' 26".
Transmitter: Rural area near Santa Fe.
Transmitter: Tesuque Peak.
- ★ **Santa Fe**—K39CB, Payvision Communications.
Technical facilities: 1000-w TPO, 6.230-kw ERP, 230-ft. above ground, 7044-ft. above sea level, lat. 35° 40' 56", long. 105° 58' 21".
Transmitter: 1718 W. Alameda St., Santa Fe.
- ★ **Santa Fe**—K52BS, Penny Drucker. Phone: 303-526-1039.
Studio: Eldorado Hotel, Santa Fe, NM.
Technical facilities: 1000-w TPO, 9.110-kw ERP, 210-ft. above ground, 7221-ft. above sea level, lat. 35° 41' 16", long. 105° 56' 04".
Transmitter: 204-210 E. Marcy St.
Planned satellite programming: Hit Video USA; KUBD, Denver.
Advertising: Planned. Rates: \$25.00/30 sec.; \$150.00/Hour.
Represented (engineering): Richard Vega.
Represented (legal): Cole, Raywid & Braverman.
Note: Operating as a translator; primary station KUBD, Denver, CO.
- ★ **Santa Rosa**—K15BF, Mountain TV Network Inc.
Technical facilities: 0.85-kw ERP, lat. 35° 02' 11", long. 104° 31' 33".
Transmitter: 12-mi. NW of South Rosa.
- ★ **Santa Rosa**—K31CE, Mountain TV Network Inc.
Technical facilities: 1000-w TPO, 0.923-kw ERP, 95-ft. above ground, 5217-ft. above sea level, lat. 35° 02' 11", long. 104° 31' 33".
Transmitter: 12-mi. NW of Santa Rosa.
- ★ **Shiprock**—K48AW, Navajo Nation. Phone: 602-787-6132.
Technical facilities: 100-w TPO, 0.578-kw ERP, 56-ft. above ground, 5059-ft. above sea level, lat. 36° 48' 16", long. 108° 41' 41".
Transmitter: 1.5-mi. NNW of Shiprock at Shiprock Campus of Navajo Community College.
Planned locally originated programming: Ethnic; educational; health; foreign language programming; news; public affairs; sports.
Planned satellite programming: Learning Channel.
Personnel: Dr. Curtis Sweet, director.
Note: See K40AP, Tsaile, AZ.
- ★ **Socorro**—K18CF, Mountain TV Network Inc.
Technical facilities: 100-w TPO, 0.871-kw ERP, 95-ft. above ground, 7385-ft. above sea level, lat. 34° 10' 55", long. 106° 59' 44".
Transmitter: 9-mi. NW of Socorro.
- ★ **Socorro**—K28CE, Son Bcstg. Inc.
Technical facilities: 100-w TPO, 3.610-kw ERP, 40-ft. above ground, 7270-ft. above sea level, lat. 34° 03' 20", long. 106° 57' 45".
Requests modification of CP for change to 7250-w TPO, 1.900-kw ERP, lat. 34° 04' 18", long. 106° 57' 44".
BMMPTTL-890522JJ.
Transmitter: Socorro Peak, 3-mi. W of Socorro.
- ★ **Taos**—K17CH, Mountain TV Network Inc.
Technical facilities: 100-w TPO, 0.870-kw ERP, 95-ft. above ground, 8396-ft. above sea level, lat. 36° 23' 21", long. 105° 32' 00".
Transmitter: 2.5-mi. SE of Taos.
- ★ **Taos**—K27CY, Mountain TV Network Inc.
Technical facilities: 100-w TPO, 0.905-kw ERP, 95-ft. above ground, 8396-ft. above sea level, lat. 36° 23' 21", long. 105° 32' 00".
Transmitter: 2.5-mi. SE of Taos.
- ★ **Taos**—K29CE, Mountain TV Network Inc.
Technical facilities: 100-w TPO, 0.901-kw ERP, 95-ft. above ground, 8396-ft. above sea level, lat. 36° 23' 21", long. 105° 32' 00".
Transmitter: 2.5-mi. SE of Taos.
- ★ **Taos**—K38CH, El Crepusculo Inc.
Technical facilities: 100-w TPO, 1.210-kw ERP, 49-ft. above ground, 7175-ft. above sea level, lat. 36° 25' 24", long. 105° 33' 55".
Transmitter: Hillside near Acequia Del Sur Del Canon, 2.2-mi. SSE of Taos.
- ★ **Taos**—K45CL, Mountain TV Network Inc.
Technical facilities: 100-w TPO, 0.960-kw ERP, 95-ft. above ground, 8396-ft. above sea level, lat. 36° 23' 21", long. 105° 32' 00".
Transmitter: 2.5-mi. SE of Taos.
- ★ **Tucumcari**—K30CM, Mountain TV Network Inc.
Technical facilities: 100-w TPO, 0.920-kw ERP, 95-ft. above ground, 4514-ft. above sea level, lat. 35° 12' 12", long. 103° 47' 38".
Transmitter: Approx. 4-mi. NW of Tucumcari.
- ★ **Tucumcari**—K32BI, Mountain TV Network Inc.
Technical facilities: 100-w TPO, 1.220-kw ERP, 39-ft. above ground, 4778-ft. above sea level, lat. 35° 08' 20", long. 103° 41' 45".
Transmitter: Tucumcari Mountain, 3-mi. SSE of Tucumcari.
- ★ **Tucumcari**—K38CE, Mountain TV Network Inc.
- Technical facilities: 100-w TPO, 0.934-kw ERP, 95-ft. above ground, 4515-ft. above sea level, lat. 35° 12' 12", long. 103° 47' 38".
Transmitter: 4-mi. NW of Tucumcari.
- ★ **Tucumcari**—K48CX, Mountain TV Network Inc.
Technical facilities: 100-w TPO, 0.99-kw ERP, 95-ft. above ground, 4514-ft. above sea level, lat. 35° 12' 12", long. 103° 47' 38".
Transmitter: 4-mi. NW of Tucumcari.
- ★ **Tucumcari & rural Quay County**—K50CG, Mountain TV Network Inc.
Technical facilities: 100-w TPO, 0.98-kw ERP, 95-ft. above ground, 4514-ft. above sea level, lat. 35° 12' 12", long. 103° 47' 38".
Transmitter: 4-mi. NW of Tucumcari.

NEW YORK

- ★ **Albany**—W29AL, American Christian Television System.
Technical facilities: 1000-w TPO, 33.8-kw ERP, 331-ft. above ground, 659-ft. above sea level, lat. 42° 52' 44", long. 73° 51' 47".
Transmitter: 2.6-mi. NW of Clifton Park center, 0.09-mi. E of Waite Rd.
- ★ **Amityville**—W63BJ, Michael A. Bogner.
Technical facilities: 100-w TPO, 2.51-kw ERP, 33-ft. above ground, 39-ft. above sea level, lat. 40° 39' 23", long. 73° 24' 26".
Requests CP for change to 1000-w TPO, 81.8-kw ERP, 56-ft. above ground, 46-ft. above sea level. BMMPTTL-891206PA.
Transmitter: 25 Victoria Dr.
- ★ **Auburn**—W48AO, Sonny Persad.
Technical facilities: 100-w TPO, 1.15-kw ERP, 230-ft. above ground, 938-ft. above sea level, lat. 42° 55' 43", long. 76° 33' 39".
Transmitter: 85 Osborne St.
- ★ **Auburn**—W54AK, Sonny Persad.
Technical facilities: 1000-w TPO, 18.1-kw ERP, 180-ft. above ground, 889-ft. above sea level, lat. 42° 55' 43", long. 76° 33' 39".
Transmitter: 85 Osborne St., Auburn.
- ★ **Binghamton**—W14AH, Trinity Broadcasting Network Inc. Phone: 714-832-2950.
Technical facilities: 1000-w TPO, 7.8-kw ERP, 564-ft. above ground, 2257-ft. above sea level, lat. 42° 03' 22", long. 75° 56' 39".
Transmitter: Ingraham Hill, 0.3-mi. W of Folland & Hawleytown Rds., near Binghamton.
Began Operation: December 31, 1988.
Satellite programming: Trinity Bcstg. Network.
Note: Licensed as a translator.
- ★ **Brownsville**—W54AY, Island Bcstg. Co.
Technical facilities: 100-w TPO, 3-kw ERP, 279-ft. above ground, 387-ft. above sea level, lat. 40° 40' 30", long. 73° 54' 50".
Transmitter: 249 Hopkinson Ave.
Note: Operating as a translator; primary station WVIA-TV, Scranton & Wilkes-Barre, PA.
- ★ **Buffalo**—W58AV, Citizens Television Systems Inc. Phones: 716-884-9228; 716-884-9229.
Studio: 18 Agassiz Circle, Buffalo, NY 14214.

Low Power TV Stations—New York

- Technical facilities: 1000-w TPO, 15.14-kw ERP, 576-ft. above ground, 1167-ft. above sea level, lat. 42° 52' 47", long. 78° 52' 36".
 Transmitter: Marine Midland Center.
 Equipment: Television Technology transmitter; Bogner antenna.
 Satellite earth station: Superior; Scientific-Atlanta receivers.
 Began Operation: September 15, 1988.
 Locally originated programming: Community programming; city council meetings; local special events; ethnic; magazines; music; public affairs; specials; hunting & fishing show; talk shows.
 Satellite programming: Hit Video USA; Learning Channel; movies; music videos; religious; sports; syndicated programming.
 Advertising: Yes. Rates: \$50.00/30 Sec. Represented (legal): Samuel Simon.
 Personnel: Deborah Ann Heisler, general manager; Bruce G. Alesse, sales manager.
- ★ **Buffalo**—W67BV, K. Sandoval Burke. Phone: 303-494-9660.
 Technical facilities: 1000-w TPO, 29.58-kw ERP, 331-ft. above ground, 942-ft. above sea level, lat. 42° 52' 58", long. 78° 52' 30".
 Transmitter: One M & T Plaza, 345 Main St.
- ★ **Canandaigua**—W19BE, George W. Kimble.
 Technical facilities: 1000-w TPO, 16.8-kw ERP, 89-ft. above ground, 1119-ft. above sea level, lat. 42° 51' 47", long. 77° 19' 22".
 Transmitter: Intersection of Bliss & Hickox Rds., Canandaigua.
- Cazenovia**—W07CA, Craig L. Fox.
 Technical facilities: 10-w TPO, 0.100-kw ERP, 62-ft. above ground, 1394-ft. above sea level, lat. 42° 57' 18", long. 75° 53' 40".
 Transmitter: Syracuse Rd., Rte. 92, Cazenovia.
- Cazenovia**—W15BA, Kevin O'Kane.
 Technical facilities: 10-w TPO, 0.10-kw ERP, 157-ft. above ground, 1486-ft. above sea level, lat. 42° 57' 18", long. 75° 53' 40".
 Transmitter: Syracuse Rd., Rte. 92, Cazenovia.
- ★ **Champlain-Chazy**—W19BG, Champlain Radio Inc.
 Technical facilities: 100-w TPO, 1.91-kw ERP, 187-ft. above ground, 358-ft. above sea level, lat. 44° 56' 44", long. 73° 25' 48".
 Transmitter: Rapid Rd., Champlain.
- East Hampton**—W14AG, Global Village Video Resource Center.
 Technical facilities: 81.65-w TPO, 0.964-kw ERP, 104-ft. above ground, 217-ft. above sea level, lat. 40° 59' 30", long. 72° 10' 35".
 Began Operation: May 1, 1987.
 Locally originated programming: News.
 Advertising: Planned.
- ★ **Fayetteville**—W54AL, AGK Communications.
 Technical facilities: 23.4-kw ERP, lat. 42° 56' 47", long. 76° 01' 24".
- Glens Falls**—W08CJ, Grich Bcstg. Corp. Studio: Mark Plaza, Quaker Rd., Glens Falls, NY 12801.
 Technical facilities: 10-w TPO, 0.019-kw ERP, 161-ft. above ground, 489-ft. above sea level, lat. 43° 18' 29", long. 73° 38' 32".
 Transmitter: Jay St., Glens Falls.
- Equipment: Television Technology transmitter; Scala antenna.
 Satellite earth stations: Paracclipse, 3.2-meter; Chapparral, 3.2-meter; Sony receivers.
 Began Operation: December 18, 1987.
 Locally originated programming: Community programming; city council meetings; local special events; game shows; magazines; news; public affairs; specials; sports; sports magazine; talk shows; variety shows; weather. managers mailbox.
 Personnel: James E. Grich, pres. & general manager; Johanna Dowling, sales dir.; Neil Edward Wallace, production supervisor; Daniel Shipski, engineer; Peggy Lynn Grich, traffic.
- ★ **Glens Falls**—W14AZ, Trinity Bcstg. Network.
 Technical facilities: 1000-w TPO, 10.7-kw ERP, 223-ft. above ground, 1526-ft. above sea level, lat. 43° 18' 17", long. 73° 45' 07".
 Transmitter: 1.2-mi. ENE of Glens Falls & Smith Mountain Rds., near Lake Luzerne.
- ★ **Glens Falls**—W26AJ, Grich Bcstg. Phone: 518-798-8000. Fax: 518-798-0735. Studio: 28 Mark Plaza, Queensbury, NY 12804.
 Technical facilities: 13.6-kw ERP, lat. 43° 18' 17", long. 73° 45' 07".
 Requests modification of CP for change to 12.9-kw ERP, 95-ft. above ground, 1506-ft. above sea level, lat. 43° 17' 22", long. 73° 44' 35". Transmitter: 4-mi. SW of Glens Falls.
 Planned locally originated programming: Community programming; documentaries; game shows; health; magazines; music; news; locally produced news; public affairs; religious; specials; sports; hunting & fishing show; state university sports; high school sports; sports magazine; talk shows; variety shows; weather.
 Advertising: Yes. Rates: \$50.00/30 Sec.; \$100.00/Min.
- ★ **Gloversville**—W49BA, Michael A. Sleezer.
 Technical facilities: 100-w TPO, 8.9-kw ERP, 56-ft. above ground, 876-ft. above sea level, lat. 43° 02' 51", long. 74° 20' 52".
 Transmitter: 97-101 S. Main St., Gloversville.
- ★ **Greece**—W61BW, EDU Cable Corp.
 Technical facilities: 100-w TPO, 1.62-kw ERP, 213-ft. above ground, 732-ft. above sea level, lat. 43° 11' 14", long. 77° 42' 09".
 Transmitter: Corner of Long Pond Rd. & Ridgeway Ave., Greece.
- ★ **Hamburg**—W39BC, Southtown's Christian Center Inc.
 Technical facilities: 1000-w TPO, 54.03-kw ERP, 128-ft. above ground, 856-ft. above sea level, lat. 42° 42' 21", long. 78° 55' 07".
 Transmitter: 0.1-mi. S of Lakeview Rd. between Star Rte. 20 & New York Thruway, Hamburg.
- ★ **Hampton Bays**—W57AZ, Lawrence P. O'Daly.
 Technical facilities: 832-w TPO, 35.5-kw ERP, 141-ft. above ground, 205-ft. above sea level, lat. 40° 53' 17", long. 72° 26' 43".
 Transmitter: Southampton College, Montauk Hwy., Southampton.
- ★ **Ithaca**—W26AN, Park Bcstg. Inc.
 Technical facilities: 100-w TPO, 1.32-kw ERP, 79-ft. above ground, 512-ft. above sea level, lat. 42° 26' 16", long. 76° 29' 46".
 Transmitter: The Tower Bldg., Terrace Hill, Ithaca.
- Jamestown**—W10BH, Trinity Bcstg. Network Inc. Phone: 714-832-2950.
 Technical facilities: 10-w TPO, 0.026-kw ERP, 77-ft. above ground, 1774-ft. above sea level, lat. 42° 07' 55", long. 79° 13' 09".
 Transmitter: 3-mi. NE of Jamestown.
 Satellite programming: Trinity Bcstg. Network.
- Jamestown**—W43AP, Ogdens Newspapers Inc.
 Technical facilities: 1000-w TPO, 8.47-kw ERP, 194-ft. above ground, 1647-ft. above sea level, lat. 42° 05' 11", long. 79° 14' 20".
 Transmitter: 15 W. Second St., Jamestown.
- ★ **Liberty**—W30AZ, Mesters TV.
 Technical facilities: 1000-w TPO, 0.825-kw ERP, 243-ft. above ground, 1791-ft. above sea level, lat. 41° 45' 09", long. 74° 43' 01".
 Transmitter: E. Monguap Rd., Liberty.
- Little Falls**—W28AQ, Kevin O'Kane.
 Technical facilities: 100-w TPO, 1.3-kw ERP, 131-ft. above ground, 1460-ft. above sea level, lat. 42° 59' 02", long. 74° 53' 46".
 Transmitter: Oregon Rd., Little Falls.
- ★ **Martinsburg**—W12CG, Lexington Equipment & Supply Inc.
 Technical facilities: 10-w TPO, 0.281-kw ERP, 98-ft. above ground, 1119-ft. above sea level, lat. 43° 47' 46", long. 75° 29' 58".
 Transmitter: 7785 N. State St., Lowville.
- ★ **Massena**—W42AP, Watertown Television Corp.
 Technical facilities: 1000-w TPO, 5.58-kw ERP, 244-ft. above ground, 478-ft. above sea level, lat. 44° 53' 42", long. 74° 56' 05".
 Requests CP for change to Ch. 28, 13.7-kw ERP, 564-ft. above sea level, lat. 44° 54' 14", long. 74° 53' 01". Transmitter: WMSA(AM) transmitter site. BMMPTL-890310RS.
 Transmitter: 3.4-mi. SW of city.
- ★ **Massena**—W47AQ, Blacks Desiring Media Inc.
 Technical facilities: 1000-w TPO, 5.51-kw ERP, 249-ft. above ground, 486-ft. above sea level, lat. 44° 53' 42", long. 74° 56' 05".
 Transmitter: 3.4-mi. SW of city at 215°T.
- Mineola**—W57BC, WLIG-TV Inc.
 Technical facilities: 1000-w TPO, 30-kw ERP, 259-ft. above ground, 322-ft. above sea level, lat. 40° 44' 59", long. 73° 34' 56".
 Transmitter: Maria Regina High School, 1333 Admiral Lane, Uniondale.
 Note: Operating as a translator; primary station WLIG Riverhead, NY.
- ★ **Monticello**—W27AL, John Mester.
 Planned locally originated programming: Community programming; local special events; ethnic; sports; sports magazine.
- ★ **Monticello**—W35AU, Catskill Mountains Bcstg.
 Technical facilities: 1000-w TPO, 12.1-kw ERP, 184-ft. above ground, 1804-ft. above sea level, lat. 41° 40' 58", long. 74° 39' 16".
 Transmitter: Kiamesha Hill, 1-mi. E of Kiamesha Lake.
- ★ **Nyack**—W57BP, Bernard Marko.
 Technical facilities: 1000-w TPO, 45.6-kw ERP, 72-ft. above ground, 591-ft. above sea level, lat. 41° 02' 15", long. 73° 50' 35".
 Transmitter: Intersection of Saw Mill River Pkwy. & Cross Westchester Expwy., White Plains.
- Olean**—W20AB, Choice Olean Television Station Inc. Phone: 716-373-2488. Studio: 245-247 N. Union St., Olean, NY 14760.
 Technical facilities: 1000-w TPO, 12.50-kw ERP, lat. 42° 04' 50", long. 78° 25' 50".
 Transmitter: 245 N. Union St., Olean, NY.
 Equipment: Emcee transmitter; Scala antenna.
 Satellite earth station: DX Antenna. 5-meter; Sony receivers.
 Began Operation: December 28, 1986.
 Locally originated programming: Children's programming; community programming; city council meetings; local special events; educational; health; magazines; news; locally produced news; wire service news; character generated news; public affairs; religious; state university sports; sports magazine; variety shows.
 Planned locally originated programming: Hunting & fishing show.
 Satellite programming: Biznet; INN; International TV Network; FamilyNet; movies; music videos; RFD-TV; syndicated programming; Wall Street Journal Report.
 Advertising: Yes. Rates: \$10.00-\$25.00/30 Sec.
 Personnel: Craig Miller, station manager; Douglas Little, sales manager; Carl Stiefater, chief engineer.
- Olean**—W25AK, Choice Olean Television Station Inc.
 Studio: 245-247 N. Union St., Olean, NY 14760.
 Technical facilities: 100-w TPO, 1.34-kw ERP, 180-ft. above ground, 2256-ft. above sea level, lat. 42° 03' 00.40", long. 78° 25' 11.00".
 Transmitter: Savage Hollow Rd.
 Equipment: Television Technology transmitter; Bogner antenna.
 Began Operation: February 15, 1988.
 Locally originated programming: Children's programming; community programming; city council meetings; local special events; educational; news; locally produced news; character generated news; public affairs; religious; state university sports; high school sports; sports magazine; talk shows; variety shows; weather.
 Satellite programming: Biznet; INN; International TV Network; FamilyNet; movies; music videos; RFD-TV; syndicated programming.
 Personnel: Craig Miller, general manager & program director; Douglas Little, sales manager; Carl Stiefater, chief engineer.
- Olean**—W51AN, Trinity Bcstg. Network Inc. Phone: 714-832-2950.
 Technical facilities: 100-w TPO, 1.35-kw ERP, 60-ft. above ground, 2097-ft. above sea level, lat. 42° 06' 24", long. 78° 23' 28".
 Transmitter: 1.7-mi. NE of Olean.
 Equipment: Bogner antenna.
 Began Operation: November 28, 1986.
 Satellite programming: Trinity Bcstg. Network.
- Oneida**—W22BD, Kevin O'Kane.
 Technical facilities: 100-w TPO, 1.71-kw ERP, 92-ft. above ground, 531-ft. above sea level, lat. 43° 05' 35", long. 75° 39' 06".
 Transmitter: 240 Main St., Oneida.

- Oneida, Wampsville, Durhamville, Verona & Vernon—W13BR**, Kevin O'Kane.
 Technical facilities: 10-w TPO, 0.091-kw ERP, 92-ft. above ground, 535-ft. above sea level, lat. 43° 05' 35", long. 75° 39' 06".
 Transmitter: 240 Main St., Oneida.
- Oneonta—W15AS**, Rastus Bcst.
 Technical facilities: 100-w TPO, 0.84-kw ERP, 128-ft. above ground, 2028-ft. above sea level, lat. 42° 25' 27", long. 75° 04' 04".
 Transmitter: Rte. 28.
- ★ **Oneonta—W31AP**, Kevin O'Kane.
 Technical facilities: 1000-w TPO, 6.5-kw ERP, 151-ft. above ground, 2070-ft. above sea level, lat. 42° 25' 33", long. 75° 02' 47".
 Transmitter: Swart Hollow Rd., Oavenport.
- Plainview-Hicksville—W44AI**, Island Broadcasting Co. Phone: 516-997-7800.
 Studio: 110 E. 23rd St., New York, NY 10010.
 Technical facilities: 1000-w TPO, 131-kw ERP, 324-ft. above ground, 230-ft. above sea level, lat. 40° 47' 19", long. 73° 27' 09".
 Holds CP for change to 129-kw ERP 253-ft. above ground, 354-ft. above sea level, lat. 40° 44' 45", long. 73° 37' 29".
 Transmitter: Second & Senate Sts., Mineola. BPTTL-89061310.
 Transmitter: Mineola, NY.
 Equipment: Emcee transmitter; Bogner antenna.
 Began Operation: April 1, 1987.
 Locally originated programming: Ethnic; foreign language programming; music video clips; news; locally produced news; religious.
 Planned locally originated programming: Educational; college courses; game shows.
 Advertising: Yes.
 Personnel: Michael Bogner, station manager.
- ★ **Plattsburgh—W14AV**, Elizabeth Terrell.
 Technical facilities: 1000-w TPO, 19.3-kw ERP, 866-ft. above ground, 2946-ft. above sea level, lat. 44° 34' 26", long. 73° 40' 29".
 Transmitter: Terry Mountain 15.4-mi. NW of Peru.
- ★ **Potsdam & Canton—W34AR**, Oavid James Alteri.
 Technical facilities: 1000-w TPO, 16-kw ERP, 164-ft. above ground, 584-ft. above sea level, lat. 44° 38' 38", long. 75° 08' 32".
 Requests CP for change to 36.5-kw ERP, lat. 44° 35' 46", long. 74° 46' 19".
 Transmitter: Rte. 11, Potsdam.
- ★ **Poughkeepsie—W32AS**, Amos Communications Inc.
 Technical facilities: 100-w TPO, 1.92-kw ERP, 98-ft. above ground, 1089-ft. above sea level, lat. 41° 38' 25", long. 74° 01' 16".
 Transmitter: 5.2-mi. SW of Poughkeepsie city limits on Mariborough Mountain.
- Poughkeepsie—W42AE**, Dutchess Community College. Phone: 914-471-4500. Fax: 914-471-8467.
 Studio: Pendell Rd., Poughkeepsie, NY 12601.
 Technical facilities: 100-w TPO, 1.932-kw ERP, 135-ft. above ground, 1129-ft. above sea level, lat. 41° 43' 10", long. 73° 59' 45".
- Transmitter: Illinois Mountain, approx. 3-mi. W of Poughkeepsie.
 Equipment: Emcee transmitter; Bogner antenna.
 Satellite earth stations: Microdyne, 5.0-meter Ku-band; Scientific-Atlanta, 4.5-meter C-band; Scientific-Atlanta receivers.
 Began Operation: January 21, 1981.
 Locally originated programming: College courses.
 Represented (legal): Schwartz, Woods & Miller.
 Personnel: Jay Simpson, dir. of telecommunications.
 Note: Licensed & operating as a translator part-time; primary station WMHT, Schenectady, NY.
- Rochester—W15AL**, Monica Kimble.
 Technical facilities: 800-w TPO, 9-kw ERP, 151-ft. above ground, 866-ft. above sea level, lat. 43° 08' 07", long. 77° 35' 07".
 Requests CP for change to 18-kw ERP, 453-ft. above ground, 984-ft. above sea level, lat. 43° 10' 14", long. 77° 40' 23".
 Transmitter: To Colfax St., Rochester. BPTTL-891208VF.
 Transmitter: Pinnacle Hill, Rochester.
- Rochester—W38AW**, Hometown Vision Inc. Phone: 716-546-3800. Fax: 716-544-1110.
 Studio: 184 Monroe Ave., Rochester, NY 14607.
 Technical facilities: 1000-w TPO, 27.2-kw ERP, 118-ft. above ground, 804-ft. above sea level, lat. 43° 08' 07", long. 77° 35' 07".
 Transmitter: 115 Highland Ave., Rochester.
 Began Operation: April 1, 1990.
 Locally originated programming: Children's programming; community programming; local special events; ethnic; health; news; wire service news; talent shows; talk shows; variety shows; weather.
- ★ **Rochester—W40AG**, Channel America LPTV Holdings Inc. Phone: 212-262-5353.
 Technical facilities: 1000-w TPO, 30.7-kw ERP, 272-ft. above ground, 810-ft. above sea level, lat. 43° 10' 37", long. 77° 28' 39".
 Transmitter: 2.6-mi. SE of intersection of Plank Rd. & Scribner Rd., Rochester.
- ★ **Rochester—W43BA**, Ronald D. Kniffin.
 Technical facilities: 1000-w TPO, 5.8-kw ERP, 360-ft. above ground, 896-ft. above sea level, lat. 43° 10' 14", long. 77° 40' 23".
 Transmitter: 3136 S. Winston Rd., Rochester.
- ★ **Rochester—W57BE**, Evergreen Bcstg. Corp.
 Technical facilities: 100-w TPO, 3.97-kw ERP, 279-ft. above ground, 928-ft. above sea level, lat. 43° 08' 09", long. 77° 34' 57".
 Transmitter: Pinnacle Hill, Brighton.
- ★ **Rome (north & south)—W12BZ**, Kevin O'Kane.
 Technical facilities: 10-w TPO, 0.129-kw ERP, 171-ft. above ground, 584-ft. above sea level, lat. 43° 12' 18", long. 75° 14' 23".
 Requests modification of CP for change to 108-ft. above ground, 535-ft. above sea level, lat. 43° 11' 41", long. 75° 26' 33".
 Transmitter: Greenfield Rd., Rome. BMPTVL-891208MJ.
 Transmitter: Muck Rd., Rome.
- ★ **Rutland—W13CO**, Lexington Equipment & Supply Inc.
 Technical facilities: 10-w TPO, 0.129-kw ERP, 89-ft. above ground, 1040-ft. above sea level, lat. 43° 57' 23", long. 75° 50' 45".
 Transmitter: Rte. 126, Rutland.
- ★ **Schenectady—W39BI**, Penny C. Wilmouth.
 Technical facilities: 1000-w TPO, 26.2-kw ERP, 85-ft. above ground, 1345-ft. above sea level, lat. 42° 50' 46", long. 74° 03' 46".
 Transmitter: 0.7-mi. e of Junction of Patersonville & Crawford Rds., Rotterdam.
- ★ **Southampton—W23AA**, Channel America LPTV Holdings Inc.
 Technical facilities: 10-kw ERP, lat. 40° 48' 35", long. 72° 35' 42".
- Syracuse—W11BP**, Craig L. Fox.
 Technical facilities: 10-w TPO, 0.073-kw ERP, 332-ft. above ground, 1001-ft. above sea level, lat. 43° 00' 25", long. 76° 05' 38".
 Requests CP for change to 141-ft. above ground, 676-ft. above sea level, lat. 43° 03' 33", long. 76° 08' 10".
 BPTTL-891208VQ.
 Transmitter: Old Stonehouse Rd.
- Syracuse—W13BU**, Craig L. Fox.
 Technical facilities: 3.4-w TPO, 0.028-kw ERP, 269-ft. above ground, 669-ft. above sea level, lat. 43° 03' 01", long. 76° 09' 03".
 Transmitter: 109 S. Warren St.
- Syracuse—W14AE**, Channel America LPTV Holdings Inc. Phone: 212-262-5353. Fax: 212-246-8542.
 Technical facilities: 100-w TPO, 0.376-kw ERP, 345-ft. above ground, 1014-ft. above sea level, lat. 43° 00' 25", long. 76° 05' 38".
 Holds CP for change to 1000-w TPO, 14.6-kw ERP, 269-ft. above ground, 669-ft. above sea level, lat. 43° 03' 01", long. 76° 09' 03".
 Transmitter: 109 S. Warren St. BPTTL-880623TX.
 Transmitter: Old Stonehouse Rd., Oe Witt.
 Satellite earth station: In operation.
 Began Operation: June 1, 1988.
 Satellite programming: Movies; sports; syndicated programming. Channel America Television Network.
 Advertising: Yes. Rates: \$300/30 Sec.; \$500/Min.; \$1000/Hour.
- Syracuse—W18AL**, Syracuse TV Corp.
 Phone: 315-472-0200.
 Studio: 401 W. Kirkpatrick St., Syracuse, NY 13204.
 Technical facilities: 1000-w TPO, 20-kw ERP, 331-ft. above ground, 1001-ft. above sea level, lat. 43° 00' 25", long. 76° 05' 38".
 Transmitter: Old Stonehouse Rd., De Witt.
 Equipment: Emcee transmitter; Bogner antenna.
 Satellite earth station: Paraclype; Chaparral receivers.
 Began Operation: October 9, 1984.
 Locally originated programming: Classified advertising; religious. shopping services.
 Advertising: Yes. Rates: \$20.00/Hour.
 Represented (legal): James L. Oyster.
 Personnel: Craig Fox, general manager.
 Note: Licensed as a translator.
- ★ **Syracuse—W30AJ**, Connecticut Home Theatre.
 Technical facilities: 1000-w TPO, 20-kw ERP, 335-ft. above ground, 735-ft. above sea level, lat. 43° 03' 00", long. 76° 09' 04".
 Transmitter: State Tower Bldg., 109 S. Warren St., Syracuse.
- ★ **Syracuse—W35AQ**, Craig L. Fox.
 Technical facilities: 1000-w TPO, 11-kw ERP, 158-ft. above ground, 548-ft. above sea level, lat. 43° 03' 30", long. 76° 10' 00".
 Transmitter: 401 W. Kirkpatrick St., Syracuse.
- ★ **Syracuse—W51BA**, AGK Communications Assoc.
 Technical facilities: 200-w TPO, 3.64-kw ERP, 338-ft. above ground, 778-ft. above sea level, lat. 43° 00' 32", long. 76° 08' 22".
 Transmitter: Bernadine Apt. Bldg., 417 Churchill Ave.
- ★ **Tonawanda—W36AW**, Ronald O. Kniffin.
 Phone: 716-544-3820. Fax: 716-544-1110.
 Technical facilities: 1000-w TPO, 16.4-kw ERP, 499-ft. above ground, 1076-ft. above sea level, lat. 43° 01' 48", long. 78° 55' 15".
 Transmitter: 871 Whitehaven Rd., Grand Island.
- Utica—W41AE**, Trinity Bcstg. Network Inc. Phone: 714-832-2950.
 Technical facilities: 1000-w TPO, 13.2-kw ERP, 190-ft. above ground, 1397-ft. above sea level, lat. 43° 08' 38", long. 75° 10' 44".
 Transmitter: WIBQ-FM tower.
 Equipment: Scala antenna.
 Began Operation: November 28, 1986.
 Satellite programming: Trinity Bcstg. Network.
- Utica—W53AM**, Kevin O'Kane.
 Technical facilities: 1000-w TPO, 13.5-kw ERP, 453-ft. above ground, 1476-ft. above sea level, lat. 43° 08' 46", long. 75° 10' 40".
 Transmitter: Smith Hill Rd., Deerfield.
- Utica, Marcy, Deerfield, Schuyler & Frankfort—W11BS**, Kevin O'Kane.
 Technical facilities: 10-w TPO, 0.091-kw ERP, 305-ft. above ground, 1496-ft. above sea level, lat. 43° 08' 46", long. 75° 10' 40".
 Transmitter: Smith Hill Rd., Deerfield.
- ★ **Waterloo—W27BA**, George W. Kimble.
 Technical facilities: 1000-w TPO, 13.5-kw ERP, 249-ft. above ground, 948-ft. above sea level, lat. 42° 48' 22", long. 76° 50' 47".
 Transmitter: Intersection of Rtes. 96 & 336, Varick.
- Watertown—W25AB**, Watertown Television Corp. Phone: 414-786-1851.
 Technical facilities: 100-w TPO, 1.84-kw ERP, 187-ft. above ground, 617-ft. above sea level, lat. 43° 58' 55", long. 75° 56' 42".
 Transmitter: Stateway Plaza, Arsenal St., Watertown.
- Westbury—W38AM**, Island Broadcasting Co. Phone: 516-997-7800.
 Technical facilities: 1000-w TPO, 35-kw ERP, 253-ft. above ground, 354-ft. above sea level, lat. 40° 44' 45", long. 73° 37' 29".
 Transmitter: 260 E. Second St., Mineola.
 Planned locally originated programming: Children's programming; community programming; ethnic; educational; public affairs; religious.
 Advertising: Yes.
 Personnel: Michael Bogner, station manager.
- ★ **White Lake—W51BN**, Mesters TV.
 Technical facilities: 100-w TPO, 0.87-kw ERP, 108-ft. above ground, 1388-ft.

Low Power TV Stations—New York

- above sea level, lat. 41° 41' 17", long. 74° 50' 04".
Transmitter: County Hwy. 141, Kaunega Lake.
- ★ **White Plains**—W23AU, Westchester Bcstg. Inc.
Technical facilities: 100-w TPO, 1.02-kw ERP, 148-ft. above ground, 489-ft. above sea level, lat. 41° 01' 56", long. 73° 42' 58".
Transmitter: Castle Bldg., 0.31 SSW of the intersection of Purchase St. & Anderson Hill Rd.
- ### NORTH CAROLINA
- ★ **Apex**—W57BQ, Victory Television Network.
Technical facilities: 100-w TPO, 0.881-kw ERP, 148-ft. above ground, 617-ft. above sea level, lat. 35° 42' 49", long. 78° 48' 35".
Transmitter: 11301 Penny Rd.
- ★ **Asheville**—W25AZ, The Real Estate Network Ltd.
Technical facilities: 1000-w TPO, 22.6-kw ERP, 138-ft. above ground, 262-ft. above sea level, lat. 35° 35' 00", long. 82° 32' 44".
Transmitter: 405 Windswept Dr., Asheville.
- ★ **Charlotte**—W05BK, Gordon B. Madlock.
Technical facilities: 1.00-w TPO, 0.003-kw ERP, 1037-ft. above ground, 1683-ft. above sea level, lat. 35° 15' 06", long. 80° 41' 12".
Transmitter: 4800 Hwy. 85 N.
- ★ **Charlotte**—W11BY, HSN Communications.
Technical facilities: 10-w TPO, 0.26-kw ERP, 56-ft. above ground, 833-ft. above sea level, lat. 35° 17' 23", long. 80° 45' 31".
Transmitter: 7853 N. Tryon, Charlotte.
- ★ **Charlotte**—W26AM, Capitol Bcstg. Co. Inc.
Technical facilities: 100-w TPO, 2.63-kw ERP, 108-ft. above ground, 804-ft. above sea level, lat. 35° 09' 22", long. 80° 50' 05".
Transmitter: 4037 E. Independence Blvd.
- ★ **Charlotte**—W28AC, Michael Gliner.
Technical facilities: 1000-w TPO, 51.55-kw ERP, 167-ft. above ground, 817-ft. above sea level, lat. 35° 08' 57", long. 80° 50' 29".
Transmitter: 6060 St. Albans St., One S. Executive Park, Charlotte.
- ★ **Charlotte**—W62BV, National Minority TV Inc.
Technical facilities: 800-w TPO, 18.8-kw ERP, 499-ft. above ground, 1280-ft. above sea level, lat. 35° 20' 49", long. 81° 10' 15".
Transmitter: 6060 Saint Albans St., One S. Executive Park, Charlotte.
- Charlotte**—W68BL, Trinity Bcstg. Network Inc. Phone: 714-832-2950.
Technical facilities: 725-w TPO, 8.05-kw ERP, 453-ft. above ground, 1203-ft. above sea level, lat. 35° 13' 26", long. 80° 50' 43".
Holds CP for change to 11.2-kw ERP, 390-ft. above ground, 1034-ft. above sea level, lat. 35° 12' 00", long. 80° 48' 39".
Transmitter: Corner of Randolph Rd. & Orange St., Charlotte. BMPTTL-880624TD.
Transmitter: First Union Plaza, S. Tyron & E. 3rd Sts.
Equipment: Acrodyne transmitter; Bogner antenna.
- Began Operation: January 1, 1984.
Satellite programming: Trinity Bcstg. Network.
- ★ **Clinton**—W57BB, Destin Community Television.
Technical facilities: 1000-w TPO, 3.97-kw ERP, 312-ft. above ground, 463-ft. above sea level, lat. 34° 58' 40", long. 78° 18' 15".
Transmitter: WRRZ(AM) transmitter site.
- ★ **Concord**—W06BF, Sherricom Television of Concord.
Technical facilities: 10-w TPO, 0.031-kw ERP, 164-ft. above ground, 850-ft. above sea level, lat. 35° 27' 02", long. 80° 38' 06".
Transmitter: 2613 Craig Ave., Concord.
- Durham & Chapel Hill**—W13BW, Norma Levin.
Technical facilities: 10-w TPO, 0.015-kw ERP, 256-ft. above ground, 650-ft. above sea level, lat. 36° 03' 58", long. 78° 53' 26".
Transmitter: 1003 Communications Dr.
- ★ **Fayetteville**—W19AV, Capitol Bcstg. Co. Inc.
Technical facilities: 1000-w TPO, 13.1-kw ERP, 147-ft. above ground, 377-ft. above sea level, lat. 35° 06' 58", long. 78° 55' 58".
Transmitter: 0.2-mi. NE of intersection of Rtes. 82, 210 on 1437, Shaws.
- ★ **Franklin**—W28AN, University of North Carolina.
Technical facilities: 1.05-kw ERP, lat. 35° 10' 23", long. 83° 34' 52".
- ★ **Gastonia**—W34AJ, Neighborhood Bcstg. Services Inc.
Technical facilities: 10-kw ERP, lat. 35° 13' 56", long. 81° 16' 36".
- Goldsboro**—W598A, Trinity Bcstg. Network. Phone: 714-832-2950.
Technical facilities: 1000-w TPO, 15.2-kw ERP, 144-ft. above ground, 276-ft. above sea level, lat. 35° 23' 01", long. 77° 59' 55".
Transmitter: 139 W. Walnut St., Goldsboro.
- ★ **Greensboro**—W29AX, Sylvia M. Landin.
Technical facilities: 1000-w TPO, 111-kw ERP, 551-ft. above ground, 1414-ft. above sea level, lat. 36° 13' 15", long. 79° 54' 24".
Transmitter: Public Rd. 2313-Stafford Rd., near Winfree Rd., Summerfield.
- ★ **Greensboro**—W42AR, Capitol Bcstg. Co. Inc.
Technical facilities: 1000-w TPO, 12.8-kw ERP, 151-ft. above ground, 1001-ft. above sea level, lat. 36° 03' 44", long. 79° 48' 46".
Transmitter: 1319 W. Lee St., Greensboro.
- Henderson**—W34AX, Taras Communications Inc.
Technical facilities: 1000-w TPO, 25.7-kw ERP, 476-ft. above ground, 689-ft. above sea level, lat. 36° 21' 41", long. 78° 24' 56".
Transmitter: E. of State Rte. 39, 1.5-mi. N of I-85.
- ★ **Henderson**—W53AR, Taras Communications Inc.
Technical facilities: 1000-w TPO, 16.9-kw ERP, 476-ft. above ground, 889-ft. above sea level, lat. 36° 21' 41", long. 78° 24' 56".
Transmitter: E. of State Rte. 39, 1.5-mi. N of I-85.
- ★ **Henderson**—W56CH, Taras Communications Inc.
Technical facilities: 1000-w TPO, 23.5-kw ERP, 476-ft. above ground, 889-ft. above sea level, lat. 36° 21' 41", long. 78° 24' 56".
Transmitter: E. of State Rte. 39, 1.5-mi. N of I-85.
- ★ **Hope Mills**—W69CA, Heritage Bcstg. Co.
Technical facilities: 1000-w TPO, 4.58-kw ERP, 141-ft. above ground, 236-ft. above sea level, lat. 34° 59' 02", long. 78° 57' 04".
Transmitter: 0.25-mi. NE of city center, Hope Mills.
- ★ **Jacksonville**—W69BZ, Local Sights & Sounds Inc.
Technical facilities: 1000-w TPO, 8.23-kw ERP, 200-ft. above ground, 217-ft. above sea level, lat. 34° 44' 56", long. 77° 24' 51".
Transmitter: 906 Lejeune Blvd., Jacksonville.
- Kinston-Greenville**—W64AZ, Local Television Assoc. Inc. Phone: 919-240-0888.
Studio: One Television Place, Hwy. 70W, Morehead City, NC.
Technical facilities: 6.420-kw ERP, 280-ft. above ground, lat. 35° 14' 30", long. 77° 36' 30".
Equipment: Acrodyne transmitter; Scala antenna.
Satellite earth stations: In operation.
Began Operation: November 1, 1987.
Represented (sales): Glen Rose.
Represented (engineering): Rick Carrol.
Represented (legal): Fisher, Wayland, Cooper & Leader.
Personnel: Larhe Vestal, general manager.
Note: Operating as a translator; primary station WFXI, Morehead City, NC.
- ★ **Lenoir**—W41AR, R. L. Bush Jr. Phone: 704-728-4200.
Technical facilities: 1000-w TPO, 11.4-kw ERP, 141-ft. above ground, 1539-ft. above sea level, lat. 35° 55' 00", long. 81° 28' 50".
Requests modification of CP for change to 0.4-kw ERP, 2264-ft. above sea level, lat. 35° 54' 25", long. 81° 29' 23".
BMPTTL-890817IA.
Transmitter: 3.1-mi. SE of city center at a heading of 94°T.
- Lenoir**—W53AO, Ralph Gene Norman.
Technical facilities: 100-w TPO, 1.17-kw ERP, 46-ft. above ground, 2284-ft. above sea level, lat. 35° 54' 25", long. 81° 29' 23".
Transmitter: Peak of Hiberten Mountain near Forestry Lookout Tower.
- ★ **Manteo**—W04BX, Lidia Rodriguez.
Technical facilities: 0.15-kw ERP, lat. 35° 53' 44", long. 75° 41' 00".
- ★ **Manteo**—W18AH, Juan Villareal. Phone: 512-399-7777.
Technical facilities: 100-w TPO, 3.2-kw ERP, 160-ft. above ground, 187-ft. above sea level, lat. 35° 53' 44", long. 75° 41' 00".
Transmitter: S. of Turn Basin, S. of Manteo.
- ★ **Manteo**—W26AH, CMM Inc.
Technical facilities: 1000-w TPO, 11.8-kw ERP, 138-ft. above ground, 148-ft. above sea level, lat. 35° 52' 33", long. 75° 38' 57".
Transmitter: 2-mi. S of city center & 3-mi. N of Wanchese St.
- ★ **Manteo**—W39AX, John W. Gainey III.
Technical facilities: 6.27-kw ERP, lat. 35° 53' 17", long. 75° 39' 32".
- ★ **Manteo**—W52AN, Jennifer J. Frost & Liliias J. Morrison.
Technical facilities: 1000-w TPO, 11.2-kw ERP, 141-ft. above ground, 148-ft. above sea level, lat. 35° 52' 33", long. 75° 38' 57".
Transmitter: 2-mi. S of city center & 3-mi. N of Wanchese, 1.2-mi. W of Rte. 345.
- ★ **Morganton**—W23AN, James Brown.
Technical facilities: 1000-w TPO, 41.2-kw ERP, 138-ft. above ground, 1289-ft. above sea level, lat. 35° 47' 22", long. 81° 34' 40".
Transmitter: 6.6-mi. NE of center of Morganton.
- ★ **Mount Airy**—W34DD, Applied Design & Development Corp.
Technical facilities: 100-w TPO, 1.05-kw ERP, 131-ft. above ground, 1391-ft. above sea level, lat. 36° 28' 37", long. 80° 34' 40".
Transmitter: 0.5-mi. NW of intersection of U.S. 52 & 52-A, Boones Hill.
- ★ **Murphy**—W31AN, University of North Carolina.
Technical facilities: 1.1-kw ERP, lat. 35° 05' 02", long. 84° 00' 58".
- ★ **Pinehurst**—W44AO, Mark Evans. Phone: 202-686-6120.
Technical facilities: 1000-w TPO, 5.72-kw ERP, 433-ft. above ground, 980-ft. above sea level, lat. 35° 09' 04", long. 79° 28' 40".
Transmitter: 5-mi. W of Hwy. 5, 3-mi. SW of Pinehurst.
- ★ **Pinehurst**—W52AR, Destin Community TV.
Technical facilities: 1000-w TPO, 2.17-kw ERP, 443-ft. above ground, 938-ft. above sea level, lat. 35° 09' 04", long. 79° 28' 40".
Transmitter: 3-mi. S of Pinehurst.
- Raleigh**—W13CI, Norma Levin.
Technical facilities: 10-w TPO, 0.148-kw ERP, 374-ft. above ground, 846-ft. above sea level, lat. 35° 47' 15", long. 78° 43' 39".
Transmitter: 5721 Chapel Hill Rd., Raleigh.
- ★ **Raleigh**—W50AN, Trinity Bcstg. Network Inc. Phone: 714-832-2950.
Technical facilities: 1000-w TPO, 10.5-kw ERP, 190-ft. above ground, 364-ft. above sea level, lat. 35° 46' 50", long. 78° 38' 41".
Requests CP for change to Ch. 38. BMPTTL-890202ID.
Transmitter: Holiday Inn, 320 Hillsboro St., Raleigh.
Planned satellite programming: Trinity Bcstg. Network.
- ★ **Raleigh**—W60AU, Pearl Television Associates.
Technical facilities: 19.5-kw ERP, lat. 35° 41' 07", long. 78° 43' 14".
- ★ **Raleigh**—W63BE, Capitol Bcstg. Co. Inc.
Technical facilities: 1000-w TPO, 7.02-kw ERP, 279-ft. above ground, 660-ft. above sea level, lat. 35° 46' 46", long. 78° 40' 30".
Transmitter: 2617 Western Blvd., Raleigh.
- ★ **Raleigh**—W66BO, Christina M. Berry.
Technical facilities: 550-w TPO, 20-kw ERP, 328-ft. above ground, 679-ft. above sea level, lat. 35° 41' 07", long. 78° 43' 14".
Transmitter: 5706 New Chapel Hill Rd., Raleigh.
- Raleigh**—W68BK, St. Augustine's College. Phone: 919-828-4451.

Studio: 1315 Oakwood Ave., Raleigh, NC 27611.
 Technical facilities: 1000-w TPO, 23.2-kw ERP, 427-ft. above ground, 748-ft. above sea level, lat. 35° 47' 28", long. 78° 37' 10".
 Transmitter: Athletic fields on St. Augustine's Campus, Raleigh.
 Equipment: Acrodyne transmitter; Bogner antenna.
 Began Operation: January 1, 1988.

Reidsville—W14AU, Community Bcstg. Systems Inc. Phone: 919-342-2668.
 Studio: 115 Gilmer, Reidsville, NC 27320.
 Technical facilities: 1000-w TPO, 6.69-kw ERP, 135-ft. above ground, 958-ft. above sea level, lat. 36° 21' 36", long. 79° 39' 50".
 Transmitter: 4 blocks N of Hwys. 29 & 158, Reidsville.
 Equipment: Acrodyne transmitter; Scala antenna.

Locally originated programming: Children's programming; community programming; city council meetings; local special events; health; music; locally produced news; public access; public affairs; specials; high school sports; sports magazine; talk shows; variety shows; weather.

Planned locally originated programming: Classified advertising; game shows; horror shows; hunting & fishing show; state university sports.

Satellite programming: Country Music TV; FamilyNet; RFD-TV.

Planned satellite programming: Movies; sports; syndicated programming.
 Advertising: Yes.

Personnel: Myra Tudor, general manager; Gerald Hailey, sales manager; Bob Tudor, chief engineer.

★ **Roanoke Rapids**—W20AT, Donald Frank White.
 Technical facilities: 691.5-w TPO, 10-kw ERP, 282-ft. above ground, 554-ft. above sea level, lat. 36° 30' 12", long. 77° 44' 47".
 Transmitter: Hwy. 46, 1.9-mi. E of Vulture.

★ **Roanoke Rapids**—W60BF, Leslie T. Wright.
 Technical facilities: 1000-w TPO, 17.8-kw ERP, 184-ft. above ground, 335-ft. above sea level, lat. 36° 26' 45", long. 77° 39' 51".
 Transmitter: Birdsong St. & Roanoke Ave., Roanoke Rapids.

★ **Roanoke Rapids**—W62BI, Local Communications.
 Technical facilities: 9.7-kw ERP, lat. 36° 24' 43", long. 77° 37' 06".

Rocky Mount—W47AG, Family Bcstg. Enterprises. Phone: 919-985-3447.
 Studio: 126 N. Washington St., Rocky Mount, NC 27801.
 Technical facilities: 60-kw ERP, 500-ft. above ground, 635-ft. above sea level, lat. 35° 54' 05", long. 77° 46' 50".
 Transmitter: Old Wilson Rd., Rocky Mount.
 Satellite earth station: General Instrument, 3-meter C-band; Cipher receivers.
 Began Operation: September 1, 1987.
 Satellite programming: INN.
 Advertising: Yes. Rates: \$17.00/30 Sec.; \$140.00/Hour.

Represented (sales): Golden East Communications.
 Represented (legal): Mitchell, Fielstra & Assoc., P.C.
 Personnel: Bob Pelletier, general manager; Lawrence Cotrillo, station manager; Donald Biggerstaff, general sales manager; Russell Lee, local sales

manager; George Allard, national sales manager; Keith Daniels, chief engineer; Butch Pindell, news director; Jean Almand, program director; Matthew Warren, promotion director; Phillip Smith, business manager; Dimitri Terrell, marketing director.

★ **Sanford**—W46BF, Standard Community Church Inc.
 Technical facilities: 1000-w TPO, 26-kw ERP, 184-ft. above ground, 558-ft. above sea level, lat. 35° 28' 46", long. 79° 10' 43".
 Transmitter: 200 Wicker St., Sanford.

★ **Sanford**—W67CD, T. B. Buchanan.
 Technical facilities: 1000-w TPO, 11-kw ERP, 187-ft. above ground, 558-ft. above sea level, lat. 35° 28' 46", long. 79° 10' 43".
 Transmitter: 200 Wicker St., Sanford.

★ **Smithfield**—W35AR, Waters & Brock Communications.

Technical facilities: 14-kw ERP, lat. 35° 31' 45", long. 78° 18' 10".

★ **Southern Pines**—W65B0, Video Marketing Network Inc. Phone: 800-444-9233.

Technical facilities: 1000-w TPO, 14.5-kw ERP, 177-ft. above ground, 561-ft. above sea level, lat. 35° 09' 57", long. 79° 25' 12".
 Transmitter: Approx. 1.5-mi. W of Southern Pines.

Planned satellite programming: Syndicated programming; home shopping.
 Advertising: Planned.

Personnel: Elizabeth Nierengarten, senior v.p.

★ **Statesville**—W69BS, Trinity Bcstg. Network.

Technical facilities: 1000-w TPO, 17.4-kw ERP, 285-ft. above ground, 1082-ft. above sea level, lat. 35° 47' 40", long. 80° 51' 41".

Requests CP for change to 275-ft. above ground, lat. 35° 47' 36", long. 80° 51' 15".
 Transmitter: 0.5-mi. E of I-77 & 0.2-mi. N of County Rd. 2321. BMPTTL-890322IC.
 Transmitter: 300-ft. E of Hwy. 77, 1200-ft. N of Broad St., Statesville.

★ **Washington**—W51AX, Local Television Associates Inc. Phone: 919-240-0888.

Technical facilities: 1000-w TPO, 3.71-kw ERP, 240-ft. above ground, 246-ft. above sea level, lat. 35° 31' 34", long. 77° 04' 28".

Transmitter: Intersection of Hwy. 17 & State Rte. 1166.

Note: Operating as a translator; primary station WFXI, Morehead City, NC.

★ **Weaverville**—W30AS, Sidney Braverman. Phone: 704-645-6957.

Studio: 55 Main St., Weaverville, NC 28787.
 Technical facilities: 100-w TPO, 2.75-kw ERP, 351-ft. above ground, 2530-ft. above sea level, lat. 35° 41' 54", long. 82° 33' 38".

Transmitter: 55 N. Main St., Weaverville.
 Equipment: Bogner antenna.
 Scheduled to begin operation: December 1, 1990.

Planned locally originated programming: Children's programming; classified advertising; community programming; city council meetings; local special events; educational; game shows; health; exercise; music; news; locally produced news; public access; public affairs; religious.

Planned satellite programming: AGDAY; Biznet, Hit Video USA; Independent News

Service; Learning Channel; FamilyNet; movies; music videos; news; syndicated programming; Wall Street Journal Report.
 Advertising: Yes. Rates: \$20.00/30 Sec.; \$35.00/Min.
 Represented (legal): Robert Dungan.

★ **Wilmington**—W10BZ, Edward Jay Bolton.
 Technical facilities: 100-w TPO, 0.089-kw ERP, 98-ft. above ground, 131-ft. above sea level, lat. 34° 14' 45", long. 77° 52' 32".
 Transmitter: 5223 Market St., Wilmington.

Wilmington—W20AL, Trinity Bcstg. Network.

Technical facilities: 1000-w TPO, 10.26-kw ERP, 276-ft. above ground, 289-ft. above sea level, lat. 34° 10' 14", long. 77° 56' 58".

Transmitter: 0.062-mi. NW of intersection of State Rtes. 1115 & 1100.

★ **Wilmington**—W60AY, Residential Entertainment Inc.

Technical facilities: 1000-w TPO, 9.95-kw ERP, 76-ft. above ground, 105-ft. above sea level, lat. 34° 14' 18", long. 77° 56' 55".
 Transmitter: Efrid Bldg., Front & Grace Sts., Wilmington.

★ **Winston-Salem**—W69BY, Media Properties.

Technical facilities: 100-w TPO, 0.632-kw ERP, 151-ft. above ground, 1063-ft. above sea level, lat. 36° 05' 35", long. 80° 16' 31".

Transmitter: 50 Miller St., Winston-Salem.

NORTH DAKOTA

★ **Belcourt**—K53DH, Schindler Community TV Services.

Technical facilities: 20-w TPO, 0.15-kw ERP, 246-ft. above ground, 2497-ft. above sea level, lat. 48° 51' 40", long. 99° 52' 45".
 Transmitter: 1-mi. SE of Greater Walker Lake School, Turtle Mountain Indian Reservation.

★ **Belcourt**—K55FH, Schindler Community TV Services.

Technical facilities: 20-w TPO, 0.16-kw ERP, 236-ft. above ground, 2487-ft. above sea level, lat. 48° 51' 40", long. 99° 52' 45".
 Transmitter: 1-mi. SE of Great Walker Lake School, Turtle Mountain Indian Reservation.

★ **Belcourt**—K57EY, Schindler Community TV Services.

Technical facilities: 20-w TPO, 0.158-kw ERP, 246-ft. above ground, 2497-ft. above sea level, lat. 48° 51' 40", long. 99° 52' 45".
 Transmitter: 1-mi. SE of Great Walker Lake School, Turtle Mountain Indian Reservation.

★ **Belcourt**—K59DM, Schindler Community TV Services.

Technical facilities: 20-w TPO, 0.163-kw ERP, 236-ft. above ground, 2487-ft. above sea level, lat. 48° 51' 40", long. 99° 52' 45".
 Transmitter: 1-mi. SE of Great Walker Lake School, Turtle Mountain Indian Reservation.

★ **Bismarck**—K42CW, Richard A. Warren.

Technical facilities: 1000-w TPO, 57-kw ERP, 879-ft. above ground, 3038-ft. above sea level, lat. 46° 56' 31", long. 100° 41' 38".

Transmitter: 5-mi. SE of Baldwin, N of Bismarck.

★ **Elgin**—K31B0, Owen Bcstg. Enterprises.

Technical facilities: 1000-w TPO, 4.59-kw ERP, 144-ft. above ground, 3009-ft. above sea level, lat. 46° 11' 21", long. 101° 49' 36".
 Transmitter: Approx. 15-mi. SE of Elgin.

★ **Fargo**—K47D0, William G. Malitz Jr.

Technical facilities: 1000-w TPO, 9.46-kw ERP, 551-ft. above ground, 1473-ft. above sea level, lat. 46° 45' 35", long. 96° 36' 26".
 Transmitter: 2.7-mi. SE of Sabin.

★ **Fargo**—K54DI, Community Telecommunications Development.

Technical facilities: 1000-w TPO, 18.3-kw ERP, 75-ft. above ground, 974-ft. above sea level, lat. 47° 00' 48", long. 97° 11' 41".
 Transmitter: 1-mi. E of Amenia.

★ **Fargo**—K66DX, Jose Castellanos.

Technical facilities: 100-w TPO, 0.913-kw ERP, 551-ft. above ground, 1473-ft. above sea level, lat. 46° 45' 35", long. 96° 36' 26".
 Transmitter: 2.7-mi. SE of Sabin.

★ **Fargo**—K67EZ, Elizabeth E. Terrell.

Technical facilities: 1000-w TPO, 21-kw ERP, 144-ft. above ground, 1047-ft. above sea level, lat. 46° 55' 29", long. 96° 44' 56".
 Transmitter: N of Fargo.

★ **Forman**—K23CG, Mountain TV Network Inc.

Technical facilities: 100-w TPO, 0.666-kw ERP, 95-ft. above ground, 1316-ft. above sea level, lat. 46° 06' 19", long. 97° 32' 20".
 Transmitter: 5-mi. ESE of Forman.

★ **Forman**—K65DY, Mountain TV Network Inc.

Technical facilities: 100-w TPO, 0.783-kw ERP, 95-ft. above ground, 1316-ft. above sea level, lat. 46° 06' 19", long. 97° 32' 20".
 Transmitter: 5-mi. ESE of Forman.

★ **Garrison**—K21CZ, A & F Mechanical Inc.

Technical facilities: 100-w TPO, 1.14-kw ERP, 187-ft. above ground, 2139-ft. above sea level, lat. 47° 41' 30", long. 101° 21' 30".
 Transmitter: Hwy. 37, 4-mi. E of Garrison.

★ **Goodrich**—K43CL, Mountain TV Network Inc.

Technical facilities: 100-w TPO, 0.729-kw ERP, 95-ft. above ground, 2139-ft. above sea level, lat. 47° 32' 59", long. 100° 01' 16".
 Transmitter: 8-mi. NE of Goodrich.

★ **Goodrich**—K69EG, Mountain TV Network Inc.

Technical facilities: 0.79-kw ERP, lat. 47° 32' 59", long. 100° 01' 16".
 Transmitter: 8-mi. NE of Goodrich.

★ **Grand Forks**—K680D, Trinity Bcstg. Network.

Technical facilities: 1000-w TPO, 10.3-kw ERP, 423-ft. above ground, 1270-ft. above sea level, lat. 47° 49' 17", long. 96° 49' 03".
 Requests modification of CP for change to 8.200-kw ERP, 499-ft. above ground, 1280-ft. above sea level, lat. 47° 48' 37", long. 96° 55' 46".
 Transmitter: State Rte. 220.
 Transmitter: 9.9-mi. W of Crookston on Hwy. 2, Fisher, MN.

Low Power TV Stations—North Dakota

- ★ **Reeder**—K38BY, Owen Bcstg. Enterprises. Technical facilities: 1000-w TPO, 4.59-kw ERP, 144-ft. above ground, 1483-ft. above sea level, lat. 46° 02' 45", long. 102° 54' 04". Transmitter: Rural area, near Reeder.
- ★ **Ralette**—K20AM, Full Gospel Business Men's Fellowship International. Technical facilities: 1.130-kw ERP, lat. 48° 30' 30", long. 99° 46' 15".
- ★ **Turtle Mountain Indian Reservation**—K61EF, Schindler Community TV Services. Technical facilities: 20-w TPO, 0.16-kw ERP, 246-ft. above ground, 2498-ft. above sea level, lat. 48° 51' 40", long. 99° 52' 45". Transmitter: 1-mi. SE of Walker Lake School, Turtle Mountain Indian Reservation, Belcourt.
- ★ **Williston**—K27CF, Generic Television. Technical facilities: 1000-w TPO, 21.5-kw ERP, 102-ft. above ground, 1959-ft. above sea level, lat. 48° 08' 00", long. 103° 38' 00". Transmitter: Rolfstad Bldg., 3 E. 4th St., Williston.
- ★ **Williston**—K40DE, Trinity Broadcasting Network Inc. Phone: 714-832-2950. Technical facilities: 48-w TPO, 0.631-kw ERP, 76-ft. above ground, 1939-ft. above sea level, lat. 48° 08' 43", long. 103° 37' 16". Holds CP for change to Ch. 40, 100-w TPO, 0.851-kw ERP, 66-ft. above ground, BPTTL-8912083N. Transmitter: Herrick Bldg., 122 Main St., Williston.
- ★ **Windsor**—K32AP, Cable Services Inc. Phone: 701-252-2400. Fax: 701-252-1105. Studio: 308 Second St. NW, Jamestown, ND 58402. Technical facilities: 1000-w TPO, 7-kw ERP, 499-ft. above ground, 1974-ft. above sea level, lat. 46° 55' 29", long. 98° 46' 20". Transmitter: 4-mi. NE of Eldridge, ND, Section 21, Midway Twp. Equipment: ITS transmitter; Bogner antenna. Satellite earth stations: Scientific-Atlanta, 5-meter; Scientific-Atlanta, 3.2-meter; Microdyne, M/A-Com receivers. Began Operation: December 1, 1987. Locally originated programming: Classified advertising; community programming; city council meetings; local special events; farm information; public affairs; specials; hunting & fishing show; weather. Planned locally originated programming: Wire service news; character generated news; talk shows. Satellite programming: RFD-TV. Advertising: Yes. Rates: \$20.00/30 Sec. Personnel: Roy Sheppard, general manager; Christine Sheppard, sales; Roger Nelson, chief engineer.
- ★ **Wishek**—K64DE, Mountain TV Network Inc. Technical facilities: 100-w TPO, 0.785-kw ERP, 95-ft. above ground, 2336-ft. above sea level, lat. 46° 13' 25", long. 99° 37' 45". Transmitter: 4-mi. SW of Wishek.
- OHIO**
- ★ **Akron**—W10BK, TV 10 Inc. Technical facilities: 1000-w TPO, 0.016-kw ERP, 39-ft. above ground, 994-ft. above sea level, lat. 41° 07' 41", long. 81° 33' 20". Transmitter: 1346 Shanabrook Dr., Akron.
- ★ **Akron**—W11CB, Gwendolyn Moore. Technical facilities: 10-w TPO, 0.518-kw ERP, 472-ft. above ground, 1427-ft. above sea level, lat. 41° 04' 56", long. 81° 31' 07". Transmitter: Main & Mill Sts., Akron.
- ★ **Akron**—W29AI, Media-Com Television Inc. Phone: 216-673-2323. Studio: 2449 State Rte. 59, Kent, OH 44240. Technical facilities: 1000-w TPO, 60.6-kw ERP, 348-ft. above ground, 1552-ft. above sea level, lat. 41° 06' 28", long. 81° 21' 19". Transmitter: N of I-76, 2100-ft. W of intersection of I-76 & Rte. 43, Brimfield Twp. Equipment: Emcee transmitter; Bogner antenna. Began Operation: September 29, 1989. Advertising: Yes. Rates: \$95.00/30 Sec.; \$1176/Hour. Represented (legal): Baker & Hostettler. Personnel: Richard Klaus, president; Bill Klaus, general manager; Bob Klaus, sales; Bob Sassaman, engineering.
- ★ **Ashland**—W59BP, North Central Ohio TV Corp. Phones: 419-526-5825; 419-289-2605. Studio: 2435 Mansfield Rd., Ashland, OH 44805. Technical facilities: 1000-w TPO, 31.5-kw ERP, 292-ft. above ground, 1558-ft. above sea level, lat. 40° 50' 26", long. 82° 21' 26". Transmitter: 2435 Mansfield Rd., Ashland. Equipment: Television Technology transmitter; Bogner antenna. Began Operation: August 15, 1989. Locally originated programming: Classified advertising; community programming; city council meetings; local special events; farm information; magazines; music video clips; news; religious; sports; talk shows; weather. Satellite programming: Biznet; INN; FamilyNet; movies; news; RFD-TV; religious; sports; syndicated programming. Represented (engineering): John Battison, P.E. Represented (legal): Baraff, Koerner, Olender & Hochberg, P.C. Personnel: Walter R. Stampfli, chairman; Dean Stampfli, president; Martin Larsen, vice president.
- ★ **Bellefontaine**—W65BZ, Steven D. Heck. Technical facilities: 10-kw ERP, lat. 40° 32' 23", long. 83° 43' 14".
- ★ **Boardman**—W52AO, WFMJ Television Inc. Phone: 216-744-8611. Technical facilities: 1000-w TPO, 0.671-kw ERP, 14-ft. above ground, 732-ft. above sea level, lat. 41° 04' 46", long. 80° 38' 25". Transmitter: 750 Mabel St., Youngstown. Equipment: Acrodyne transmitter; Bogner antenna. Personnel: John Grdic, general manager; Lawrence N. Olesen, chief engineer.
- ★ **Bucyrus**—W22AE, Allonas Communications Inc. Phone: 419-562-3830. Fax: 419-562-7444. Studio: 1820 E. Mansfield Rd., Bucyrus, OH 44820. Technical facilities: 8.20-w TPO, 23.5-kw ERP, 203-ft. above ground, 1215-ft. above sea level, lat. 40° 49' 31", long. 82° 54' 03". Transmitter: 0.14-mi. S of intersection of Stetzer Rd & Parcher Rd. Equipment: Emcee transmitter; Bogner antenna. Satellite earth station: Drake. Began Operation: July 8, 1984. Satellite programming: Family Channel; FamilyNet; RFD-TV; RAI-USA. Subscription TV. Planned satellite programming: 700 Club. Advertising: Yes. Rates: \$25.00/30 Sec.; \$8.00/Hour. Represented (sales): Bill Allonas III. Represented (engineering): Rick Cruz. Represented (legal): James Pry II. Personnel: Kevin J. Pifer, station manager.
- ★ **Bucyrus**—W54AF, Allonas Communications Inc. Phone: 419-562-3830. Fax: 419-562-7444. Studio: 1820 E. Mansfield, Bucyrus, OH 44820. Technical facilities: 1000-w TPO, 10.8-kw ERP, 203-ft. above ground, 1215-ft. above sea level, lat. 40° 49' 31", long. 82° 54' 03". Holds CP for change to 175-kw ERP, 213-ft. above ground, 1244-ft. above sea level. Transmitter: 3323 Parcher Rd., Bucyrus. BPTTL-870624MA. Transmitter: 0.14-mi. S of Stetzer & Parcher Rds. Equipment: Emcee transmitter; Bogner antenna. Began Operation: November 21, 1986. Locally originated programming: Children's programming; community programming; city council meetings; local special events; farm information; game shows. health; exercise; music; music video clips; news; locally produced news; wire service news; character generated news public access; public affairs; religious specials; sports; hunting & fishing show state university sports; high school sports; sports magazine; talent shows talk shows; variety shows; weather. Satellite programming: CNN; Hit Video USA; FamilyNet; movies; music videos; Inspirational Network. Planned satellite programming: Sports. Advertising: Yes. Rates: \$150.00/30 Sec.; \$300.00/Hour. Represented (sales): Bill Allonas III. Represented (engineering): Rick Cruz. Represented (legal): James Pry II. Personnel: Kevin J. Pifer, station manager; Bill Allonas, general sales manager.
- ★ **Canton**—W30AV, Media-Com Television Inc. Phone: 216-673-2323. Technical facilities: 1000-w TPO, 26.6-kw ERP, 161-ft. above ground, 1260-ft. above sea level, lat. 40° 47' 13", long. 81° 25' 12". Transmitter: W of Raff Rd., 0.1-mi. S of 13th St. SW, Canton.
- ★ **Chagrin**—W30AY, Media-Com Television Inc. Technical facilities: 800-w TPO, 6.830-kw ERP, 676-ft. above ground, 1946-ft. above sea level, lat. 41° 27' 54", long. 81° 17' 13". Transmitter: 14781 Sperry Rd., Newbury.
- ★ **Chillicothe**—W40AE, Trinity Broadcasting Network Inc. Phone: 714-832-2950. Technical facilities: 1000-w TPO, 36.5-kw ERP, 135-ft. above ground, 974-ft. above sea level, lat. 39° 19' 52", long. 82° 59' 49". Transmitter: 0.49-mi. WSW of intersection of Rte. 50 & High St. Began Operation: July 1, 1988. Satellite programming: Trinity Bcstg. Network.
- ★ **Cincinnati**—W25AI, Northcoast Bcst. Corp. Phone: 216-921-2960. Studio: 3012 Keswick Rd., Shaker Heights, OH 44120. Technical facilities: 100-w TPO, 0.268-kw ERP, 75-ft. above ground, 906-ft. above sea level, lat. 39° 07' 48", long. 84° 30' 34". Transmitter: 2618 Vine St., Cincinnati.
- ★ **Cincinnati**—W27BE, James Worrall. Technical facilities: 1000-w TPO, 61.2-kw ERP, 351-ft. above ground, 1201-ft. above sea level, lat. 39° 06' 18", long. 84° 33' 24". Transmitter: Eighth St. & Hope Ave., Cincinnati.
- ★ **Cleveland**—W13CB, TV 31 Inc. Phone: 216-673-2323. Fax: 216-673-0301. Studio: Emery Industrial Parkway, Warrensville, OH. Technical facilities: 10-w TPO, 0.21-kw ERP, 282-ft. above ground, 1512-ft. above sea level, lat. 41° 26' 46", long. 81° 30' 21". Transmitter: Cuyahoga Community College, Eastern Campus. Equipment: Emcee transmitter; Bogner antenna. Planned locally originated programming: Children's programming; local special events; horror shows; magazines; sports; talk shows; variety shows. Advertising: Yes. Rates: \$95.00/30 Sec.; \$1176/Hour. Represented (legal): Baker & Hostettler. Personnel: Richard Klaus, president; Bill Klaus, general manager; Bob Klaus, sales; Bob Sassaman, engineering.
- ★ **Cleveland**—W35AX, TV 29 Inc. Technical facilities: 1000-w TPO, 57.8-kw ERP, 354-ft. above ground, 1522-ft. above sea level, lat. 41° 16' 50", long. 81° 37' 22". Transmitter: 8200 Snowville Rd., Brecksville.
- ★ **Columbus**—W08BV, Howard LP Television Inc. Phone: 614-294-8000. Studio: 1201 Olentangy River Rd., Columbus, OH 43212. Technical facilities: 10-w TPO, 0.083-kw ERP, 702-ft. above ground, 1421-ft. above sea level, lat. 39° 58' 16", long. 83° 01' 40". Transmitter: 766 Twin River Dr., Columbus. Equipment: Television Technology transmitter; Scala antenna. Began Operation: October 1, 1985. Locally originated programming: Local special events; horror shows; music video clips; public affairs; specials; state university sports; variety shows. Planned locally originated programming: Hunting & fishing show. Satellite programming: Hit Video USA; syndicated programming. Advertising: Yes. Personnel: Robert Lyons, general manager; Robert Mezey, chief engineer; Mike Cunningham, program dir.
- ★ **Columbus**—W13BN, Wendy Feldman. Technical facilities: 10-w TPO, 0.014-kw ERP, 446-ft. above ground, 1165-ft. above sea level, lat. 39° 58' 16", long. 83° 01' 40". Requests modification of CP for change to 0.123-kw ERP. Transmitter: 770 Twin Rivers Dr.
- ★ **Columbus**—W15AU, Advanced Allied Communications Technology Inc. Phone: 614-846-9234. Technical facilities: 100-w TPO, 17.9-kw ERP, 230-ft. above ground, 1158-ft. above sea level, lat. 40° 08' 32", long. 83° 00' 32".

Requests modification of CP for change to 177-ft. above ground, 1112-ft. above sea level. BMMPTL-90073IIB.
Transmitter: 156 Lazelle Rd., Worthington.

Columbus—W17AI, RBC Inc.
Technical facilities: 1000-w TPO, 10.5-kw ERP, 449-ft. above ground, 1171-ft. above sea level, lat. 39° 58' 16", long. 83° 01' 40".
Transmitter: 0.4-mi. SW of intersection of Rte. 315 & Goodale St.

* **Columbus—W40AD**, Pengardner Co. Inc.
Technical facilities: 0.66-kw ERP, lat. 39° 57' 48", long. 83° 00' 17".

* **Columbus—W418B**, Advanced Allied Communications Technology Inc. Phone: 614-846-9234.
Technical facilities: 1000-w TPO, 17.4-kw ERP, 243-ft. above ground, 1175-ft. above sea level, lat. 40° 08' 32", long. 83° 00' 32".
Requests modification of CP for change to 194-ft. above ground, 1125-ft. above sea level. BMMPTL-90073IIA.
Transmitter: 158 Lazelle Rd., Worthington.

* **Columbus—W62BE**, Omni Bcstg. Co.
Phones: 614-888-6200; 614-885-9712.
Technical facilities: 0.941-kw ERP, 22-ft. above ground, 260-ft. above sea level, lat. 40° 09' 34", long. 82° 55' 22".
Transmitter: Westerville Rd., Westerville, OH.

Equipment: Thomson LGT transmitter; Bogner antenna.
Satellite earth station: Scientific-Atlanta.
Planned locally originated programming: Community programming; game shows; news; sports.
Planned satellite programming: International TV Network; movies.
Advertising: Planned. Rates: \$30.00/30 sec.; \$60.00/Hour.
Personnel: Paul Parshall, pres. & sales mgr.; John Battison, engineer.

Columbus—W64BG, James W. Feasel.
Technical facilities: 20.5-kw ERP, 518-ft. above ground, 1270-ft. above sea level, lat. 39° 57' 44", long. 83° 00' 08".
Transmitter: Leveque Tower, 50 W. Broad St.

* **Dayton—W32AQ**, Millard Oakley.
Technical facilities: 100-w TPO, 0.672-kw ERP, 125-ft. above ground, 1070-ft. above sea level, lat. 39° 46' 57", long. 84° 03' 43".
Transmitter: 3.5-mi. SW of Fairborn.

* **Dayton—W39AV**, HSN Bcstg.-LPTV Inc. Phone: 813-572-8585.
Technical facilities: 200-w TPO, 0.790-kw ERP, 98-ft. above ground, 1056-ft. above sea level, lat. 39° 43' 15", long. 84° 15' 39".
Transmitter: 1731 Soldiers Home Rd., Dayton.

* **Dayton—W56BR**, Channel America LPTV Holdings Inc. Phone: 212-262-5353. Fax: 212-246-8542.
Technical facilities: 100-w TPO, 1.29-kw ERP, 102-ft. above ground, 1036-ft. above sea level, lat. 39° 43' 19", long. 84° 12' 36".
Transmitter: WONE tower.
Satellite earth station: In operation.
Planned satellite programming: Movies; sports; syndicated programming. Channel America Television Network.

Dayton—W68BP, Trinity Bcstg. Network Inc. Phone: 714-832-2950.
Technical facilities: 473-w TPO, 6-kw ERP, 338-ft. above ground, 1083-ft. above sea level, lat. 39° 45' 27", long. 84° 11' 36".
Holds CP for change to 1000-w TPO, 3.100-kw ERP, 325-ft. above ground, 1202-ft. above sea level, lat. 39° 43' 16", long. 84° 15' 00".
Transmitter: 3901 Guthrie Rd., Dayton BPTTL-890310V5.
Transmitter: 4th & Ludwig Sts., Valley Tower Bldg., Dayton.
Began Operation: May 1, 1988.
Satellite programming: Trinity Bcstg. Network.

Delaware—W56CA, James A. Shaheen.
Phone: 614-363-1107.
Technical facilities: 1000-w TPO, 10.700-kw ERP, 112-ft. above ground, 1050-ft. above sea level, lat. 40° 17' 56", long. 83° 02' 46".
Requests CP for change to 1.00-w TPO, 2.540-kw ERP, 262-ft. above ground, 1273-ft. above sea level, lat. 40° 17' 57", long. 83° 02' 45". BPTTL-90052IIA.
Transmitter: 501 Bowtown Rd., Delaware.

Findlay—W06BK, Seeway Bcstrs.
Technical facilities: 1.00-w TPO, 0.006-kw ERP, 125-ft. above ground, 928-ft. above sea level, lat. 41° 04' 01", long. 83° 38' 58".
Transmitter: 2303 Sautee Ave., Findlay.

* **Findlay—W47BD**, Charles H. Hutchinson.
Technical facilities: 100-w TPO, 1.09-kw ERP, 194-ft. above ground, 971-ft. above sea level, lat. 41° 02' 24", long. 83° 40' 10".
Transmitter: 1305 W. Main Cross St., Findlay.

Fremont—W02BY, Seeway Bcstrs.
Technical facilities: 1.00-w TPO, 0.046-kw ERP, 89-ft. above ground, 715-ft. above sea level, lat. 41° 21' 36", long. 83° 08' 36".
Transmitter: 2236 W. State St., Fremont.

* **Lexington—W32AR**, Trinity Bcstg. Network.
Technical facilities: 1000-w TPO, 7.24-kw ERP, 144-ft. above ground, 1342-ft. above sea level, lat. 40° 42' 05", long. 82° 35' 06".
Transmitter: 1.25-mi. N of Center of Lexington.

* **Lima—W67CA**, Lima Television Co.
Technical facilities: 1000-w TPO, 2.570-kw ERP, 600-ft. above ground, 1424-ft. above sea level, lat. 40° 45' 47", long. 84° 10' 59".
Transmitter: 1844 Baty Rd., Lima.

* **Lorain—W46BK**, TV 29 Inc.
Technical facilities: 1000-w TPO, 33.1-kw ERP, 230-ft. above ground, 984-ft. above sea level, lat. 41° 22' 45", long. 82° 10' 27".
Transmitter: West Ridge Rd. & Ohio Turnpike.

Mansfield—W50BE, Mid States Media Inc.
Technical facilities: 960-w TPO, 23.3-kw ERP, 449-ft. above ground, 1831-ft. above sea level, lat. 40° 45' 50", long. 82° 37' 04".
Transmitter: 0.2-mi. N of 2900 Park Ave. W., Ontario.

Marietta—W26AL, Richard L. Jolliff.
Phone: 614-373-0867.
Studio: Rte. 8, Marietta, OH 45750.
Technical facilities: 100-w TPO, 1.31-kw ERP, 59-ft. above ground, 1145-ft. above sea level, lat. 39° 25' 33", long. 81° 32' 04".
Transmitter: County Rd. 126 & Warren Twp. Rd. 126, Marietta.

Marion—W39AQ, Central Ohio Assn. of Christian Bcstrs. Phone: 614-383-1794.
Technical facilities: 100-w TPO, 0.546-kw ERP, 151-ft. above ground, 1148-ft. above sea level, lat. 40° 34' 10", long. 83° 08' 02".
Transmitter: 1011 S. Prospect St., Marion.

* **Masury—W40AM**, Abacus Bcstg.
Technical facilities: 709-w TPO, 90-kw ERP, 200-ft. above ground, 1358-ft. above sea level, lat. 41° 11' 58", long. 80° 31' 22".
Transmitter: Rte. 7 at corner of Rust Home, 1-mi. NW of Masury.

* **Masury—W62BT**, Turnpike Television.
Technical facilities: 1000-w TPO, 10.7-kw ERP, 200-ft. above ground, 1289-ft. above sea level, lat. 41° 11' 58", long. 80° 31' 22".
Transmitter: 7.1-mi. N of Masury.

* **Montville—W32AN**, Timothy M. Novak.
Technical facilities: 683-w TPO, 5.2-kw ERP, 259-ft. above ground, 1581-ft. above sea level, lat. 39° 43' 15", long. 81° 03' 35".
Transmitter: 1499-ft. ESE of intersection of Rtes. 84 & 46.

* **Newark & Heath—W25BE**, Kendrick Bcstg. Co.
Technical facilities: 600-w TPO, 20.3-kw ERP, 190-ft. above ground, 721-ft. above sea level, lat. 40° 03' 10", long. 82° 28' 39".
Transmitter: Cherry Valley Rd., 2.5-mi. E of Newark.

North Randall—W53AX, Breckenridge Bcstg. Co.
Technical facilities: 1000-w TPO, 29.7-kw ERP, 630-ft. above ground, 1900-ft. above sea level, lat. 41° 27' 54", long. 81° 17' 13".
Transmitter: 5.6-mi. SE of Chesterfield.

Portsmouth—W21AI, Trinity Bcstg. Network Inc. Phone: 714-832-2950.
Technical facilities: 1000-w TPO, 15.9-kw ERP, 384-ft. above ground, 1483-ft. above sea level, lat. 38° 45' 20", long. 83° 00' 05".
Transmitter: 0.2-mi. S of Portsmouth.
Began Operation: August 1, 1988.
Satellite programming: Trinity Bcstg. Network.

* **St. Mary's—W25BH**, Western Buckeye Bcstg. Co.
Technical facilities: 1000-w TPO, 15.4-kw ERP, 344-ft. above ground, 1214-ft. above sea level, lat. 40° 32' 21", long. 84° 23' 20".
Transmitter: Clinton & Market Sts., St. Mary's.

Sandusky—W41AP, Register TV News.
Technical facilities: 1000-w TPO, 10-kw ERP, 138-ft. above ground, 728-ft. above sea level, lat. 41° 27' 19", long. 82° 42' 49".
Requests CP for change to 10,070-kw ERP. BMMPTL-890228IP.
Transmitter: 314 W. Market St.

* **Seven Hills—W47BE**, Breckenridge Bcstg. Co.
Technical facilities: 1000-w TPO, 15.1-kw ERP, 630-ft. above ground, 1900-ft. above sea level, lat. 41° 27' 54", long. 81° 17' 13".
Transmitter: 5.6-mi. SE of Chesterfield.

* **Springboro—W55BQ**, Donald R. Novell.
Technical facilities: 1000-w TPO, 14.2-kw ERP, 249-ft. above ground, 1181-ft. above sea level, lat. 39° 31' 01", long. 84° 14' 02".
Transmitter: Hwy. 741, 2-mi. S of Springboro.

Springfield—W47BC, Impact TV Group Inc.
Technical facilities: 1000-w TPO, 5.04-kw ERP, 351-ft. above ground, 1348-ft. above sea level, lat. 39° 54' 33", long. 83° 51' 36".
Transmitter: Motorola's AS6-06, Rte. 444, West Springfield.

* **Staubenville—W24BC**, Abacus Bcstg.
Technical facilities: 700-w TPO, 20.7-kw ERP, 600-ft. above ground, 1768-ft. above sea level, lat. 40° 20' 32", long. 80° 37' 14".
Transmitter: WTOV-TV transmitter site, Staubenville.

* **Staubenville—W57BH**, Turnpike Television.
Technical facilities: 1000-w TPO, 26.7-kw ERP, 600-ft. above ground, 1768-ft. above sea level, lat. 40° 20' 32", long. 80° 37' 14".
Transmitter: WTOV-TV transmitter site, Staubenville.

* **Toledo—W18AW**, Rodney A. Moore.
Technical facilities: 1000-w TPO, 28.9-kw ERP, 469-ft. above ground, 1060-ft. above sea level, lat. 41° 40' 05", long. 83° 27' 01".
Transmitter: Lallendorf Rd., Toledo.

Toledo—W48AP, Paul M. Moore.
Technical facilities: 100-w TPO, 1.120-kw ERP, 434-ft. above ground, 1034-ft. above sea level, lat. 41° 38' 43", long. 83° 36' 22".
Holds CP for change to 1000-w TPO, 5.460-kw ERP, 427-ft. above ground, 1043-ft. above sea level. BMMPTL-890310WX.
Transmitter: 716 N. Westwood Ave.

* **Toledo—W60BJ**, Tran-Star Inc.
Technical facilities: 1000-w TPO, 3.5-kw ERP, 420-ft. above ground, 1037-ft. above sea level, lat. 41° 38' 48", long. 83° 36' 22".
Transmitter: 716 N. Westwood Ave.

* **Westerville—W58BF**, Capital City Telecasting Inc.
Technical facilities: 990-w TPO, 20-kw ERP, 292-ft. above ground, 1217-ft. above sea level, lat. 40° 09' 34", long. 82° 55' 22".
Transmitter: Ohio State Rte. 3, approx. 1-mi. N of Westerville.

Youngstown—W39AI, Trinity Bcstg. Network Inc. Phone: 714-832-2950.
Technical facilities: 1000-w TPO, 23.5-kw ERP, lat. 41° 06' 00", long. 80° 39' 01".
Holds CP for change to 7.3-kw ERP, 1437-ft. above ground, 1611-ft. above sea level, lat. 41° 03' 28", long. 80° 38' 42".
Transmitter: 3930 Sunset Blvd., Youngstown. BPTTL-891208J2.
Began Operation: July 1, 1988.
Satellite programming: Trinity Bcstg. Network.

* **Zanesville—W36AY**, Zanesville Bcstg. Co.
Technical facilities: 1000-w TPO, 8.8-kw ERP, 207-ft. above ground, 1129-ft. above sea level, lat. 39° 57' 48", long. 83° 00' 17".

* **Zanesville—W36AY**, Zanesville Bcstg. Co.
Technical facilities: 1000-w TPO, 8.8-kw ERP, 207-ft. above ground, 1129-ft. above sea level, lat. 39° 57' 48", long. 83° 00' 17".

* **Zanesville—W36AY**, Zanesville Bcstg. Co.
Technical facilities: 1000-w TPO, 8.8-kw ERP, 207-ft. above ground, 1129-ft. above sea level, lat. 39° 57' 48", long. 83° 00' 17".

* **Zanesville—W36AY**, Zanesville Bcstg. Co.
Technical facilities: 1000-w TPO, 8.8-kw ERP, 207-ft. above ground, 1129-ft. above sea level, lat. 39° 57' 48", long. 83° 00' 17".

* **Zanesville—W36AY**, Zanesville Bcstg. Co.
Technical facilities: 1000-w TPO, 8.8-kw ERP, 207-ft. above ground, 1129-ft. above sea level, lat. 39° 57' 48", long. 83° 00' 17".

* **Zanesville—W36AY**, Zanesville Bcstg. Co.
Technical facilities: 1000-w TPO, 8.8-kw ERP, 207-ft. above ground, 1129-ft. above sea level, lat. 39° 57' 48", long. 83° 00' 17".

* **Zanesville—W36AY**, Zanesville Bcstg. Co.
Technical facilities: 1000-w TPO, 8.8-kw ERP, 207-ft. above ground, 1129-ft. above sea level, lat. 39° 57' 48", long. 83° 00' 17".

* **Zanesville—W36AY**, Zanesville Bcstg. Co.
Technical facilities: 1000-w TPO, 8.8-kw ERP, 207-ft. above ground, 1129-ft. above sea level, lat. 39° 57' 48", long. 83° 00' 17".

* **Zanesville—W36AY**, Zanesville Bcstg. Co.
Technical facilities: 1000-w TPO, 8.8-kw ERP, 207-ft. above ground, 1129-ft. above sea level, lat. 39° 57' 48", long. 83° 00' 17".

* **Zanesville—W36AY**, Zanesville Bcstg. Co.
Technical facilities: 1000-w TPO, 8.8-kw ERP, 207-ft. above ground, 1129-ft. above sea level, lat. 39° 57' 48", long. 83° 00' 17".

Low Power TV Stations—Ohio

sea level, lat. 39° 56' 55", long. 81° 57' 48".
Transmitter: 2477 E. Pike.

OKLAHOMA

★ **Ardmore**—K448Q, Trinity Bcstg. Network. Phone: 714-832-2950.

Technical facilities: 296-w TPO, 16-kw ERP, 302-ft. above ground, 1640-ft. above sea level, lat. 34° 26' 29", long. 97° 13' 36". Holds CP for change to 54.1-kw ERP. BPTTL-891208GU.

Transmitter: 5.5-mi. W of I-35 & State Rte. 77 overpass, near Davis.

Equipment: ITS transmitter; Andrew antenna.

Planned satellite programming: Trinity Bcstg. Network.

★ **Beaver**—K21CM, Mountain TV Network Inc.

Technical facilities: 100-w TPO, 0.73-kw ERP, 98-ft. above ground, 2785-ft. above sea level, lat. 36° 51' 30", long. 100° 43' 45".

Transmitter: 12-mi. NW of Beaver.

★ **Beaver**—K29BJ, Mountain TV Network Inc.

Technical facilities: 100-w TPO, 0.7-kw ERP, 98-ft. above ground, 2785-ft. above sea level, lat. 36° 51' 30", long. 100° 43' 45".

Transmitter: 12-mi. NW of Beaver.

Broken Bow—K28DJ, Jewel B. Callahan.

Technical facilities: 1000-w TPO, 7.63-kw ERP, 489-ft. above ground, 912-ft. above sea level, lat. 33° 56' 12", long. 94° 45' 46".

Transmitter: 1.3-mi. SSW of Broken Bow.

★ **Cedardale**—K168M, Mountain TV Network Inc.

Technical facilities: 100-w TPO, 0.656-kw ERP, 95-ft. above ground, 1995-ft. above sea level, lat. 36° 18' 26", long. 98° 58' 11".

Transmitter: 1-mi. SE of Cedardale.

★ **Cedardale**—K188B, Mountain TV Network Inc.

Technical facilities: 0.650-kw ERP, lat. 36° 18' 26", long. 98° 58' 11".

Transmitter: 1-mi. SE of Cedardale.

★ **Cedardale**—K600T, Mountain TV Network Inc.

Technical facilities: 100-w TPO, 0.774-kw ERP, 95-ft. above ground, 1995-ft. above sea level, lat. 36° 18' 26", long. 98° 58' 11".

Transmitter: 1-mi. SE of Cedardale.

★ **Checotah**—K64CP, Retherford Publications Inc.

Technical facilities: 1000-w TPO, 7.2-kw ERP, 141-ft. above ground, 791-ft. above sea level, lat. 35° 27' 05", long. 95° 29' 01".

Transmitter: 2.5-mi. SE of Checotah.

★ **Durant**—K22CV, Betty Margaret Wheeler.

Technical facilities: 100-w TPO, 0.796-kw ERP, 404-ft. above ground, 1056-ft. above sea level, lat. 33° 59' 23", long. 96° 23' 49".

Transmitter: 1600 W. Mississippi St., Durant.

★ **Durant**—K24CJ, Betty Margaret Wheeler.

Technical facilities: 100-w TPO, 0.796-kw ERP, 404-ft. above ground, 1056-ft. above sea level, lat. 33° 59' 23", long. 96° 23' 49".

Transmitter: 1600 W. Mississippi St., Durant.

★ **Durant**—K30CT, Betty Margaret Wheeler.

Technical facilities: 100-w TPO, 0.796-kw ERP, 404-ft. above ground, 1056-ft. above sea level, lat. 33° 59' 23", long. 96° 23' 49".

Transmitter: 1600 W. Mississippi St., Durant.

★ **Durant**—K32CN, Betty Margaret Wheeler.

Technical facilities: 100-w TPO, 0.796-kw ERP, 430-ft. above ground, 1083-ft. above sea level, lat. 33° 59' 23", long. 96° 23' 49".

Transmitter: 1600 W. Mississippi St.

Elk City—K02MU, Elk City Communications. Phone: 405-225-1167.

Studio: 5th & Randall, Elk City, OK 73648.

Technical facilities: 0.05-kw ERP, 60-ft. above ground, 2039-ft. above sea level, lat. 35° 24' 36", long. 99° 55' 01".

Equipment: Television Technology transmitter; Scala antenna.

Began Operation: March 1, 1986.

Personnel: Michael D. Robben, chief engineer.

★ **Elk City**—K21CJ, Oklahoma Publishers Electronic Communications.

Technical facilities: 1000-w TPO, 29.1-kw ERP, 135-ft. above ground, 2375-ft. above sea level, lat. 35° 25' 30", long. 99° 28' 40".

Transmitter: 4.1-mi. NW of city center at a heading of 285.36°T.

Elk City—K52AN, Northfork TV Translator System.

Technical facilities: 0.194-kw ERP, lat. 35° 21' 25", long. 99° 16' 08".

★ **Enid**—K48CS, Blacks Desiring Media Inc.

Technical facilities: 1000-w TPO, 9.240-kw ERP, 433-ft. above ground, 1732-ft. above sea level, lat. 36° 26' 36", long. 97° 57' 46".

Transmitter: 5.8-mi. NW of city center at 305°T.

Erick/Sayre/Carter—K58CS, Northfork TV Translator System.

Technical facilities: 100-w TPO, 0.815-kw ERP, 414-ft. above ground, 2020-ft. above sea level, lat. 35° 09' 05", long. 99° 42' 50".

Transmitter: 11-mi. SSW of Sayre.

Note: Operating as a translator; primary station KVIJ-TV, Sayre.

Erick/Sayre/Carter—K62BQ, Northfork TV Translator System.

Technical facilities: 100-w TPO, 0.815-kw ERP, 414-ft. above ground, 2434-ft. above sea level, lat. 35° 09' 05", long. 99° 42' 50".

Transmitter: 11-mi. SSW of Sayre.

Equipment: Television Technology transmitter; Scala antenna.

Note: Operating as a translator; primary station KOKH-TV, Oklahoma City, OK.

Guymon—K53BE, Victory Center Inc. Phone: 405-338-5616.

Studio: 5th & Quinn Sts., Guymon, OK 73942.

Technical facilities: 1000-w TPO, 6.566-kw ERP, 449-ft. above ground, 3652-ft. above sea level, lat. 36° 40' 30", long. 101° 33' 58".

Transmitter: Approx. 3.25-mi. W of Guymon Municipal Airport.

Equipment: Television Technology transmitter; Scala antenna.

Began Operation: May 1, 1983.

Locally originated programming: Specials; talk shows.

Planned locally originated programming: Children's programming; community programming; local special events;

music video clips; character generated news; high school sports; weather.

Satellite programming: Trinity Bcstg. Network.

Advertising: Yes.

Represented (engineering): Pete Warren. Represented (legal): John H. Midlen.

Personnel: Brad Mendenhall, general manager.

★ **Hobart**—K23AP, OPEC.

Technical facilities: 0.921-kw ERP, lat. 35° 01' 14", long. 99° 05' 59".

Lawton—K27AZ, Trinity Broadcasting Network Inc. Phone: 714-832-2950.

Technical facilities: 1.32-kw ERP, lat. 34° 36' 12", long. 98° 23' 46".

Began Operation: May 20, 1987.

Satellite programming: Trinity Bcstg. Network.

Lawton—K53DS, BSP Bcstg. Inc.

Technical facilities: 1000-w TPO, 35.3-kw ERP, 449-ft. above ground, 1657-ft. above sea level, lat. 34° 33' 00", long. 98° 32' 20".

Transmitter: Deyo Mission Rd., 3.5-mi. SW of Lawton.

★ **Lawton**—K61EZ, BSP Bcstg. Inc.

Technical facilities: 1000-w TPO, 35.1-kw ERP, 449-ft. above ground, 1657-ft. above sea level, lat. 34° 33' 00", long. 98° 32' 20".

Transmitter: Deyo Mission Rd., 3.5-mi. SW of Lawton.

May—K18BV, Gage Translator System.

Technical facilities: 100-w TPO, 0.815-kw ERP, 240-ft. above ground, 2615-ft. above sea level, lat. 36° 26' 03", long. 99° 46' 22".

Transmitter: 8-mi. N of Gage.

★ **McAlester**—K22CN, Retherford Publications Inc.

Technical facilities: 1000-w TPO, 17.3-kw ERP, 138-ft. above ground, 745-ft. above sea level, lat. 34° 56' 18", long. 95° 41' 20".

Transmitter: 4-mi. NE of city center 84°T.

★ **McAlester**—K48DB, Lakeland Cable TV Inc.

Technical facilities: 100-w TPO, 0.898-kw ERP, 26-ft. above ground, 1020-ft. above sea level, lat. 34° 54' 10", long. 95° 46' 55".

Transmitter: Atop Bald Mountain, McAlester.

★ **Muskogee**—K19CJ, American Indian TV & Radio Network.

Technical facilities: 1000-w TPO, 20.3-kw ERP, 87-ft. above ground, 906-ft. above sea level, lat. 35° 58' 36", long. 95° 14' 41".

Transmitter: 8-mi. NW of Hulbert.

★ **Muskogee**—K51AZ, Tap Communications.

Technical facilities: 0.394-kw ERP, lat. 35° 42' 30", long. 95° 24' 02".

★ **Norman**—K07UW, Gerald Brothers.

Technical facilities: 10-w TPO, 0.019-kw ERP, 105-ft. above ground, 1270-ft. above sea level, lat. 35° 12' 20", long. 97° 27' 07".

Transmitter: 817 Parson, Norman.

★ **Oklahoma City**—K02NS, Breckenridge Bcstg. Co.

Technical facilities: 10-w TPO, 0.071-kw ERP, 1358-ft. above ground, 2500-ft. above sea level, lat. 35° 35' 22", long. 97° 29' 03".

Transmitter: 11901 N. Eastern Ave., Oklahoma City.

★ **Oklahoma City**—K07TX, Mike A. Mendoza. Phone: 817-478-9193.

Technical facilities: 10-w TPO, 1.26-kw ERP, 479-ft. above ground, 1617-ft. above sea level, lat. 35° 33' 59", long. 97° 28' 28".

Transmitter: 2333 E. Britton Rd.

★ **Oklahoma City**—K69EK, LeSea Bcstg. Corp.

Technical facilities: 1000-w TPO, 5.360-kw ERP, 699-ft. above ground, 1827-ft. above sea level, lat. 35° 32' 52", long. 97° 29' 29".

Requests modification of CP for change to 5.990-kw ERP.

Transmitter: 7416 N. Kelley Ave.

★ **Okmulgee**—K28CJ, Brewer Communications Inc.

Technical facilities: 1000-w TPO, 40.6-kw ERP, 138-ft. above ground, 909-ft. above sea level, lat. 35° 20' 53", long. 95° 56' 38".

Transmitter: 6.7-mi. SE of Henryetta, center of city, at a heading of 161.78°T.

Ponca City—K12NE, Russell Communications.

Technical facilities: 0.08-kw ERP, lat. 36° 41' 25", long. 97° 05' 35".

Ponca City—K18AM, American Bcstg. Systems Inc.

Technical facilities: 1000-w TPO, 6.89-kw ERP, 500-ft. above ground, 994-ft. above sea level, lat. 36° 41' 25", long. 97° 10' 20".

Transmitter: 4-mi. W of Ponca City.

Equipment: Emcee transmitter; Bogner antenna.

Ponca City—K27DF, Diana Kay Hall.

Technical facilities: 100-w TPO, 0.689-kw ERP, 377-ft. above ground, 1194-ft. above sea level, lat. 36° 41' 25", long. 97° 10' 20".

Advertising: No.

★ **Stillwater**—K22CM, Mountain TV Network Inc.

Technical facilities: 500-w TPO, 0.533-kw ERP, 95-ft. above ground, 1106-ft. above sea level, lat. 36° 07' 12", long. 96° 55' 07".

Transmitter: 6-mi. E of Stillwater.

★ **Stillwater**—K31BV, Media Co. of Stillwater.

Technical facilities: 1000-w TPO, 15.5-kw ERP, 233-ft. above ground, 1116-ft. above sea level, lat. 36° 06' 39", long. 97° 02' 25".

Transmitter: 1000 S. Stallard, Stillwater.

★ **Stillwater**—K33CD, Mountain TV Network Inc.

Technical facilities: 100-w TPO, 0.551-kw ERP, 95-ft. above ground, 1106-ft. above sea level, lat. 36° 07' 12", long. 96° 55' 07".

Transmitter: 6-mi. E of Stillwater.

★ **Stillwater**—K66DF, Mountain TV Network Inc.

Technical facilities: 100-w TPO, 0.625-kw ERP, 95-ft. above ground, 1106-ft. above sea level, lat. 36° 07' 12", long. 96° 55' 07".

Transmitter: 6-mi. E of Stillwater.

Strong City/Laedy/Hammon—K36AJ, Northfork TV Translator System.

Technical facilities: 20-w TPO, 0.205-kw ERP, 256-ft. above ground, 2340-ft. above sea level, lat. 35° 46' 50", long. 99° 34' 55".

Transmitter: 8-mi. N of Strong City.

- Note:** Operating as a translator; primary station KGMC, Oklahoma City, OK.
- ★ **Tahlequah**—K21CS, Tahlequah TV 21. Technical facilities: 100-w TPO, 0.491-kw ERP, 95-ft. above ground, 978-ft. above sea level, lat. 35° 55' 37", long. 94° 56' 20". Transmitter: 1.5-mi. N of Downing St., 0.5-mi. E of Bliss St., Tahlequah.
- ★ **Tulsa**—K04NZ, Harry V. Tootle. Technical facilities: 10-w TPO, 0.039-kw ERP, 115-ft. above ground, 837-ft. above sea level, lat. 36° 07' 32", long. 95° 54' 20". Transmitter: 2606 S. Sheridan Rd., Tulsa.
- Tulsa**—K33DG, Tootlevision Bcst. Co. Technical facilities: 100-w TPO, 0.672-kw ERP, 82-ft. above ground, 804-ft. above sea level, lat. 36° 07' 32", long. 95° 54' 20". Transmitter: 2606 S. Sheridan Rd., Tulsa.
- ★ **Tulsa**—K36CS, Linda K. Trumbly. Technical facilities: 1000-w TPO, 58.8-kw ERP, 328-ft. above ground, 1211-ft. above sea level, lat. 35° 58' 21", long. 96° 10' 36". Transmitter: Teel Rd. & Dusty Trail, SW of Sapulpa.
- ★ **Tulsa**—K60EC, Neighborhood TV Network Inc. Technical facilities: 1000-w TPO, 10.2-kw ERP, 682-ft. above ground, 1394-ft. above sea level, lat. 36° 09' 18", long. 95° 59' 26". Transmitter: William's Center, Tulsa.
- ★ **Wagoner**—K53DQ, Retherford Publications Inc. Technical facilities: 100-w TPO, 3.67-kw ERP, 190-ft. above ground, 1191-ft. above sea level, lat. 36° 01' 58", long. 95° 00' 01". Transmitter: 21.4-mi. NE of Wagoner.
- ★ **Weatherford**—K16BS, Mountain TV Network Inc. Technical facilities: 100-w TPO, 0.656-kw ERP, 95-ft. above ground, 1916-ft. above sea level, lat. 35° 30' 53", long. 98° 45' 47". Transmitter: 4-mi. SW of Weatherford.
- ★ **Weatherford**—K29BQ, Mountain TV Network Inc. Technical facilities: 100-w TPO, 0.676-kw ERP, 95-ft. above ground, 1916-ft. above sea level, lat. 35° 30' 53", long. 98° 45' 47". Transmitter: 4-mi. SW of Weatherford.
- ★ **Weatherford**—K51CW, Mountain TV Network Inc. Technical facilities: 100-w TPO, 0.735-kw ERP, 95-ft. above ground, 1916-ft. above sea level, lat. 35° 30' 53", long. 98° 45' 47". Transmitter: 4-mi. SW of Weatherford.
- Woodward**—K23AD, Frontier Community Communications Inc. Technical facilities: 100-w TPO, 1.143-kw ERP, 170-ft. above ground, 2075-ft. above sea level, lat. 36° 26' 06", long. 99° 23' 40". Transmitter: 11th & Oklahoma Sts., Woodward. Equipment: Thomson LGT transmitter; Scala antenna. Began Operation: May 2, 1983. Locally originated programming: Farm information; news; public affairs; sports; weather. Satellite programming: AGDAY; American TV Network.
- Advertising: Yes. Represented (engineering): Hatfield & Dawson. Represented (legal): J. K. Edmondson. Personnel: George Brown, station manager.
- ★ **Woodward**—K59EE, OKTV System. Technical facilities: 100-w TPO, 0.815-kw ERP, 305-ft. above ground, 2428-ft. above sea level, lat. 36° 34' 06", long. 99° 16' 33". Transmitter: 8.9-mi. NNW of Mooreland.
- Woodward/Mooreland/Waynoka**—K69DH, OKTV Translator System Inc. Phone: 405-256-2254. Technical facilities: 100-w TPO, 0.815-kw ERP, 300-ft. above ground, 2420-ft. above sea level, lat. 36° 34' 06", long. 99° 16' 33". Transmitter: Approx. 9-mi. NNW of Mooreland. Equipment: Television Technology transmitter; Scala antenna. Began Operation: October 1, 1986.
- Altamont/Klamath Falls**—K52AS, Blacks Desiring Media Inc. Technical facilities: 1000-w TPO, 14.39-kw ERP, 60-ft. above ground, 4551-ft. above sea level, lat. 42° 12' 57", long. 121° 47' 53". Transmitter: 3.5-mi. NW of city center of Altamont. Represented (legal): Fisher, Wayland, Cooper & Leader. Note: Operating as a translator; primary station KDKF, Klamath Falls, OR.
- Bend**—K11SE, Central Oregon Bcstg. Inc. Technical facilities: 10-w TPO, 0.073-kw ERP, 56-ft. above ground, 4275-ft. above sea level, lat. 44° 04' 41", long. 121° 19' 57". Transmitter: Aubrey Rd., 1.8-mi. NW of Bend.
- Bend**—K33AG, Trinity Bcstg. Network Inc. Phone: 714-832-2950. Technical facilities: 100-w TPO, 2.3-kw ERP, 75-ft. above ground, 4311-ft. above sea level, lat. 44° 04' 40", long. 121° 19' 49". Transmitter: Aubrey Butte. Equipment: Emcee transmitter; Bogner antenna. Began Operation: May 11, 1986. Satellite programming: Trinity Bcstg. Network.
- Coos Bay**—K27CL, KEZI Inc. Phone: 503-485-5611. Studio: 2225 Coburg Rd., Eugene, OR 97401. Technical facilities: 1000-w TPO, 11.1-kw ERP, 148-ft. above ground, 1007-ft. above sea level, lat. 43° 23' 26", long. 124° 07' 48". Transmitter: On Noah Butte, 3.7-mi. E of Coos Bay. Equipment: Acrodyne transmitter; Scala antenna. Began Operation: September 1, 1989. Note: Operating as a translator; primary station KEZI-TV, Eugene, OR.
- Coos Bay**—K30BN, California Oregon Broadcasting Inc. Phone: 503-779-5555. Fax: 503-779-1151. Technical facilities: 1000-w TPO, 10.14-kw ERP, 108-ft. above ground, 719-ft. above sea level, lat. 43° 21' 15", long. 124° 14' 31". Transmitter: NW of city center on Blossom Hill, Coos Bay.
- Equipment: Scala antenna. Began Operation: June 1, 1990. Represented (sales): Blair Television. Represented (engineering): Lohnes & Culver. Represented (legal): Reed, Smith, Shaw & McClay. Personnel: Bill Kirk, chief engineer. Note: Operating as a translator; primary station KOB, Medford.
- Coos Bay**—K33AO, Trinity Bcstg. Network Inc. Phone: 714-832-2950. Technical facilities: 100-w TPO, 1.24-kw ERP, 120-ft. above ground, 642-ft. above sea level, lat. 43° 21' 15", long. 124° 14' 32". Equipment: Scala antenna. Began Operation: January 1, 1986. Satellite programming: Trinity Bcstg. Network.
- Coos Bay**—K46AS, KMTR Inc. Phone: 503-746-1600. TWX: 510-597-0366. Technical facilities: 100-w TPO, 0.855-kw ERP, 160-ft. above ground, 974-ft. above sea level, lat. 43° 23' 26", long. 124° 07' 48". Transmitter: 3-mi. E of North Bend on Noah Butte. Equipment: Television Technology transmitter; Scala antenna. Advertising: No. Represented (legal): Haley, Bader & Potts. Note: Operating as a translator; primary station KMTR-TV, Eugene, OR.
- ★ **Coos Bay**—K57EM, Localvision. Technical facilities: 1000-w TPO, 34.6-kw ERP, 184-ft. above ground, 190-ft. above sea level, lat. 43° 21' 45", long. 124° 11' 33". Transmitter: NW of city center on Blossom Hill.
- Coos Bay**—K63DO, Localvision. Technical facilities: 1000-w TPO, 6.23-kw ERP, 46-ft. above ground, 905-ft. above sea level, lat. 43° 23' 35", long. 124° 07' 47". Transmitter: 5-mi. E of Coos Bay.
- Corvallis**—K14GW, K. Sandoval Burke. Technical facilities: 1000-w TPO, 2.36-kw ERP, 236-ft. above ground, 1735-ft. above sea level, lat. 44° 38' 25", long. 123° 16' 25". Requests CP for change to 273-kw ERP, 110-ft. above ground, 1623-ft. above sea level, BMP TTL-881103IC. Transmitter: Vineyard Hill, 5-mi. N of Corvallis.
- ★ **Corvallis**—K45CV, John Field. Phone: 503-685-2525. Fax: 503-683-3229. Studio: 888 Goodpasture IS Rd., Eugene, OR 97401. Technical facilities: 1000-w TPO, 39.600-kw ERP, 157-ft. above ground, 377-ft. above sea level, lat. 44° 35' 44", long. 123° 14' 54". Transmitter: Hwy. 99W, 1.9-mi. N of Corvallis. Equipment: Thomson LGT transmitter; Scala antenna. Planned locally originated programming: Children's programming; community programming; game shows; horror shows; music video clips; news; locally produced news; wire service news; character generated news; sports; state university sports; high school sports; sports magazine; talk shows; variety shows; weather. Planned satellite programming: CNN. Advertising: Yes. Rates: \$275.00/30 Sec.; \$550.00/Min. Represented (sales): Mack Lochrie.
- Represented (engineering): John Field. Represented (legal): Bechtel & Cole, Chartered.
- Eugene**—K25AS, John Field. Phone: 503-683-2525. Studio: 100 E. 18th Ave., Eugene, OR 97401. Technical facilities: 273-kw ERP, 1400-ft. above ground, 1500-ft. above sea level, lat. 44° 11' 51", long. 122° 59' 08". Transmitter: 4545 Blanton Rd., Eugene, OR. Equipment: Thomson LGT transmitter; Thomson LGT antenna. Satellite earth stations: In operation. Began Operation: May 1, 1987. Locally originated programming: Children's programming; community programming; documentaries; game shows; health; exercise; horror shows; magazines; music; music video clips; news; wire service news; public affairs; specials; sports; talk shows; variety shows; weather. Satellite programming: CNN. Advertising: Yes. Rates: \$90.00-\$180.00/30 Sec.; \$200.00-\$450.00/Hour. Represented (sales): Hugh Wallace Inc. Personnel: J. E. Field, president & chief engineer; John Meilke, general manager; Wally Graff, general sales manager.
- Eugene**—K57EL, Janet Roberts. Technical facilities: 1000-w TPO, 1-kw ERP, 98-ft. above ground, 1398-ft. above sea level, lat. 44° 60' 07", long. 123° 06' 53". Transmitter: Blanton Hills, 2.5-mi. S of Eugene.
- ★ **Eugene-Springfield**—K65ER, Metrocom of Oregon Inc. Technical facilities: 1000-w TPO, 6.23-kw ERP, 49-ft. above ground, 751-ft. above sea level, lat. 44° 07' 28", long. 123° 00' 03". Transmitter: 1.7-mi. SE of Coburg.
- ★ **Grants Pass**—K65EJ, Better Life TV. Technical facilities: 100-w TPO, 0.955-kw ERP, 46-ft. above ground, 282-ft. above sea level, lat. 42° 24' 39", long. 123° 16' 52". Transmitter: Baldy Mountain, Grants Pass.
- ★ **Heppner**—K26CN, Mountain TV Network Inc. Technical facilities: 100-w TPO, 0.544-kw ERP, 95-ft. above ground, 6027-ft. above sea level, lat. 45° 12' 48", long. 119° 17' 41". Transmitter: Black Mountain, Heppner.
- ★ **Hillsboro**—K14HN, Kenneth J. Seymour. Technical facilities: 1000-w TPO, 36.8-kw ERP, 171-ft. above ground, 942-ft. above sea level, lat. 45° 27' 16", long. 122° 52' 16". Transmitter: On E side of Kemmer Rd., 0.92-ft. S of Gassner, Aloha.
- ★ **John Day**—K43CE, Mountain TV Network Inc. Technical facilities: 100-w TPO, 0.729-kw ERP, 95-ft. above ground, 8094-ft. above sea level, lat. 44° 20' 33", long. 118° 53' 20". Transmitter: Canyon Mountain, 6-mi. SE of John Day.
- Klamath Falls**—K58BG, Trinity Broadcasting Network Inc. Phone: 714-832-2950. Technical facilities: 100-w TPO, 1.27-kw ERP, 300-ft. above ground, lat. 42° 08' 48", long. 121° 46' 16". Began Operation: March 21, 1981.

Low Power TV Stations—Oregon

- Satellite programming: Trinity Bcstg. Network.
Note: Operating as a translator.
- La Grande**—K05HL, KOUS-TV Inc.
Technical facilities: 0.621-kw ERP, lat. 45° 26' 24", long. 117° 53' 34".
- ★ **La Grande**—K33BK, Gerald D. Kamp.
Technical facilities: 100-w TPO, 4.2-kw ERP, 74-ft. above ground, 5264-ft. above sea level, lat. 45° 26' 23", long. 117° 53' 59".
Transmitter: 12-mi. NE of La Grande.
- ★ **Lakeview**—K15CI, Mountain TV Network Inc.
Technical facilities: 100-w TPO, 1.27-kw ERP, 95-ft. above ground, 6437-ft. above sea level, lat. 42° 14' 08", long. 120° 20' 15".
Transmitter: 2.5-mi. N of Lakeview.
- Lakeview**—K218C, Trinity Bcstg. Network.
Phone: 714-832-2950.
Technical facilities: 100-w TPO, 1.27-kw ERP, 30-ft. above ground, 1841-ft. above sea level, lat. 42° 11' 48", long. 120° 34' 11".
Transmitter: Fox Hill, 11-mi. W of Lakeview. Began Operation: October 1, 1987.
Satellite programming: Trinity Bcstg. Network.
- ★ **Medford**—K26CH, Roger David Green.
Technical facilities: 1000-w TPO, 9-kw ERP, 30-ft. above ground, 3684-ft. above sea level, lat. 42° 17' 43", long. 122° 45' 00".
Transmitter: Mount Baldy, 5-mi. SE of Medford.
- ★ **Medford**—K62DN, Better Life TV.
Technical facilities: 1000-w TPO, 11.4-kw ERP, 108-ft. above ground, 2228-ft. above sea level, lat. 42° 25' 41", long. 123° 00' 04".
Transmitter: Blackwell Hill, 3-mi. E of Gold Hill.
- Newport**—K29AZ, King Broadcasting Co.
Phone: 206-448-5555.
Technical facilities: 1000-w TPO, 13.9-kw ERP, 154-ft. above ground, 1204-ft. above sea level, lat. 44° 45' 23", long. 124° 02' 49".
Transmitter: 9-mi. N of Newport.
- ★ **Portland**—K16CB, Atwater Kent Communications Inc.
Technical facilities: 1000-w TPO, 13.9-kw ERP, 108-ft. above ground, 1142-ft. above sea level, lat. 45° 27' 12", long. 122° 32' 47".
Transmitter: 9700 S.E. Eastview.
- ★ **Portland**—K18CA, Faith That Pleases God Church Corp.
Technical facilities: 100-w TPO, 0.88-kw ERP, 95-ft. above ground, 1134-ft. above sea level, lat. 45° 29' 25", long. 122° 41' 49".
Transmitter: Healy Heights antenna farm, West Portland Hills.
- ★ **Portland**—K30BO, Video Marketing Network Inc. Phone: 813-923-3733. Fax: 813-923-8227.
Technical facilities: 574-w TPO, 15-kw ERP, 656-ft. above ground, 1847-ft. above sea level, lat. 45° 31' 27", long. 122° 44' 46".
Transmitter: 425 N.W. Skyline Blvd.
Planned locally originated programming: Children's programming; classified advertising; talk shows.
Advertising: Planned.
Personnel: Elizabeth Nierengarten, sr. v.p.
- ★ **Portland**—K34DA, Richard E. Deutch Jr.
Technical facilities: 1000-w TPO, 46.5-kw ERP, 59-ft. above ground, 1145-ft. above sea level, lat. 45° 27' 17", long. 122° 32' 58".
Transmitter: Mount Scott, Happy Valley.
- ★ **Portland**—K56EI, A. B. Herman.
Technical facilities: 1000-w TPO, 37-kw ERP, 89-ft. above ground, 1152-ft. above sea level, lat. 45° 27' 18", long. 122° 32' 58".
Transmitter: Mount Scott, 10941 SE Ridgeway, 5-mi. E of Milwaukie.
- ★ **Portland**—K58CO, Christian Community Network Inc.
Technical facilities: 100-w TPO, 1.32-kw ERP, 131-ft. above ground, 1125-ft. above sea level, lat. 45° 27' 13", long. 122° 32' 45".
Transmitter: KULP(FM) transmitter site.
- ★ **Portland**—K62DV, A. B. Herman.
Technical facilities: 750-w TPO, 16.6-kw ERP, 144-ft. above ground, 1171-ft. above sea level, lat. 45° 29' 25", long. 122° 41' 49".
Transmitter: Healy Heights, 4504 S.W. Carl, Portland.
- ★ **Portland**—K65DR, Channel America LPTV Holdings Inc. Phone: 212-262-5353. Fax: 212-246-8542.
Technical facilities: 100-w TPO, 0.984-kw ERP, 420-ft. above ground, 499-ft. above sea level, lat. 45° 30' 52", long. 122° 40' 42".
Requests modification of CP for change to 1000-w TPO, 13.3-kw ERP, 89-ft. above ground, 1145-ft. above sea level, lat. 45° 32' 30", long. 122° 45' 28".
Transmitter: 2959 Skyline Blvd., Portland. BMPPTL-891208EP.
Transmitter: First National Bank Tower, 1300 S.W. 5th Ave.
Satellite earth station: In operation.
Planned satellite programming: Movies; sports; syndicated programming. Channel America Television Network.
Advertising: Yes. Rates: \$300.00/30 Sec.; \$500.00/Min.; \$1000/Hour.
- ★ **Portland**—K67EV, Roy H. Park Bcstg. of Oregon.
Technical facilities: 100-w TPO, 1.25-kw ERP, 59-ft. above ground, 1083-ft. above sea level, lat. 45° 29' 23", long. 122° 41' 47".
Transmitter: 4636 S.W. Council Crest Dr.
- ★ **Prineville**—K08KN, King Bcstg. Co.
Technical facilities: 0.12-kw ERP, lat. 44° 11' 51", long. 120° 58' 35".
- ★ **Prineville**—K23CU, Christ Loves You Bcstg.
Technical facilities: 100-w TPO, 0.923-kw ERP, 52-ft. above ground, 5879-ft. above sea level, lat. 44° 26' 15", long. 120° 57' 11".
Transmitter: Grizzly Mountain, Prineville.
- Roseburg**—K14HA, Trinity Bcstg. Network Inc.
Technical facilities: 1000-w TPO, 12.4-kw ERP, 112-ft. above ground, 1598-ft. above sea level, lat. 43° 14' 08", long. 123° 19' 17".
Transmitter: KPIC(TV) transmitter site, Roseburg.
- Roseburg**—K62DR, California Oregon Bcstg. Inc. Phone: 503-779-5555. Fax: 503-779-1151.
Technical facilities: 100-w TPO, 0.252-kw ERP, 56-ft. above ground, 1335-ft. above sea level, lat. 43° 12' 03", long. 123° 22' 58".
- Transmitter: Bay Wagon Rd., 2.2-mi. SW of Roseburg.
Equipment: Scala antenna.
Began Operation: December 1, 1989.
Represented (sales): Blair Television.
Represented (engineering): Lohnes & Culver.
Represented (legal): Reed Smith, Shaw & McClay.
Personnel: Bill G. Kirk, chief engineer.
- Salem**—K61CC, Full Gospel Business Men's Fellowship International. Phones: 503-364-5227; 503-362-0862.
Studio: 838 Commercial NE, Salem, OR 97301.
Technical facilities: 1000-w TPO, 8.9-kw ERP, 187-ft. above ground, 1276-ft. above sea level, lat. 44° 58' 40", long. 123° 08' 29".
Equipment: Television Technology transmitter.
Began Operation: July 15, 1981.
Locally originated programming: Talk shows.
Advertising: Yes.
Personnel: Thomas Marks, station mgr.; George Britton, general sales manager.
- ★ **Seaside**—K29BA, Mountain TV Network Inc.
Technical facilities: 100-w TPO, 0.67-kw ERP, 93-ft. above ground, 1556-ft. above sea level, lat. 46° 01' 56", long. 123° 48' 24".
Transmitter: 5.3-mi. ENE of Seaside.
- Terrebonne**—K42BR, Rodney S. Johnson.
Technical facilities: 8.28-kw ERP, lat. 44° 25' 03", long. 121° 06' 01".
- Terrebonne**—K48BL, Rodney S. Johnson.
Phone: 503-548-8700.
Technical facilities: 100-w TPO, 2.15-kw ERP, 2500-ft. above ground, 5150-ft. above sea level, lat. 44° 25' 03", long. 121° 06' 01".
Began Operation: October 25, 1986.
Locally originated programming: Art profiles; community programming; city council meetings; local special events; farm information; music; music video clips; news; public access; public affairs; specials; sports; variety shows; weather; logging & lumber.
Planned locally originated programming: Children's programming; classified advertising; exercise; horror shows; hunting & fishing show; sports magazine.
Advertising: Yes. Rates: \$60.00/30 Sec.
Represented (engineering): Harlan Jacobsen.
Represented (legal): Gary Bodie.
Personnel: Scott C. Johnson, general manager; Rodney S. Johnson, chief engineer.
- ★ **The Dalles**—K26CJ, Telecrafter Corp.
Technical facilities: 100-w TPO, 1.08-kw ERP, 43-ft. above ground, 3264-ft. above sea level, lat. 45° 42' 09", long. 121° 08' 26".
Transmitter: 8-mi. NE of The Dalles.
- The Dalles**—K51CS, Kentel.
Technical facilities: 1000-w TPO, 13.1-kw ERP, 89-ft. above ground, 3215-ft. above sea level, lat. 45° 42' 41", long. 121° 07' 07".
Transmitter: Approx 7.8-mi. NNE of The Dalles.
- Wasco**—K67AD, North Sherman TV Co-op.
Phone: 503-442-5477.
Technical facilities: 100-w TPO, 1.45-kw ERP, 25-ft. above ground, 3150-ft. above sea level, lat. 45° 44' 26", long. 120° 43' 46".
- Transmitter: 10-mi. N of Wasco.
Equipment: Emcee transmitter.
- Winston**—K29AX, Cascade Pacific Television Assoc.
Technical facilities: 1.46-kw ERP, lat. 43° 12' 10", long. 123° 22' 55".
- ★ **Yoncalla**—K39CL, California Oregon Bcstg. Inc. Phone: 503-779-5555. Fax: 503-779-1151.
Technical facilities: 1000-w TPO, 7.89-kw ERP, 43-ft. above ground, 1844-ft. above sea level, lat. 43° 38' 19", long. 123° 19' 33".
Transmitter: Mount Yoncalla communications site, Yoncalla.
Equipment: Scala antenna.
Represented (sales): Blair Television.
Represented (engineering): Lohnes & Culver.
Represented (legal): Reed, Smith, Shaw & McClay.
Personnel: Bill Kirk, chief engineer.

PENNSYLVANIA

- Altoona**—W12BR, Victoria D. & Silas F. Royster.
Technical facilities: 10-w TPO, 0.028-kw ERP, 148-ft. above ground, 2640-ft. above sea level, lat. 40° 34' 12", long. 78° 26' 26".
Transmitter: Approx. 4.3-mi. NW of Altoona.
- Altoona**—W32AX, Turnpike TV.
Technical facilities: 1000-w TPO, 39-kw ERP, 112-ft. above ground, 1821-ft. above sea level, lat. 40° 31' 55", long. 78° 25' 54".
Transmitter: 2727 W. Albert Dr., Altoona.
- ★ **Bellefonte**—W50BA, TMZ Bcstg. Co.
Technical facilities: 1000-w TPO, 40.4-kw ERP, 98-ft. above ground, 2162-ft. above sea level, lat. 40° 43' 03", long. 77° 53' 30".
Transmitter: Rte. 26, 1.1-mi. S of Pine Grove Mills.
- Berwick**—W41AQ, Diocese of Scranton.
Phone: 717-346-8953.
Studio: 400 Wyoming Ave., Scranton, PA 18503.
Technical facilities: 100-w TPO, 1.5-kw ERP, 135-ft. above ground, 1755-ft. above sea level, lat. 41° 00' 20", long. 76° 12' 50".
Transmitter: 4.1-mi. SSE of Berwick.
Equipment: Emcee transmitter; Bogner antenna.
Began Operation: July 30, 1989.
Locally originated programming: Children's programming; community programming; documentaries; ethnic; educational; college courses; health; magazines; music; music video clips; public affairs; religious; specials; talk shows.
Personnel: James Brennan, production manager; Maria Orzel, executive director.
- Berwick**—W47AQ, Joseph S. & Irene F. Gans.
Technical facilities: 100-w TPO, 1.69-kw ERP, 92-ft. above ground, 1709-ft. above sea level, lat. 41° 00' 20", long. 76° 12' 50".
Transmitter: 4.1-mi. SSE of Berwick, S of I-80 at the Hescoep Mountain communications site.
- ★ **Butler**—W60BL, Turnpike TV.
Technical facilities: 1000-w TPO, 10.8-kw ERP, 299-ft. above ground, 1581-ft. above sea level, lat. 40° 53' 51", long. 79° 53' 22".
Transmitter: Palmer Rd., Center Twp.

- ★ **Carbondale**—W20AQ, George W. Kimble. Technical facilities: 100-w TPO, 1.3-kw ERP, 89-ft. above ground, 2208-ft. above sea level, lat. 41° 32' 44", long. 75° 27' 49". Transmitter: Salem Hill, 2.5-mi. SE of Carbondale.
- ★ **Centre Hall**—W41BA, Zion Television Cable. Technical facilities: 100-w TPO, 0.96-kw ERP, 148-ft. above ground, 2326-ft. above sea level, lat. 40° 54' 39", long. 77° 37' 56". Transmitter: On Ridge of Nittany Mountain, 2-mi. SE of Mingoville.
- ★ **Charleroi**—W26AV, Turnpike Television. Technical facilities: 1000-w TPO, 43.6-kw ERP, 272-ft. above ground, 1276-ft. above sea level, lat. 40° 07' 24", long. 79° 53' 46". Transmitter: Twilight Park, Charleroi.
- ★ **Clarks Summit**—W24AP, Joseph S. & Irene F. Gans. Technical facilities: 100-w TPO, 1.79-kw ERP, 99-ft. above ground, 2041-ft. above sea level, lat. 41° 28' 35", long. 75° 39' 33". Transmitter: At Bell Mountain communications site, 2.8-mi. ESE of Clarks Summit, 0.8-mi. NE of Hwy. 81.
- ★ **Coudersport**—W32AF, Eddie Robinson. Technical facilities: 16.1-kw ERP, lat. 41° 45' 11", long. 78° 00' 03".
- Dillsburg**—W40AF, Raystay Co. Phones: 717-243-4918; 717-258-3333. Studio: 1310 Holly Pike, Carlisle, PA 17013. Technical facilities: 1000-w TPO, 6.55-kw ERP, 108-ft. above ground, 1421-ft. above sea level, lat. 40° 07' 20", long. 77° 04' 10". Transmitter: 1.5-mi. NW of Dillsburg on Long Mountain. Equipment: ITS transmitter; Bogner antenna. Satellite earth station: Scientific-Atlanta, 3.5-meter; Standard Communications receivers. Began Operation: December 16, 1988. Locally originated programming: Classified advertising; community programming; local special events; educational; public affairs; specials; state university sports; high school sports; sports magazine; talk shows. Planned locally originated programming: Children's programming; health. Satellite programming: Hit Video USA; Channel America. Advertising: Yes. Personnel: Erika Bishop, station manager; Curt Cleland, engineer; Craig Sipes, production manager.
- ★ **Dunmore**—W54BD, Joseph S. & Irene F. Gans. Technical facilities: 0.5-kw ERP, lat. 41° 24' 52", long. 75° 38' 40".
- ★ **East Stroudsburg**—W24BB, Diocese of Scranton. Technical facilities: 1000-w TPO, 53.5-kw ERP, 62-ft. above ground, 2277-ft. above sea level, lat. 41° 01' 36", long. 75° 30' 17". Transmitter: Pimple Hill, 5-mi. ESE of Lake Harmony.
- Erie**—W44AG, Trinity Broadcasting Network Inc. Phone: 714-832-2950. Technical facilities: 100-w TPO, 6.4-kw ERP, lat. 42° 02' 20", long. 80° 03' 45". Transmitter: U.S. Hwy. 19, 7-mi. S of Erie. Began Operation: July 1, 1988. Satellite programming: Trinity Bcstg. Network.
- ★ **Freedom**—W25BK, Abacus Bcstg. Technical facilities: 842-w TPO, 42-kw ERP, 49-ft. above ground, 1152-ft. above sea level, lat. 40° 41' 34", long. 80° 15' 04". Transmitter: 601 Elm Ave., Freedom.
- ★ **Greensburg**—W28AW, Abacus Bcstg. Technical facilities: 800-w TPO, 30-kw ERP, 200-ft. above ground, 156-ft. above sea level, lat. 40° 18' 14", long. 79° 35' 48". Transmitter: W. 245 Brown St., Greensburg.
- ★ **Greensburg**—W56CG, Turnpike Television. Technical facilities: 1000-w TPO, 38.1-kw ERP, 200-ft. above ground, 1558-ft. above sea level, lat. 40° 18' 14", long. 79° 35' 48". Transmitter: W. 245 Brown St., Greensburg.
- ★ **Hazleton**—W04CE, Joseph S. & Irene F. Gans. Technical facilities: 10-w TPO, 0.062-kw ERP, 95-ft. above ground, 1975-ft. above sea level, lat. 40° 58' 08", long. 75° 57' 20". Transmitter: 217 9th St., Hazleton.
- ★ **Hazleton**—W35AT, Diocese of Scranton. Technical facilities: 100-w TPO, 1.39-kw ERP, 95-ft. above ground, 1975-ft. above sea level, lat. 40° 58' 01", long. 75° 57' 24". Transmitter: 217 Ninth St., NE corner of Hazleton.
- ★ **Johnstown**—W35AZ, Turnpike TV. Technical facilities: 1000-w TPO, 59.4-kw ERP, 98-ft. above ground, 2776-ft. above sea level, lat. 40° 22' 15", long. 78° 59' 02". Transmitter: 516 Main St., Johnstown.
- ★ **Kittanning**—W25AX, Turnpike Television. Technical facilities: 1000-w TPO, 44-kw ERP, 200-ft. above ground, 1257-ft. above sea level, lat. 40° 47' 19", long. 79° 32' 05". Transmitter: Bunkerhill Rd., Kittanning.
- ★ **Kittanning**—W64BL, Abacus Bcstg. Technical facilities: 1000-w TPO, 42.4-kw ERP, 200-ft. above ground, 1257-ft. above sea level, lat. 40° 47' 19", long. 79° 32' 05". Transmitter: Rte. 7, Bunkerhill Rd., Kittanning.
- ★ **Lancaster**—W23AW, Raystay Co. Technical facilities: 1000-w TPO, 7.12-kw ERP, 138-ft. above ground, 476-ft. above sea level, lat. 40° 03' 47", long. 76° 19' 09". Transmitter: Erick Rd., Lancaster.
- ★ **Lancaster**—W31AX, Raystay Co. Technical facilities: 1000-w TPO, 6.75-kw ERP, 171-ft. above ground, 509-ft. above sea level, lat. 40° 03' 47", long. 76° 19' 09". Transmitter: Erick Rd., Lancaster.
- ★ **Lebanon**—W38BE, Raystay Co. Technical facilities: 1000-w TPO, 7.04-kw ERP, 118-ft. above ground, 587-ft. above sea level, lat. 40° 19' 49", long. 76° 25' 37". Transmitter: 625 Quentin Rd., Lebanon.
- ★ **Lebanon**—W46AM, Lebanon Bcstg. Co. Technical facilities: 8.04-kw ERP, lat. 40° 21' 37", long. 76° 27' 31".
- ★ **Lebanon**—W55BP, Raystay Co. Technical facilities: 1000-w TPO, 6.64-kw ERP, 144-ft. above ground, 614-ft. above sea level, lat. 40° 19' 49", long. 76° 25' 37". Transmitter: 625 Quentin Rd., Lebanon.
- ★ **Lock Haven**—W24BH, Diversified Communications. Technical facilities: 100-w TPO, 0.86 ERP, 89-ft. above ground, 1890-ft. above sea level, lat. 41° 07' 11", long. 77° 24' 26". Transmitter: Bald Eagle State Forest, 2-mi. SE of Lock Haven, 1.5-mi. S of Susquehanna River.
- ★ **Mansfield**—W20AP, George W. Kimble. Technical facilities: 100-w TPO, 0.608-kw ERP, 115-ft. above ground, 2572-ft. above sea level, lat. 41° 45' 40", long. 76° 55' 31". Transmitter: Wilkins Peak.
- ★ **Meadville**—W30AR, Clark Ortiz. Technical facilities: 1000-w TPO, 12.2-kw ERP, 102-ft. above ground, 1699-ft. above sea level, lat. 41° 37' 58", long. 80° 05' 11". Transmitter: 3-mi. E of Meadville.
- Narberth**—W48AU, Stephen C. & Bonnie B. Schmidt. Phones: 215-586-9388; 215-293-9714. Technical facilities: 1000-w TPO, 4.41-kw ERP, 200-ft. above ground, 420-ft. above sea level, lat. 40° 02' 30", long. 75° 14' 24". Transmitter: E. Domino Lane Antenna Farm, Philadelphia. Planned locally originated programming: Art profiles; children's programming; classified advertising; community programming; city council meetings; local special events; ethnic; college courses; music video clips. Advertising: Yes. Rates: On request.
- ★ **New Castle**—W56CL, Turnpike Television. Technical facilities: 1000-w TPO, 50-kw ERP, 187-ft. above ground, 1526-ft. above sea level, lat. 40° 56' 22", long. 80° 23' 38". Transmitter: 5-mi. S of New Castle on WZBY(AM) transmitter site, Jackson.
- ★ **New Castle**—W64Bi, Abacus Bcstg. Technical facilities: 1000-w TPO, 42.5-kw ERP, 187-ft. above ground, 1526-ft. above sea level, lat. 40° 56' 22", long. 80° 23' 38". Transmitter: WBZY(AM) transmitter site, 5.5-mi. S of New Castle.
- Oil City**—W05AY, Summa Communications Inc. Technical facilities: 0.05-kw ERP, lat. 41° 25' 05", long. 79° 42' 52". Began Operation: April 1, 1987.
- ★ **Philadelphia**—W07CB, Harvard Broadcasting Inc. Phone: 508-456-8797. Technical facilities: 10-w TPO, 0.301-kw ERP, 797-ft. above ground, 842-ft. above sea level, lat. 39° 57' 09", long. 75° 10' 05". Transmitter: 1700 Market Place, Philadelphia.
- Pittsburgh**—W29AH, Channel 29 Associates. Phone: 818-884-3819. Fax: 818-884-9779. Studio: Blue Bell Road, Pittsburgh, PA. Technical facilities: 735-w TPO, 6.22-kw ERP, 266-ft. above ground, 1611-ft. above sea level, lat. 40° 29' 40", long. 80° 01' 08". Requests modification of CP for change to 7.86 ERP, 1565-ft. above sea level. BMTTL-890717E. Transmitter: Blue Bell site, 122 Blue Bell Rd., Pittsburgh.
- Equipment: Acrodyne transmitter; Andrew antenna. Scheduled to begin operation: December 1, 1990. Planned satellite programming: Jukebox Network. Advertising: Yes. Rates: \$15.00/30 Sec.; \$25.00/Min. Represented (engineering): Venture Technologies Group. Represented (legal): Arter & Hadden.
- ★ **Pittsburgh**—W32AO, Comsat of Pennsylvania Inc. Phone: 813-597-3320. Technical facilities: 1000-w TPO, 6.91-kw ERP, 266-ft. above ground, 161-ft. above sea level, lat. 40° 29' 40", long. 80° 01' 08". Transmitter: Blue Bell site, 122 Blue Bell St.
- ★ **Pittsburgh**—W59BT, Turnpike Television. Technical facilities: 1000-w TPO, 25.4-kw ERP, 801-ft. above ground, 2001-ft. above sea level, lat. 40° 27' 48", long. 80° 00' 18". Transmitter: Television Hill on N shore of Pittsburgh.
- Pittsburgh**—W63AU, The Bon-Tele Network. Phone: 412-531-6678. Fax: 412-531-5727. Studio: 1461 Crane Ave., Pittsburgh, PA 15220. Technical facilities: 18-kw ERP, 135-ft. above sea level, lat. 40° 26' 28", long. 80° 01' 32". Transmitter: 1461 Crane Ave., Banksville Park. Equipment: ITS transmitter; Bogner antenna. Satellite earth stations: Scientific-Atlanta; Scientific-Atlanta receivers. Began Operation: May 4, 1987. Locally originated programming: Classified advertising; public access; sports; variety shows. Planned locally originated programming: Children's programming; ethnic; health; exercise; horror shows. Satellite programming: Movies; sports; syndicated programming; home shopping. Represented (sales): Cable Adnet. Represented (engineering): Synergistic Technologies Inc. Represented (legal): Manion, McDonough & Lucas. Personnel: Nancy B. Hahn, general manager & sales manager.
- ★ **Pittsburgh**—W65CG, Richard E. Deutch Jr. Technical facilities: 1000-w TPO, 22.7-kw ERP, 801-ft. above ground, 1998-ft. above sea level, lat. 40° 27' 48", long. 80° 00' 18". Transmitter: Television Hill, N side of Pittsburgh.
- ★ **Pittsburgh**—W69CC, Abacus Television. Phone: 202-462-2680. Technical facilities: 1000-w TPO, 7.94-kw ERP, 351-ft. above ground, 1548-ft. above sea level, lat. 40° 27' 48", long. 80° 00' 18". Transmitter: 11 Television Hill on N side of Pittsburgh. Equipment: Scala antenna.
- ★ **Pottstown**—K67CF, Whitehead Communications Inc. Technical facilities: 300-w TPO, 2.8-kw ERP, 190-ft. above ground, 594-ft. above sea level, lat. 40° 16' 33", long. 75° 37' 44". Transmitter: 0.2-mi. N of Pottstown.
- ★ **Pottsville**—W24AQ, George Kimble. Technical facilities: 100-w TPO, 1.7-kw ERP,

Low Power TV Stations—Pennsylvania

- 69-ft. above ground, 1372-ft. above sea level, lat. 40° 40' 33", long. 76° 11' 54".
Transmitter: Sharp Mountain Peak, Pottsville.
- ★ **Red Lion**—W56CJ, Raystay Co.
Technical facilities: 587-w TPO, 9-kw ERP, 112-ft. above ground, 1112-ft. above sea level, lat. 39° 54' 42", long. 76° 37' 15".
Transmitter: 0.75-mi. NW of Red Lion.
- ★ **St. Marys**—W30AC, Dennis H. Owen.
Technical facilities: 1.74-kw ERP, lat. 41° 24' 56", long. 78° 33' 56".
- ★ **Scranton**—W18AV, Diocese of Scranton.
Technical facilities: 700-w TPO, 0.3-kw ERP, 98-ft. above ground, 2159-ft. above sea level, lat. 41° 22' 51", long. 75° 35' 36".
Transmitter: 4-mi. ESE of center of Scranton, Scrub Oak Communications site.
- ★ **Scranton**—W26AP, Joseph S. & Irene F. Gans.
Technical facilities: 100-w TPO, 1.21-kw ERP, 98-ft. above ground, 2159-ft. above sea level, lat. 41° 22' 51", long. 75° 35' 36".
Transmitter: 4.04-mi. ESE of Scranton.
- ★ **Shickshinny**—W68CE, Joseph S. & Irene F. Gans.
Technical facilities: 100-w TPO, 0.489-kw ERP, 89-ft. above ground, 1627-ft. above sea level, lat. 41° 09' 59", long. 76° 09' 08".
Transmitter: Shickshinny Mountain Communications site, Shickshinny.
- ★ **Somerset**—W28AT, Somerset Newspapers Inc.
Technical facilities: 1000-w TPO, 3.47-kw ERP, 184-ft. above ground, 2375-ft. above sea level, lat. 39° 59' 52", long. 79° 05' 27".
- State College**—W07CD, George W. Kimble.
Technical facilities: 10-w TPO, 0.281-kw ERP, 89-ft. above ground, 2169-ft. above sea level, lat. 40° 43' 03", long. 77° 53' 30".
Transmitter: Rte. 26, Tussey Mountain, Ferguson/Barree town line.
- State College**—W13BY, George W. Kimble.
Technical facilities: 10-w TPO, 0.223-kw ERP, 89-ft. above ground, 2169-ft. above sea level, lat. 40° 43' 03", long. 77° 53' 30".
Transmitter: Rte. 26, Tussey Mountain.
- ★ **State College**—W17AW, Silas J. Royster.
Technical facilities: 1000-w TPO, 11.7-kw ERP, 89-ft. above ground, 2169-ft. above sea level, lat. 40° 43' 03", long. 77° 53' 30".
Transmitter: Tussey Mountain, 2-mi. NE of State Rte. 26.
- ★ **State College**—W29AR, Ann Elizabeth Plenderleith.
Technical facilities: 1000-w TPO, 11.7-kw ERP, 121-ft. above ground, 2579-ft. above sea level, lat. 40° 55' 10", long. 77° 58' 28".
Transmitter: 1-mi. E of FAA Vortac, Rattlesnake Mountain.
- ★ **State College**—W36BE, The New York Times Co.
Technical facilities: 100-w TPO, 4.1-kw ERP, 138-ft. above ground, 2218-ft. above sea level, lat. 40° 43' 03", long. 77° 53' 30".
Transmitter: 1.2-mi. SSW of Pine Grove Mills, near Centre & Huntingdon County line.
- ★ **State College**—W42BJ, The New York Times Co.
Technical facilities: 100-w TPO, 4-kw ERP, 138-ft. above ground, 2218-ft. above sea level, lat. 40° 43' 03", long. 77° 53' 30".
Transmitter: 1.2-mi. SSW of Pine Grove Mills, near Centre & Huntingdon County line.
- ★ **State College**—W54AX, Stephen S. Evans Jr.
Technical facilities: 1000-w TPO, 21.7-kw ERP, 105-ft. above ground, 2185-ft. above sea level, lat. 40° 43' 03", long. 77° 53' 30".
Transmitter: 1.2-mi. SSW of Pine Grove Mills.
- ★ **Towanda**—W69CE, The New York Times Co.
Technical facilities: 100-w TPO, 1-kw ERP, 66-ft. above ground, 2185-ft. above sea level, lat. 41° 40' 52", long. 76° 28' 55".
Transmitter: Kellogg Mountain, 2-mi. S of Monroetown.
- ★ **Uniontown**—W35AW, Turnpike Television.
Technical facilities: 1000-w TPO, 102-kw ERP, 151-ft. above ground, 1486-ft. above sea level, lat. 39° 53' 09", long. 79° 46' 29".
Transmitter: Continental No. Two, SW of Uniontown.
- ★ **Uniontown**—W42BC, Frank Carlow.
Technical facilities: 9.44-kw ERP, lat. 39° 54' 05", long. 79° 43' 40".
- ★ **Warminster**—W08CR, Charles W. Loughery.
Technical facilities: 0.019-kw ERP, lat. 40° 12' 19", long. 75° 06' 27".
- ★ **Washington**—W20AN, Abacus Television.
Phone: 202-462-3680.
Technical facilities: 1000-w TPO, 45.1-kw ERP, 230-ft. above ground, 1499-ft. above sea level, lat. 40° 11' 25", long. 80° 14' 00".
Transmitter: Intersection of Rtes. 19 & 70, Washington.
Equipment: Bogner antenna.
Planned locally originated programming: Horror shows; music video clips.
Personnel: Benjamin Perez, pres.
- Wilkes-Barre**—W07BV, Diocese of Scranton.
Technical facilities: 10-w TPO, 0.067-kw ERP, 98-ft. above ground, 2198-ft. above sea level, lat. 41° 11' 54", long. 75° 49' 12".
Transmitter: 4.5-mi. SE of city center, N of Rte. 933.
- ★ **Wilkes-Barre**—W10CB, Robert H. Shreffler.
Technical facilities: 10-w TPO, 0.073-kw ERP, 95-ft. above ground, 2195-ft. above sea level, lat. 41° 10' 58", long. 75° 52' 21".
Transmitter: 16 Montage Rd., Moosic.
- ★ **Wilkes-Barre**—W50BC, Broadcast Data Corp.
Technical facilities: 100-w TPO, 3.5-kw ERP, 102-ft. above ground, 2241-ft. above sea level, lat. 41° 10' 58", long. 75° 52' 26".
Transmitter: Haystack Mountain, Wilkes-Barre.
- Williamsport**—W05BG, Keystone Inspirational Network Inc. Phone: 717-246-1681.
Technical facilities: 10-w TPO, 0.017-kw ERP, 174-ft. above ground, 2014-ft. above sea level, lat. 41° 13' 08", long. 76° 57' 27".
Transmitter: Bald Eagle Mountain, Skyline Dr.
- Williamsport**—W09BL, Valley Music Inc.
Transmitter: 1-mi. N of Fulton, on Hwy. 51, N at intersection with Collier Rd.
- Williamsport**—W11BC, Trinity Bcstg. Network Inc. Phone: 714-832-2950.
Technical facilities: 10-w TPO, 66-kw ERP, 50-ft. above ground, 1099-ft. above sea level, lat. 41° 15' 32", long. 77° 04' 45".
Transmitter: 1.87-mi. NW of intersection of Route 828 & U.S. 220.
Equipment: Bogner antenna.
Began Operation: September 24, 1986.
Satellite programming: Trinity Bcstg. Network.
- Williamsport**—W138J, WGAL-TV Inc. Phone: 717-393-5851. Fax: 717-295-7457.
Studio: 1300 Columbia Ave., Lancaster, PA 17604.
Technical facilities: 10-w TPO, 0.067-kw ERP, 69-ft. above ground, 2041-ft. above sea level, lat. 41° 12' 35", long. 76° 57' 20".
Transmitter: Bald Eagle Mountain, South Williamsport.
Equipment: Scala antenna.
Began Operation: July 23, 1988.
Represented (sales): Blair Television.
Represented (legal): Verner, Liipfert, Bernhard, McPherson & Hand.
Personnel: David McAtee, general manager; Rigby Wilson, sales; Robert Good, chief engineer.
Note: Operating as a translator; primary station WGAL-TV, Lancaster.
- ★ **Williamsport**—W148J, NEP Communications Inc.
Technical facilities: 100-w TPO, 2.61-kw ERP, 62-ft. above ground, 883-ft. above sea level, lat. 41° 14' 53", long. 77° 01' 58".
Transmitter: 0.062-mi. N of Rural Ave., near Wildwood Cemetery, Williamsport.
- Williamsport**—W20AD, Tel-Radio Communications Properties Inc.
Technical facilities: 100-w TPO, 2.03-kw ERP, 164-ft. above ground, 818-ft. above sea level, lat. 41° 14' 35", long. 77° 00' 15".
Transmitter: Genetti Lychoming Hotel, 4th & Williams Sts.
Note: Operating as a translator; primary station WNEP-TV, Scranton-Wilkes Barre, PA.
- ★ **Williamsport**—W32AL, George W. Kimble.
Technical facilities: 100-w TPO, 1.33-kw ERP, 59-ft. above ground, 2041-ft. above sea level, lat. 41° 12' 35", long. 78° 57' 20".
Transmitter: Bald Mountain, Shaffer's Path Lookout, Armstrong.
- ★ **Newport**—W52AV, Perry Communications Inc.
Technical facilities: 90-w TPO, 36.9-kw ERP, 308-ft. above ground, 328-ft. above sea level, lat. 41° 30' 13", long. 77° 18' 43".
- Woonsocket**—W23AS, Viking Communications.
Technical facilities: 1000-w TPO, 10-kw ERP, 203-ft. above ground, 344-ft. above sea level, lat. 42° 59' 25", long. 71° 30' 33".
Requests CP for change to 4.23-kw ERP, lat. 42° 00' 58", long. 71° 29' 30".
Transmitter: to 786 Diamond Hill Rd., Woonsocket. BMMPTL-891206PE.
Transmitter: Marquette Plaza, Woonsocket.

SOUTH CAROLINA

- ★ **Branchville**—W53AK, Thelma W. Anglin.
Technical facilities: 1000-w TPO, 11.2-kw ERP, 144-ft. above ground, 243-ft. above sea level, lat. 33° 12' 07", long. 80° 49' 04".
Transmitter: 3.3-mi. SW of city center at 181.5°T.
- ★ **Charleston**—W42BH, Media Properties.
Technical facilities: 1000-w TPO, 41.8-kw ERP, 499-ft. above ground, 364-ft. above sea level, lat. 32° 49' 01", long. 79° 50' 06".
Transmitter: 1209 Venning Rd.
- ★ **Charleston**—W44AX, Trinity Broadcasting Network Inc. Phone: 714-832-2950.
Technical facilities: 1000-w TPO, 6.5-kw ERP, 492-ft. above ground, 505-ft. above sea level, lat. 32° 49' 04", long. 79° 50' 08".
Transmitter: WEZI(FM) transmitter site, 0.8-mi. ENE of intrsction of Rte. 17 & Ocean Hwy.
Scheduled to begin operation: December 1, 1990.
Planned satellite programming: Trinity Bcstg. Network.
- ★ **Columbia**—W038B, Norma Levin.
Technical facilities: 10-w TPO, 0.102-kw ERP, 479-ft. above ground, 889-ft. above sea level, lat. 34° 07' 10", long. 81° 03' 16".
Transmitter: 0.5-mi. N of Columbia.
- ★ **Columbia**—W43AQ, Gregory V. Browning.
Technical facilities: 1000-w TPO, 4.86-kw ERP, 489-ft. above ground, 866-ft. above sea level, lat. 34° 02' 41", long. 80° 59' 51".
Transmitter: 1815 Cushman Rd., Columbia.
- ★ **Columbia**—W68CC, Carolina Christian Bcstg. Co. Phone: 803-244-1616.
Technical facilities: 1000-w TPO, 15-kw ERP, 449-ft. above ground, 830-ft. above sea level, lat. 34° 02' 39", long. 80° 59' 52".
Transmitter: 1815 Cushman Rd.
Equipment: Emcee transmitter; Bogner antenna.
Scheduled to begin operation: December 1, 1990.
- ★ **Darlington**—W65CI, James W. Owens.
Technical facilities: 1000-w TPO, 75.9-kw ERP, 151-ft. above ground, 276-ft. above sea level, lat. 34° 17' 35", long. 79° 53' 12".
Transmitter: SSW of Darlington.
- ★ **Florence**—W45AR, WELY Inc.
Technical facilities: 1000-w TPO, 10.6-kw ERP, 584-ft. above ground, 709-ft. above sea level, lat. 34° 07' 45", long. 79° 50' 60".

RHODE ISLAND

- ★ **Newport**—W47AJ, BTV Assoc.
Technical facilities: 1000-w TPO, 38.3-kw ERP, 269-ft. above ground, 436-ft. above sea level, lat. 41° 29' 52", long. 71° 31' 42".
Transmitter: Plains Rd., Rhode Island U., Kingston.

Transmitter: Knollwood Dr., 6.2-mi. SW of Florence.

★ **Fort Mill**—W13BS, Michael Gliner.
Technical facilities: 10-w TPO, 0.009-kw ERP, 249-ft. above ground, 899-ft. above sea level, lat. 35° 04' 09", long. 80° 55' 47".
Transmitter: Heritage USA, Heritage Hotel, Fort Mill.

Georgetown—W51AT, Dove Bcstg. Inc. Phone: 803-244-1616.
Technical facilities: 1000-w TPO, 8.85-kw ERP, 472-ft. above ground, 492-ft. above sea level, lat. 33° 25' 58", long. 79° 16' 16".

Requests modification of CP for change to 6.91-kw ERP, 489-ft. above ground, 509-ft. above sea level. BMPTTL-900820IG.

Transmitter: 4.5-mi. N of Georgetown.
Advertising: Yes. Rates: \$15.00-\$25.00/30 Sec.; \$200.00-\$400.00/Hour.

Note: Operating as a translator; primary station WGSE, Myrtle Beach, SC.

★ **Georgetown**—W54BI, Trinity Bcstg. Network Inc.
Technical facilities: 100-w TPO, 1.2-kw ERP, 102-ft. above ground, 107-ft. above sea level, lat. 33° 22' 15", long. 79° 16' 39".
Transmitter: Screven St., near Church St.

★ **Georgetown**—W62BO, Impact Television Group Inc.
Technical facilities: 100-w TPO, 1.6-kw ERP, 131-ft. above ground, 135-ft. above sea level, lat. 33° 22' 15", long. 79° 16' 39".
Transmitter: Foot of Screven St., near Church St.

★ **Greenville**—W61BJ, William Smith.
Technical facilities: 1000-w TPO, 20.8-kw ERP, 49-ft. above ground, 1289-ft. above sea level, lat. 34° 56' 29", long. 82° 24' 41".
Transmitter: Paris Mountain, Greenville.

★ **Hilton Head Island**—W35AY, Myron K. Hines.
Technical facilities: 1000-w TPO, 43.1-kw ERP, 299-ft. above ground, 322-ft. above sea level, lat. 32° 15' 30", long. 82° 52' 48".
Transmitter: Approx. 1.6-mi. from Bluffton.

★ **Myrtle Beach**—W08CV, O & R Bcstg. Co.
Technical facilities: 10-w TPO, 0.166-kw ERP, 259-ft. above ground, 266-ft. above sea level, lat. 33° 45' 43", long. 78° 87' 11".
Transmitter: Maison-Sur-Mer Condominium, 9650 Shore Dr., Myrtle Beach.

★ **Myrtle Beach**—W11BR, Pearl TV Assoc.
Technical facilities: 10-w TPO, 0.166-kw ERP, 259-ft. above ground, 266-ft. above sea level, lat. 33° 45' 43", long. 78° 47' 11".
Transmitter: 9650 Shore Dr.

★ **Myrtle Beach**—W66BJ, Trinity Bcstg. Network.
Technical facilities: 1000-w TPO, 50.4-kw ERP, 72-ft. above ground, 85-ft. above sea level, lat. 33° 42' 56", long. 78° 52' 57".
Transmitter: N of 21st Ave., between Oak & Bypass.

★ **Myrtle Beach**—W68BZ, Diversified Communications.
Technical facilities: 1000-w TPO, 52.5-kw ERP, 269-ft. above ground, 289-ft. above sea level, lat. 33° 40' 22", long. 78° 54' 06".
Transmitter: Palace Condominium, Ocean

Bldv. & 16th Ave. S, Myrtle Beach.
Note: Operating as a translator; primary station WPDE-TV, Florence, SC.

Orangeburg—W17AE, Columbia Television Bcstrs. Inc. Phone: 803-754-7525. Fax: 803-754-6147.

Technical facilities: 12.1-kw ERP, 249-ft. above ground, 571-ft. above sea level, lat. 33° 27' 53", long. 80° 56' 42".
Transmitter: 5.5-mi. SW of Orangeburg, SC. Began Operation: August 1, 1988.

Note: Operating as a translator; primary station WOLO-TV, Columbia, SC.

★ **Port Royal**—W19AS, George Stark Communications.
Technical facilities: 123.50-w TPO, 6.31-kw ERP, 413-ft. above ground, 430-ft. above sea level, lat. 32° 22' 29", long. 80° 41' 28".
Transmitter: Port Royal off Hwy. 281.

★ **Rock Hill**—W67BQ, Michael Gliner.
Technical facilities: 1000-w TPO, 15.3-kw ERP, 125-ft. above ground, 732-ft. above sea level, lat. 34° 56' 40", long. 80° 59' 55".
Requests modification of CP for change to 19.87-kw ERP. BMPTTL-891208YH.
Transmitter: 1000-ft. S of Bird St. at Anderson Rd., Rock Hill.

★ **Sumter**—W16AS, James W. Owens.
Technical facilities: 1000-w TPO, 10.1-kw ERP, 351-ft. above ground, 531-ft. above sea level, lat. 33° 56' 56", long. 80° 23' 34".
Transmitter: NW of Sumter.

SOUTH DAKOTA

★ **Aberdeen**—K20DA, Warren L. Carter.
Technical facilities: 100-w TPO, 0.94-kw ERP, 299-ft. above ground, 1601-ft. above sea level, lat. 45° 25' 28", long. 98° 31' 03".
Transmitter: Hwy. 281 S, Aberdeen.

★ **Beresford**—K38CR, Jeffco Bcstg.
Technical facilities: 1000-w TPO, 12.5-kw ERP, 112-ft. above ground, 1759-ft. above sea level, lat. 43° 04' 59", long. 96° 46' 29".
Transmitter: Water Tower, Hwy. 46, one block E of Main, Beresford.

★ **Brookings**—K15CW, Sioux Valley Rural Telecommunication Cooperative.
Technical facilities: 100-w TPO, 2-kw ERP, 85-ft. above ground, 1749-ft. above sea level, lat. 44° 21' 20", long. 96° 46' 46".
Transmitter: 2-mi. N & 0.5-mi. E of Brookings.

★ **Chamberlain**—K66DD, Mountain TV Network Inc.
Technical facilities: 100-w TPO, 0.781-kw ERP, 95-ft. above ground, 1916-ft. above sea level, lat. 43° 51' 29", long. 99° 14' 31".
Transmitter: 5.5-mi. NE of Chamberlain.

★ **Lemmon**—K42BD, Owen Bcstg. Enterprises.
Technical facilities: 4.59-kw ERP, lat. 45° 56' 20", long. 102° 11' 11".

★ **Madison**—K27DB, Sioux Valley Rural Telecommunication Cooperative.
Technical facilities: 100-w TPO, 1.7-kw ERP, 295-ft. above ground, 2096-ft. above sea level, lat. 43° 56' 10", long. 97° 07' 55".
Transmitter: 4.5-mi. S of Madison.

★ **Montrose**—K63EE, Sioux Valley Rural Telecommunication Cooperative.
Technical facilities: 100-w TPO, 1.8-kw ERP,

161-ft. above ground, 1870-ft. above sea level, lat. 43° 43' 00", long. 97° 08' 12".
Transmitter: 2.3-mi. E & 1-mi. N of Montrose.

Pierre—K18BC, Kay Cee Television.
Technical facilities: 11.5-kw ERP, lat. 44° 22' 16", long. 100° 24' 17".

★ **Ogala**—K29CG, Loneman School Inc.
Technical facilities: 0.11-w TPO, 0.001-kw ERP, 89-ft. above ground, 3028-ft. above sea level, lat. 43° 12' 10", long. 102° 46' 11".
Transmitter: 2-mi. NE of Ogala.

★ **Rapid City**—K22DF, Jeffco Bcstg.
Technical facilities: 1000-w TPO, 9.86-kw ERP, 446-ft. above ground, 4252-ft. above sea level, lat. 44° 02' 48", long. 103° 14' 46".
Transmitter: Skyline Dr. & Tower Rd. junction, Rapid City.

Rapid City—K24AM, Generic Television.
Technical facilities: 100-w TPO, 1.04-kw ERP, lat. 44° 02' 48", long. 103° 14' 42".
Requests CP for change to Ch. 31.
Transmitter: Existing tower at Skyline Dr. & Tower Rd.

Rapid City—K33CO, Robert D. Kymala.
Technical facilities: 1000-w TPO, 12.6-kw ERP, 315-ft. above ground, 4144-ft. above sea level, lat. 44° 02' 48", long. 103° 14' 46".
Transmitter: 3941 Skyline Dr.

★ **Rapid City**—K60EI, Rey F. Franco Perez.
Technical facilities: 1000-w TPO, 10.4-kw ERP, 194-ft. above ground, 3330-ft. above sea level, lat. 44° 03' 39", long. 103° 08' 37".
Transmitter: 4-mi. SE of Center of Rapid City.

★ **Rowena**—K25DI, Sioux Valley Rural Telecommunication Cooperative.
Technical facilities: 100-w TPO, 1.8-kw ERP, 171-ft. above ground, 1624-ft. above sea level, lat. 43° 32' 39", long. 96° 33' 01".
Transmitter: 1.5-mi. N of Rowena.

★ **Rowena**—K54DL, Sioux Valley Rural Telecommunication Cooperative.
Technical facilities: 100-w TPO, 1.8-kw ERP, 171-ft. above ground, 1624-ft. above sea level, lat. 43° 32' 39", long. 96° 33' 01".
Transmitter: 1.5-mi. N of Rowena.

★ **Sioux Falls**—K30DD, Harlan Jacobsen.
Technical facilities: 100-w TPO, 1.28-kw ERP, 168-ft. above ground, 1539-ft. above sea level, lat. 43° 32' 38", long. 96° 43' 40".
Transmitter: 314 S. Main, Sioux Falls.

★ **Sioux Falls**—K40CU, Harlan Jacobsen.
Technical facilities: 1000-w TPO, 12.1-kw ERP, 141-ft. above ground, 1690-ft. above sea level, lat. 43° 28' 28", long. 96° 45' 26".
Transmitter: 3-mi. S & 0.05-mi. W of intersection I-229 & Western Ave.

Sioux Falls—K42CC, Localvision. Phone: 605-335-1136.

Technical facilities: 1000-w TPO, 12.1-kw ERP, 141-ft. above ground, 1690-ft. above sea level, lat. 43° 28' 28", long. 96° 45' 26".
Transmitter: 3-mi. S & 0.5-mi. W of I-229 & Western Ave.

Began Operation: September 1, 1984.
Locally originated programming: Classified advertising; health; horror shows; music video clips; hunting & fishing show; talk shows.

Satellite programming: News; Wall Street Journal Report.

★ **Sioux Falls**—K44CW, Localvision.
Technical facilities: 100-w TPO, 0.68-kw ERP, lat. 43° 32' 08", long. 96° 44' 34".
Transmitter: 1100 S. Euclid.

Sioux Falls—K46CB, Heritage Bcstg. Group.
Technical facilities: 100-w TPO, 0.68-kw ERP, 122-ft. above ground, 1647-ft. above sea level, lat. 43° 32' 08", long. 96° 44' 34".

Holds CP for change to 1000-w TPO, 6.8-kw ERP, 118-ft. above ground, 1614-ft. above sea level.

Requests modification of CP for change to 12.108-kw ERP, 1690-ft. above sea level, lat. 43° 28' 28", long. 96° 45' 26".
BMPTTL-890310S2.

Transmitter: 1100 S. Euclid, Sioux Falls.

★ **Sioux Falls**—K48DK, Rey F. Franco Perez.
Technical facilities: 1000-w TPO, 10.5-kw ERP, 190-ft. above ground, 1640-ft. above sea level, lat. 43° 30' 34", long. 96° 41' 55".
Transmitter: 3-mi. SW of Sioux Falls.

★ **Sisseton**—K46CT, Mountain TV Network Inc.
Technical facilities: 0.58-kw ERP, lat. 45° 39' 52", long. 97° 10' 10".
Transmitter: 5.5-mi. W of Sisseton.

★ **Watertown**—K22CY, Localvision.
Technical facilities: 1000-w TPO, 11.5-kw ERP, 190-ft. above ground, 1923-ft. above sea level, lat. 44° 53' 05", long. 97° 06' 30".
Transmitter: Adjacent to Hwy. 81, 1.7-mi. S of Hwy. 21, approx. 2-mi. SE of Watertown.

★ **Yankton**—K40BQ, Zylstra Communications Corp.
Technical facilities: 1000-w TPO, 4.82-kw ERP, 95-ft. above ground, 1345-ft. above sea level, lat. 42° 52' 41", long. 97° 23' 26".
Transmitter: 9th & Capitol St., Yankton.

TENNESSEE

★ **Alcoa**—W15AO, Alcoa First Baptist Church.
Technical facilities: 100-w TPO, 0.906-kw ERP, 89-ft. above ground, 978-ft. above sea level, lat. 35° 47' 50", long. 83° 58' 33".
Transmitter: Intersection of Gilbert & Wright Rds.

★ **Athens**—W24AN, Three M Bcstg.
Technical facilities: 1000-w TPO, 17.2-kw ERP, 266-ft. above ground, 1352-ft. above sea level, lat. 35° 27' 50", long. 84° 35' 56".
Transmitter: Vicinity of Oxnard St., Athens.

★ **Bristol**—W28BB, Susan A. Lawrenson.
Technical facilities: 700-w TPO, 9.5-kw ERP, 56-ft. above ground, 4255-ft. above sea level, lat. 36° 27' 34", long. 82° 05' 37".
Transmitter: Holston Mountain.

★ **Chattanooga**—W06BG, Johnny Godgiben. Phone: 404-323-8127.
Technical facilities: 10-w TPO, 0.058-kw ERP, 100-ft. above ground, 1125-ft. above sea level, lat. 35° 01' 21", long. 85° 15' 42".
Transmitter: North Crest. Rd.

★ **Chattanooga**—W30AU, Castor Fernandez.
Technical facilities: 1000-w TPO, 131-kw ERP, 75-ft. above ground, 2182-ft. above

Low Power TV Stations—Tennessee

- sea level, lat. 35° 00' 33", long. 85° 20' 41".
Transmitter: 121 Lyerly, Chattanooga.
- Chattanooga—W39AW**, Ying Hua Bennis.
Phone: 616-821-1410.
Technical facilities: 566-w TPO, 5-kw ERP, 102-ft. above ground, 2064-ft. above sea level, lat. 35° 09' 28", long. 85° 18' 36".
Requests CP for change to 1000-w TPO, 4-kw ERP, 95-ft. above ground, 2182-ft. above sea level, lat. 35° 09' 42", long. 85° 19' 06". Transmitter: To Old Anderson Pike. BPTTL-9005211J.
Transmitter: Wilson Ave. & Clegg St.
Note: Operating as a translator.
- ★ **Chattanooga—W55BU**, TV 14 Inc.
Technical facilities: 1000-w TPO, 32.4-kw ERP, 141-ft. above ground, 2221-ft. above sea level, lat. 35° 09' 42", long. 85° 19' 06".
Requests modification of CP for change to 27.2-kw ERP, 328-ft. above ground, 2310-ft. above sea level, lat. 35° 10' 17", long. 85° 18' 58". BPTTL-900719IA.
Transmitter: Signal Mtn., 0.25-mi. NNW of intersection of Taft Hwy. & Fairmount, Walden.
- ★ **Clarksville—W33AQ**, Howard P. Batie.
Phone: 615-645-2650.
Technical facilities: 1000-w TPO, 8.3-kw ERP, 151-ft. above ground, 679-ft. above sea level, lat. 36° 32' 43", long. 87° 22' 40".
Requests modification of CP for change to 7.7-kw ERP.
Transmitter: Beech St., New Providence.
Planned locally originated programming: Children's programming; classified advertising; community programming; city council meetings; local special events; documentaries; ethnic; educational; farm information; game shows; health; exercise; horror shows; magazines; music; news; public access; public affairs; religious; specials; sports; hunting & fishing show; state university sports; sports magazine; talent shows; talk shows; variety shows; weather.
Planned satellite programming: Biznet; movies; news; religious; sports; syndicated programming.
Advertising: Planned.
Personnel: Pieter Visser, general manager.
- ★ **Clarksville—W60BH**, Howard P. Batie.
Technical facilities: 1000-w TPO, 8-kw ERP, 151-ft. above ground, 679-ft. above sea level, lat. 36° 32' 43", long. 87° 22' 40".
Transmitter: Beech St., New Providence.
- ★ **Columbia—W21AP**, Synergenesis Bcstg.
Technical facilities: 1000-w TPO, 47.2-kw ERP, 295-ft. above ground, 1106-ft. above sea level, lat. 35° 39' 35", long. 87° 00' 19".
Transmitter: 0.1-mi. E of Andrew Jackson Hwy. on U.S. Hwy. 31, 0.4-mi. N of Rogers Ford Rd.
- ★ **Columbia—W34AZ**, Joe F. Bryant.
Technical facilities: 1000-w TPO, 11.7-kw ERP, 112-ft. above ground, 930-ft. above sea level, lat. 35° 37' 04", long. 87° 02' 41".
Transmitter: Four blocks W of N. Garden St., on Sixth St., Columbia.
- Cookeville—W07BM**, First Baptist Church. Phone: 615-526-7108.
Studio: 18 South Walnut, Cookeville, TN 38501.
Technical facilities: 10-w TPO, 0.047-kw ERP, 100-ft. above ground, 1540-ft. above sea level, lat. 36° 07' 52", long. 85° 27' 28".
- Transmitter: 18 South Walnut, Cookeville.
Equipment: Television Technology transmitter; Scala antenna.
Satellite earth stations: In operation.
Began Operation: July 1, 1982.
Locally originated programming: Religious.
Planned locally originated programming: Classified advertising; community programming; city council meetings; local special events; music; music video clips; sports magazine; variety shows.
Satellite programming: ACTS.
Advertising: Yes. Rates: \$ 5.50/30 Sec.; \$8.00/Hour.
Personnel: Mike Casey, general manager; Tom Griden, sales.
- Cookeville—W46AJ**, Trinity Bcstg. Network Inc. Phone: 714-832-2950.
Technical facilities: 26.4-kw ERP, lat. 36° 05' 04", long. 85° 22' 40".
Satellite programming: Trinity Bcstg. Network.
- ★ **Crossville—W14AR**, William T. Connor.
Technical facilities: 100-w TPO, 0.623-kw ERP, 243-ft. above ground, 2074-ft. above sea level, lat. 35° 56' 46", long. 85° 02' 13".
Transmitter: 0.5-mi. SW of city at 255th Miller Ave.
- ★ **Crossville—W44AM**, William T. Connor.
Technical facilities: 100-w TPO, 0.559-kw ERP, 243-ft. above ground, 2074-ft. above sea level, lat. 35° 56' 46", long. 85° 02' 13".
Transmitter: 0.53-mi. SW of city center at 255th T.
- ★ **Dickson—W26AY**, Lorianne Crook-Owens.
Technical facilities: 1000-w TPO, 8.9-kw ERP, 249-ft. above ground, 1050-ft. above sea level, lat. 36° 06' 31", long. 87° 22' 14".
Transmitter: 2-mi. N of Dickson.
- ★ **Dyersburg—W22AQ**, Dyersburg Local Television Inc.
Technical facilities: 1000-w TPO, 4.9-kw ERP, 98-ft. above ground, 400-ft. above sea level, lat. 36° 01' 40", long. 89° 21' 10".
Transmitter: Hwy. 104 E 1.5-mi.
- ★ **Farragut—W51BG**, Dwight R. Magnuson.
Technical facilities: 1000-w TPO, 10.4-kw ERP, 200-ft. above ground, 1496-ft. above sea level, lat. 36° 00' 08", long. 83° 56' 41".
Transmitter: Sharp's Ridge Rd., Knoxville.
- ★ **Farragut—W66AZ**, Volunteer Realty Co., Knoxville Inc.
Technical facilities: 1000-w TPO, 8.5-kw ERP, 98-ft. above ground, 1299-ft. above sea level, lat. 35° 53' 09", long. 84° 08' 15".
Transmitter: 0.6-mi. S of Kingston Pike, 0.3-mi. W of Canton Hollow Rd., Farragut.
- ★ **Franklin-Columbia—W28BD**, Lorianne Crook-Owens.
Technical facilities: 1000-w TPO, 42-kw ERP, 151-ft. above ground, 1289-ft. above sea level, lat. 35° 49' 27", long. 86° 49' 28".
Transmitter: 1-mi. E of I-65, Peytonville.
- ★ **Gallatin—W19BD**, Richard & Lisa Goetz.
Studio: 106 LaVista Dr., Hendersonville, TN 37075.
Technical facilities: 100-w TPO, 1.25-kw ERP, 200-ft. above ground, 1201-ft. above sea level, lat. 36° 28' 04", long. 86° 28' 37".
Transmitter: Hwy. 109, NW of Gallatin.
Equipment: Scala antenna.
- Satellite earth station: In operation; Scientific-Atlanta receivers.
Planned locally originated programming: Children's programming; classified advertising; community programming; city council meetings; local special events; documentaries; educational; game shows; health; exercise; horror shows; magazines; music; music video clips; public access; public affairs; religious; sports; hunting & fishing show; high school sports; sports magazine; talent shows; talk shows; variety shows; weather.
Planned satellite programming: American Family Network; Biznet; Family Channel; Hit Video USA; FamilyNet; movies; music videos; religious; sports.
Advertising: Yes. Rates: \$ 8.00/30 Sec.; \$12.00/Min.
- ★ **Gallatin—W21AW**, Jim Owens.
Technical facilities: 1000-w TPO, 16.9-kw ERP, 289-ft. above ground, 1293-ft. above sea level, lat. 36° 28' 04", long. 86° 28' 37".
Transmitter: Hwy. 109, NW of Gallatin.
- ★ **Gallatin—W63BN**, Joe F. Bryant.
Technical facilities: 1000-w TPO, 11.2-kw ERP, 112-ft. above ground, 112-ft. above sea level, lat. 36° 28' 04", long. 86° 28' 37".
Transmitter: Hwy. 109, 5-mi. N of Gallatin.
- Harrogate—W14AQ**, Lincoln Memorial University. Phones: 615-869-2653; 615-869-6312. Fax: 615-869-4825.
Studio: Hwy. 25 E, Harrogate, TN 37752.
Technical facilities: 1000-w TPO, 8.5-kw ERP, 66-ft. above ground, 1864-ft. above sea level, lat. 36° 35' 10", long. 83° 39' 54".
Transmitter: Atop Little Pinnacle Mountain.
Equipment: Acrodyne transmitter; Scala antenna.
Satellite earth station: Comtech, 3.8-meter; Wegener receivers.
Planned locally originated programming: Art profiles; children's programming; community programming; city council meetings; local special events; documentaries; ethnic; educational; college courses; farm information; game shows; health; exercise; foreign language programming; magazines; music; news; locally produced news; wire service news; public access; public affairs; specials; sports; hunting & fishing show; high school sports; sports magazine; talent shows; talk shows; weather.
Planned satellite programming: INN; Learning Channel; FamilyNet.
Represented (engineering): David R. Laws.
Personnel: James Kuehn, general manager.
- Harrogate—W18AN**, Lincoln Memorial University. Phones: 615-869-2653; 615-869-6312. Fax: 615-869-4825.
Studio: Hwy. 25 E, Harrogate, TN 37752.
Technical facilities: 1000-w TPO, 8.5-kw ERP, 66-ft. above ground, 1864-ft. above sea level, lat. 36° 35' 10", long. 83° 39' 54".
Transmitter: Atop Little Pinnacle Mountain.
Equipment: Acrodyne transmitter; Scala antenna.
Satellite earth station: Comtech, 3.8-meter; Wegener receivers.
Began Operation: June 1, 1990.
Locally originated programming: Children's programming; community programming; city council meetings; local special events; documentaries; educational; game shows; health; exercise; horror shows; magazines; music; music video clips; news; locally produced news; public access; public af-
- fairs; religious; specials; sports; hunting & fishing show; state university sports; talk shows; variety shows; weather.
Planned locally originated programming: Classified advertising; ethnic; college courses; character generated news; high school sports.
Advertising: Yes. Rates: \$ 11.30/30 Sec.; \$21.00/Min.
Represented (engineering): David R. Laws.
Personnel: James Kuehn, general manager.
- ★ **Harrogate—W48AT**, Kentucky Central Television Inc.
Technical facilities: 100-w TPO, 1.15-kw ERP, 46-ft. above ground, 1844-ft. above sea level, lat. 36° 35' 10", long. 83° 39' 54".
Transmitter: Little Pinnacle Peak, Harrogate.
- Heiskell—W12BU**, H. Earl Marlar. Phone: 615-947-1212.
Technical facilities: 10-w TPO, 0.097-kw ERP, 299-ft. above ground, 1640-ft. above sea level, lat. 36° 04' 21", long. 84° 01' 18".
Transmitter: 8813 Ventis Lane, near Powell.
Equipment: Television Technology transmitter; Scala antenna.
Satellite earth stations: Harris, 3-meter; Harris, 4.5-meter; General Instrument receivers.
Locally originated programming: Community programming; local special events; music; high school sports; talk shows.
Planned locally originated programming: Art profiles; children's programming; classified advertising; city council meetings; documentaries; farm information; game shows; public affairs; specials; hunting & fishing show; talent shows.
Satellite programming: Hit Video USA; INN; FamilyNet; movies; music videos; RFD-TV; Channel America; Movie Greats.
Advertising: Yes. Rates: \$ 28.50/30 Sec.; \$8.50/Hour.
Represented (sales): Bobby Eldridge.
Represented (legal): Larry Perry.
Personnel: Earl Marlar, general manager.
- Hendersonville—W11BZ**, Richard C. & Lisa A. Goetz.
Studio: 106 LaVista Dr., Hendersonville, TN 37075.
Technical facilities: 1.00-w TPO, 0.003-kw ERP, 121-ft. above ground, 781-ft. above sea level, lat. 36° 18' 30", long. 86° 39' 00".
Transmitter: Forest Retreat Rd., Hendersonville.
Equipment: Scala antenna.
Satellite earth station: In operation.
Locally originated programming: Children's programming; classified advertising; community programming; city council meetings; local special events; documentaries; educational; game shows; health; magazines; music; music video clips; public access; public affairs; religious; sports; hunting & fishing show; high school sports; sports magazine; talent shows; talk shows; variety shows; weather.
Satellite programming: ACTS; Biznet; Family Channel; Hit Video USA; FamilyNet; movies; music videos; Inspirational Network; RFD-TV; religious; sports.
Advertising: Yes. Rates: \$10.00/30 Sec.; \$15.00/Min.
- ★ **Hixson—W23AL**, Hixson Television Ltd.
Technical facilities: 100-w TPD, 1.22-kw ERP, 66-ft. above ground, 2434-ft. above

- sea level, lat. 35° 18' 01", long. 85° 14' 23".
Transmitter: One Northgate Park, Hixson.
- ★ **Jackson—W22AP**, American Christian Television System.
Technical facilities: 1000-w TPO, 5.2-kw ERP, 135-ft. above ground, 541-ft. above sea level, lat. 35° 36' 53", long. 88° 49' 09".
Transmitter: First National Bank, Main & Highland, Jackson.
- ★ **Jackson—W32AI**, Jackson Local Television Inc.
Technical facilities: 1000-w TPO, 15.8-kw ERP, 276-ft. above ground, 735-ft. above sea level, lat. 35° 40' 34", long. 88° 51' 27".
Transmitter: Union College Campus, Jackson.
- Jackson—W35AH**, Trinity Bcstg. Network Inc. Phone: 714-832-2950.
Technical facilities: 1000-w TPO, 10.1-kw ERP, 551-ft. above ground, 1089-ft. above sea level, lat. 35° 38' 46", long. 88° 48' 05".
Transmitter: 1-mi. NW of intersection of Forest & Highland Aves.
Began Operation: February 1, 1989.
Satellite programming: Trinity Bcstg. Network.
- Jackson—W38AD**, Christine E. Palmquist.
Technical facilities: 1000-w TPO, 9.118-kw ERP, 597-ft. above ground, 1090-ft. above sea level, lat. 35° 38' 46", long. 88° 49' 57".
Equipment: Emcee transmitter; Bogner antenna.
Began Operation: January 21, 1985.
Locally originated programming: News; sports; hunting & fishing show; talk shows.
Advertising: Yes.
Personnel: Danny R. Sego, general sales manager.
- ★ **Jackson—W43AM**, Span Television Inc. Phone: 301-270-4174.
Technical facilities: 1000-w TPO, 18.8-kw ERP, 196-ft. above ground, 674-ft. above sea level, lat. 35° 32' 39", long. 88° 47' 18".
Transmitter: WJHR-FM transmitter site, near Old Pinson Rd.
- ★ **Jamestown—W63BC**, N. Jean Baz.
Technical facilities: 1000-w TPO, 0.966-kw ERP, 190-ft. above ground, 1881-ft. above sea level, lat. 36° 25' 49", long. 84° 56' 32".
Transmitter: WDEB-AM-FM tower.
- Kingsport—W30AP**, Holston Valley Bcstg. Corp. Phone: 615-246-9578.
Technical facilities: 1000-w TPO, 42.9-kw ERP, 157-ft. above ground, 4331-ft. above sea level, lat. 36° 25' 54", long. 82° 08' 15".
Transmitter: WKPTV tower, Holston Mountain in Cherokee National Forest, near Kingsport.
- ★ **Knoxville—W17AS**, Robert D. Kymala.
Technical facilities: 1000-w TPO, 18.6-kw ERP, 141-ft. above ground, 1319-ft. above sea level, lat. 35° 53' 11", long. 84° 08' 51".
Requests modification of CP for change to lat. 36° 00' 08", long. 83° 46' 41".
Transmitter: to Sharp's Ridge Memorial Park Rd. BMPPTL-89030310.
Transmitter: End of Sagemont Lane near Concord.
- ★ **Knoxville—W32AT**, Robert D. Kymala.
Phone: 918-250-3792.
Technical facilities: 1000-w TPO, 25-kw ERP, 131-ft. above ground, 1450-ft. above sea level, lat. 36° 00' 08", long. 83° 56' 41".
Requests modification of CP for change to lat. 35° 59' 20", long. 83° 57' 45".
Transmitter: to W. Sharp's Ridge, 0.6-mi W of intersection of Texas Ave & Hwy. 75. BMPPTL-9008061A.
Transmitter: Sharp's Ridge Memorial Park Rd., Knoxville.
- Knoxville—W34BE**, South Central Communications Corp.
Technical facilities: 1000-w TPO, 5.2-kw ERP, 801-ft. above ground, 205-ft. above sea level, lat. 36° 00' 36", long. 83° 55' 57".
Transmitter: 0.2-mi. NE of Sharp's Memorial Park, Knoxville.
- ★ **Knoxville—W56CM**, Robert H. Shreffler.
Technical facilities: 490-w TPO, 16.1-kw ERP, 180-ft. above ground, 1499-ft. above sea level, lat. 36° 00' 08", long. 83° 56' 41".
Transmitter: 331 Sharp's Ridge Rd.
- ★ **Knoxville—W64BA**, Sur Este Bcstg. Corp.
Technical facilities: 100-w TPO, 1-kw ERP, 200-ft. above ground, 1319-ft. above sea level, lat. 35° 57' 42", long. 83° 58' 53".
Transmitter: S of Middlebrook Pike, W of Knoxville city limits, near Knoxville.
- Lawrenceburg—W10BV**, Sara Hunter Everts.
Technical facilities: 10-w TPO, 0.099-kw ERP, 82-ft. above ground, 1152-ft. above sea level, lat. 35° 22' 03", long. 87° 17' 00".
Transmitter: Rte. 2, Ethridge.
- Lebanon—W11BD**, Dr. Joe F. Bryant.
Phone: 615-444-4797. Fax: 615-444-7215.
Studio: 200 E. Spring St., Lebanon, TN 37087.
Technical facilities: 0.01-kw ERP, 150-ft. above ground, 662-ft. above sea level, lat. 36° 12' 16", long. 86° 16' 29".
Transmitter: 200 E. Spring St.
Equipment: Television Technology transmitter; Scala antenna.
Satellite earth stations: In operation; Scientific-Atlanta receivers.
Began Operation: July 28, 1987.
Locally originated programming: Children's programming; community programming; city council meetings; local special events; farm information; music video clips; news; religious; sports; hunting & fishing show; high school sports; talk shows; variety shows; weather.
Satellite programming: ACTS; movies; music videos; RFD-TV; religious; sports.
Advertising: Yes. Rates: \$30.00-\$50.00/30 Sec.; \$300.00-\$500.00/Hour.
Personnel: Joe F. Bryant, general manager; Dale Howard, engineering; Pat Bryant, programming.
- ★ **Lebanon—W47AY**, Joe F. Bryant.
Technical facilities: 1000-w TPO, 11.6-kw ERP, 112-ft. above ground, 1001-ft. above sea level, lat. 36° 09' 13", long. 86° 22' 46".
Transmitter: 4.2-mi. S of Lebanon, Franklin Rd.
- ★ **Lenoir City—W29AN**, Knoxville Community Bcstg. Inc.
Technical facilities: 1000-w TPO, 4.2-kw ERP, 194-ft. above ground, 1034-ft. above sea level, lat. 35° 48' 07", long. 84° 15' 03".
Transmitter: Corner of Martel & Leeper, Lenoir City.
- Lenoir City—W38AQ**, Knoxville Community Bcstg. Inc.
Technical facilities: 1000-w TPO, 4.2-kw ERP, 194-ft. above ground, 1030-ft. above sea level, lat. 35° 48' 07", long. 84° 15' 03".
Transmitter: Corner of Martel & Leeper, Lenoir City.
- ★ **Lenoir City—W68BW**, Knoxville Community Bcstg. Inc.
Technical facilities: 1000-w TPO, 7.4-kw ERP, 194-ft. above ground, 1030-ft. above sea level, lat. 35° 48' 07", long. 84° 15' 03".
Transmitter: Corner of Martel & Leeper, Lenoir City.
- ★ **Memphis—W14BC**, HSN Bcstg.-LPTV Inc.
Technical facilities: 1000-w TPO, 13.4-kw ERP, 522-ft. above ground, 738-ft. above sea level, lat. 35° 08' 53", long. 90° 03' 05".
Transmitter: 100 N. Main Bldg., Memphis.
- ★ **Memphis—W16AT**, Janet Jacobsen.
Technical facilities: 20-w TPO, 0.268-kw ERP, 492-ft. above ground, 712-ft. above sea level, lat. 35° 08' 53", long. 90° 03' 05".
Transmitter: 100 N. Main Bldg., Memphis.
- Memphis—W36AM**, Charles E. Baca Jr.
Technical facilities: 1000-w TPO, 1.309-kw ERP, 157-ft. above ground, 745-ft. above sea level, lat. 35° 08' 51", long. 90° 03' 05".
Transmitter: 100 N. Main Bldg.
- ★ **Memphis—W59BW**, Richard A. Warren.
Technical facilities: 1000-w TPO, 97.7-kw ERP, 269-ft. above ground, 889-ft. above sea level, lat. 34° 59' 32", long. 90° 02' 37".
Transmitter: TV Lane & Staline Rd., Memphis.
- Memphis—W61BP**, Jimmy Boyd.
Technical facilities: 1000-w TPO, 9.12-kw ERP, 240-ft. above ground, 545-ft. above sea level, lat. 35° 06' 28", long. 89° 59' 22".
Transmitter: 2205 Lamar Ave., Memphis.
- ★ **Memphis—W630L**, Janet Jacobsen.
Technical facilities: 1000-w TPO, 31.05-kw ERP, 489-ft. above ground, 830-ft. above sea level, lat. 34° 56' 35", long. 89° 57' 34".
Transmitter: 5607 Tehulahoma Rd., South Haven.
- Memphis—W658F**, Trinity Bcstg. Network Inc. Phone: 714-832-2950.
Technical facilities: 100-w TPO, 12.6-kw ERP, lat. 35° 08' 51", long. 90° 03' 05".
Began Operation: July 1, 1988.
- ★ **Milan—W44AH**, Video Marketing Network Inc. Phone: 800-444-9233. Fax: 813-923-8227.
Technical facilities: 100-w TPO, 1.91-kw ERP, 157-ft. above ground, 690-ft. above sea level, lat. 35° 49' 13", long. 88° 45' 48".
Transmitter: 1.5-mi. N of Medina, off Hwy. 45 E, Goat City.
Advertising: Planned.
Personnel: Elizabeth Nierengarten, sr. v.p.
- ★ **Morristown—W23AQ**, Full Gospel Businessmen's Fellowship International.
Technical facilities: 1000-w TPO, 31-kw ERP, 79-ft. above ground, 2021-ft. above sea level, lat. 36° 13' 40", long. 83° 19' 58".
Transmitter: Le Conte Dr.
- ★ **Morristown—W31AS**, Trinity Bcstg. Network.
Technical facilities: 937-w TPO, 20.5-kw ERP, 66-ft. above ground, 1985-ft. above sea level, lat. 36° 13' 37.50", long. 83° 19' 56.00".
Transmitter: Crockett Ridge, 1-mi. N of intersection of McBride & N. Economy Rds.
- ★ **Murfreesboro—W118F**, Great Southern Bcstg. Phone: 615-889-1960.
Studio: S. Church St.
Technical facilities: 100-w TPO, 0.073-kw ERP, 328-ft. above ground, 908-ft. above sea level, lat. 35° 50' 26", long. 86° 23' 27".
Requests modification of CP for change to 322-ft. above ground, 902-ft. above sea level. BMPPTL-9001301A.
Transmitter: U.S. Hwy. 41 & U.S. Hwy. 231.
Equipment: Acrodyne transmitter; Scala antenna.
Planned locally originated programming: News; specials; sports; weather.
Planned satellite programming: News; WWOR-TV (I) New York.
Advertising: Yes. Rates: \$25.00/30 Sec.; \$40.00/Min.; \$150.00/Hour.
Personnel: William O. Barry, general manager; Gary M. Brown, chief engineer.
- ★ **Murfreesboro—W15AQ**, Joe F. Bryant.
Technical facilities: 780-w TPO, 16-kw ERP, 187-ft. above ground, 787-ft. above sea level, lat. 35° 50' 39", long. 86° 23' 29".
Transmitter: 100 E. Vine St.
Personnel: Pat Bryant, program director.
- Murfreesboro—W27AN**, John Thomas McCreery III. Phone: 615-893-6611.
Technical facilities: 1000-w TPO, 7.244-kw ERP, 116-ft. above ground, 694-ft. above sea level, lat. 35° 51' 22", long. 86° 24' 13".
Transmitter: 11030 W. College St., Murfreesboro.
- Nashville—W10BI**, Jim Owens Bcstg. Inc.
Technical facilities: 10-w TPO, 0.09-kw ERP, 364-ft. above ground, 860-ft. above sea level, lat. 36° 09' 49", long. 86° 46' 45".
Transmitter: L & C tower, Fourth & Church Sts., Nashville.
- Nashville—W12BV**, Jeanne Conrad.
Technical facilities: 10-w TPO, 0.138-kw ERP, 449-ft. above ground, 1342-ft. above sea level, lat. 36° 07' 14", long. 86° 58' 07".
Transmitter: 3-mi. NNW of Old Charlotte & Buffalo Rds., near Nashville.
- Nashville—W24AE**, Robert O. Gathings.
Technical facilities: 1000-w TPO, 13.6-kw ERP, 532-ft. above ground, 1020-ft. above sea level, lat. 36° 09' 49", long. 86° 46' 45".
Transmitter: Life & Casualty Tower, 4th & Church Sts., Nashville.
- Nashville—W36AK**, Trinity Bcstg. Network Inc.
Technical facilities: 1000-w TPO, 11.9-kw ERP, 163-ft. above ground, 313-ft. above sea level, lat. 36° 09' 49", long. 86° 46' 45".
Requests modification of CP for change to 5.8-kw ERP, 1230-ft. above ground, 1421-ft. above sea level, lat. 36° 02' 06", long. 86° 50' 54".
Transmitter: Near U.S. Rte. 431 at county line, near Brentwood. BMPPTL-8912083S.
Transmitter: Atop building at 401 Church St.
- ★ **Nashville—W48BA**, Kentel.
Technical facilities: 1000-w TPO, 13.6-kw ERP, 804-ft. above ground, 1594-ft.

Low Power TV Stations—Tennessee

- above sea level, lat. 36° 02' 08", long. 86° 50' 56".
Transmitter: Johnson Chapel Rd., Brentwood.
- ★ **Nashville—W50AG**, Sunshine Broadcasting Network.
Technical facilities: 687-w TPO, 8-kw ERP, 535-ft. above ground, 1024-ft. above sea level, lat. 36° 09' 49", long. 86° 46' 45".
Transmitter: 401 Church St., Nashville.
Equipment: Scala antenna.
Satellite programming: Trinity Bcstg. Network.
- ★ **Nashville—W52AY**, Good News TV Inc.
Technical facilities: 1000-w TPO, 12-kw ERP, 384-ft. above ground, 879-ft. above sea level, lat. 36° 09' 49", long. 86° 46' 45".
Transmitter: L & C Bldg., Fourth Ave. N, Nashville.
- Nashville—W59AW**, Microband Corp. of America. Phone: 212-867-9590. Fax: 212-682-4434.
Technical facilities: 1000-w TPO, 9.84-kw ERP, 369-ft. above ground, 859-ft. above sea level, lat. 36° 09' 56", long. 86° 46' 46".
Transmitter: 509 Fifth Ave., S of Nashville.
Equipment: Emcee transmitter; Bogner antenna.
Represented (engineering): Joe Gagliardi.
Represented (legal): Bill Hoffman.
Personnel: Jim Wiesenber, general manager; Ken Pratt, sales mgr.
- ★ **Nashville—W61AR**, TV 10 Inc. Phone: 904-456-9749.
Technical facilities: 26.55-kw ERP, 400-ft. above ground, 1080-ft. above sea level, lat. 36° 04' 06", long. 87° 07' 38".
Transmitter: Life Tower, Nashville.
Equipment: Emcee transmitter; Bogner antenna.
Planned locally originated programming: Educational; music; religious.
Planned satellite programming: 700 Club; religious.
- ★ **Nashville—W68CG**, South Central Communications Corp.
Technical facilities: 1000-kw ERP, 23.7-kw ERP, 502-ft. above ground, 1391-ft. above sea level, lat. 36° 07' 14", long. 86° 58' 07".
Transmitter: 0.3-mi. NNW of Old Charlotte & Buffalo Rds. near Nashville.
- Selmer—W06AW**, WDTM Inc. Phone: 901-645-6165.
Studio: 217 S. 4th St., Selmer, TN 38375.
Technical facilities: 10-w TPO, 0.48-kw ERP, 207-ft. above ground, 692-ft. above sea level, lat. 35° 11' 27", long. 88° 35' 21".
Transmitter: N. Adams Ave. extended, Selmer.
Equipment: Television Technology transmitter; Scala antenna.
Began Operation: September 1, 1987.
Locally originated programming: Public affairs; religious; high school sports; talent shows; talk shows.
Satellite programming: ACTS.
Advertising: Yes. Rates: \$ 5.00/30 Sec.; \$7.50/Min.
Represented (sales): Cindy Cox.
Represented (engineering): Kirk Hurther.
Represented (legal): Dave Jordan.
- ★ **Sevierville—W22AU**, South Central Communications Corp.
Technical facilities: 682-w TPO, 6.3-kw ERP, 338-ft. above ground, 1519-ft. above sea level, lat. 35° 52' 48", long. 83° 33' 10".
Transmitter: 1-mi. NNE of intersection of Chapman Hwy. & Rte. 411.
- Sharon-Greenfield—W02BT**, Day Star Ministries.
Technical facilities: 10-w TPO, 0.33-kw ERP, 148-ft. above ground, 538-ft. above sea level, lat. 36° 13' 28", long. 88° 50' 41".
Transmitter: 0.81-mi. SW of Sharon.
- Union City—W09BM**, Joseph H. Harpole Sr.
Technical facilities: 10-w TPO, 0.089-kw ERP, 282-ft. above ground, 602-ft. above sea level, lat. 36° 24' 32", long. 89° 02' 52".
- ★ **Union City—W25BC**, Robert W. Sudbrink.
Technical facilities: 1000-w TPO, 72.7-kw ERP, 249-ft. above ground, 748-ft. above sea level, lat. 36° 25' 07", long. 89° 08' 26".
Transmitter: Sanders Chapel Rd., 2.5-mi. W of Union City.
- ★ **Union City—W41AS**, Union City Metrovision Inc.
Technical facilities: 1000-w TPO, 5.23-kw ERP, 272-ft. above ground, 797-ft. above sea level, lat. 36° 23' 47", long. 89° 10' 47".
Transmitter: Old Troy-Hickman Rd., 3-mi. S of Hwy. 22, 900-ft. N of Dept. of Conservation Tower.
- ★ **Union City—W66BG**, New York Times Bcstg. Service.
Technical facilities: 1000-w TPO, 16.8-kw ERP, 299-ft. above ground, 650-ft. above sea level, lat. 36° 26' 14", long. 89° 04' 08".
Transmitter: 0.7-mi. N of intersection of state Rte. 5 & 22 & State Rte. 3 & U.S. Rte. 51, Union City.
- ★ **Woodbury—W41BD**, Joe F. Bryant.
Technical facilities: 1000-w TPO, 11.7-kw ERP, 118-ft. above ground, 1158-ft. above sea level, lat. 35° 53' 15", long. 85° 59' 07".
Transmitter: Hwy. 53, Short Mountain, 8-mi. NNE of Woodbury.

TEXAS

Abilene—K07UF, Abilene Christian University. Phone: 915-674-2427.
Studio: 1600 Campus Court, DM 110, Abilene, TX 79601.

Technical facilities: 10-w TPO, 0.082-kw ERP, 151-ft. above ground, 1850-ft. above sea level, lat. 32° 28' 34", long. 99° 42' 22".
Transmitter: 2209 Judge Ely Rd., Abilene.
Satellite earth station: AFC, 8-meter.
Began Operation: September 1, 1988.
Locally originated programming: Art profiles; community programming; educational; health; exercise; foreign language programming; magazines; news; locally produced news; character generated news; specials; sports; hunting & fishing show; high school sports; talk shows.
Satellite programming: Learning Channel.
Advertising: Yes. Rates: \$10.00/30 Sec.
Represented (legal): Gaston Welborn.
Personnel: Larry Bradshaw, general manager; Kevin Dunn, operations manager; Terry McFadden, chief engineer.

★ **Abilene—K38CA**, Global Village Video Resource Center.
Technical facilities: 1000-w TPO, 10.4-kw ERP, 299-ft. above ground, 1988-ft. above sea level, lat. 32° 30' 22", long. 99° 44' 29".
Transmitter: Summit Rd.

Abilene—K51CK, Trinity Bcstg. Network Inc.
Technical facilities: 1000-w TPO, 9-kw ERP, 249-ft. above ground, 1975-ft. above sea level, lat. 32° 28' 45", long. 99° 45' 00".
Transmitter: 0.43-mi. E of intersection of Vogel Ave. & Mockingbird Lane.
Planned locally originated programming: Religious.
Planned satellite programming: Trinity Bcstg. Network.
Represented (engineering): Ben Miller.
Represented (legal): May & Dunne.

★ **Abilene—K56EJ**, Residential Entertainment Inc.
Technical facilities: 1000-w TPO, 9.95-kw ERP, 125-ft. above ground, 1844-ft. above sea level, lat. 32° 26' 59", long. 99° 43' 58".
Transmitter: Alexander Bldg., 102 Pine St., Abilene.

★ **Abilene—K57FG**, CBC TV.
Technical facilities: 1000-w TPO, 10.1-kw ERP, 410-ft. above ground, 2710-ft. above sea level, lat. 32° 17' 05", long. 99° 38' 38".
Transmitter: Approx. 6-mi. SE of Potosi.

★ **Amarillo—K33DO**, Stacy L. Davis.
Technical facilities: 1000-w TPO, 16.7-kw ERP, 410-ft. above ground, 3980-ft. above sea level, lat. 35° 16' 04", long. 101° 53' 06".
Transmitter: 2.5-mi. N of Amarillo.

Amarillo—K56DF, Spectrum Media.
Technical facilities: 1000-w TPO, 16.7-kw ERP, 401-ft. above ground, 3891-ft. above sea level, lat. 35° 16' 04", long. 101° 53' 06".
Transmitter: 2.5-mi. N of Amarillo at Western Blvd.

★ **Amarillo—K59DR**, SWC Network Inc.
Technical facilities: 100-w TPO, 0.905-kw ERP, 302-ft. above ground, 3871-ft. above sea level, lat. 35° 15' 39", long. 101° 52' 52".
Transmitter: 2-mi. W of Hwy. 287, Amarillo.

Austin—K11SF, Echonet Corp. Phone: 303-526-1039.
Technical facilities: 10-w TPO, 0.416-kw ERP, 896-ft. above ground, 1634-ft. above sea level, lat. 30° 19' 10", long. 97° 48' 06".
Transmitter: 1-mi. W of Austin.

Equipment: Television Technology transmitter; Bogner antenna.
Began Operation: April 1, 1987.
Satellite programming: Hit Video USA; KUBD, Ch. 59, Denver.
Advertising: Yes. Rates: \$100.00/Hour.
Note: Operating as a translator part-time; primary station KUBD, Denver, CO.

★ **Austin—K13CV**, Global Information Technologies. Phone: 512-482-8111. Fax: 512-478-3872.
Studio: 111 Congress Ave., No. 2530, Austin, TX 78701.
Technical facilities: 2.00-w TPO, 0.007-kw ERP, 410-ft. above ground, 883-ft. above sea level, lat. 30° 15' 48", long. 97° 44' 36".
Requests modification of CP for change to 0.070-kw ERP. BPTTL-89120813.
Transmitter: One Congress Plaza, 111 Congress Ave., Austin.
Equipment: Emcee transmitter.
Satellite earth station: General Instrument, 5-meter.
Began operation: January 1, 1990.
Satellite programming: Biznet; Commercial Sports Network; sports; Channel America.

Represented (engineering): S. Tawil P.E.
Represented (legal): Cole, Raywid & Braverman.

★ **Austin—K30CE**, Austin Television.
Technical facilities: 1000-w TPO, 13.7-kw ERP, 338-ft. above ground, 1175-ft. above sea level, lat. 30° 18' 27", long. 97° 50' 05".
Requests CP for change to 179-kw ERP. BPTTL-891208NX
Transmitter: 5.5-mi. WNW of Capitol Bldg.

★ **Austin—K49CY**, LIN Television Corp.
Technical facilities: 1000-w TPO, 9.42-kw ERP, 277-ft. above ground, 764-ft. above sea level, lat. 30° 16' 03", long. 97° 44' 35".
Transmitter: Republic Bank Building, Congress Ave., SW of Sixth St., Austin.

★ **Austin—K60EG**, Frontier Southwest Bcstg. Inc.
Technical facilities: 1000-w TPO, 17.1-kw ERP, 161-ft. above ground, 1001-ft. above sea level, lat. 30° 19' 22", long. 97° 48' 07".
Transmitter: Trail of Madrones Rd., 1.4 mi W. of Austin City Limits.

Austin—K63DR, Trinity Bcstg. Network Inc. Phone: 714-832-2950.
Technical facilities: 334-w TPO, 4-kw ERP, 390-ft. above ground, 886-ft. above sea level, lat. 30° 16' 07", long. 97° 44' 34".
Transmitter: One American Center.
Planned satellite programming: Trinity Bcstg. Network.

★ **Austin—K65DW**, Channel America LPTV Holdings Inc.
Technical facilities: 1000-w TPO, 12.8-kw ERP, 289-ft. above ground, 853-ft. above sea level, lat. 30° 16' 59", long. 97° 44' 28".
Transmitter: Dobie Bldg., 20th & Guadalupe Sts.

★ **Bay City—K47CS**, Mountain TV Network Inc.
Technical facilities: 100-w TPO, 0.23-kw ERP, 197-ft. above ground, 226-ft. above sea level, lat. 28° 59' 24", long. 95° 45' 22".
Transmitter: 12-mi. E of Bay City.

★ **Beaumont—K09VO**, Max Marko.
Technical facilities: 10-w TPO, 0.059-kw ERP, 404-ft. above ground, 430-ft. above sea level, lat. 30° 00' 05", long. 94° 05' 35".
Transmitter: 1300 Hildebrandt Rd.

★ **Beaumont—K21CF**, Sunset Bcstg. Corp.
Technical facilities: 100-w TPO, 0.855-kw ERP, 430-ft. above ground, 440-ft. above sea level, lat. 30° 00' 30", long. 94° 05' 25".
Transmitter: W of Port Arthur Rd., 1.5-mi. S of Beaumont.

★ **Beaumont—K40CK**, TV Tower Venture.
Technical facilities: 1000-w TPO, 10.8-kw ERP, 279-ft. above ground, 308-ft. above sea level, lat. 30° 00' 30", long. 94° 05' 25".
Transmitter: 8-mi. W of Hildebrandt, Beaumont.

★ **Beaumont—K46CM**, Faith That Pleases God Church Corp.
Technical facilities: 1000-w TPO, 20.8-kw ERP, 180-ft. above ground, 210-ft. above sea level, lat. 30° 04' 50", long. 94° 05' 54".
Transmitter: 550 Pannin St., Beaumont.

- Beeville**—K14GX, Mountain TV Network Inc. Technical facilities: 100-w TPO, 0.511-kw ERP, lat. 28° 29' 49", long. 97° 56' 38". Transmitter: 12.4-mi. NW of Beeville.
- ★ **Beeville**—K34CJ, Mountain TV Network Inc. Technical facilities: 100-w TPO, 0.550-kw ERP, 95-ft. above ground, 568-ft. above sea level, lat. 28° 29' 49", long. 97° 56' 38". Transmitter: 12.4-mi. NW of Beeville.
- ★ **Beeville**—K40CL, Mountain TV Network Inc. Technical facilities: 100-w TPO, 0.580-kw ERP, 95-ft. above ground, 568-ft. above sea level, lat. 28° 29' 49", long. 97° 56' 38". Transmitter: 12.4-mi. NW of Beeville.
- ★ **Beeville**—K56DY, Mountain TV Network Inc. Technical facilities: 100-w TPO, 0.611-kw ERP, 95-ft. above ground, 568-ft. above sea level, lat. 28° 29' 49", long. 97° 56' 38". Transmitter: 12.4-mi. NW of Beeville.
- ★ **Bertram**—K20CU, LIN Television Corp. Technical facilities: 1000-w TPO, 10.5-kw ERP, 299-ft. above ground, 1430-ft. above sea level, lat. 30° 43' 34", long. 97° 59' 23". Transmitter: 3.9-mi. ESE of Bertram.
- ★ **Blanco**—K26CG, Stephan M. Kramer. Technical facilities: 786-w TPO, 10-kw ERP, 479-ft. above ground, 1841-ft. above sea level, lat. 30° 00' 00", long. 98° 20' 10". Transmitter: 1.4-mi. W from intersection of Rte. 32 & Horton Preiss Rd., Comal County.
- ★ **Blanco**—K31CQ, Kingstip Communications Inc. Phone: 512-476-3636. Fax: 512-469-0630. Studio: 908 W. Martin Luther King Blvd., Austin, TX 78701. Technical facilities: 1000-w TPO, 12.5-kw ERP, 144-ft. above ground, 1562-ft. above sea level, lat. 30° 04' 35", long. 98° 24' 43". Transmitter: Near U.S. 283 & Loop 163, Blanco. Equipment: Acrodyne transmitter; Bogner antenna. Scheduled to begin operation: December 1, 1990. Planned locally originated programming: Community programming; city council meetings; local special events; documentaries; ethnic; farm information; game shows; health; magazines; music video clips; news; locally produced news; public affairs; religious; specials; hunting & fishing show; sports magazine; talk shows; weather. Represented (sales): Lyle Banks. Represented (engineering): George Cshahan. Represented (legal): Covington & Burling. Personnel: Jane Wallace, general manager.
- ★ **Blossom**—K22CG, Mountain TV Network Inc. Technical facilities: 100-w TPO, 0.784-kw ERP, 98-ft. above ground, 656-ft. above sea level, lat. 33° 41' 18", long. 95° 22' 32". Transmitter: 1.5-mi. NNE of Blossom.
- ★ **Blossom**—K30CB, Mountain TV Network Inc. Technical facilities: 100-w TPO, 0.770-kw ERP, 98-ft. above ground, 656-ft. above sea level, lat. 33° 41' 18", long. 95° 22' 32". Transmitter: 1.5-mi. NNE of Blossom.
- ★ **Blossom**—K32CE, Mountain TV Network Inc. Technical facilities: 100-w TPO, 0.767-kw ERP, 98-ft. above ground, 656-ft. above sea level, lat. 33° 41' 18", long. 95° 22' 32". Transmitter: 1.5-mi. NNE of Blossom.
- ★ **Blossom**—K66DE, Mountain TV Network Inc. Technical facilities: 100-w TPO, 0.710-kw ERP, 98-ft. above ground, 656-ft. above sea level, lat. 33° 41' 18", long. 95° 22' 32". Transmitter: 1.5-mi. NNE of Blossom.
- ★ **Booker**—K47BP, L & O Translator System Inc. Technical facilities: 0.920-kw ERP, lat. 36° 22' 24", long. 100° 16' 00".
- ★ **Brenham**—K30CF, Bonnie Lee Blum. Technical facilities: 1000-w TPO, 11.7-kw ERP, 138-ft. above ground, 495-ft. above sea level, lat. 30° 11' 01", long. 96° 26' 31". Transmitter: 3.1-mi. NW of city center at 291.98°T, Brenham.
- ★ **Brenham**—K46BD, Bonnie Lee Blum. Technical facilities: 11.4-kw ERP, lat. 30° 11' 01", long. 96° 26' 31".
- ★ **Brownwood**—K11SQ, Generic Television. Technical facilities: 10-w TPO, 0.050-kw ERP, 594-ft. above ground, 2097-ft. above sea level, lat. 31° 43' 45", long. 99° 01' 12". Transmitter: Brownwood.
- ★ **Brownwood**—K26AP, Trinity Bcstg. Network Inc. Phone: 714-832-2950. Technical facilities: 1000-w TPO, 16.6-kw ERP, 270-ft. above ground, 1833-ft. above sea level, lat. 31° 39' 40", long. 99° 06' 00". Transmitter: 6-mi. SW of Brownwood. Equipment: Bogner antenna. Began Operation: January 1, 1988. Satellite programming: Trinity Bcstg. Network.
- ★ **Brownwood**—K28CV, American Lo-Power TV Network. Technical facilities: 1000-w TPO, 2.4-kw ERP, 374-ft. above ground, 1877-ft. above sea level, lat. 31° 43' 45", long. 99° 01' 12". Transmitter: 2-mi. W of Brownwood.
- ★ **Bryan**—K22DP, Ileana Luftop. Technical facilities: 1000-w TPO, 9.13-kw ERP, 236-ft. above ground, 577-ft. above sea level, lat. 30° 38' 00", long. 96° 21' 46". Transmitter: 0.5-mi. from WTAW Tower.
- ★ **Bryan**—K38DB, American Television Network Inc. Technical facilities: 1000-w TPO, 30.2-kw ERP, 299-ft. above ground, 614-ft. above sea level, lat. 30° 37' 48", long. 96° 20' 33". Transmitter: Hensel Park, College Station.
- ★ **Bryan**—K47CV, Presidio Enterprises Inc. Technical facilities: 1000-w TPO, 12.4-kw ERP, 135-ft. above ground, 495-ft. above sea level, lat. 30° 41' 21", long. 96° 21' 35". Transmitter: 0.5-mi. S of intersection of U.S. 190 & 21, Bryan.
- ★ **Bryan**—K50CK, Kermit C. Ashby. Technical facilities: 1000-w TPO, 4.590-kw ERP, 144-ft. above ground, 843-ft. above sea level, lat. 30° 39' 52", long. 96° 24' 45". Transmitter: N of Bryan.
- ★ **Bryan**—K59EG, Quanta Communications. Technical facilities: 1000-w TPO, 17.7-kw ERP, 341-ft. above ground, 653-ft. above sea level, lat. 30° 37' 48", long. 96° 20' 33". Transmitter: 9.6-mi. N of Bryan.
- Canadian**—K31CD, C L & O Translator System Inc. Technical facilities: 100-w TPO, 0.728-kw ERP, 404-ft. above ground, 3205-ft. above sea level, lat. 36° 04' 06", long. 100° 21' 01". Transmitter: 10-mi. N of Canadian.
- ★ **Carrizo Springs**—K17BZ, Mountain TV Network Inc. Technical facilities: 100-w TPO, 0.589-kw ERP, 151-ft. above ground, 778-ft. above sea level, lat. 28° 36' 06", long. 99° 52' 12". Transmitter: 5-mi. NNW of Carrizo Springs.
- ★ **Carrizo Springs**—K55FN, Villareal Bcstg. Co. Technical facilities: 10-w TPO, 0.053-kw ERP, 102-ft. above ground, 722-ft. above sea level, lat. 28° 29' 17", long. 99° 53' 06". Transmitter: 3.3-mi. SW of downtown.
- Clear Lake**—K05IL, Clear Lake Television. Phone: 713-480-9992. Fax: 713-480-0058. Studio: 17000 El Camino Real, Suite B-205, Houston, TX 77058. Technical facilities: 60-w TPO, 0.195-kw ERP, 500-ft. above ground, 510-ft. above sea level, lat. 29° 27' 57", long. 95° 13' 23". Transmitter: 12435 Red Bluff Rd., Seabrook, TX. Equipment: Emcee transmitter; Scala antenna. Satellite earth station: Comtech, 5-meter. Began Operation: January 1, 1988. Locally originated programming: Community programming; local special events; documentaries; educational; music video clips; sports; hunting & fishing show; talk shows; variety shows; weather. Satellite programming: Country Music TV. Planned satellite programming: INN; Independent News Service; sports. Advertising: Yes. Represented (legal): Robert Buenzle. Personnel: Roy E. Henderson, president & general manager; David Trusty, sales manager; Joannie McInnis, promotions; Jim Owens, vice president & business manager.
- ★ **Clear Lake**—K69FW, Far Eastern Telecasters. Technical facilities: 1000-w TPO, 15.4-kw ERP, 614-ft. above ground, 627-ft. above sea level, lat. 29° 35' 33", long. 95° 03' 11". Transmitter: Red Bluff & Kirby Rds., Taylor Lake.
- ★ **Coleman**—K34CI, Landmark Cablevision Assoc. Technical facilities: 1000-w TPO, 24.4-kw ERP, 325-ft. above ground, 2129-ft. above sea level, lat. 31° 40' 42", long. 99° 32' 55". Transmitter: On State Rte. 503, 0.5-mi. S of U.S. Rte. 67, Fisk.
- College Station**—K34CY, Clear Channel Communications Inc. Phones: 512-734-7308; 512-225-4231. Technical facilities: 332-w TPO, 2.4-kw ERP, 387-ft. above ground, 686-ft. above sea level, lat. 30° 39' 02", long. 96° 20' 57". Transmitter: 1240 Villa Maria Rd.
- ★ **College Station**—K57FH, Pueblo Bcstg. Corp. Technical facilities: 1000-w TPO, 6.67-kw ERP, 276-ft. above ground, 587-ft. above sea level, lat. 30° 37' 48", long. 96° 20' 33". Transmitter: Hensel Park, College Station.
- ★ **Colorado City**—K35CQ, Kimberly J. Brunson. Technical facilities: 1000-w TPO, 8.86-kw ERP, 194-ft. above ground, 2405-ft. above sea level, lat. 32° 22' 03", long. 100° 53' 45". Transmitter: SW Bell Telephone tower, Colorado City.
- Corpus Christi**—K07UD, TV 50 Inc. Phone: 512-852-8850. Studio: 5215 Embassy Dr., Corpus Christi, TX 78411. Technical facilities: 10-w TPO, 0.130-kw ERP, 259-ft. above ground, 295-ft. above sea level, lat. 27° 47' 46", long. 97° 23' 47". Transmitter: 600 Bldg., 600 Leopard St. Began Operation: December 14, 1989. Locally originated programming: Exercise; public affairs; religious; specials; sports; talk shows. Planned locally originated programming: Children's programming; classified advertising; community programming; local special events; ethnic; college courses; farm information; health; foreign language programming; magazines; music video clips; sports magazine; talent shows; variety shows. Satellite programming: Channel America. Advertising: Yes. Personnel: Thurnance York, general manager.
- ★ **Corpus Christi**—K13VN, Texas Television Inc. Technical facilities: 10-w TPO, 0.105-kw ERP, 141-ft. above ground, 161-ft. above sea level, lat. 27° 42' 50", long. 97° 22' 59". Transmitter: 4750 South Padre Island Dr., Corpus Christi.
- ★ **Corpus Christi**—K22BH, Clear Channel Communications Inc. Technical facilities: 12.8-kw ERP, 346-ft. above sea level, lat. 27° 47' 46", long. 96° 23' 47". Transmitter: 102 N. Mesquite.
- ★ **Corpus Christi**—K35DA, David A. Davila. Technical facilities: 1000-w TPO, 14.8-kw ERP, 236-ft. above ground, 335-ft. above sea level, lat. 27° 47' 44", long. 97° 23' 49". Transmitter: Wilson Plaza, 606 N. Carancaha.
- ★ **Corpus Christi**—K45DB, Nicolas Communications Corp. Phones: 512-824-5812; 512-824-3435. Technical facilities: 785-w TPO, 33.3-kw ERP, 699-ft. above ground, 781-ft. above sea level, lat. 27° 44' 28", long. 97° 36' 08". Transmitter: 4.9-mi. SW of Corpus Christi.
- Corpus Christi**—K47DF, Diocesan Telecommunications Corp. Technical facilities: 100-w TPO, 3-kw ERP, 108-ft. above ground, 121-ft. above sea level, lat. 27° 42' 57", long. 97° 23' 28". Transmitter: 4455 South Padre Island Dr., Corpus Christi.

Low Power TV Stations—Texas

- Corpus Christi**—K50AO, TV 50 Inc. Phone: 512-852-8850. Studio: 5215 Embassy Dr., Corpus Christi, TX 78411. Technical facilities: 6.310-kw ERP, lat. 27° 48' 42", long. 97° 36' 16". Transmitter: Violet Rd., Corpus Christi. Began Operation: January 1, 1985. Locally originated programming: Community programming; game shows; music; religious; specials; talk shows. Planned locally originated programming: Children's programming; educational; college courses; farm information; foreign language programming; state university sports; high school sports. Advertising: Yes.
- ★ **Corpus Christi**—K57FC, Hye Chin Lowery. Technical facilities: 831-w TPO, 33.3-kw ERP, 699-ft. above ground, 761-ft. above sea level, lat. 27° 44' 28", long. 97° 36' 08". Transmitter: Violet Rd, 2.9-mi. S of Violet community & 5-mi. SW of Corpus Christi.
- ★ **Corpus Christi**—K59PO, Communicators of Corpus Christi. Technical facilities: 100-w TPO, 1.070-kw ERP, 262-ft. above ground, 299-ft. above sea level, lat. 27° 47' 45", long. 97° 23' 46". Transmitter: 600 Broadway, Corpus Christi.
- ★ **Corpus Christi**—K61EY, Neighborhood TV Network Inc. Technical facilities: 100-w TPO, 1-kw ERP, 302-ft. above ground, 338-ft. above sea level, lat. 27° 47' 45", long. 97° 23' 46". Transmitter: 600 Broadway, Corpus Christi.
- ★ **Corpus Christi**—K66EB, Elva Denise Hinojosa. Technical facilities: 1000-w TPO, 15.1-kw ERP, 246-ft. above ground, 285-ft. above sea level, lat. 27° 47' 48", long. 97° 23' 49". Transmitter: 711 N. Carancahua St.
- ★ **Corpus Christi**—K68DJ, Hye Chin Lowery. Technical facilities: 100-w TPO, 1.29-kw ERP, 246-ft. above ground, 295-ft. above sea level, lat. 27° 47' 48", long. 97° 23' 49". Transmitter: Guaranty Plaza Bldg., 711 N. Carancahua St.
- Corsicana**—K30DG, Navarro College. Phone: 214-874-6501. Fax: 214-874-4636. Studio: 3200 W. 7th Ave., Corsicana, TX 75110. Technical facilities: 1000-w TPO, 7.8-kw ERP, 656-ft. above ground, 1135-ft. above sea level, lat. 32° 05' 06", long. 96° 31' 45". Transmitter: 0.3-mi. W of Junction of Hwy. 22 & FM 2555, Corsicana. Equipment: Emcee transmitter; Scala antenna. Began Operation: November 1, 1984. Locally originated programming: Art profiles; children's programming; community programming; local special events; educational; college courses; farm information; exercise; music video clips; news; wire service news; public affairs; sports magazine; talk shows; variety shows; weather. Satellite programming: Learning Channel. Represented (engineering): Henry Wooten. Personnel: Jerry Zumwalt, station mgr.
- ★ **Crockett**—K16BY, Jim Gibbs. Technical facilities: 1000-w TPO, 11.3-kw ERP, 197-ft. above ground, 551-ft. above sea level, lat. 31° 18' 20", long. 95° 27' 06". Transmitter: KIVY-FM transmitter site.
- ★ **Dallas**—W68DE, Frontier Southwest Bcstg. Inc. Technical facilities: 1000-w TPO, 10.5-kw ERP, 308-ft. above ground, 899-ft. above sea level, lat. 32° 51' 58", long. 96° 48' 00". Transmitter: 6211 Northwest Hwy., Dallas.
- ★ **Democrat**—K30CG, Mountain TV Network Inc. Technical facilities: 100-w TPO, 0.554-kw ERP, 95-ft. above ground, 194.2-ft. above sea level, lat. 31° 44' 44", long. 98° 40' 46". Transmitter: 4-mi. NNW of Democrat.
- ★ **Democrat**—K34AT, Mountain TV Network Inc. Technical facilities: 1.780-kw ERP, lat. 31° 44' 44", long. 98° 40' 46". Transmitter: 4-mi. NNW of Democrat.
- ★ **Eagle Pass**—Ch. 12, Eagle Pass News Guide. Phone: 512-773-2309.
- ★ **Ellinger**—K32AN, Central Texas TV. Technical facilities: 13.8-kw ERP, lat. 29° 51' 30", long. 96° 42' 50".
- ★ **Estelline**—K23CC, Mountain TV Network Inc. Technical facilities: 100-w TPO, 0.595-kw ERP, 148-ft. above ground, 2448-ft. above sea level, lat. 34° 27' 52", long. 100° 38' 15". Transmitter: 12-mi. WSW of Estelline.
- ★ **Fairfield**—K38BW, George E. Gunter. Technical facilities: 100-w TPO, 1.150-kw ERP, 190-ft. above ground, 660-ft. above sea level, lat. 31° 41' 52", long. 96° 09' 44". Transmitter: 2-mi. S of Fairfield, 0.25-mi. E of Hwy. 75.
- Fairfield**—K41AK, Navarro College. Phone: 214-874-6501. Fax: 214-874-4636. Studio: 3200 W. 7th Ave., Corsicana, TX 75110. Technical facilities: 1000-w TPO, 7.590-kw ERP, 519-ft. above ground, 976-ft. above sea level, lat. 31° 41' 52", long. 96° 09' 44". Transmitter: 1300-ft. E of Hwy. 75, 2-mi. S of Hwy. 84. Equipment: Emcee transmitter; Scala antenna. Began Operation: November 1, 1984. Represented (engineering): Henry Wooten. Personnel: Jerry Zumwalt, station mgr. Note: Operating as a translator; primary station K29AD, Corsicana, TX.
- ★ **Falfurrias**—K07TS, New Covenant Church. Phone: 512-325-3434. Technical facilities: 0.070-kw ERP, lat. 27° 13' 46", long. 98° 08' 52".
- ★ **Falfurrias**—K12NU, Judith Ann Acevedo. Technical facilities: 0.070-kw ERP, lat. 27° 13' 46", long. 98° 08' 52".
- ★ **Fort Stockton**—K05HP, M & M Telecasting. Technical facilities: 100-w TPO, 0.971-kw ERP, 100-ft. above ground, 3059-ft. above sea level, lat. 30° 58' 15", long. 102° 51' 59". Transmitter: Communications Tower, 6-mi. N of Fort Stockton. Equipment: Emcee transmitter; Bogner antenna. Planned locally originated programming: News; public affairs; sports. Advertising: Planned.
- ★ **Fort Stockton**—K31BA, Mountain TV Network Inc. Technical facilities: 0.610-kw ERP, lat. 30° 55' 00", long. 102° 31' 35".
- ★ **Fort Worth**—K31CM, American Christian TV. Technical facilities: 1000-w TPO, 23.8-kw ERP, 138-ft. above ground, 889-ft. above sea level, lat. 32° 44' 10", long. 97° 25' 21". Transmitter: 6350 W. Freeway Dr., Fort Worth.
- ★ **Freeport**—K24CL, Claude E. Johnson. Phone: 409-233-3774. Technical facilities: 10-w TPO, 0.107-kw ERP, 85-ft. above ground, 89-ft. above sea level, lat. 28° 57' 23", long. 95° 21' 21". Transmitter: 510 S. Ave. A, Freeport. Planned locally originated programming: Art profiles; children's programming; classified advertising; community programming; city council meetings; local special events; documentaries; ethnic; educational; college courses; game shows; health; exercise; magazines; music; music video clips; news; locally produced news; wire service news; character generated news; public access; public affairs; religious; specials; sports; hunting & fishing show; state university sports; high school sports; sports magazine; talent shows; talk shows; variety shows; weather. Planned satellite programming: American TV Network; FamilyNet; movies; music videos; news. Advertising: Yes. Personnel: Claude E. Johnson, sales & engineering.
- ★ **Freeport**—K30DN, Claude Johnson. Technical facilities: 1000-w TPO, 28-kw ERP, 440-ft. above ground, 482-ft. above sea level, lat. 29° 03' 57", long. 95° 19' 17". Transmitter: 0.9-mi. NE of Lake Jackson.
- ★ **Galveston**—K43BP, Video Marketing Network Inc. Phones: 813-923-3733; 800-444-9233. Fax: 813-923-8227. Technical facilities: 1000-w TPO, 24.9-kw ERP, 190-ft. above ground, 190-ft. above sea level, lat. 29° 23' 45", long. 94° 44' 10". Transmitter: 2.8-mi. E from Fort Bolivar, 10.9-mi. NE of Scholes Field. Advertising: Planned. Personnel: Elizabeth Nierengarten, sr. v.p.
- ★ **Gatesville**—K48CR, Acts of Gatesville. Technical facilities: 1000-w TPO, 8.020-kw ERP, 177-ft. above ground, 1056-ft. above sea level, lat. 31° 26' 11", long. 97° 46' 47". Transmitter: NW end of Memorial Dr.
- ★ **Giddings**—K21DK, Kingstip Communications Inc. Technical facilities: 1000-w TPO, 8.65-kw ERP, 115-ft. above ground, 614-ft. above sea level, lat. 30° 11' 27", long. 96° 49' 28". Transmitter: Cadwell & W. Houston St.
- Greenville**—K47AP, Bill R. Wright. Phone: 214-886-3146. TWX: 214-454-6147. Studio: 3302 Mineola St., Greenville, TX 75401. Technical facilities: 28.1-kw ERP, lat. 33° 06' 58", long. 95° 52' 02". Transmitter: 1-30, Greenville, TX. Equipment: Television Technology transmitter. Began Operation: August 1, 1988. Locally originated programming: Classified advertising; community programming; city council meetings; local special events; ethnic; music video clips; news; locally produced news; wire service news; character generated news; public access; public affairs; religious; sports; hunting & fishing show; state university sports; high school sports; sports magazine; talent shows; talk shows; weather. Planned locally originated programming: Farm information; music. Satellite programming: 700 Club; Commercial Sports Network; Country Music TV; INN; Independent News Service; FamilyNet; music videos; news; religious. Advertising: Yes. Rates: \$8.00-\$25.00/30 sec.; \$15.00/Min.; \$50.00/Hour. Represented (legal): Rachel Davis. Personnel: Bill R. Wright, pres & gen. mgr.; Marty Choate, sales manager; D. W. Strahan, chief engineer; Jay Garrett, marketing dir.
- ★ **Houston**—K04NW, Gordon B. Madlock. Technical facilities: 10-w TPO, 0.42-kw ERP, 364-ft. above ground, 400-ft. above sea level, lat. 29° 43' 50", long. 95° 14' 38". Transmitter: 401 Mayo Shell Rd., Galena Park.
- Houston**—K05HU, Hit Video USA Inc. Phone: 713-650-0055. Studio: 1000 Louisiana St., Suite 3500, Houston, TX 77002. Technical facilities: 40.80-w TPO, 0.020-kw ERP, 1049-ft. above ground, 1099-ft. above sea level, lat. 29° 45' 29", long. 95° 22' 05". Transmitter: 1000 Louisiana St., Houston. Equipment: Emcee transmitter; Bogner antenna. Began Operation: July 12, 1985. Locally originated programming: Music video clips. Satellite programming: Hit Video USA. Advertising: Yes. Rates: \$35.00/30 sec.; \$75.00/min. Represented (legal): Baraff, Koerner, Olender & Hochberg. Personnel: Constance Wodlinger, president; Tommy Duplantis, sales manager.
- ★ **Houston**—K24CI, Frontier Bcstg. Inc. Technical facilities: 1000-w TPO, 17.8-kw ERP, 417-ft. above ground, 459-ft. above sea level, lat. 29° 47' 19", long. 95° 16' 42". Transmitter: Hwy. 90, approx. 0.1-mi. S of junction of Alt. 90.
- ★ **Houston**—K31CN, William Gerry. Technical facilities: 1000-w TPO, 25-kw ERP, 545-ft. above ground, 620-ft. above sea level, lat. 29° 52' 05", long. 95° 21' 41". Transmitter: 1711 Skinner Rd., Houston.
- Houston**—K33DB, National Black Media Coalition. Technical facilities: 1000-w TPO, 20.1-kw ERP, 692-ft. above ground, 741-ft. above sea level, lat. 29° 45' 26", long. 95° 22' 19". Transmitter: WNW of intersection of Polk Ave. & Louisiana St. Note: Operating as a translator; primary station KTFH, Conroe, TX.
- Houston**—K55FV, Breckenridge Bcstg. Co. Technical facilities: 1000-w TPO, 9.91-kw ERP, 994-ft. above ground, 1043-ft. above sea level, lat. 29° 45' 37", long. 95° 21' 49". Transmitter: Texas Commerce tower, Houston.

- Huntsville—K05IA**, International Bcstg. Network. Phone: 513-399-7777. Technical facilities: 0.060-kw ERP, lat. 30° 42' 56"; long. 95° 31' 51".
- ★ **Huntsville—K23CH**, Tel-Radio Communications Properties Inc. Technical facilities: 1000-w TPO, 9.5-kw ERP, 131-ft. above ground, 531-ft. above sea level, lat. 30° 43' 11"; long. 95° 32' 57". Transmitter: Grisham Agricultural Services, 1404 Ave. J, Huntsville.
- Huntsville—K31AI**, International Bcstg. Network. Phone: 513-399-7777. Technical facilities: 100-w TPO, 1.143-kw ERP, 150-ft. above ground, 456-ft. above sea level, lat. 30° 42' 56"; long. 95° 31' 51".
- ★ **Huntsville—K35CB**, Mountain TV Network Inc. Technical facilities: 100-w TPO, 0.34-kw ERP, 197-ft. above ground, 627-ft. above sea level, lat. 30° 43' 12"; long. 95° 24' 26". Transmitter: 7.5-mi. E of Huntsville.
- ★ **Huntsville—K41BS**, Mountain TV Network Inc. Technical facilities: 100-w TPO, 0.29-kw ERP, 200-ft. above ground, 627-ft. above sea level, lat. 30° 43' 12"; long. 95° 24' 26". Transmitter: 7.5-mi. E of Huntsville.
- ★ **Huntsville—K43CM**, Mountain TV Network Inc. Technical facilities: 100-w TPO, 0.28-kw ERP, 197-ft. above ground, 627-ft. above sea level, lat. 30° 43' 12"; long. 95° 24' 26". Transmitter: 7.5-mi. E of Huntsville.
- ★ **Huntsville—K53CT**, Janet Roberts. Technical facilities: 1000-w TPO, 11.3-kw ERP, 430-ft. above ground, 886-ft. above sea level, lat. 30° 42' 56"; long. 95° 31' 52". Transmitter: Approx. 3-mi. W of Huntsville.
- ★ **Ingram—K198M**, Jack Clarke III. Technical facilities: 1000-w TPO, 37.15-kw ERP, 150-ft. above ground, 2143-ft. above sea level, lat. 30° 05' 00"; long. 99° 22' 00". Transmitter: 8-mi. W of city center at 270°T.
- ★ **Ingram—K21BU**, Jack Clarke III. Technical facilities: 1000-w TPO, 36.8-kw ERP, 144-ft. above ground, 2142-ft. above sea level, lat. 30° 05' 00"; long. 99° 22' 00". Transmitter: 8-mi. W of city center at 270°T.
- Jacksonville—K11RT**, Jeffrey L. Ward. Technical facilities: 10-w TPO, 0.052-kw ERP, 149-ft. above ground, 715-ft. above sea level, lat. 31° 59' 32"; long. 95° 16' 40". Transmitter: 0.2-mi. NNW of intersection of N. Bolton & Quevado.
- ★ **Jacksonville—K43CV**, Morris Joe Dimsdale Jr. Technical facilities: 100-w TPO, 1.82-kw ERP, 85-ft. above ground, 610-ft. above sea level, lat. 31° 57' 45"; long. 95° 16' 05". Transmitter: S of U.S. 79, 0.7-mi. E of Jacksonville.
- ★ **Jasper—K30BY**, Mountain TV Network Inc. Technical facilities: 100-w TPO, 0.89-kw ERP, 98-ft. above ground, 558-ft. above sea level, lat. 30° 59' 25"; long. 93° 53' 54". Transmitter: 6.5-mi. NE of Jasper.
- ★ **Jasper—K32CD**, Mountain TV Network Inc. Technical facilities: 100-w TPO, 0.7-kw ERP, 98-ft. above ground, 558-ft. above sea level, lat. 30° 59' 25"; long. 93° 53' 54". Transmitter: 6.5-mi. NE of Jasper.
- ★ **Jasper—K36BL**, Mountain TV Network Inc. Technical facilities: 100-w TPO, 0.69-kw ERP, 98-ft. above ground, 558-ft. above sea level, lat. 30° 59' 25"; long. 93° 53' 54". Transmitter: 6.5-mi. NE of Jasper.
- ★ **Jasper—K58DG**, Mountain TV Network Inc. Technical facilities: 100-w TPO, 0.63-kw ERP, 98-ft. above ground, 958-ft. above sea level, lat. 30° 59' 25"; long. 93° 53' 54". Transmitter: 6.5-mi. NE of Jasper.
- ★ **Jasper—K62DX**, Mountain TV Network Inc. Technical facilities: 100-w TPO, 0.61-kw ERP, 98-ft. above ground, 558-ft. above sea level, lat. 30° 59' 25"; long. 93° 53' 54". Transmitter: 6.5-mi. NE of Jasper.
- ★ **Jasper—K64DC**, Mountain TV Network Inc. Technical facilities: 100-w TPO, 0.6-kw ERP, 98-ft. above ground, 558-ft. above sea level, lat. 30° 59' 25"; long. 93° 53' 54". Transmitter: 6.5-mi. NE of Jasper.
- Kerrville—K02MQ**, International Bcstg. Network. Technical facilities: 0.050-kw ERP, lat. 30° 06' 18"; long. 99° 04' 54". Began Operation: June 1, 1987.
- ★ **Kerrville—K22DK**, Elizabeth E. Terrell. Technical facilities: 1000-w TPO, 19.2-kw ERP, 79-ft. above ground, 2247-ft. above sea level, lat. 30° 06' 25"; long. 99° 02' 53". Transmitter: 7-mi. NE of Kerrville.
- ★ **Kerrville—K48CI**, Mountain TV Network Inc. Technical facilities: 100-w TPO, 0.592-kw ERP, 95-ft. above ground, 2267-ft. above sea level, lat. 30° 06' 25"; long. 99° 02' 53". Transmitter: 7-mi. NE of Kerrville.
- ★ **Killeen—K56EK**, Rey F. Franco Perez. Technical facilities: 1000-w TPO, 9.4-kw ERP, 194-ft. above ground, 1004-ft. above sea level, lat. 31° 07' 17"; long. 97° 40' 08". Transmitter: 2-mi. E of Killeen.
- ★ **Kingsville—K65EO**, Texas Television Inc. Technical facilities: 1000-w TPO, 8.72-kw ERP, 135-ft. above ground, 207-ft. above sea level, lat. 27° 31' 24"; long. 97° 52' 42". Transmitter: Texas A & I U. Communications Science Bldg., Kingsville.
- ★ **La Grange—K32DA**, Kingstip Communications Inc. Technical facilities: 1000-w TPO, 8.9-kw ERP, 85-ft. above ground, 413-ft. above sea level, lat. 29° 54' 45"; long. 96° 52' 56". Transmitter: Jefferson & Roitsh Sts.
- ★ **La Grange—K34CF**, Mountain TV Network Inc. Technical facilities: 100-w TPO, 0.690-kw ERP, 98-ft. above ground, 558-ft. above sea level, lat. 29° 48' 50"; long. 96° 55' 11". Transmitter: 6-mi. SSW of La Grange.
- ★ **Levelland—K56EL**, South Plains College. Phone: 806-894-9611. Studio: 1401 College Ave., Levelland, TX 79336. Technical facilities: 1000-w TPO, 9.310-kw ERP, 449-ft. above ground, 3990-ft. above sea level, lat. 33° 35' 37"; long. 102° 25' 09". Transmitter: 0.9-mi. W of State Rte. 114, 3.5-mi. NW of Levelland. Equipment: ITS transmitter; Scala antenna. Scheduled to begin operation: September 1, 1991. Planned locally originated programming: Art profiles; children's programming; community programming; city council meetings; local special events; documentaries; ethnic; educational; college courses; farm information; health; foreign language programming; music; music video clips; news; locally produced news; wire service news; public access; public affairs; specials; sports; high school sports; talent shows; talk shows; variety shows; weather. Planned satellite programming: Learning Channel.
- Livingston—K05HR**, Polk County Bcstg. Co. Phone: 409-327-8916. Studio: U.S. Hwy. 59 North. Technical facilities: 31-w TPO, 0.067-kw ERP, 348-ft. above ground, 548-ft. above sea level, lat. 30° 44' 23"; long. 94° 55' 30". Transmitter: 2-mi. N of Livingston on Hwy. 59. Equipment: Television Technology transmitter; Scala antenna. Began Operation: June 28, 1984. Locally originated programming: Community programming; city council meetings; local special events; documentaries; educational; college courses; exercise; magazines; music video clips; news; wire service news; character generated news; public access; public affairs; religious; specials; sports; hunting & fishing show; sports magazine; talent shows; talk shows; variety shows; weather. Satellite programming: 700 Club; American Family Network; Commercial Sports Network; C-SPAN; INN; Learning Channel; FamilyNet; movies; music videos; news; religious; sports; syndicated programming; Wall Street Journal Report. Advertising: Yes. Rates: \$260.00/Hour. Personnel: Hal Haley, station manager.
- Livingston—K66CA**, International Bcstg. Network. Technical facilities: 1-kw ERP, lat. 30° 41' 38"; long. 94° 56' 12". Holds CP for change to 1000-w TPO, 10-kw ERP, 407-ft. above ground, 722-ft. above sea level. Transmitter: 1-mi. S of Livingston, E of Hwy. 59. BMTPL-830302II.
- ★ **Llano—K16CJ**, Kingstip Communications Inc. Technical facilities: 1000-w TPO, 13.9-kw ERP, 49-ft. above ground, 1555-ft. above sea level, lat. 30° 41' 12"; long. 98° 34' 15". Transmitter: 11-mi. NW of intersection of Rtes. 71 & 2233, near Llano.
- Lubbock—K22BG**, American Christian TV System Inc. Technical facilities: 1000-w TPO, 14.4-kw ERP, 450-ft. above ground, 3658-ft. above sea level, lat. 33° 30' 08"; long. 101° 52' 20".
- Requests CP for changeto 10.2-kw ERP. Transmitter: 100th & University, Lubbock.
- Lubbock—K40AN**, Lubbock TV Corp. Phone: 806-747-4085. Fax: 806-747-8928. Studio: 2124 15th St., Lubbock, TX 79401. Technical facilities: 1000-w TPO, 14.4-kw ERP, 499-ft. above ground, 3707-ft. above sea level, lat. 33° 30' 57"; long. 101° 50' 54". Transmitter: 84th St. & Ave. L, Lubbock. Equipment: Television Technology transmitter; Bogner antenna. Began Operation: August 1, 1985. Locally originated programming: Music video clips; religious; specials; sports. Satellite programming: ACTS FamilyNet; music videos; religious; syndicated programming. Planned satellite programming: 700 Club; independent news service; sports. Advertising: Yes. Rates: \$15.00/30 Sec.; \$30.00/Min.; \$85.00/Hour. Represented (engineering) Smith & Powstenko. Represented (legal): Joseph Dunne. Personnel: Rick A. Perez, general manager; Dana Griffin, traffic coordinator; Bill Baker, consulting engineer.
- ★ **Lubbock—K46CS**, Ray Moran. Technical facilities: 1000-w TPO, 9.73-kw ERP, 449-ft. above ground, 3658-ft. above sea level, lat. 33° 30' 08"; long. 101° 52' 20". Transmitter: 100th St. & University, Lubbock.
- ★ **Lubbock—K59DX**, F. Cosmo Harris. Technical facilities: 1000-w TPO, 30.1-kw ERP, 299-ft. above ground, 3507-ft. above sea level, lat. 33° 30' 08"; long. 101° 52' 20". Transmitter: 100th St. & University, Lubbock.
- ★ **Lubbock—K62DG**, Ramar Communications Inc. Phone: 806-745-3434. Fax: 806-748-1949. Studio: 9800 University Ave. Technical facilities: 1000-w TPO, 7.97-kw ERP, 751-ft. above ground, 3957-ft. above sea level, lat. 33° 30' 08"; long. 101° 52' 20". Transmitter: 100th & University. Equipment: Television Technology transmitter; Scala antenna. Personnel: Brad Moran, general manager; Guy Smith, chief engineer.
- Lufkin—K05HX**, International Bcstg. Network. Technical facilities: 10-w TPO, 0.027-kw ERP, 426-ft. above ground, 765-ft. above sea level, lat. 31° 20' 18"; long. 94° 41' 16". Transmitter: Approx. 600-ft. N of Lufkin Ave., 0.2-mi. E of Loop 287, Lufkin.
- Lufkin—K11SI**, International Bcstg. Network. Technical facilities: 10-w TPO, 0.059-kw ERP, 427-ft. above ground, 764-ft. above sea level, lat. 31° 20' 18"; long. 94° 41' 16". Transmitter: 600-ft. N of Lufkin Ave. & 0.19-mi. E of Loop 287.
- ★ **Lufkin—K30CS**, Channel America LPTV Holdings Inc. Phone: 212-262-5353. Fax: 212-246-8542. Technical facilities: 100-w TPO, 1.050-kw ERP, 171-ft. above ground, 495-ft. above sea level, lat. 31° 22' 01"; long. 94° 45' 56". Transmitter: Lufkin. Satellite earth station: In operation.

Low Power TV Stations—Texas

Planned satellite programming: Movies; sports; syndicated programming; Channel America Television Network. Advertising: Yes.

Marble Falls—K21BX, Hawkins Bcstg. Inc. Phone: 512-693-5551. Technical facilities: 1000-w TPO, 40.9-kw ERP, 138-ft. above ground, 1188-ft. above sea level, lat. 30° 46' 30", long. 98° 29' 00". Transmitter: 18.5-mi. NW of city at 317.97°T. Began Operation: April 1, 1989.

★ **Marshall**—K62EB, Rey F. Franco Perez. Technical facilities: 1000-w TPO, 27.4-kw ERP, 446-ft. above ground, 1001-ft. above sea level, lat. 32° 33' 51", long. 94° 28' 45". Transmitter: 3.5-mi. NW of Marshall on Farm Rd. 449.

Memphis/Lakeview/Estelline—K44AK, Cruze Electronics. Phone: 806-259-2879. Technical facilities: 100-w TPO, 0.843-kw ERP, 300-ft. above ground, 2505-ft. above sea level, lat. 34° 48' 35", long. 100° 36' 38". Transmitter: 5-mi. NNW of Memphis. Equipment: Television Technology transmitter; Scala antenna. Note: Operating as a translator; primary station KJTV, Lubbock, TX.

★ **Midland**—K18DJ, Far Eastern Telecasters. Technical facilities: 1000-w TPO, 32.9-kw ERP, 408-ft. above ground, 3169-ft. above sea level, lat. 32° 00' 46", long. 102° 00' 24". Transmitter: S of U.S. 80, Midland.

★ **Midland**—K55EU, Debra M. Kamp. Technical facilities: 106-w TPO, 1.31-kw ERP, 318-ft. above ground, 3103-ft. above sea level, lat. 31° 59' 48", long. 102° 04' 41". Transmitter: Big Spring St. & West Indiana, Midland.

★ **Midland**—K62EA, Gerald D. Kamp. Technical facilities: 1000-w TPO, 10.7-kw ERP, 318-ft. above ground, 3104-ft. above sea level, lat. 31° 59' 48", long. 102° 04' 41". Transmitter: Wilco Building, Marienfeld & Wall.

Mount Pleasant—K54CB, F.V.P. Network Inc. Technical facilities: 1000-w TPO, 8-kw ERP, 320-ft. above ground, 670-ft. above sea level, lat. 33° 07' 33", long. 95° 01' 10". Transmitter: Approx. 2.5-mi. W, near Interstate 30.

Mullin—K61CV, Pompey Mountain Bcstg. Co. Technical facilities: 0.74-kw ERP, lat. 31° 37' 17", long. 98° 38' 31".

★ **Nacogdoches**—K47CU, Blacks Desiring Media Inc. Technical facilities: 1000-w TPO, 6.860-kw ERP, 285-ft. above ground, 719-ft. above sea level, lat. 31° 36' 40", long. 94° 37' 50". Transmitter: Richardson Temple Rd., 1.6-mi. SE of center of Nacogdoches.

★ **Nacogdoches**—K59EB, Russell Communications. Technical facilities: 1000-w TPO, 132-kw ERP, 423-ft. above ground, 965-ft. above sea level, lat. 31° 40' 58", long. 94° 41' 55". Transmitter: 1.7-mi. NE of Redfield.

★ **Odessa**—K20DC, Caleb C. Trumbly. Technical facilities: 1000-w TPO, 32.9-kw

ERP, 400-ft. above ground, 3510-ft. above sea level, lat. 31° 53' 50", long. 102° 33' 57".

Transmitter: 1.1-mi. E of intersection of 302 & 866.

★ **Odessa**—K48CW, Lomas De Oro Bcstg. Corp. Phone: 818-848-3922. Technical facilities: 100-w TPO, 1.040-kw ERP, 443-ft. above ground, 3140-ft. above sea level, lat. 31° 51' 45", long. 102° 25' 00". Transmitter: 2500 W. University, Odessa.

★ **Odessa**—K49CD, Ronald J. Gordon. Technical facilities: 1000-w TPO, 37.6-kw ERP, 400-ft. above ground, 3150-ft. above sea level, lat. 31° 57' 43", long. 102° 04' 00". Transmitter: Antenna farm E of State Rte. 349, 0.74-mi. S of intersection with I-20.

★ **Odessa**—K60EE, Telemundo of Galveston-Houston Inc. Technical facilities: 1000-w TPO, 4.810-kw ERP, 289-ft. above ground, 3205-ft. above sea level, lat. 31° 51' 58", long. 102° 22' 50". Transmitter: Odessa Junior College, University Blvd., Odessa.

Palestine—K17BP, Trinity Bcstg. Network. Technical facilities: 1000-w TPO, 8.167-kw ERP, 379-ft. above ground, 939-ft. above sea level, lat. 31° 43' 55", long. 95° 37' 25". Transmitter: 600-ft. S of Royal St. & Loop 256, Palestine.

★ **Pampa**—K16BL, Mountain TV Network Inc. Technical facilities: 100-w TPO, 0.591-kw ERP, 148-ft. above ground, 3327-ft. above sea level, lat. 35° 33' 16", long. 100° 50' 31". Transmitter: 5-mi. E of Pampa.

★ **Pampa**—K32CP, Blacks Desiring Media Inc. Technical facilities: 1000-w TPO, 7.190-kw ERP, 144-ft. above ground, 3343-ft. above sea level, lat. 35° 33' 40", long. 100° 55' 40". Transmitter: 2.5-mi. NE of Pampa.

★ **Pampa**—K43CK, Mountain TV Network Inc. Technical facilities: 100-w TPO, 0.640-kw ERP, 148-ft. above ground, 3326-ft. above sea level, lat. 35° 33' 16", long. 100° 50' 31". Transmitter: 5-mi. E of Pampa.

Paris—K08KK, Webb-Johnson Paris LPTV Inc. Phone: 214-465-5836. Technical facilities: 10-w TPO, 0.100-kw ERP, 249-ft. above ground, 794-ft. above sea level, lat. 33° 38' 07", long. 95° 33' 14".

Transmitter: 2305 S.E. Third, Paris. Began Operation: November 1, 1986. Locally originated programming: News; public affairs; religious; sports; weather. Represented (sales): Katz Television. Note: Operating part time as a translator; primary station KTEN, Ada-Ardmore, OK.

★ **Paris**—K25DA, Owen Bcstg. Enterprises. Technical facilities: 1000-w TPO, 4.59-kw ERP, 210-ft. above ground, 709-ft. above sea level, lat. 33° 40' 30", long. 95° 33' 20". Transmitter: 1485 N. Main St., Paris.

★ **Paris**—K42DA, Matthew Murillo Jr. Technical facilities: 100-w TPO, 0.857-kw ERP, 617-ft. above ground, 1168-ft. above sea level, lat. 33° 37' 15", long. 95° 32' 50".

Transmitter: Near Loop 286 & FM 1497, Paris.

★ **Paris**—K48BX, Russell Communications. Technical facilities: 1000-w TPO, 11.9-kw ERP, 197-ft. above ground, 755-ft. above sea level, lat. 33° 39' 50", long. 95° 29' 46". Transmitter: 3.4-mi. E of Paris.

★ **Paris**—K53DC, Localvision. Technical facilities: 1000-w TPO, 11.9-kw ERP, 197-ft. above ground, 755-ft. above sea level, lat. 33° 39' 50", long. 95° 29' 46". Transmitter: Approx. 3.4-mi. E of Paris.

★ **Pasadena**—K30CV, Faith That Pleases God Church Corp. Technical facilities: 1000-w TPO, 3.510-kw ERP, 344-ft. above ground, 377-ft. above sea level, lat. 29° 42' 37", long. 95° 10' 29". Requests modification of CP for change to 24.980-kw ERP, 574-ft. above ground, 574-ft. above sea level, lat. 29° 52' 05", long. 95° 21' 41". Transmitter: to near Skinner Rd & Hardy Freeway, BMTPTL-891208J9. Transmitter: 0.15-mi. S of Hwy. 225 & 0.2-mi. W of South St.

★ **Pecos**—K04MP, Moore Bcstg. Inc. Technical facilities: 10-w TPO, 0.062-kw ERP, 150-ft. above ground, 2750-ft. above sea level, lat. 31° 23' 28", long. 103° 26' 00". Transmitter: 4-mi. SE of Pecos off Hwy. 1450. Equipment: Emcee transmitter; Bogner antenna.

★ **Plainview**—K69FF, B & B Productions Inc. Technical facilities: 1000-w TPO, 21-kw ERP, 299-ft. above ground, 3671-ft. above sea level, lat. 34° 13' 05", long. 101° 42' 02". Transmitter: 4-mi. NE of Plainview.

★ **Quanah**—K16BK, Mountain TV Network Inc. Technical facilities: 100-w TPO, 0.525-kw ERP, 95-ft. above ground, 1837-ft. above sea level, lat. 34° 11' 47", long. 99° 37' 43". Transmitter: 8-mi. SE of Quanah.

★ **Quanah**—K22CJ, Mountain TV Network Inc. Technical facilities: 100-w TPO, 0.533-kw ERP, 95-ft. above ground, 1837-ft. above sea level, lat. 34° 11' 47", long. 99° 37' 43". Transmitter: 8-mi. SE of Quanah.

★ **Richmond-Rosenberg**—K58DO, Robert W. Fisher. Technical facilities: 1000-w TPO, 30.1-kw ERP, 488-ft. above ground, 614-ft. above sea level, lat. 29° 34' 38", long. 95° 49' 52". Transmitter: 0.4-mi. SE of Rosenberg.

★ **San Angelo**—K59EC, SWC Network Inc. Technical facilities: 100-w TPO, 2.2-kw ERP, 151-ft. above ground, 2356-ft. above sea level, lat. 31° 26' 08", long. 100° 34' 08". Transmitter: 0.6-mi. S of Arden Rd., 3-mi. W of intersection with FM 2288, San Angelo.

San Antonio—K02MX, San Antonio Channel 2 Inc. Phone: 512-494-6565. Technical facilities: 0.037-kw ERP, 540-ft. above ground, 1080-ft. above sea level, lat. 29° 25' 21", long. 98° 29' 26". Transmitter: Tower Life Bldg.

Equipment: Television Technology transmitter; Scala antenna. Represented (engineering): Selmeyer & Kramer. Represented (legal): Cohn & Marks. Personnel: Bob A. Roth Sr., pres.

★ **San Antonio**—K15CC, Faith Pleases God Church Corp. Technical facilities: 100-w TPO, 8.840-kw ERP, 459-ft. above ground, 1099-ft. above sea level, lat. 29° 25' 51", long. 98° 29' 23". Requests modification of CP for change to 1060-w TPO, 21.5-kw ERP. BMTPTL-891208YD. Transmitter: Tower Life Bldg., 310 S St. Marys St.

★ **San Antonio**—K17BY, Clear Channel Communications Inc. Technical facilities: 1000-w TPO, 13-kw ERP, 450-ft. above ground, 1099-ft. above sea level, lat. 29° 25' 21", long. 98° 29' 26". Transmitter: Tower Life Bldg., 310 S St. Marys St., San Antonio.

San Antonio—K20BW, DCH Evangelism TV Inc. Phone: 512-494-3900. Studio: 18755 Stone Oak Parkway, San Antonio, TX 78258.

Technical facilities: 1000-w TPO, 55.700-kw ERP, 131-ft. above ground, 1161-ft. above sea level, lat. 29° 31' 06", long. 98° 34' 18". Transmitter: Wurzbach Rd. & Fredericksburg Rd., San Antonio. Equipment: Acrodyne transmitter; Bogner antenna. Satellite earth station: Scientific-Atlanta, 5-meter.

Locally originated programming: Health; religious; specials; sports; hunting & fishing show; talk shows; variety shows. Satellite programming: Movies; Inspirational Network; religious; syndicated programming; Trinity Bcstg. Network. Advertising: Yes. Rates: \$25.00-\$50.00/30 Sec.; \$100.00-\$300.00/Hour. Represented (legal): Frank Johnson. Personnel: Jim R. Moss, executive director.

San Antonio—K33CK, DCH Evangelism TV Inc. Phone: 512-494-3900. Fax: 512-490-3385. Technical facilities: 1000-w TPO, 55.7-kw ERP, 131-ft. above ground, 1096-ft. above sea level, lat. 29° 31.06" 12", long. 98° 34' 18".

Requests modification of CP for change to 0.896-kw ERP. BMTPTL-890630J. Transmitter: E of intersection of Wurzbach & Fredericksburg Rds. Equipment: Acrodyne transmitter; Alan Dick & Co. antenna. Satellite programming: FamilyNet; movies; Inspirational Network; religious; Trinity Bcstg. Network. Represented (legal): Frank Johnson. Personnel: Jim Moss, executive director.

★ **San Antonio**—K65ES, Louis Martinez. Technical facilities: 1000-w TPO, 22.4-kw ERP, 171-ft. above ground, 978-ft. above sea level, lat. 29° 31' 52", long. 98° 28' 54". Requests modification of CP for change to 450-w TPO, 5-kw ERP. BMTPTL-891208B3. Transmitter: Airport Center, 10100 Reunion Place, San Antonio.

San Antonio—K67DW, M & M Communications Corp. Phones: 904-456-9749; 904-456-2269. Technical facilities: 900-w TPO, 10.2-kw ERP, 404-ft. above ground, 1053-ft.

- above sea level, lat. 29° 25' 21", long. 98° 29' 26".
 Transmitter: Tower Life Building, San Antonio.
 Began Operation: July 1, 1990.
 Locally originated programming: Community programming; local special events; public affairs; variety shows.
 Advertising: Yes.
 Represented (sales): Morris Productions.
 Represented (legal): McFadden, Evans & Sill.
- ★ **San Marcos**—K40CT, Kingstip Communications Inc.
 Technical facilities: 1000-w TPO, 8.61-kw ERP, 108-ft. above ground, 892-ft. above sea level, lat. 29° 53' 30", long. 97° 57' 03".
 Transmitter: Near San Marcos Academy.
- ★ **Snyder**—K07TZ, Ramar Communications Inc.
 Technical facilities: 10-w TPO, 0.059-kw ERP, 328-ft. above ground, 2818-ft. above sea level, lat. 32° 46' 52", long. 100° 53' 52".
 Transmitter: 1.5-mi. NW of Snyder city limits & Rte. 208.
- ★ **Spearman**—K22CK, Mountain TV Network Inc.
 Technical facilities: 100-w TPO, 0.666-kw ERP, 95-ft. above ground, 3307-ft. above sea level, lat. 36° 00' 10", long. 101° 14' 28".
 Transmitter: 13-mi. SSW of Spearman.
- ★ **Spearman**—K40CE, Mountain TV Network Inc.
 Technical facilities: 100-w TPO, 0.715-kw ERP, 95-ft. above ground, 3307-ft. above sea level, lat. 36° 00' 10", long. 101° 14' 28".
 Transmitter: 13-mi. SSW of Spearman.
- ★ **Spearman**—K46CD, Mountain TV Network Inc.
 Technical facilities: 100-w TPO, 0.724-kw ERP, 95-ft. above ground, 3307-ft. above sea level, lat. 36° 00' 10", long. 101° 14' 28".
 Transmitter: 13-mi. SSW of Spearman.
- ★ **Spearman**—K48DE, Mountain TV Network.
 Technical facilities: 100-w TPO, 0.740-kw ERP, 95-ft. above ground, 3307-ft. above sea level, lat. 36° 00' 10", long. 101° 14' 28".
 Transmitter: 12.9-mi. SSW of Spearman.
- ★ **Spearman**—K67DP, Mountain TV Network Inc.
 Technical facilities: 100-w TPO, 0.800-kw ERP, lat. 36° 00' 10", long. 101° 14' 28".
 Transmitter: 13-mi. SSW of Spearman.
- Sulphur Springs**—K18AL, TPC Communications Inc.
 Technical facilities: 1000-w TPO, 38.465-kw ERP, 500-ft. above ground, 1130-ft. above sea level, lat. 33° 07' 54", long. 95° 50' 06".
 Transmitter: 0.5-mi. SW of intersection of Hwys. 499 & 275.
 Equipment: Acrodyne transmitter; Bogner antenna.
 Began Operation: September 15, 1983.
 Represented (engineering): Moffet, Larson & Johnson.
 Represented (legal): Paul, Hastings, Janofsky & Walker.
- ★ **Taylor**—K27DP, Kingstip Communications Inc.
 Technical facilities: 100-w TPO, 8.71-kw ERP, 105-ft. above ground, 673-ft. above sea level, lat. 30° 34' 39", long. 97° 24' 50".
 Transmitter: 12th & Powzer Sts.
- ★ **Texarkana**—K41DA, Beech Street Communications Corp.
 Technical facilities: 1000-w TPO, 15.4-kw ERP, 285-ft. above ground, 597-ft. above sea level, lat. 33° 25' 48", long. 94° 05' 08".
 Transmitter: 0.1-mi. NW of W. 7th St., Texarkana.
- Turkey/Quitque**—K60BW, Ramar Communications Inc. Phone: 806-423-1221.
 Technical facilities: 100-w TPO, 2.072-kw ERP, 120-ft. above ground, 3250-ft. above sea level, lat. 34° 23' 33", long. 101° 07' 30".
 Transmitter: 4-mi. NW of Quitque.
 Equipment: Television Technology transmitter; Scala antenna.
 Began Operation: January 1, 1984.
 Planned satellite programming: Pay movie channel.
 Represented (engineering): Arnold Cruze.
 Personnel: Arville Setliff, station manager.
 Note: Operating as a translator; primary station KJTV Lubbock, TX.
- ★ **Tyler**—K26DF, Rey F. Franco Perez.
 Technical facilities: 1000-w TPO, 8.440-kw ERP, 430-ft. above ground, 932-ft. above sea level, lat. 32° 21' 43", long. 95° 16' 10".
 Transmitter: 1702 E. Commerce St.
- Tyler**—K45AN, Christian World Network.
 Technical facilities: 10.4-kw ERP, lat. 32° 21' 05", long. 95° 18' 06".
- ★ **Tyler**—K48DP, Elva Denise Hinojosa.
 Technical facilities: 1000-w TPO, 7.940-kw ERP, 430-ft. above ground, 932-ft. above sea level, lat. 32° 21' 43", long. 95° 16' 10".
 Transmitter: 1702 E. Commerce St., Tyler.
- ★ **Tyler**—K67DU, International Bcstg. Network.
 Technical facilities: 7.980-kw ERP, lat. 32° 20' 34", long. 95° 15' 26".
- ★ **Uvalde**—Ch. 2, Ronald J. Malik.
- ★ **Uvalde**—K13US, Owen Bcstg. Enterprises.
 Technical facilities: 0.025-kw ERP, lat. 29° 15' 40", long. 99° 44' 51".
- ★ **Uvalde**—K15BV, Minerva Rodriguez Frais.
 Technical facilities: 0.224-kw ERP, 170-ft. above ground, 1075-ft. above sea level, lat. 29° 13' 15", long. 99° 47' 10".
 Transmitter: 214 Martin St., Uvalde.
- ★ **Uvalde**—K26AF, Elcio Salgado & Brunhilda Salgado Co.
 Technical facilities: 10-w TPO, 0.054-kw ERP, 100-ft. above ground, 1055-ft. above sea level, lat. 29° 15' 40.50", long. 99° 44' 51.40".
 Transmitter: 3.5-mi. E of Uvalde on Hacienda Rd.
 Equipment: Emcee transmitter; Scientific-Atlanta antenna.
 Represented (engineering): Agape TV Media.
- ★ **Uvalde & rural Uvalde County**—K33CL, Mountain TV Network Inc.
 Technical facilities: 100-w TPO, 0.918-kw ERP, 100-ft. above ground, 1176-ft. above sea level, lat. 29° 17' 08", long. 99° 39' 22".
 Transmitter: 9-mi. NE of Uvalde.
- ★ **Uvalde (rural portions) & Knippa**—K56EQ, Tom Winkle Radio & TV Service.
 Technical facilities: 20-w TPO, 0.061-kw ERP, 52-ft. above ground, 1194-ft. above sea level, lat. 29° 15' 38", long. 99° 44' 46".
 Transmitter: Big Mountain, Kennedy Ranch, Uvalde.
- Victoria**—K44AN, Central Texas TV.
 Technical facilities: 0.010-kw ERP, lat. 28° 50' 40", long. 96° 53' 43".
- Victoria**—K51BG, D. W. Strahan. Phones: 512-578-5555; 512-578-6011.
 Studio: 3112-A Pleasant Green Dr., Victoria, TX 77902.
 Technical facilities: 100-w TPO, 0.5-kw ERP, 489-ft. above ground, 579-ft. above sea level, lat. 28° 46' 42", long. 96° 58' 08".
 Transmitter: 3112-A Pleasant Green Dr., 3-mi. W of Hwy. 87.
 Equipment: Television Technology transmitter; Scala antenna.
 Satellite earth stations: Sierra, 3-meter; Microdyne, 4-meter; Chapparat; Drake receivers.
 Began Operation: April 25, 1987.
 Locally originated programming: Community programming; documentaries; ethnic; game shows; foreign language programming; music; music video clips; religious; specials; sports; talk shows; variety shows.
 Advertising: Yes. Rates: \$750/30 Sec.; \$250/0 Hour.
 Personnel: D. W. Strahan, operator.
 Note: Spanish programming 40 hrs. per week.
- Victoria**—K53CZ, Community TV of Victoria. Phones: 512-578-5555; 512-578-6011.
 Studio: 3112-A Pleasant Green Dr., Victoria, TX 77902.
 Technical facilities: 100-w TPO, 0.710-kw ERP, 489-ft. above ground, 577-ft. above sea level, lat. 28° 46' 42", long. 96° 58' 08".
 Transmitter: 3112-A Pleasant Green Dr., 3-mi. W of Hwy. 87.
 Equipment: Television Technology transmitter; Scala antenna.
 Satellite earth stations: M/A-Com; Microdyne.
 Began Operation: September 19, 1985.
 Locally originated programming: Children's programming; classified advertising; community programming; ethnic; music video clips; public access; religious; hunting & fishing show; talk shows.
 Advertising: Yes. Rates: \$9.00/30 Sec.; \$15.00/Min.; \$25.00/Hour.
 Personnel: D. W. Strahan, manager.
- ★ **Victoria**—K55CP, Community TV of Victoria. Phones: 512-578-5555; 512-578-6011.
 Technical facilities: 100-w TPO, 0.5-kw ERP, 489-ft. above ground, 577-ft. above sea level, lat. 28° 46' 42", long. 96° 58' 08".
- ★ **Victoria**—K64DN, American Christian TV System Inc.
 Technical facilities: 100-w TPO, 1.04-kw ERP, 72-ft. above ground, 174-ft. above sea level, lat. 28° 50' 07", long. 96° 59' 23".
 Transmitter: United Bank Plaza, Mockingbird Lane & Sam Houston Dr., Victoria.
- ★ **Waco**—K17BQ, Continental Satellite Corp.
 Technical facilities: 1000-w TPO, 8.18-kw ERP, 161-ft. above ground, 551-ft. above sea level, lat. 31° 32' 50", long. 97° 07' 12".
 Transmitter: Citizens Tower, 501 Franklin St.
- ★ **Waco**—K19BX, Rene Hinojosa.
 Technical facilities: 1000-w TPO, 25.3-kw ERP, 181-ft. above ground, 666-ft. above sea level, lat. 31° 31' 54", long. 97° 08' 44".
 Transmitter: Near Baylor Stadium, Waco.
- ★ **Waco**—K62CY, Clear Channel Communications Inc.
 Technical facilities: 1000-w TPO, 13.6-kw ERP, 387-ft. above ground, 810-ft. above sea level, lat. 31° 33' 22", long. 97° 07' 13".
 Requests modification of CP for change to 9.31-kw ERP, 945-ft. above sea level, lat. 31° 32' 10", long. 97° 11' 00".
 BMMPTL-890612D.
 Transmitter: 425 Austin Ave., Alco Bldg., Waco.
- Wellington-Dodson**—K27BZ, Greenbelt TV Translator System Inc.
 Technical facilities: 20-w TPO, 0.216-kw ERP, 226-ft. above ground, 2192-ft. above sea level, lat. 34° 46' 14", long. 100° 11' 28".
 Transmitter: 4-mi. S of Wellington.
 Note: Operating as a translator; primary station KJTV, Lubbock, TX
- ★ **Wichita Falls**—K09VP, Effie Marko.
 Technical facilities: 10-w TPO, 0.074-kw ERP, 646-ft. above ground, 1460-ft. above sea level, lat. 33° 53' 50", long. 98° 32' 33".
 Transmitter: 3412 Onaway Trail, Wichita Falls.
- ★ **Wichita Falls**—K30DJ, ACTS of Wichita Falls Inc.
 Technical facilities: 1000-w TPO, 28.2-kw ERP, 440-ft. above ground, 1283-ft. above sea level, lat. 33° 53' 00", long. 98° 36' 10".
 Transmitter: 801-ft. E & 1499-ft. S of intersection of Hwy. 369 & Kavanc Rd.
- Wichita Falls**—K35BQ, BSP Bcstg. Inc.
 Technical facilities: 1000-w TPO, 10.5-kw ERP, 400-ft. above ground, 1411-ft. above sea level, lat. 33° 53' 50", long. 98° 32' 33".
 Transmitter: 3700 Onaway Trail, Wichita Falls.
- ★ **Wichita Falls**—K48DJ, BSP Bcstg. Inc.
 Technical facilities: 1000-w TPO, 10.3-kw ERP, 400-ft. above ground, 1411-ft. above sea level, lat. 33° 53' 50", long. 98° 32' 33".
 Transmitter: 3700 Onaway Trail, Wichita Falls.
- Woodrow**—K51BX, Ronald J. Gordon. Phone: 512-480-0084.
 Technical facilities: 1000-w TPO, 10.1-kw ERP, 322-ft. above ground, 3520-ft. above sea level, lat. 33° 35' 06", long. 101° 50' 49".
 Transmitter: 1220 Broadway St., Lubbock.

UTAH

- Antimony Angle**—K54CO, Piute County.
 Technical facilities: 20-w TPO, 0.86-kw ERP, 30-ft. above ground, 7428-ft. above sea level, lat. 38° 10' 50", long. 112° 02' 30".
 Transmitter: 4-mi. NW of Antimony.
- ★ **Bicknell**—W38CJ, U. of Utah.
 Technical facilities: 3.1-w TPO, 1202-ft. above sea level, lat. 39° 43' 16", long. 84° 15' 00".
 Transmitter: Existing WPTD(TV) tower.
- Bonanza-Vernal**—K39AK, Trinity Bcstg. Network Inc. Phone: 714-832-2950.
 Technical facilities: 100-w TPO, 0.38-kw ERP, lat. 40° 21' 01", long. 109° 09' 49".

Low Power TV Stations—Utah

- Began Operation: January 1, 1987.
Satellite programming: Trinity Bcstg. Network.
- Cedar City—K22AH**, Russell Communications.
Technical facilities: 1000-w TPO, 12.6-kw ERP, 59-ft. above ground, 6089-ft. above sea level, lat. 37° 40' 12", long. 113° 04' 59".
Requests CP for change to 12.6-kw ERP. Transmitter: Water tank site, SW side of Cedar City.
- ★ **Cedar City—K60BY**, Summit Communications Inc.
Technical facilities: 100-w TPO, 1.141-kw ERP, 40-ft. above ground, 6040-ft. above sea level, lat. 37° 40' 15", long. 113° 04' 10".
Transmitter: Cross Hollow Hills, Cedar City. Equipment: Emcee transmitter; Bogner antenna.
Represented (engineering): Comsearch. Represented (legal): Cole, Raywid & Braverman.
- Delta/rural Millard County—K6480**, KUTV Inc. Phone: 801-973-3000. Fax: 801-973-3369.
Technical facilities: 100-w TPO, 2.234-kw ERP, 25-ft. above ground, 5425-ft. above sea level, lat. 39° 19' 39", long. 112° 19' 36".
Transmitter: 1.5-mi. S of Oak City. Equipment: Television Technology transmitter; Scala antenna.
Began Operation: March 1, 1983.
Note: Operating as a translator, primary station KUTV, Salt Lake City, UT.
- Garfield County—K27CE**, Garfield County.
Technical facilities: 3.16-kw ERP, lat. 38° 32' 10", long. 112° 04' 19".
- Garfield rural—K250C**, U. of Utah. Phone: 801-581-3099. Fax: 801-581-5735
Technical facilities: 100-w TPO, 3.160-kw ERP, 36-ft. above ground, 11263-ft. above sea level, lat. 38° 32' 10", long. 112° 04' 19".
Transmitter: 8-mi. SSE of Monroe, atop Monroe Peak.
Personnel: Edward N. Ridges, assoc. dir., media services.
- Green River—K30AG**, Green River City TV.
Technical facilities: 0.892-kw ERP, lat. 39° 10' 58", long. 110° 36' 25".
- Kanab—K12ND**, Kanab Lions Club.
Technical facilities: 0.060-kw ERP, lat. 36° 59' 32", long. 112° 31' 39".
Note: Operating as a translator; primary station KSL-TV, Salt Lake City, UT.
- ★ **Logan—K218Y**, Blacks Desiring Media Inc.
Technical facilities: 1000-w TPO, 7.24-kw ERP, 141-ft. above ground, 4157-ft. above sea level, lat. 41° 44' 06", long. 111° 51' 14".
Transmitter: 0.9-mi. NW of Logan at 273.86°T.
- ★ **Logan—K27CR**, Cache Valley Publishing Co.
Technical facilities: 1000-w TPO, 6.580-kw ERP, 66-ft. above ground, 4865-ft. above sea level, lat. 41° 44' 03", long. 111° 50' 11".
Transmitter: 75 Third St., North Logan.
- ★ **Logan—K51CQ**, Reed Bullen.
Technical facilities: 1.00-w TPO, 0.047-kw ERP, 59-ft. above ground, 5755-ft. above sea level, lat. 41° 53' 50", long. 111° 57' 39".
- Transmitter: Atop Little Mountain, 2.7-mi. NNE of Newton.
- Manti/Ephraim—K28AG**, Sanpete TV Corp.
Technical facilities: 100-w TPO, 9.419-kw ERP, 20-ft. above ground, 6095-ft. above sea level, lat. 39° 12' 06", long. 111° 43' 39".
- Marysvale—K30CW**, U. of Utah. Phone: 801-581-3099. Fax: 801-581-5735.
Technical facilities: 20-w TPO, 0.582-kw ERP, 20-ft. above ground, 7618-ft. above sea level, lat. 38° 30' 27", long. 112° 11' 50".
Transmitter: 4.5-mi. NNE of Marysvale. Personnel: Edward N. Ridges, assoc. dir., media services.
- Marysvale—K32AL**, U. of Utah. Phone: 801-581-4553. Fax: 801-581-5735
Technical facilities: 20-w TPO, 0.509-kw ERP, 25-ft. above ground, 7620-ft. above sea level, lat. 38° 30' 27", long. 112° 11' 50".
Transmitter: Approx. 4.5-mi. NNE of Marysvale.
Equipment: Television Technology transmitter; Scala antenna.
Began Operation: September 1, 1983.
Personnel: Edward N. Ridges, assoc. dir., media services.
Note: Operating as a translator, primary station KUED, Salt Lake City, UT.
- Myton/rural Duchesne County—K43AE**, KUTV Inc. Phone: 801-973-3000.
Technical facilities: 100-w TPO, 3.916-kw ERP, 42-ft. above ground, 10,057-ft. above sea level, lat. 40° 21' 45", long. 110° 47' 31".
Transmitter: 5-mi. W of Tabiona on Tabby Mountain translator site.
Equipment: Television Technology transmitter; Scala antenna.
Began Operation: March 1, 1983.
Note: Operating as a translator; primary station KUTV, Salt Lake City, UT.
- ★ **Ogden—K50CU**, First National Bcstg. Corp.
Technical facilities: 100-w TPO, 0.324-kw ERP, 56-ft. above ground, 5295-ft. above sea level, lat. 41° 11' 24", long. 111° 55' 48".
Transmitter: 4014 Beau Dr., Ogden.
- Ogden—K64CJ**, Trinity Bcstg. Network Inc. Phone: 714-832-2950.
Technical facilities: 1000-w TPO, 10.4-kw ERP, lat. 41° 09' 49", long. 112° 01' 28".
Began Operation: July 1, 1988.
Satellite programming: Trinity Bcstg. Network.
- Park City—K45AX**, William H. Coleman. Phone: 801-649-4501.
Studio: 614 Main St., Park City, UT 84060.
Technical facilities: 0.520-kw ERP, 50-ft. above ground, 7458-ft. above sea level, lat. 40° 40' 59", long. 111° 31' 22".
Transmitter: Quarry Mountain, Park City, Summit County.
Equipment: Television Technology transmitter; Lindsay antenna.
Began Operation: November 1, 1986.
Locally originated programming: Community programming; city council meetings; local special events; documentaries; exercise; wire service news; public affairs; high school sports; talk shows; weather.
Planned locally originated programming: Game shows; talent shows.
Satellite programming: INN; Learning Channel.
- Advertising: Yes. Rates: \$ 25.00/30 Sec.; \$100.00/Hour.
Personnel: William H. Coleman, owner; Mary Bailey, station manager; Fred Helsop, engineer; Heide Alsop, marketing director.
- ★ **Provo—K44CU**, Oxford Investment Inc.
Technical facilities: 907-w TPO, 10-kw ERP, 30-ft. above ground, 7671-ft. above sea level, lat. 40° 16' 57", long. 111° 56' 10".
Transmitter: Wiley Canyon tower in Lake Mountains, Provo.
- ★ **Richfield-Monroe—K44CV**, U. of Utah. Phone: 801-581-4553. Fax: 801-581-5735.
Technical facilities: 100-w TPO, 0.771-kw ERP, 46-ft. above ground, 8806-ft. above sea level, lat. 38° 38' 04", long. 112° 03' 33".
Transmitter: 3.5-mi. E of Monroe. Personnel: Edward N. Ridges, assoc. dir., media services.
- ★ **Roosevelt—K32AT**, Localvision.
Technical facilities: 1.180-kw ERP, lat. 40° 19' 27", long. 110° 09' 19".
Transmitter: Approx. 8.5-mi. W of Roosevelt.
- St. George—K14AN**, Russell Communications.
Technical facilities: 20-w TPO, 1.355-kw ERP, 60-ft. above ground, 2750-ft. above sea level, lat. 37° 03' 49", long. 113° 34' 20".
- St. George—K27AH**, Summit Communications Inc.
Technical facilities: 100-w TPO, 0.504-kw ERP, 40-ft. above ground, 3160-ft. above sea level, lat. 37° 03' 51", long. 113° 34' 16".
Transmitter: Webb Hill, St. George.
Equipment: Emcee transmitter; Bogner antenna.
Began Operation: March 1, 1983.
- ★ **St. George—K27DC**, Mohave County Board of Supervisors.
Technical facilities: 100-w TPO, 1.130-kw ERP, 39-ft. above ground, 7320-ft. above sea level, lat. 36° 47' 34", long. 113° 45' 04".
Transmitter: Black Rock Mountain, 12-mi. S of Rte. 15, Littlefield, AZ.
- ★ **St. George/Washington/Santa Clara—K55DL**, Russell & Adams Communications. Phone: 801-673-3481.
Technical facilities: 100-w TPO, 1.193-kw ERP, 30-ft. above ground, 3169-ft. above sea level, lat. 37° 04' 50", long. 113° 34' 19".
Transmitter: Webb Hill, S of St. George. Equipment: Television Technology transmitter; Scala antenna.
Locally originated programming: Public affairs; sports.
Advertising: Yes.
Personnel: Arthur Mortensen, station manager.
- ★ **Salt Lake City—K32BK**, Robert H. Hanson.
Technical facilities: 100-w TPO, 0.226-kw ERP, 65-ft. above ground, 5745-ft. above sea level, lat. 40° 48' 27", long. 111° 53' 18".
Requests modification of CP for change to 31.932-kw ERP, BMTTL-890310R9.
Transmitter: 1745 Bonneville Blvd., Salt Lake City.
- Salt Lake City—K36CJ**, National Minority TV. Phone: 714-832-2950. Telex: 333892 TBNIRIN. Fax: 714-730-3568.
Technical facilities: 1000-w TPO, 30.800-kw ERP, 30-ft. above ground, 5709-ft. above sea level, lat. 40° 48' 27", long. 111° 53' 18".
Transmitter: 1.8-mi. NE of intersection of State Rte. 184 & U.S. Rte. 89.
Equipment: Television Technology transmitter.
Satellite earth station: Scientific-Atlanta, 3.2-meter; Scientific-Atlanta receivers.
Began Operation: November 1, 1989.
Satellite programming: Trinity Bcstg. Network.
Represented (legal): May & Dunne.
- ★ **Salt Lake City—K38CN**, William Allen Marshall.
Technical facilities: 100-w TPO, 2.760-kw ERP, 26-ft. above ground, 5026-ft. above sea level, lat. 40° 39' 40", long. 112° 02' 58".
Requests modification of CP for change to 0.816-kw ERP, 100-ft. above ground, 5220-ft. above sea level, lat. 40° 38' 56", long. 112° 04' 13". BMTTL-900705IT.
Transmitter: 6700 West 5400 South, West Valley City.
- Salt Lake City—K46BJ**, Ogden TV Inc. Phones: 801-621-3030; 801-322-0317. Fax: 801-394-1451.
Studio: 1309 16th St., Ogden, UT 84404.
Technical facilities: 1000-w TPO, 5.300-kw ERP, 453-ft. above ground, 4790-ft. above sea level, lat. 40° 46' 09", long. 111° 53' 17".
Transmitter: 36 South State St.
Equipment: Television Technology transmitter; Bogner antenna.
Locally originated programming: Music; music video clips; specials; sports; hunting & fishing show; sports magazine; talk shows.
Planned locally originated programming: Local special events.
Represented (sales): Curt Wesphal.
Represented (legal): George Borsari.
Personnel: Robert Stark, general manager; Lee Latham, chief engineer; Vickie Bojanski, program manager; Becky Smith, office manager.
Note: Operating as a translator; primary station KOOG-TV, Ogden, UT.
- Tooele—K24CQ**, U. of Utah. Phone: 801-581-4553. Fax: 801-581-5735.
Technical facilities: 100-w TPO, 3.02-kw ERP, 26-ft. above ground, 8996-ft. above sea level, lat. 40° 39' 33", long. 112° 12' 08".
Transmitter: 19-mi. NE of Tooele.
Personnel: Edward N. Ridges, assoc. dir., media services.
- ★ **Vernal—K17BL**, Spectrum Press Inc.
Technical facilities: 1000-w TPO, 6.03-kw ERP, 247-ft. above ground, 5425-ft. above sea level, lat. 40° 29' 39", long. 109° 31' 45".
Transmitter: 2.8-mi. N of center of Vernal.

VERMONT

- ★ **Barton—W28AU**, Bruce M. & Susan E. Lyons.
Technical facilities: 100-w TPO, 1.020-kw ERP, 69-ft. above ground, 1588-ft. above sea level, lat. 44° 43' 55", long. 72° 14' 00".
Transmitter: Glover Twp., 0.46-mi. NW of West Glover.
- ★ **Burlington—W11CH**, Susan Lawrenson.
Technical facilities: 10-w TPO, 0.075-kw ERP, 207-ft. above ground, 436-ft. above sea level, lat. 44° 28' 44", long. 73° 12' 50".

- Transmitter: Intersection of Pine & Bank, Burlington.
- ★ **Burlington**—W13CJ, Susan Webb. Technical facilities: 10-w TPO, 0.075-kw ERP, 207-ft. above ground, 436-ft. above sea level, lat. 44° 28' 44", long. 73° 12' 50". Transmitter: Intersection of Pine & Bank, Burlington.
- ★ **Burlington**—W16AL, Trinity Bcstg. Network Inc. Phone: 714-832-2950. Technical facilities: 1000-w TPO, 12.2-kw ERP, 272-ft. above ground, 555-ft. above sea level, lat. 44° 27' 03", long. 73° 11' 51". Requests modification of CP for change to 47-kw ERP, 988-ft. above ground, 2280-ft. above sea level, lat. 44° 34' 26", long. 73° 40' 29". Transmitter: to Terry Mountain, near Peasleeville, NY. BMPTTL-891208J3. Transmitter: Joy Dr., Broadcast Park. Scheduled to begin operation: January 1, 1991. Planned satellite programming: Trinity Bcstg. Network.
- ★ **Burlington**—W39AS, Family Bcst. Inc. Phone: 802-244-5683. Technical facilities: 62.3-kw ERP, lat. 44° 21' 52", long. 73° 55' 53".
- ★ **Burlington**—W44AQ, Residential Entertainment Inc. Technical facilities: 100-w TPO, 1.31-kw ERP, 115-ft. above ground, 295-ft. above sea level, lat. 44° 28' 32", long. 73° 12' 50". Transmitter: 131 Main St., Burlington.
- Killington**—W18AE, Killington Ltd. Phone: 802-422-8305. Telex: 503-815. Fax: 802-422-3132. Studio: Killington Rd., Killington, VT 05751. Technical facilities: 100-w TPO, 0.115-kw ERP, 36-ft. above ground, 4271-ft. above sea level, lat. 43° 36' 18", long. 72° 49' 14". Transmitter: Killington Peak. Equipment: Emcee transmitter; Scala antenna. Satellite earth station: Paracclipse, 5-meter; Drake, M/A-Com receivers. Began Operation: January 6, 1987. Locally originated programming: Art profiles; children's programming; classified advertising; local special events; documentaries; health; exercise; magazines; music video clips; wire service news; public affairs; sports; hunting & fishing show; talk shows; weather. Planned locally originated programming: City council meetings; sports magazine. Satellite programming: Biznet; music videos; sports. Planned satellite programming: C-SPAN; syndicated programming. Advertising: Yes. Rates: \$20.00/30 Sec.; \$480.00/Hour. Represented (engineering): Centrapage Inc. Represented (legal): Brown, Finn & Nietert, Chartered. Personnel: Steve Eceleston, general manager; Jim Hering, program manager; Dave Huot, marketing director; Mark Andrews, sales manager; Joe Alvin, engineer.
- ★ **Killington**—W35AN, Killington Ltd. Phone: 802-422-3333. Fax: 802-422-3132. Technical facilities: 100-w TPO, 0.894-kw ERP, 52-ft. above ground, 4288-ft. above sea level, lat. 43° 36' 18", long. 72° 49' 14". Transmitter: Killington Peak.
- ★ **Killington**—W44AN, Residential Entertainment Inc. Phone: 802-422-3333. Fax: 802-422-3132. Technical facilities: 100-w TPO, 0.883-kw ERP, 53-ft. above ground, 4288-ft. above sea level, lat. 43° 36' 18", long. 72° 49' 14". Transmitter: Killington Peak, Killington.
- ★ **St. Johnsbury**—W14AY, Local Communications. Technical facilities: 1000-w TPO, 17.7-kw ERP, 138-ft. above ground, 1060-ft. above sea level, lat. 44° 23' 07", long. 72° 02' 11". Transmitter: 2.6-mi. SW of St. Johnsbury.
- ★ **Warren**—W25AR, John L. Eddy III. Technical facilities: 100-w TPO, 1.03-kw ERP, 62-ft. above ground, 2162-ft. above sea level, lat. 44° 06' 16", long. 72° 47' 34". Transmitter: 1.8-mi. E on Roxbury Gap.
- ★ **Windsor/Newport/Springfield/Claremont/Labanon, NH**—W54AI, Media Consulting Corp. Technical facilities: 1000-w TPO, 22.7-kw ERP, 92-ft. above ground, 3241-ft. above sea level, lat. 43° 26' 38", long. 72° 27' 17". Transmitter: North peak of Mt. Ascutney, S of Windsor.

VIRGINIA

★ **Chesapeake**—W17AQ, Valuevision International Inc.

Technical facilities: 1000-w TPO, 8.06-kw ERP, 253-ft. above ground, 269-ft. above sea level, lat. 36° 45' 39", long. 76° 07' 21". Transmitter: 2221 Salem Rd., Virginia Beach.

★ **Chesapeake**—W40AH, Acts Bcstg. of Chesapeake Inc.

Technical facilities: 1000-w TPO, 21.8-kw ERP, 240-ft. above ground, 256-ft. above sea level, lat. 36° 45' 39", long. 76° 07' 21". Transmitter: 2221 Salem Rd., Virginia Beach.

★ **Concord**—W33AD, Paul H. Passink. Phone: 804-993-3300.

Studio: Rector Rd., Concord, VA 24538. Technical facilities: 100-w TPO, 1.134-kw ERP, 120-ft. above ground, 1000-ft. above sea level, lat. 37° 20' 30", long. 78° 59' 17".

Transmitter: 0.1-mi. off State Rd. 24 on Rector Rd., Concord.

Equipment: Acrodyne transmitter; Scala antenna.

Satellite earth station: Scientific-Atlanta, 3.6-meter; Scientific-Atlanta receivers. Began Operation: September 25, 1982.

Locally originated programming: Public affairs; religious; talk shows.

Planned locally originated programming: Farm information; character generated news; high school sports.

Satellite programming: ACTS; RFD-TV.

Planned satellite programming: Syndicated programming.

Advertising: Yes.

Personnel: Shirley Passink, station manager; Paul H. Passink, chief engineer.

★ **Danville**—W33AP, Moneta Associates.

Technical facilities: 100-w TPO, 1.940-kw ERP, 115-ft. above ground, 715-ft. above sea level, lat. 36° 38' 20", long. 79° 23' 15".

Transmitter: 0.9-mi. N of Highland Burial Park, Danville.

★ **Fairfax**—W42BE, Fairfax Low Power Co.

Technical facilities: 11-w TPO, 0.1-kw ERP, 135-ft. above ground, 525-ft. above sea level, lat. 38° 51' 08", long. 77° 18' 57". Transmitter: 3909 Oak St., Fairfax.

★ **Front Royal**—W28AZ, Ruarch Assoc. L.P. Phone: 703-459-8810. Fax: 703-842-8810.

Studio: 123 E. Court St., Woodstock, VA 22664.

Technical facilities: 1000-w TPO, 40.2-kw ERP, 144-ft. above ground, 863-ft. above sea level, lat. 39° 11' 12", long. 78° 09' 06".

Requests modification of CP for change to 1-kw ERP, 945-ft. above sea level, lat. 39° 11' 57", long. 78° 10' 10". BMPTTL-890428IG.

Transmitter: 0.62-mi. NE of Winchester at 79.52°T.

Equipment: Acrodyne transmitter; Bogner antenna.

Began Operation: August 15, 1989.

Locally originated programming: News; public affairs; religious; weather.

Planned locally originated programming: Children's programming; local special events; farm information.

Satellite programming: 700 Club; AGDAY; INN; FamilyNet; movies; news; sports; syndicated programming; Trinity Bcstg. Network.

Advertising: Yes. Rates: \$45.00/30 sec.; \$150.00/min.

Represented (engineering): W. Lee Simmons Assoc.

Represented (legal): Bosari & Kump.

★ **Gloucester**—W51BH, Bowen Media Corp.

Phone: 804-642-8851. Fax: 804-642-8854.

Studio: 17 Plaza Center, Suite C1, Gloucester, VA 23061.

Technical facilities: 1000-w TPO, 8.440-kw ERP, 322-ft. above ground, 354-ft. above sea level, lat. 37° 17' 09", long. 76° 30' 51".

Requests modification of CP for change to 1.7-kw ERP, 355-ft. above sea level. BMPTTL-890721IF.

Transmitter: W side of U.S. Rte. 17, 0.3-mi. SW of intersection of U.S. Rte. 17 & State Rte. 1304.

Equipment: Acrodyne transmitter; Scala antenna.

Satellite earth stations: KLM, 6-meter; M/A-Com receivers.

Began Operation: September 1, 1989.

Locally originated programming: Classified advertising; community programming;

health; exercise; horror shows; magazines; music video clips; religious;

specials; state university sports; high school sports; sports magazine; talent shows; talk shows; variety shows.

Planned locally originated programming: Children's programming; hunting & fishing show.

Satellite programming: Hit Video USA; movies; music videos; religious; sports;

syndicated programming; Channel America.

Advertising: Yes. Rates: \$150.00/30 sec.

Represented (sales): American Television Sales.

Represented (engineering): du Treil, Lundin & Rackley.

Represented (legal): Tharrington, Smith & Hargrove.

Personnel: Lee Bowen, general manager; Art Freeman, sales manager; Richard Leigh, chief engineer; Kay Helm, program director.

★ **Hampton**—W21AQ, Acts Bcstg. Co. of Chesapeake Inc.

Technical facilities: 1000-w TPO, 69.8-kw ERP, 361-ft. above ground, 367-ft. above sea level, lat. 37° 01' 49", long. 76° 22' 32".

Transmitter: McDonald Farm Rd., off Queen Rd., Hampton.

★ **Hampton/Chesapeake**—W62BL, Acts Bcstg. of Chesapeake Inc.

Technical facilities: 1000-w TPO, 21-kw ERP, 279-ft. above ground, 299-ft. above sea level, lat. 36° 47' 42", long. 76° 13' 55".

Requests CP for change to 66.910-kw ERP, 400-ft. above sea level, lat. 37° 01' 49", long. 76° 22' 32". Transmitter: to McDonald Farm Rd. off of Queen Rd. BPPTL-880612UU.

Transmitter: Juniper Cres St., Chesapeake.

★ **Lynchburg**—W19BC, Liberty University Inc.

Technical facilities: 1000-w TPO, 13-kw ERP, 46-ft. above ground, 1407-ft. above sea level, lat. 37° 20' 56", long. 79° 10' 05".

Transmitter: Candler Mountain, 4224-ft. E of Candler Mountain Rd., Lynchburg.

★ **Newport News**—W65CB, Sandfiddler Spectrum Corp.

Technical facilities: 235-w TPO, 1-kw ERP, 102-ft. above ground, 131-ft. above sea level, lat. 36° 58' 40", long. 76° 25' 30". Transmitter: 2501 Washington Ave.

★ **Norfolk**—W05BQ, Acts Bcstg. Co. of Chesapeake Inc.

Technical facilities: 10-w TPO, 0.043-kw ERP, 466-ft. above ground, 476-ft. above sea level, lat. 36° 51' 39", long. 76° 21' 13".

Transmitter: 3850 Broadway St., Portsmouth.

★ **Norfolk**—W24OI, Trinity Bcstg. Network Inc. Phone: 714-832-2950.

Technical facilities: 1000-w TPO, 9.1-kw ERP, 374-ft. above ground, 387-ft. above sea level, lat. 36° 41' 35", long. 76° 02' 57".

Transmitter: On side of proposed WOFM(FM) tower, 1.3-mi. W of Pleasant Ridge.

★ **Norfolk**—W66BF, Stephen S. Evans Jr.

Technical facilities: 1000-w TPO, 11-kw ERP, 374-ft. above ground, 390-ft. above sea level, lat. 36° 46' 52", long. 76° 11' 43".

Transmitter: Intersection of Hwy. 19 & Centerville Turnpike, Virginia Beach.

★ **Orange-Mine Run**—W47BF, Dennis N. Currence.

Technical facilities: 1000-w TPO, 10-kw ERP, 190-ft. above ground, 584-ft. above sea level, lat. 38° 16' 50", long. 77° 51' 26".

Transmitter: Rhoadsville.

★ **Rainswood**—W34AQ, Community Television.

Technical facilities: 1000-w TPO, 7.19-kw ERP, 144-ft. above ground, 246-ft. above sea level, lat. 37° 55' 06", long. 76° 29' 07".

Transmitter: On a lot 1-mi. NW of city center at 276.48°T.

★ **Richmond**—W02BN, Christel Bcstg. Inc. Phone: 804-550-1408.

Technical facilities: 10-w TPO, 0.045-kw ERP, 312-ft. above ground, 430-ft. above sea level, lat. 37° 32' 19", long. 77° 26' 15".

Transmitter: 707 E. Main St.

Low Power TV Stations—Virginia

* **Richmond**—W04CM, Krista Fordham. Technical facilities: 10-w TPO, 0.066-kw ERP, 299-ft. above ground, 420-ft. above sea level, lat. 37° 32' 19", long. 77° 28' 17". Transmitter: 707 E. Main St., Richmond.

* **Richmond**—W468B, American Christian Television Systems. Technical facilities: 1000-w TPO, 4.7-kw ERP, 75-ft. above ground, 289-ft. above sea level, lat. 37° 33' 35", long. 77° 28' 16". Transmitter: First Baptist Church, 2700 Monument.

Roanoke—W49AP, Trinity Bcstg. Network Inc. Phone: 714-832-2950.

Technical facilities: 1000-w TPO, 36.2-kw ERP, 121-ft. above ground, 2247-ft. above sea level, lat. 37° 13' 56", long. 80° 02' 51". Transmitter: Approx. 3-mi. W of Roanoke. Began Operation: December 1, 1988.

* **Roanoke**—W54BA, Continental Satellite Corp. Technical facilities: 1000-w TPO, 15.5-kw ERP, 217-ft. above ground, 1224-ft. above sea level, lat. 37° 16' 06", long. 79° 54' 46". Transmitter: 1800 E. Clay St.

* **Roanoke**—W56CP, Penny C. Wilmoth. Technical facilities: 1000-w TPO, 20.9-kw ERP, 253-ft. above ground, 1178-ft. above sea level, lat. 37° 16' 17", long. 79° 56' 29". Transmitter: Dominion Bank Bldg., 213 S. Jefferson, Roanoke.

* **Ruckersville**—W588S, Ridge Bcstg. Corp. Technical facilities: 1000-w TPO, 11.7-kw ERP, 381-ft. above ground, 942-ft. above sea level, lat. 38° 13' 06", long. 78° 22' 03". Transmitter: 1-mi. S of Ruckersville on Rte. 616.

* **South Boston**—W42BL, Charles Everette Beaver. Technical facilities: 820-w TPO, 10-kw ERP, 279-ft. above ground, 682-ft. above sea level, lat. 36° 42' 24", long. 78° 55' 28". Transmitter: State Rte. 875, western edge of South Boston.

* **Staunton**—W17AO, Mary Baldwin College. Technical facilities: 100-w TPO, 4.5-kw ERP, 56-ft. above ground, 1873-ft. above sea level, lat. 38° 11' 54", long. 79° 13' 47". Transmitter: 8.5-mi. NW of Staunton.

* **Traffic**—W18AO, Community Television. Technical facilities: 1000-w TPO, 11.8-kw ERP, 135-ft. above ground, 617-ft. above sea level, lat. 36° 47' 54", long. 78° 25' 00". Transmitter: 2-mi. E of Chase City & 1-mi. S of Hwy. 47.

Woodstock—W10AZ, Ruarch Assoc., dba Channel 10 Television. Phones: 703-459-8810; 703-459-4285. Studio: 123 E. Court St., Woodstock, VA 22664.

Technical facilities: 10-w TPO, 0.161-kw ERP, 292-ft. above ground, 1243-ft. above sea level, lat. 38° 50' 23", long. 78° 33' 32".

Holds CP for change to 100-w TPO, 0.198-kw ERP, 83-ft. above ground, 3133-ft. above sea level, lat. 38° 51' 33", long. 78° 48' 19". Transmitter: Great North Mountain electronic site. BPTVL-9004111B.

Transmitter: N side of Rte. 11, 4.1-mi. from Woodstock. 0.9-mi. from Edinburg.

Equipment: Emcee transmitter; Bogner antenna.

Satellite earth stations: M/A-Com; ChannelMaster.

Began Operation: September 1, 1985.

FM Affiliate: WAZR, 95.9 MHz, 3-kw.

Locally originated programming: Art profiles; children's programming; community programming; local special events; documentaries; farm information; game shows; health; exercise; magazines; music; music video clips; news; public access; public affairs; religious; specials; sports; hunting & fishing show; state university sports; sports magazine; talent shows; talk shows; variety shows; weather.

Satellite programming: 700 Club; AGDAY; INN; FamilyNet; movies; music videos; news; religious; RCN; syndicated programming; Trinity Bcstg. Network.

Advertising: Yes. Rates: \$35.00/30 Sec.; \$52.50/Min.; \$375.00/\$15 Min.

Represented (sales): Community Broadcasters Inc.

Represented (engineering): Lee Simmons Assoc.

Represented (legal): Borsari & Kump.

Personnel: Arthur D. Stamler, general manager; Alan Arehart, station manager; Virginia I. Stamler, general sales manager; Sandra Lipscomb, local sales manager; Jack Farrance, chief engineer; Randy MacFarland, news director; Harold Wetzel, program director; Ronald Croony, promotion director; Mitzi W. Jones, controller; Alan Arehart, director, technical operations.

WASHINGTON

* **Aberdeen**—K18BY, American Lo-Power TV Network Inc.

Technical facilities: 1000-w TPO, 3.670-kw ERP, 121-ft. above ground, 637-ft. above sea level, lat. 46° 56' 00", long. 123° 43' 30". Transmitter: 5-mi. SE of Aberdeen.

Aberdeen—K23AS, Trinity Broadcasting Network. Phone: 714-832-2950.

Technical facilities: 100-w TPO, lat. 46° 55' 55", long. 123° 44' 00".

Began Operation: January 1, 1986.

Satellite programming: Trinity Bcstg. Network.

* **Bellingham**—K53DB, Russell Communications.

Technical facilities: 100-w TPO, 1.310-kw ERP, 174-ft. above ground, 315-ft. above sea level, lat. 48° 45' 16", long. 122° 28' 39".

Transmitter: 119 N. Commercial, Bellingham.

* **Bellingham**—K58DD, TV Board, First Assembly of God Church.

Technical facilities: 100-w TPO, 1.310-kw ERP, 190-ft. above ground, 272-ft. above sea level, lat. 48° 45' 16", long. 122° 28' 39".

Transmitter: Bellingham Towers, 119 N. Commercial, Bellingham.

Bellingham—K64BT, Echonet Corp.

Technical facilities: 1000-w TPO, 8.710-kw ERP, 101-ft. above ground, 80-ft. above sea level, lat. 48° 44' 51", long. 122° 28' 40".

* **Camas**—K19CT, A. B. Herman.

Technical facilities: 1000-w TPO, 28.8-kw ERP, 59-ft. above ground, 3553-ft. above sea level, lat. 45° 43' 01", long. 122° 17' 40".

Transmitter: Larch Mountain, approx. 9.3-mi. NNE of Camas.

* **Centralia**—K03GR, Highline's Inspirational Signal TV.

Technical facilities: 10-w TPO, 0.236-kw ERP, 49-ft. above ground, 410-ft. above sea level, lat. 46° 43' 03", long. 123° 00' 48".

Transmitter: 139 Summerside Dr., Centralia.

* **Centralia**—K47CN, Blakeslee Junction Minority Bcstg. Inc.

Technical facilities: 100-w TPO, 2.780-kw ERP, 56-ft. above ground, 456-ft. above sea level, lat. 46° 43' 12", long. 123° 01' 32".

Transmitter: Cook Hill, 4-mi. W of Centralia.

Chelan—K44CK, KAYU-TV Partners Ltd.

Technical facilities: 100-w TPO, 0.780-kw ERP, 39-ft. above ground, 3871-ft. above sea level, lat. 47° 48' 26", long. 120° 01' 59".

Transmitter: Atop Chelan Butte, Chelan.

* **College Place**—K45DA, Blue Mountain Bcstg. Assn. Phone: 509-525-0882.

Studio: 12th St. & Larch Ave., College Place, WA 99324.

Technical facilities: 20-w TPO, 0.225-kw ERP, 75-ft. above ground, 909-ft. above sea level, lat. 46° 02' 21", long. 118° 22' 41".

Transmitter: Intersection of 12th St. & Larch Ave.

Equipment: Television Technology transmitter; Scala antenna.

Planned locally originated programming: Children's programming; community programming; city council meetings; local special events; educational; college courses; health; exercise; music; music video clips; locally produced news; religious; talk shows.

Represented (engineering): Bruce Smith. Personnel: Lynelle Childs, station manager.

* **Colville**—K09UP, KAYU-TV Partners Ltd.

Technical facilities: 0.045-kw ERP, lat. 48° 33' 21", long. 117° 54' 01".

Note: Operating as a translator; primary station KAYU-TV, Spokane, WA.

* **Colville**—K52DC, Mountain TV Network Inc.

Technical facilities: 100-w TPO, 1.500-kw ERP, 95-ft. above ground, 3176-ft. above sea level, lat. 48° 34' 13", long. 117° 54' 04".

Transmitter: 1.2-mi. N of Colville.

* **Colville & rural Stevens County**—K50BU, Mountain TV Network Inc.

Technical facilities: 100-w TPO, 1.470-kw ERP, 95-ft. above ground, 3176-ft. above sea level, lat. 48° 34' 13", long. 117° 54' 04".

Transmitter: 1.25-mi. N of Colville.

* **Colville & rural Stevens County**—K62CP, Mountain TV Network Inc.

Technical facilities: 100-w TPO, 1.540-kw ERP, 95-ft. above ground, 3176-ft. above sea level, lat. 48° 34' 13", long. 117° 54' 04".

Transmitter: 1.25-mi. N of Colville.

Ellisford—K35BJ, Okanogan Television Inc. Phone: 509-826-3340.

Technical facilities: 1.190-kw ERP, lat. 48° 46' 53", long. 119° 23' 10".

Began Operation: December 1, 1986.

* **Goldendale**—K36CH, Mountain TV Network Inc.

Technical facilities: 100-w TPO, 0.700-kw ERP, 98-ft. above ground, 3015-ft. above

sea level, lat. 45° 44' 24", long. 120° 46' 14".

Transmitter: 6-mi. S of Goldendale.

* **Hoquiam**—K36BF, USTV Washington Inc. Phone: 206-282-2202. Telex: 152546.

Studio: 945 Dexter Ave. North, Seattle, WA 98109.

Technical facilities: 1.8-kw ERP, lat. 46° 55' 55", long. 123° 44' 00".

Transmitter: Cosmopolis Hill. Represented (sales): Seltel Inc.

Represented (legal): Arter & Hadden.

Personnel: Daniel Lutgen, station manager; Charles Johnson, chief engineer; William P. Wagner, national sales manager.

Note: To be operated as a translator; primary station, KTZZ-TV, Seattle, WA.

* **Moses Lake**—K43AY, Mountain TV Network Inc.

Technical facilities: 0.580-kw ERP, lat. 47° 19' 11", long. 119° 09' 47".

Transmitter: 14-mi. NE of Moses Lake.

* **Moses Lake**—K56DU, Mountain TV Network Inc.

Technical facilities: 100-w TPO, 0.610-kw ERP, 95-ft. above ground, 1627-ft. above sea level, lat. 47° 19' 11", long. 119° 09' 47".

Transmitter: 14-mi. NE of Moses Lake.

* **Moses Lake**—K62CB, Mountain TV Network Inc.

Technical facilities: 0.610-kw ERP, lat. 47° 19' 11", long. 119° 09' 47".

Transmitter: 14-mi. NE of Moses Lake.

* **Moses Lake**—K64CZ, Peoples TV Assn.

Technical facilities: 100-w TPO, 2.3-kw ERP, 43-ft. above ground, 2740-ft. above sea level, lat. 46° 48' 23", long. 119° 33' 25".

Transmitter: 25-mi. SSW of Moses Lake.

Note: Operating as a translator; primary station KAYU-TV Spokane, WA

* **Oak Harbor**—K18CK, Natrona Bcstg. Co. Inc.

Technical facilities: 100-w TPO, 0.985-kw ERP, 102-ft. above ground, 203-ft. above sea level, lat. 48° 17' 26", long. 122° 42' 28".

Transmitter: 2-mi. W of downtown Oak Harbor.

Omak/Okanogan—K31AH, Statesman-Examiner Inc.

Technical facilities: 100-w TPO, 1.500-kw ERP, 30-ft. above ground, 5749-ft. above sea level, lat. 48° 26' 59", long. 119° 18' 28".

Omak/Riverside—K25CY, The Omak Chronicle Inc.

Technical facilities: 100-w TPO, 1.250-kw ERP, 10-ft. above ground, 5486-ft. above sea level, lat. 48° 27' 15", long. 119° 18' 30".

Transmitter: Approx. 10.3-mi. ENE of Omak.

* **Pasco**—K66BW, Triac Communications.

Technical facilities: 12-w TPO, lat. 46° 06' 16", long. 119° 07' 50".

Transmitter: 7-mi. S of Kennewick, WA.

* **Port Angeles**—K30CO, Mountain TV Network Inc.

Technical facilities: 1000-w TPO, 0.920-kw ERP, 95-ft. above ground, 833-ft. above sea level, lat. 48° 02' 42", long. 123° 22' 57".

Transmitter: 4.5-mi. SE of Port Angeles, Mount Pleasant.

- ★ **Port Angeles**—K56DH, Mountain TV Network Inc.
 Technical facilities: 100-w TPO, 1,010-kw ERP, 95-ft. above ground, 2736-ft. above sea level, lat. 48° 02' 42", long. 123° 22' 57".
 Transmitter: 4.5-mi. SE of Port Angeles, Mt. Pleasant.
- ★ **Pullman**—K45CZ, Blacks Desiring Media Inc.
 Technical facilities: 1000-w TPO, 5,920-kw ERP, 203-ft. above ground, 2756-ft. above sea level, lat. 46° 43' 40", long. 117° 12' 20".
 Transmitter: 1.24-mi. SW of Pullman.
- ★ **Pullman**—K52DK, American Translator Development Inc.
 Technical facilities: 100-w TPO, 1.28-kw ERP, 59-ft. above ground, 2461-ft. above sea level, lat. 46° 44' 05", long. 117° 10' 42".
 Transmitter: Gladish Bldg., N.W. 115 State St., Pullman.
- ★ **Richland**—K49CN, Triax Communications L.P.
 Technical facilities: 19.7-kw ERP, lat. 46° 14' 10", long. 119° 19' 15".
- ★ **Seattle**—K62DH, Northwest Christian TV.
 Technical facilities: 1000-w TPO, 29.2-kw ERP, 75-ft. above ground, 2595-ft. above sea level, lat. 47° 30' 35", long. 121° 59' 02".
 Transmitter: Seattle.
- ★ **Seattle**—K45BN, TV Board, South Gate Assembly of God.
 Technical facilities: 100-w TPO, 6,950-kw ERP, 48-ft. above ground, 481-ft. above sea level, lat. 47° 27' 20", long. 122° 16' 57".
 Transmitter: 3767 S. 164th St., Seattle.
- ★ **Seattle**—K53DA, Public Management Information Service.
 Technical facilities: 100-w TPO, 1,590-kw ERP, 400-ft. above ground, 892-ft. above sea level, lat. 47° 18' 15", long. 122° 23' 44".
 Transmitter: 3700 53rd St. NE, Tacoma.
- ★ **Seattle**—K58DP, Breckenridge Bcstg. Co.
 Technical facilities: 535-w TPO, 4,07-kw ERP, 958-ft. above ground, 1063-ft. above sea level, lat. 47° 36' 17", long. 122° 19' 46".
 Transmitter: 701 Fifth Ave., Seattle.
- ★ **Seattle**—K68DL, Western Washington Corp. of the Seven Day Adventists.
 Technical facilities: 1000-w TPO, 15-kw ERP, 400-ft. above ground, 810-ft. above sea level, lat. 47° 36' 57", long. 122° 18' 26".
 Transmitter: 945 Dexter Ave. N, Seattle.
- ★ **Spokane**—K51CU, Edith C. Smith.
 Technical facilities: 13-kw ERP, lat. 47° 41' 40", long. 117° 20' 01".
- Spokane**—K55EB, Trinity Christian Center of Santa Ana Inc.
 Technical facilities: 100-w TPO, 1,270-kw ERP, lat. 47° 41' 40", long. 117° 20' 03".
- ★ **Spokane**—K57FJ, Localvision.
 Technical facilities: 100-w TPO, 1.3-kw ERP, 69-ft. above ground, 2650-ft. above sea level, lat. 47° 41' 40", long. 117° 20' 01".
 Transmitter: Fancher Hill, Spokane.
- ★ **Spokane**—K59ED, James Connell.
 Technical facilities: 20-w TPO, 0.653-kw ERP, 69-ft. above ground, 2651-ft. above sea level, lat. 47° 41' 40", long. 117° 20' 01".
 Transmitter: Fancher Hill, Spokane.
- ★ **Tacoma**—K44CE, Microband Corp. of America.
 Technical facilities: 1000-w TPO, 18.6-kw ERP, 505-ft. above ground, 997-ft. above sea level, lat. 47° 18' 15", long. 122° 23' 24".
 Transmitter: Indian Hill, 3700 53rd St. NE, Tacoma.
 Personnel: Jim Wiesenberg, general manager; Ken Pratt, sales manager.
- ★ **Toledo**—K31BS, Ramsey Enterprises Inc.
 Technical facilities: 100-w TPO, 0.898-kw ERP, 194-ft. above ground, 653-ft. above sea level, lat. 46° 28' 40", long. 122° 53' 30".
 Transmitter: N side of Hwy. 12 E, between Military Rd. & Knowless Rd.
- ★ **Walla Walla**—K22BI, Blue Mountain Bcstg. Assn.
 Technical facilities: 100-w TPO, 1.97-kw ERP, 39-ft. above ground, 3714-ft. above sea level, lat. 45° 59' 20", long. 118° 10' 29".
 Transmitter: Pikes Peak, 10.5-mi. ENE of Milton-Freewater.
- ★ **Walla Walla**—K27DD, Blue Mountain Bcstg. Assn. Phone: 509-525-0882.
 Technical facilities: 100-w TPO, 2.9-kw ERP, 128-ft. above ground, 968-ft. above sea level, lat. 46° 03' 44", long. 118° 23' 02".
 Transmitter: Gose St. & Finch Ave., College Place.
 Equipment: Television Technology transmitter; Scala antenna.
 Planned Satellite programming: Religious.
 Personnel: Lynelle Childs, station manager.
- Wenatchee**—K14BF, Westcoast Bcstg. Co.
 Technical facilities: 0.780-kw ERP, lat. 47° 27' 51", long. 120° 12' 26".
 Began Operation: December 1, 1986.
- Wenatchee/East Wenatchee**—K30AJ, KXLY Television. Phone: 509-328-9084. Fax: 509-328-5274.
 Studio: W. 500 Boone Ave., Spokane, WA 99201.
 Technical facilities: 100-w TPO, 0.679-kw ERP, 17-ft. above ground, 2037-ft. above sea level, lat. 47° 22' 52", long. 120° 17' 16".
 Transmitter: Wenatchee Heights, 1.5-mi. from Wenatchee.
 Equipment: Acrodyne transmitter; Scala antenna.
 Began Operation: May 10, 1985.
 Represented (sales): Harrington, Righter & Parsons Inc.
 Represented (engineering): Jules Cohen & Associates, P.C.
 Represented (legal): Brown, Finn & Nietert, Chartered.
 Personnel: See KXLY-TV Spokane, WA.
- Yakima**—K17CJ, Ronald Alan Theodore Bevins. Phone: 509-452-8817. Fax: 509-248-5971.
 Studio: 713 W. Yakima Ave., Yakima, WA 98902.
 Technical facilities: 100-w TPO, 0.400-kw ERP, 43-ft. above ground, 1867-ft. above sea level, lat. 46° 31' 59", long. 120° 29' 41".
 Transmitter: Ahtanum Ridge, 1.5-mi. SSW of Union Gap.
 Equipment: Television Technology transmitter; Scala antenna.
 Satellite earth station: Cosmos, 3.2-meter; Uniden receivers.
 Locally originated programming: Community programming; local special events; documentaries; ethnic; educational; foreign language programming; news; locally produced news; public affairs; specials; weather.
 Planned locally originated programming: High school sports; variety shows.
 Advertising: Yes. Rates: \$75.00/30 Sec.; \$100.00/Min.; \$350.00/30 min.; \$500.00/Hour.
 Represented (sales): Paul Mendez.
 Represented (engineering): Andy Leberge.
 Represented (legal): Robert Inouye.
 Personnel: Ronald Bevins, general manager; Don Mitchell, operations manager; Ricardo Barrientes, production manager.
- Yakima**—K53CY, Triac Communications.
 Phone: 509-448-2828. TWX: 510-773-1889. Fax: 509-448-3815.
 Studio: S. 4600 Regal St., Spokane, WA 99203.
 Technical facilities: 100-w TPO, 1,410-kw ERP, 203-ft. above ground, 1253-ft. above sea level, lat. 46° 36' 08", long. 120° 30' 13".
 Requests modification of CP for change to 11.9-kw ERP, 1670-ft. above sea level, lat. 46° 31' 56", long. 120° 29' 00".
 BMPTTL-850310WA.
 Transmitter: 6 S. Second St., Yakima.
 Equipment: Scala antenna.
 Locally originated programming: Children's programming.
 Advertising: Yes.
 Note: Sale pending to KAYU-TV Partners Ltd.
- Yakima**—K58DL, Mel Kimmel.
 Technical facilities: 100-w TPO, 2-kw ERP, 59-ft. above ground, 2067-ft. above sea level, lat. 46° 31' 01", long. 120° 24' 02".
 Transmitter: Rattlesnake Hills, 5-mi. SE of Yakima.
- Yakima**—K64DH, Christian Bcstg. Network.
 Technical facilities: 8-kw ERP, lat. 46° 31' 49", long. 120° 27' 15".
- ★ **Yakima & Wapato**—K56EG, Ronald Alan Theodore Bevins.
 Technical facilities: 100-w TPO, 0.390-kw ERP, 43-ft. above ground, 1867-ft. above sea level, lat. 46° 31' 59", long. 120° 29' 41".
 Transmitter: Ahtanum Ridge, 1.5-mi. SSW of Union Gap.
- ★ **Yakima & Wapato**—K60EB, Ronald Alan Theodore Bevins.
 Technical facilities: 100-w TPO, 0.388-kw ERP, 43-ft. above ground, 1867-ft. above sea level, lat. 46° 31' 59", long. 120° 29' 41".
 Transmitter: Ahtanum Ridge, 1.5-mi. SSW of Union Gap.
- Huntington**—W14BI, Channel America LPTV Holdings Inc. Phone: 212-262-5353. Fax: 212-246-8542.
 Technical facilities: 1000-w TPO, 24.5-kw ERP, 194-ft. above ground, 748-ft. above sea level, lat. 38° 25' 16", long. 82° 26' 04".
 Transmitter: West Virginia Bldg., 910 Fourth Ave., Huntington.
 Began Operation: April 1, 1986.
 Satellite programming: Movies; sports; syndicated programming.
 Advertising: Yes.
- ★ **Huntington**—W17BH, Frances R. Santangelo.
 Technical facilities: 1000-w TPO, 18.3-kw ERP, 492-ft. above ground, 1345-ft. above sea level, lat. 38° 25' 11", long. 82° 24' 06".
 Transmitter: Reservoir Rd., Huntington.
- ★ **Huntington**—W52BD, National Minority TV Inc.
 Technical facilities: 1000-w TPO, 31-kw ERP, 499-ft. above ground, 1476-ft. above sea level, lat. 38° 29' 42", long. 82° 12' 03".
 Transmitter: Barker Ridge near Milton.
- ★ **Morgantown**—W30AM, Frank Carlow.
 Technical facilities: 1000-w TPO, 36.3-kw ERP, 174-ft. above ground, 1473-ft. above sea level, lat. 39° 35' 40", long. 79° 57' 09".
 Transmitter: 0.1-mi. NE of U.S. 119, 0.6-mi. N of U.S. 48.
- ★ **Parkersburg**—W39AZ, Brightness Ministries Inc.
 Technical facilities: 1000-w TPO, 12.9-kw ERP, 427-ft. above ground, 1217-ft. above sea level, lat. 39° 19' 27", long. 81° 37' 33".
 Transmitter: 0.2-mi. WNW of Intersection of Wayrd Rd. & Farson St., Dunlap Twp.

WISCONSIN

- Adams**—W64AU, State of Wisconsin ETV Board. Phone: 608-273-5500. Fax: 608-273-5411.
 Technical facilities: 1000-w TPO, 15.5-kw ERP, 173-ft. above ground, 1423-ft. above sea level, lat. 43° 59' 16", long. 89° 49' 05".
 Transmitter: Friendship, WI.
 Equipment: Acrodyne transmitter; Bogner antenna.
 Began Operation: March 1, 1988.
 Represented (legal): Dow, Lohnes & Albertson.
 Note: Operating as a translator; primary station WHRM-TV, Wausau, WI.
- ★ **Appleton**—W67BS, Near North Communications Inc.
 Technical facilities: 100-w TPO, 2.44-kw ERP, 331-ft. above ground, 1079-ft. above sea level, lat. 44° 15' 45", long. 88° 21' 55".
 Transmitter: College & Matthias.
- ★ **Fond du Lac**—W60BB, Russell Communications.
 Technical facilities: 1000-w TPO, 5.03-kw ERP, 187-ft. above ground, 1217-ft. above sea level, lat. 43° 47' 49", long. 88° 20' 37".
 Transmitter: 3.5-mi. ENE of city center, Fond du Lac.
- ★ **Fond du Lac**—W62BN, Near North Communications Inc.
 Technical facilities: 100-w TPO, 2.64-kw ERP, 266-ft. above ground, 1155-ft.

WEST VIRGINIA

- ★ **Charleston**—W36BF, John Walton.
 Technical facilities: 1000-w TPO, 21-kw ERP, 269-ft. above ground, 866-ft. above sea level, lat. 38° 21' 00", long. 81° 38' 03".
 Transmitter: 500 Lee St. E.
- ★ **Charleston**—W67BL, Residential Entertainment Inc.
 Technical facilities: 100-w TPO, 0.995-kw ERP, 223-ft. above ground, 820-ft. above sea level, lat. 38° 21' 08", long. 81° 38' 03".
 Transmitter: One Valley Square Bldg., One Valley Square, Charleston.

Low Power TV Stations—Wisconsin

- above sea level, lat. 43° 50' 22", long. 88° 22' 06".
Transmitter: 9.4-mi. N on 55.
- ★ **Frederic**—W35AO, Community Communications Inc.
Technical facilities: 100-w TPO, 4.11-kw ERP, 259-ft. above ground, 1581-ft. above sea level, lat. 45° 39' 21", long. 92° 25' 42".
Transmitter: SE quarter, section 36, T37N R17W of twp. of West Sweden, Polk County.
- ★ **Green Bay**—W45AS, Three Angels Bcstg. Network Inc.
Technical facilities: 1000-w TPO, 28-kw ERP, 427-ft. above ground, 1388-ft. above sea level, lat. 44° 21' 32", long. 87° 59' 07".
Transmitter: 3237 Shirley Rd., Glenmore Twp., Green Bay.
- ★ **Green Bay**—K57BJ, Three Angels Bcstg. Network Inc.
Technical facilities: 1000-w TPO, 39.1-kw ERP, 344-ft. above ground, 1306-ft. above sea level, lat. 44° 21' 32", long. 87° 59' 07".
Transmitter: 3237 Shirley Rd., Glenmore Twp., Green Bay.
- Green Bay**—W68BS, Trinity Bcstg. Network Inc. Phone: 714-832-2950.
Technical facilities: 1000-w TPO, 14.1-kw ERP, 587-ft. above ground, 1473-ft. above sea level, lat. 44° 24' 31", long. 87° 59' 29".
Transmitter: Glenmore Rd., 4.4-mi. SE of Depere Twp.
Began Operation: June 1, 1988.
Satellite programming: Trinity Bcstg. Network.
- ★ **Janesville**—W198H, Douglas Sheldahl.
Technical facilities: 1000-w TPO, 9.56-kw ERP, 230-ft. above ground, 1070-ft. above sea level, lat. 42° 39' 35", long. 89° 02' 32".
Transmitter: 1636 S. Oakhill, Janesville.
- Lac du Flambeau**—W23AH, Charles Francis Gauthier.
Technical facilities: 100-w TPO, 1.060-kw ERP, 177-ft. above ground, 1778-ft. above sea level, lat. 45° 57' 28", long. 89° 53' 31".
Transmitter: Moss Lake Dr., No. 14014, Lac du Flambeau.
- Lac du Flambeau**—W25AN, Charles Francis Gauthier.
Technical facilities: 100-w TPO, 1.060-kw ERP, 177-ft. above ground, 1778-ft. above sea level, lat. 45° 57' 28", long. 89° 53' 31".
Transmitter: Moss Lake Dr., No. 14014, Lac du Flambeau.
- Lac du Flambeau**—W27AP, Charles Francis Gauthier.
Technical facilities: 100-w TPO, 1.060-kw ERP, 177-ft. above ground, 1778-ft. above sea level, lat. 45° 57' 28", long. 89° 53' 31".
Transmitter: Moss Lake Dr., No. 14014, Lac du Flambeau.
- Ladysmith**—K06AS, Bell Press Inc. Phone: 715-532-5591.
Studio: Worden & 3rd Sts., Ladysmith, WI.
Technical facilities: 10-w TPO, 0.032-kw ERP, 120-ft. above ground, 1260-ft. above sea level, lat. 45° 25' 47", long. 91° 06' 32".
Transmitter: Bell Press Bldg., corner of W. 3rd & Worden Ave.
Equipment: Emcee transmitter; Bogner antenna.
- Began Operation: December 2, 1982.
Locally originated programming: Public affairs; sports; weather.
- Land O' Lakes**—W16AC, Land O Lakes Superstation Inc.
Technical facilities: 100-w TPO, 20.8-kw ERP, 238-ft. above ground, 2078-ft. above sea level, lat. 46° 04' 01", long. 89° 04' 39".
- Madison**—W05BD, Weather Center International Inc. Phone: 608-274-1441.
Technical facilities: 10-w TPO, 0.168-kw ERP, 430-ft. above ground, 1268-ft. above sea level, lat. 43° 03' 10", long. 89° 29' 10".
Holds CP for change to 2.70-w TPO, 0.001-kw ERP, 240-ft. above ground, 1276-ft. above sea level, lat. 43° 03' 54", long. 89° 26' 23".
Transmitter: 125 Larkin St., Madison. BPTVL-880912D.
Transmitter: 6121 Odana Rd., Madison.
Equipment: Television Technology transmitter; Bogner antenna.
Began Operation: October 1, 1987.
Planned locally originated programming: Children's programming; classified advertising; community programming; educational; farm information; game shows; health; magazines; music; news; public affairs; sports; talk shows; weather.
Advertising: Yes. Rates: \$40.00/30 Sec.; \$60.00/Min.; \$200.00/Hour.
Represented (engineering): C. E. S. Engineering.
Represented (legal): Fletcher, Heald & Hildreth.
- ★ **Madison**—W11CE, Skywave Communications Corp.
Technical facilities: 10-w TPO, 0.013-kw ERP, 499-ft. above ground, 1549-ft. above sea level, lat. 43° 03' 18", long. 89° 28' 42".
Transmitter: 0.09-mi. N of Tokay Blvd., 0.06-mi. E of Rosa Rd., Madison.
- Madison**—W54BH, WSSM-TV Inc.
Technical facilities: 1000-w TPO, 4.32-kw ERP, 499-ft. above ground, 1549-ft. above sea level, lat. 43° 03' 18", long. 89° 28' 42".
Transmitter: 0.09-mi. N of Tokay Blvd. & Rosa Rd., Madison.
- ★ **Madison**—K63DS, American Television Network Inc.
Technical facilities: 1000-w TPO, 47.7-kw ERP, 299-ft. above ground, 1430-ft. above sea level, lat. 42° 57' 46", long. 89° 22' 45".
Transmitter: 4-mi. S of Madison.
- ★ **Madison**—W698V, Teltron Inc.
Technical facilities: 1000-w TPO, 4.55-kw ERP, 282-ft. above ground, 1345-ft. above sea level, lat. 43° 03' 09", long. 89° 28' 42".
Transmitter: 5727 Tokay Blvd., Madison.
- ★ **Madison-Middleton**—W08CK, The Identity Institute.
Technical facilities: 10-w TPO, 0.036-kw ERP, 180-ft. above ground, 1132-ft. above sea level, lat. 43° 04' 30", long. 89° 22' 52".
Transmitter: 3 Pinckney St., Madison.
- ★ **Marshfield**—W17AX, Edwin Gungor.
Technical facilities: 1000-w TPO, 11.400-kw ERP, 151-ft. above ground, 1453-ft. above sea level, lat. 44° 41' 39", long. 90° 12' 25".
Transmitter: 2701 W. Arnold St.
- ★ **Marshfield**—W30AQ, Edwin Gungor.
Technical facilities: 1000-w TPO, 11.2-kw ERP, 210-ft. above ground, 1447-ft. above sea level, lat. 44° 41' 39", long. 90° 12' 25".
Transmitter: 2701 W. Arnold St.
- ★ **Mauston**—W50AU, Community Communications Inc.
Technical facilities: 100-w TPO, 3.270-kw ERP, 397-ft. above ground, 1535-ft. above sea level, lat. 43° 46' 33", long. 90° 04' 28".
Transmitter: SE quarter of section 13, town 15N, range 3E, County Juneau, Mauston.
- ★ **Mauston**—W52AP, Community Communications Inc.
Technical facilities: 100-w TPO, 3.160-kw ERP, 397-ft. above ground, 1535-ft. above sea level, lat. 43° 46' 33", long. 90° 04' 28".
Transmitter: SE quarter of section 13, town 15N, range 3E, County of Juneau, Mauston.
- Milwaukee**—W08BY, KM Communications Inc.
Technical facilities: 10-w TPO, 0.104-kw ERP, 591-ft. above ground, 1201-ft. above sea level, lat. 43° 02' 20", long. 87° 55' 04".
Holds CP for change to 0.056-kw ERP, 606-ft. above ground, 1211-ft. above sea level. BPTVL-JA0702U2.
Transmitter: Marc Plaza, 509 W. Wisconsin Ave.
- ★ **Milwaukee**—W46AR, Jim C. Cowser.
Technical facilities: 1000-w TPO, 13.2-kw ERP, 69-ft. above ground, 686-ft. above sea level, lat. 43° 02' 10", long. 87° 54' 05".
Transmitter: 777 East Wisconsin, Milwaukee.
- Milwaukee**—W65BT, Weigel Bcstg. Co. Phones: 312-663-0260; 414-272-8668. Fax: 414-272-1368.
Technical facilities: 1000-w TPO, 11.5-kw ERP, 600-ft. above ground, 1201-ft. above sea level, lat. 43° 02' 20", long. 87° 55' 04".
Transmitter: Marc Plaza hotel, 777 E. Wisconsin Lane.
Equipment: Emcee transmitter; Bogner antenna.
Began Operation: January 27, 1983.
Note: Operating as a translator; primary station WCIU-TV, Chicago, IL.
- ★ **Minocqua**—W31BA, Ronald La Verne Myers.
Technical facilities: 1000-w TPO, 19.9-kw ERP, 121-ft. above ground, 1739-ft. above sea level, lat. 45° 49' 13", long. 89° 43' 27".
Transmitter: 7830 Hwy. 51, near Minocqua.
- Rice Lake**—W15AB, Chronotype Publishing Co. Phone: 715-234-1500.
Technical facilities: 1000-w TPO, 11.107-kw ERP, 210-ft. above ground, 1440-ft. above sea level, lat. 45° 32' 16", long. 91° 45' 50".
Transmitter: 1-mi. NW of Rice Lake.
Equipment: Emcee transmitter; Scala antenna.
Began Operation: June 1, 1983.
Locally originated programming: Community programming; local special events; news; public affairs; sports; talent shows.
Satellite programming: American TV Network.
Advertising: Yes.
Represented (engineering): Doug McDonnell.
Personnel: Kenneth P. DeNucci, general sales manager; Peter F. Tanz, operations manager.
- ★ **Richland Center**—W11CA, Rita A. Bane.
Technical facilities: 10-w TPO, 0.194-kw ERP, 75-ft. above ground, 577-ft. above sea level, lat. 43° 20' 07", long. 90° 23' 14".
Transmitter: 152 N. Main St., Richland Center.
- Ripon**—K42AF, STV of Oshkosh.
Technical facilities: 16.7-kw ERP, lat. 43° 53' 48", long. 88° 50' 24".
- ★ **Sheboygan**—W20AG, Trinity Bcstg. Network Inc. Phone: 714-832-2950.
Technical facilities: 1000-w TPO, 20.3-kw ERP, 272-ft. above ground, 883-ft. above sea level, lat. 43° 42' 12", long. 87° 45' 09".
Transmitter: Security First National Bank Bldg.
- ★ **Sheboygan**—W66AX, Video Marketing Network Inc.
Technical facilities: 1000-w TPO, 18.6-kw ERP, 144-ft. above ground, 978-ft. above sea level, lat. 43° 39' 30", long. 88° 00' 30".
Transmitter: 1.75-mi. W of Hwy. 57 on County Truck F, Sheboygan.
- ★ **Waukesha**—W43AV, WCTV Inc. Phone: 414-896-0343. Fax: 414-896-0243.
Studio: 332 W. Broadway, Waukesha, WI 53187-2232.
Technical facilities: 1000-w TPO, 5-kw ERP, 950-ft. above ground, 1480-ft. above sea level, lat. 42° 58' 05", long. 88° 11' 24".
Transmitter: 2.5-mi. S of Waukesha, E of Hwy. U.
Equipment: Emcee transmitter; Andrew antenna.
Satellite earth station: Microdyne, 3.5-meter.
Scheduled to begin operation: November 1, 1990.
Planned locally originated programming: Children's programming; classified advertising; community programming; game shows; news; locally produced news; public affairs; specials; sports; high school sports.
Advertising: Yes.
Personnel: Brad Dobbs, general manager; Mel Mattson, sales manager; Bob Truscott, chief engineer.
- ★ **Wausau**—W558I, Daniel F. Finnane.
Technical facilities: 1000-w TPO, 17.9-kw ERP, 125-ft. above ground, 1726-ft. above sea level, lat. 44° 53' 17", long. 89° 39' 02".
Transmitter: 7000-ft. SE of intersection of County Hwys. N & KK.
- ★ **West Bend**—W40AJ, WCTV Inc.
Technical facilities: 1000-w TPO, 8.840-kw ERP, 348-ft. above ground, 1499-ft. above sea level, lat. 43° 24' 24", long. 88° 18' 32".
Transmitter: 1.8-mi. SE of Allentown.

WYOMING

- ★ **Afton**—K08LB, W. L. Armstrong.
Technical facilities: 5.00-w TPO, 0.024-kw ERP, 26-ft. above ground, 7005-ft. above sea level, lat. 42° 48' 12", long. 111° 03' 40".
Transmitter: Tygee Ridge, approx. 3.1-mi. W of Auburn.
- ★ **Basin**—K22CW, Lee E. Hollingsworth.
Technical facilities: 100-w TPO, 0.929-kw ERP, 33-ft. above ground, 4816-ft. above

- sea level, lat. 44° 26' 52", long. 107° 58' 09".
Transmitter: 5.7-mi. NNE of Basin.
- ★ **Border**—K19BW, Anne A. Nordby.
Technical facilities: 100-w TPO, 0.540-kw ERP, 141-ft. above ground, 8419-ft. above sea level, lat. 42° 15' 57", long. 111° 00' 01".
Transmitter: Sublette Mountain, approx. 3-mi. ESE of Raymond.
- Casper**—K13UC, Manna Media Corp.
Phone: 307-265-4453.
Studio: 120 W. First St., Casper, WY 82601.
Technical facilities: 0.03-kw ERP, 20-ft. above ground, 5225-ft. above sea level, lat. 42° 50' 05.00", long. 106° 17' 44.00".
Transmitter: 2323 E. 15th St.
Equipment: Television Technology transmitter; Bogner antenna.
Began Operation: January 29, 1986.
Planned locally originated programming: Religious.
Satellite programming: Trinity Bcstg. Network.
Advertising: No.
Represented (legal): Fisher, Wayland, Cooper & Leader.
Personnel: Stephen H. Broomell, chief engineer; John S. Runge, business manager.
- ★ **Casper**—K26BM, U. of Wyoming.
Technical facilities: 1000-w TPO, 12.3-kw ERP, 131-ft. above ground, 5248-ft. above sea level, lat. 42° 51' 03", long. 106° 20' 13".
Transmitter: Rancho Rd., approx. 0.019-mi. N of Burlington Northern Railroad tracks.
- Casper**—K48CM, Linda Day Spain. Phone: 307-235-6504.
Studio: 1251 S. Forest Dr., Casper, WY 82609.
Technical facilities: 100-w TPO, 0.570-kw ERP, 99-ft. above ground, 8356-ft. above sea level, lat. 42° 44' 26", long. 106° 21' 34".
Transmitter: Micro Rd., Casper Mountain, Casper.
Equipment: Television Technology transmitter; Scala antenna.
Satellite earth station: ChannelMaster, 3-meter.
Advertising: Yes. Rates: \$5.00/30 Sec.; \$8.00/Min.; \$20.00/Hour.
- ★ **Cheyenne**—K03GS, Russell Communications.
Technical facilities: 10-w TPO, 0.029-kw ERP, 145-ft. above ground, 6444-ft. above sea level, lat. 41° 07' 17", long. 104° 50' 22".
Transmitter: 1370 Southwest Dr.
- Cheyenne**—K11RP, Russell Communications.
Technical facilities: 10-w TPO, 0.026-kw ERP, 200-ft. above ground, 6442-ft. above sea level, lat. 41° 07' 17", long. 104° 50' 22".
Transmitter: 1370 Southwest Dr., Cheyenne.
- Cheyenne**—K49AY, Echonet Corp. Phone: 303-526-1039.
Studio: 912 Central Ave., Cheyenne, WY.
Technical facilities: 1000-w TPO, 9.700-kw ERP, 116-ft. above ground, 6174-ft. above sea level, lat. 41° 08' 04", long. 104° 49' 02".
Transmitter: 18th & Carey, Cheyenne.
Equipment: Television Technology transmitter; Bogner antenna.
Satellite earth station: Echostar; Echostar receivers.
Began Operation: May 1, 1986.
- Advertising: Yes. Rates: \$15.00/30 Sec.; \$25.00/Min.; \$100.00/Hour.
Note: Operating as a translator; primary station KUBD, Denver, CO.
- ★ **Cody**—K25BQ, Women's LPTV Network.
Technical facilities: 18.1-kw ERP, lat. 44° 29' 43", long. 109° 29' 43".
Transmitter: 4-mi. SW of Cody.
- ★ **Cody**—K27CN, Russell Communications.
Technical facilities: 1000-w TPO, 18.1-kw ERP, 59-ft. above ground, 5259-ft. above sea level, lat. 44° 29' 43", long. 109° 29' 43".
Transmitter: 4-mi. SW of Cody.
- ★ **Cokeville**—K16BH, Anne A. Nordby.
Technical facilities: 100-w TPO, 1.410-kw ERP, 59-ft. above ground, 8199-ft. above sea level, lat. 41° 59' 33", long. 110° 50' 26".
Transmitter: Rock Creek Ridge, approx. 9-mi. SE of Cokeville.
- Douglas**—K07RO, Sky-Window TV Inc.
Technical facilities: 10-w TPO, 0.025-kw ERP, 30-ft. above ground, 5010-ft. above sea level, lat. 42° 45' 52", long. 105° 25' 03".
Transmitter: 0.25-mi. N of I-25 & State 91 interchange, Douglas.
Equipment: Television Technology transmitter; Scala antenna.
Represented (engineering): John L. Holecck.
Represented (legal): James F. Hand.
- Dubois**—K25AU, Central Wyoming College. Phone: 307-856-9291.
Studio: 2660 Peck Ave., Riverton, WY 82501.
Technical facilities: 0.310-kw ERP, lat. 43° 29' 58", long. 109° 41' 16".
Transmitter: Windy Ridge.
Equipment: Television Technology transmitter; Scala antenna.
Locally originated programming: Children's programming; documentaries; ethnic; educational; college courses; health; foreign language programming; magazines; music; public affairs; specials; hunting & fishing show; talk shows; weather.
Satellite programming: PBS.
- ★ **Dubois**—K29BU, Mountain TV Network Inc.
Technical facilities: 100-w TPO, 1.350-kw ERP, 95-ft. above ground, 8484-ft. above sea level, lat. 43° 26' 01", long. 109° 31' 20".
Transmitter: 8.5-mi. SE of Dubois.
- Gillette**—K16AE, KOUS-TV Inc. Phone: 406-665-3320.
Technical facilities: 100-w TPO, 1.265-kw ERP, 125-ft. above ground, 5263-ft. above sea level, lat. 44° 12' 33", long. 105° 28' 05".
Transmitter: Antelope Butte, 5.8-mi. SSE of Gillette.
Equipment: Acrodyne transmitter; Scala antenna.
Locally originated programming: Character generated news.
Satellite programming: CNN.
Note: Operating as a translator; primary station KGWC-TV, Casper, WY.
- Gillette**—K22AD, Summit Communications Inc. Phone: 307-686-6070.
Studio: 2814 Dogwood, Gillette, WY 82716.
Technical facilities: 100-w TPO, 1.041-kw ERP, 40-ft. above ground, 4680-ft. above sea level, lat. 44° 14' 53", long. 105° 29' 40".
Transmitter: 1-mi. S of Gillette.
- Equipment: Emcee transmitter; Bogner antenna.
Began Operation: March 1, 1983.
Satellite programming: SelecTV.
Personnel: James Dorsett, station manager.
- ★ **Gillette**—K24BJ, Russell Communications.
Technical facilities: 179-kw ERP, lat. 44° 17' 20", long. 105° 29' 25".
- ★ **Green River**—K25BY, Telecrafter Corp.
Technical facilities: 100-w TPO, 0.7-kw ERP, 99-ft. above ground, 7740-ft. above sea level, lat. 41° 29' 51", long. 109° 20' 37".
Transmitter: Wilkins Peak, 6-mi. ESE of Green River.
- ★ **Green River/Rock Springs**—K35CN, Holcomb Bcstg.
Technical facilities: 1000-w TPO, 25.1-kw ERP, 92-ft. above ground, 7736-ft. above sea level, lat. 41° 29' 50", long. 109° 20' 36".
Transmitter: Wilkins Peak, 6.8-mi. SE of Green River.
- ★ **Green River/Rock Springs**—K53CW, Ambassador Media Corp.
Technical facilities: 1000-w TPO, 14.6-kw ERP, 56-ft. above ground, 7694-ft. above sea level, lat. 41° 29' 51", long. 109° 20' 37".
Transmitter: On Wilkins Peak, 6-mi. ESE of Green River.
- ★ **Jackson**—K29BV, Mountain TV Network Inc.
Technical facilities: 100-w TPO, 1.350-kw ERP, 95-ft. above ground, 8297-ft. above sea level, lat. 43° 29' 35", long. 110° 44' 20".
Transmitter: 1.5-mi. E of Jackson.
- Jackson**—K48BM, Ambassador Media Corp.
Technical facilities: 1000-w TPO, 1.210-kw ERP, 45-ft. above ground, 7869-ft. above sea level, lat. 43° 27' 42", long. 110° 45' 09".
Transmitter: Atop Snow King Mountain, approx. 1.3-mi. S of Jackson.
Began Operation: December 31, 1986.
- ★ **Jackson & rural Teton County**—K38BX, Mountain TV Network Inc.
Technical facilities: 100-w TPO, 1.4-kw ERP, 95-ft. above ground, 8297-ft. above sea level, lat. 43° 29' 35", long. 110° 44' 20".
Transmitter: 1.5-mi. E of Jackson.
- ★ **Kemmerer**—K03GU, Anne A. Nordby.
Technical facilities: 9.60-w TPO, 0.120-kw ERP, 95-ft. above ground, 7933-ft. above sea level, lat. 41° 47' 22", long. 110° 30' 29".
Transmitter: Oyster Ridge, approx. 1.5-mi. E of Kemmerer.
- ★ **Kemmerer**—K26CA, Mountain TV Network Inc.
Technical facilities: 100-w TPO, 0.9-kw ERP, 95-ft. above ground, 7897-ft. above sea level, lat. 41° 47' 22", long. 110° 30' 29".
Transmitter: 1.5-mi. E of Kemmerer.
- ★ **Powell**—K18CN, Lee E. Hollingsworth.
Technical facilities: 100-w TPO, 0.960-kw ERP, 20-ft. above ground, 6568-ft. above sea level, lat. 44° 35' 14", long. 108° 51' 08".
Transmitter: McCullough Peak, 12.4-mi. SSW of Powell.
- ★ **Rawlins**—K07TE, Russell Communications.
Technical facilities: 0.137-kw ERP, 7235-ft. above ground, lat. 41° 46' 15", long. 107° 14' 17".
Transmitter: Rawlins Hill on the S side of Rawlins.
- ★ **Rawlins**—K29BC, Russell Communications.
Technical facilities: 1000-w TPO, 11.056-kw ERP, 38-ft. above ground, 7908-ft. above sea level, lat. 41° 40' 46", long. 107° 14' 11".
Transmitter: Choke Cherry Knob, 7.1-mi. SE of Rawlins.
- ★ **Rawlins/Carbon**—K23CB, Generic Television.
Technical facilities: 1000-w TPO, 18.4-kw ERP, 39-ft. above ground, 8087-ft. above sea level, lat. 41° 40' 46", long. 107° 14' 11".
Transmitter: 7-mi. SE of Rawlins.
- ★ **Rawlins/Carbon**—K38CC, Mountain TV Network Inc.
Technical facilities: 100-w TPO, 0.934-kw ERP, 95-ft. above ground, 7897-ft. above sea level, lat. 41° 48' 15", long. 107° 16' 04".
Transmitter: 1-mi. NW of Rawlins.
- Riverton**—K08GO, Riverton Fremont TV Club Inc.
Technical facilities: 1.00-w TPO, 0.441-kw ERP, 46-ft. above ground, 5256-ft. above sea level, lat. 43° 02' 22", long. 108° 26' 15".
Transmitter: Approx. 3-mi. W of Riverton.
- Rock Springs**—K22BK, Central Wyoming College.
Technical facilities: 1000-w TPO, 9.120-kw ERP, 58-ft. above ground, 7532-ft. above sea level, lat. 41° 29' 50", long. 109° 20' 36".
Transmitter: Wilkins Peak, approx. 7-mi. ESE of Green River.
Equipment: Emcee transmitter; Scala antenna.
Planned satellite programming: PBS.
Represented (legal): Fletcher, Heald & Hildreth.
Personnel: Gregory Ray, general manager; Roger Hicks, chief engineer
Note: Operating as a translator; primary station KCWC-TV, Lander-Riverton, WY.
- Sheridan**—K09UO, Russell Communications.
Technical facilities: 0.120-kw ERP, lat. 44° 47' 54", long. 106° 55' 51".
Began Operation: December 31, 1987.
- ★ **Sheridan**—K21BW, Telecrafter Corp.
Technical facilities: 100-w TPO, 0.616-kw ERP, 43-ft. above ground, 7645-ft. above sea level, lat. 44° 37' 30", long. 107° 06' 49".
Transmitter: Basin Rock electronic site, 14-mi. SSW of Sheridan.
- ★ **Sheridan**—K26BE, Central Wyoming College. Phone: 307-674-6446.
Studio: Sheridan College, Sheridan, WY.
Technical facilities: 1000-w TPO, 12.1-kw ERP, 112-ft. above ground, 6480-ft. above sea level, lat. 44° 36' 07", long. 106° 55' 54".
Transmitter: 2.5-mi. NW of Storey.
Equipment: Television Technology transmitter; Scala antenna.
Planned satellite programming: PBS.
Represented (legal): Fletcher, Heald & Hildreth.

Low Power TV Stations—Wyoming

Personnel: Gregory Ray, general manager; Roger Hicks, chief engineer.

Note: Operating as a translator; primary station KCWC-TV, Lander-Riverton, WY.

Shoshoni, Thermopolis & rural area—K40AQ, Riverton Fremont TV Club Inc. Phone: 307-856-3322.

Technical facilities: 100-w TPO, 1.188-kw ERP, 28-ft. above ground, 7248-ft. above sea level, lat. 43° 27' 00", long. 108° 14' 00".

Transmitter: Boysen Peak, approx. 7-mi. NW of Shoshoni.

Represented (legal): Fager & Singer.

Personnel: Bill Willman, president.

Note: Operating as a translator; primary station KGWL-TV, Lander-Riverton, WY.

★ **Shoshoni/West Riverton**—K44AW, Riverton Fremont TV Club Inc.

Technical facilities: 100-w TPO, 1.180-kw ERP, 20-ft. above ground, 7238-ft. above sea level, lat. 43° 27' 00", long. 108° 14' 00".

Transmitter: Boysen Peak, approx. 7-mi. NW of Shoshoni.

★ **Teton Village**—K26CM, William L. Armstrong III.

Technical facilities: 100-w TPO, 1.310-kw ERP, 39-ft. above ground, 10,446-ft. above sea level, lat. 43° 35' 50", long. 110° 52' 13".

Transmitter: Approx. 2-mi. W of Teton Village, on Rendezvous Mountain.

★ **Thermopolis**—K19CD, Lee E. Hollingsworth.

Technical facilities: 100-w TPO, 0.960-kw ERP, 20-ft. above ground, 5105-ft. above sea level, lat. 43° 39' 07", long. 108° 15' 07".

Transmitter: 1.9-mi. W of Thermopolis.

★ **Torrington**—K35CI, Western Publishing Co.

Technical facilities: 100-w TPO, 0.822-kw ERP, 144-ft. above ground, 4245-ft. above sea level, lat. 42° 02' 10", long. 104° 10' 50".

Transmitter: On lot 0.99-mi. S of city off highway.

★ **Wheatland**—K52CX, Mountain TV Network Inc.

Technical facilities: 100-w TPO, 1-kw ERP, 95-ft. above ground, 5194-ft. above sea level, lat. 42° 04' 45", long. 104° 45' 21".

Transmitter: 9.4-mi. ENE of Wheatland.

★ **Worland**—K08KZ, Lee E. Hollingsworth.

Technical facilities: 10-w TPO, 0.090-kw ERP, 33-ft. above ground, 4701-ft. above sea level, lat. 44° 02' 58", long. 107° 50' 43".

Transmitter: 1.5-mi. N of U.S. 16, 12.1-mi. ENE of Worland.

★ **Worland**—K15CF, Lee H. Hollingsworth.

Technical facilities: 100-w TPO, 0.791-kw ERP, 105-ft. above ground, 4193-ft. above sea level, lat. 44° 01' 42", long. 107° 58' 20".

Transmitter: 1059 W. River Rd.

PUERTO RICO

Aguada—W63BF, Asociacion Evangelica Cristo Viene Inc.

Technical facilities: 1000-w TPO, 8.64-kw ERP, 85-ft. above ground, 433-ft. above sea level, lat. 18° 19' 31", long. 67° 10' 13".

Requests modification of CP for change to 35.6-kw ERP, 1132-ft. above sea level. BPTTL-890310T5.

Transmitter: 2-mi. S of La Mina, 1-mi. NE of Cerro Santa Gallo, Aguada.

Arecibo—W28AH, Angel F. Ginorio, Antonio Lopez.

Technical facilities: 1000-w TPO, 14.491-kw ERP, 100-ft. above ground, 170-ft. above sea level, lat. 18° 28' 22", long. 66° 43' 49".

Transmitter: Within city limits.

Bayamon—W21AR, Juan Carlos Majos Barreto.

Technical facilities: 100-w TPO, 0.864-kw ERP, 72-ft. above ground, 499-ft. above

sea level, lat. 18° 17' 42", long. 66° 09' 56".

Requests modification of CP for change to 8.640-kw ERP. BMTTL-890310S3.

Transmitter: Ruta 812 intersection, Los Pomos Barrio, Guaraguas Arriba.

★ **Isabel Segunda**—W28BA, Arzuaga & Martinez Assoc.

Technical facilities: 500-w TPO, 3.93-kw ERP, 151-ft. above ground, 276-ft. above sea level, lat. 18° 09' 29", long. 65° 26' 14".

Transmitter: Barrio Bravos de Boston Caretera Principal Isabel Segunda.

Mayaguez—W08BM, Telecinco Inc. Phone: 809-832-1150.

Technical facilities: 1.00-w TPO, 0.017-kw ERP, 155-ft. above ground, 145-ft. above sea level, lat. 18° 12' 28", long. 67° 08' 47".

Transmitter: 165 Mendez Vigo St., Mayaguez.

Equipment: Emcee transmitter; Taco antenna.

★ **Mayaguez**—W65BQ, Sevenoaks Co.

Technical facilities: 1000-w TPO, 28.5-kw ERP, 62-ft. above ground, 637-ft. above sea level, lat. 18° 11' 41", long. 67° 07' 39".

Transmitter: 1.3-mi. SE of center of Mayaguez.

★ **Quebradillas**—W66BM, Arzuaga Bcstg. Group.

Technical facilities: 100-w TPO, 0.950-kw ERP, 115-ft. above ground, 459-ft. above sea level, lat. 18° 29' 16", long. 66° 56' 37".

Transmitter: Quebradillas.

San German—W50AV, Aracelis Ortiz.

Technical facilities: 10-w TPO, 0.026-kw ERP, 26-ft. above ground, 486-ft. above sea level, lat. 18° 04' 56", long. 67° 02' 43".

Requests modification of CP for change to Ch. 66. BMTTL-891129JD.

Transmitter: 0.01-mi. from Rd. 320, San German.

★ **San Juan**—W43AW, Arzuaga & Martinez Assoc. Phone: 809-895-4198.

Technical facilities: 1000-w TPO, 10.4-kw ERP, 190-ft. above ground, 387-ft. above sea level, lat. 18° 21' 59", long. 66° 09' 00".

Requests modification of CP for change to 100-w TPO, 0.300-kw ERP, 66-ft. above ground, 1804-ft. above sea level, lat. 18° 17' 43", long. 66° 09' 55". Transmitter: to Cerro Awilda Peak, 2-mi. W, SW intersection of Hwy. 174 & Insular Rte. 833. BMTTL-900815IH.

Transmitter: Rd. 831, 1.1-mi. Barrio of Minillas Bayamon.

San Juan—W46AZ, Eastern Satellite Services Inc.

Technical facilities: 100-w TPO, 1.21-kw ERP, 66-ft. above ground, 76-ft. above sea level, lat. 18° 26' 55", long. 66° 03' 55".

Transmitter: Plaza Las Americas Ave., Roosevelt Hato Rey.

Yauco—W54AQ, Miguel Rodriguez.

Technical facilities: 200-w TPO, 1.29-kw ERP, 102-ft. above ground, 2995-ft. above sea level, lat. 18° 08' 59", long. 66° 58' 59".

Transmitter: Maricao Electronics site.

VIRGIN ISLANDS

★ **Christiansted**—W23AD, Kelly Guglielmi.

Technical facilities: 100-w TPO, 0.740-kw ERP, 59-ft. above ground, 521-ft. above sea level, lat. 17° 44' 53", long. 64° 43' 40".

Transmitter: Little Princess Hill Rd., Christiansted.

★ **Coral Bay**—W29AU, Bcstg. System Inc.

Technical facilities: 1000-w TPO, 56.9-kw ERP, 102-ft. above ground, 1378-ft. above sea level, lat. 18° 20' 59", long. 64° 44' 23".

Transmitter: Bordeaux Mountain, Virgin Islands.

Ownership of Low Power Television Stations

Includes licensees and permittees. Lottery grantees not included.

ABACUS BCSTG.

Suite 101
1801 Columbia Rd. NW
Washington, DC 20009-2001
Phone: 202-462-3680

Ownership: Benjamin Perez, pres., 100%.

LPTV Stations (9):

Ohio: W40AM, Masury; W24BC, Steubenville.
Pennsylvania: W43AX, Butler; W25BK,
Freedom; W28AW, Greensburg; W64BL,
Kittanning; W64BI, New Castle; W69CC,
Pittsburgh; W20AN, Washington.

ABC MINORITY INVESTMENTS INC.

520 Folsom St.
Little Rock, AR 72202

LPTV Stations (1):

Arkansas: K18DA, Hot Springs.

ABESCON TELECOM CO.

23642 Calabasas Rd.
Calabasas, CA 91302-1592
Phone: 818-884-3818

Ownership: Lawrence Rogow & Gary Spire,
principals. See also Coastline Communica-
tions, Channel 29 Assoc. & Ponyland Bcstg.

LPTV Stations (1):

Alabama: W46AL, Dothan.

ABILENE CHRISTIAN UNIVERSITY

1600 Campus Court
Abilene, TX 79669

LPTV Stations (1):

Texas: K07UF, Abilene.

ABUNDANT LIFE COMMUNICATIONS INC.

640 Garnet
Ames, IA 50010

LPTV Stations (1):

Iowa: K39BY, Des Moines.

A. B. W. COMMUNICATIONS

1150 Harbor Blvd.
Port Charles, FL 33952

Officer:

Daniel P. Kolenda Sr., pres.

Ownership: Daniel P. Kolenda Sr., 50%;
Catherine B. Kolenda, 50%.

LPTV Stations (2):

Florida: W15AT, Port Charlotte; W17AU, Port
Charlotte.

ACADEMY OF APPLIED SCIENCES INC.

795 Elm St.
Manchester, NH 03101.

LPTV Stations (1):

New Hampshire: W47AN, Manchester.

JUDITH ANN ACEVEDO

2313 E. Bowie
Harlingen, TX 78550

LPTV Stations (1):

Texas: K12NU, Fairfurras.

CORRINE GALT ACOSTA

6200 Valeria
El Paso, TX 79912
Phone: 915-584-8304

Represented (legal): Stuart B. Mitchell.

LPTV Stations (1):

New Mexico: K53BM, Alamogordo.

ACTS BCSTG. CO. OF CHESAPEAKE INC.

908 Centerville Turnpike S
Chesapeake, VA 23322

LPTV Stations (2):

Virginia: W40AH, Chesapeake; W21AQ,
Hampton.

ACTS INC.

4520 Parkbreeze Court
Orlando, FL 32808
Phone: 407-297-0155

Officers:

Claud Bowers, pres.

P. B. Howell Jr., v.p.

Clairece Kibler, gen. sales mgr.

Linda Jarrell, programming dir.

Gary Hawkins, engineering dir.

Steve Beik, dir.

John Jones, dir.

Freeda Bowers, secy.-treas.

Ownership: Non-profit organization.

Represented (legal): Baraff, Koerner, Olender
& Hochberg, P.C.

TV Stations (1):

Florida: WACX, Leesburg-Orlando.

LPTV Stations (3):

Florida: W17AB, Tallahassee.
Mississippi: W46BN, Jackson.
Texas: K30DJ, Wichita Falls.

ACTS OF GATESVILLE

1506 W. Main
Gatesville, TX 76528

LPTV Stations (1):

Texas: K48CR, Gatesville.

ACTS OF MARION INC.

2172 Chapel Pike
Marion, IN 46952

LPTV Stations (1):

Indiana: W25BN, Marion.

AER PRODUCTIONS

5501 Soledad Canyon
Acton, CA 93510

LPTV Stations (1):

Montana: K16CF, Bozeman.

AFFILIATED COMMUNICATIONS CORP.

333 Jericho Turnpike
Jericho, NY 11753
Phone: 516-822-5350

LPTV Stations (1):

New Jersey: W28AB, North Bergen County.

AFL GROUP 2

Wisconsin Circle, No. 700
Chevy Chase, MD 20815

LPTV Stations (1):

Virginia: W14BN, Midlothian.

AGK COMMUNICATIONS ASSOC.

Box 95
Syracuse, NY 13250

LPTV Stations (2):

New York: W54AL, Fayetteville; W51BA,
Syracuse.

ALAMEDA TELEVISION

1128 Morton St.
Alameda, CA 94502

LPTV Stations (1):

California: K22DA, San Luis Obispo.

ALASKA BROADCAST TELEVISION INC.

6350 West Freeway Dr.
Fort Worth, TX 76150
Phone: 817-737-4011

Officers:

Jimmie Allen, pres.

Daniel Rivera, v.p.

Ownership: Grace Mitchell; Bennie McFather;
Jerry Prevo.

LPTV Stations (1):

Alaska: K20AG, Anchorage.

STATE OF ALASKA

Division of Communications
5900 E. Tudor Rd.
Anchorage, AK 99507
Phone: 907-269-5744

Ownership: State government.

LPTV Stations (249):

Alaska: K09UD, Akhiok; K10MV, Akiak;
K09RH, Akutan; K08KD, Alakanuk; K13RP,
Aleknagik; K09QL, Allakaket/Alatna; K11QI,
Ambler; K09RS, Anaktuvuk Pass; K09QF,
Angoon; K02KY, Aniak; K07RE, Amvik;
K09RV, Arctic Village; K09RX, Atka; K04NH
& K09TZ, Atkasuk; K04KS, Barrow; K09QQ,
Beaver; K15AV & K21AQ, Bethel; K09TE,
Bettles; K09TD, Birch Creek; K09RI,
Buckland; K09SI, Cantwell; K13SD, Cape
Pole; K09QG, Chalkyitsik; K02LO, Chefornak;
K13VV, Chenega; K02KX, Chevak;
K10MT, Chickaloon; K07RY, Chignik;
K09SO, Chignik Lagoon; K02MR, Chignik
Lake; K07QZ, Chistochina; K13SB, Chitina;
K03FY & K06LG, Chuathbaluk; K13SI, Circle;
K03GO, K06LP & K07SM, Circle Hot
Springs; K02MS & K12NL, Clarks Point;
K09TV, Coffman Cove; K13UU, Cold Bay;
K08KO, Cooper Landing; K12MO, Copper
Center; K15AK, Cordova; K09UK, Council;
K07RZ, Crooked Creek; K09RN, Deering;
K04KL & K17AF, Delta Junction; K02GU,
K04KM & K10LD, Dillingham; K13UX,
Dioemed; K13RM, Dot Lake; K09RF, Eagle
Village; K09TN & K11SD, Eek; K04KR,
Egegik; K09TA, Eight Fathoms Bight;
K11QW, Ekwo; K09TK, Elfin Cove; K09QS,
Elim; K05IH, Emmonak; K03GI, English
Bay; K11RI, Ernestine; K15AK, Fairbanks;
K09RP, False Pass; K07RC, Fort Yukon;
K09TP, Freshwater Bay; K11RG, Gakona;
K04LZ, Galena; K09QR, Gambell; K10MB,
Girdwood; K13UB, Glennallen/Cooper Land-
ing; K07QX, Golovin; K04KT, Goodnews
Bay; K04NC, Gravian & Pennock Islands;
K11QH, Grayling; K02LW, Gustavus; K07RF,
Haines; K12NW, Halibut Cove; K58BI, Healy;
K09TB, Hobart Bay; K08KP & K12NT,
Hollis; K07RJ, Holy Cross; K11RK,
Homer/Seldovia; K07QV, Hoonah; K04MC,
Hooper Bay; K09RY, Hughes; K09QD,
Huslia; K09QI, Hydrburg; K02MJ, Hyder;
K09SP, Igiugig; K04KO, Iliamna; K09SN,
Ivanof Bay; K09QP, Kake; K09QY, Kaktovik;
K09TR, Kalskag; K09TX, Kaltag; K09QK,
Karluk; K09SM, Kasaan; K09UE, Kasigluk;
K23AF, Kenai/Soldotna/Sterling; K21AH,
Ketchikan; K09RW, Kiana; K09QW, King
Cove; K04KN & K08KS, King Salmon;
K04LM, Kipnuk; K09QZ, Kivalina; K07TI,
Klawock; K04KO, Klukwan; K02KZ, Kobuk;
K13UY, Kodiak; K07QW, Koliganek; K09RG,
Kongiganak; K09SL, Kotlik; K13UE,
Kotzebue; K02MB, Koyuk; K03FZ, Koyukuk;
K09UJ, Kwethluk; K11SC & K13UK, Kwigill-
ingok; K07SK, Labouchere Bay; K11RJ,
Lake Louise/Eureka/Nelchina; K09QE,
Larsen Bay; K07TT, Levelock; K11RW, Lime
Village; K05IR & K10MU, Long Island;
K07RX, Manley Hot Springs; K09TO,
Manokotak; K02KV, Marshall; K09QC,
McGrath; K03GK, McKinley Park; K04MD,
Mekoryuk; K09QJ, Mentasta Lake; K07SL,
Metlakatla; K09TI, Meyers Chuck; K05IK &
K09SZ, Minchumina; K13TK, Minto; K15AP,
Moose Pass; K13UM, Mosquito Lake;
K13TJ, Mountain Village; K13TZ, Naknek;
K10MR, Napakiak; K02MZ & K07SJ,
Napaskiak; K09TJ, Naukati Bay; K09QM,
Nelson Lagoon; K55DE, Nenana; K09QV,
New Stuyahok; K02LN, Newtok; K13QU,
Nightmute; K04MB, Nikolai; K09RK,
Nikolski; K39AA, Ninilchik; K07RI, Noatak;
K13UG, Nome; K09RQ, Nondalton; K09RU,
Noorvik; K04KP, Northway; K09RT, Nuiqsut;
K02KW, Nulato; K13RN, Old Harbor; K07QY,
Ouzinkie; K11QV, Paxson; K13SV, Pedro
Bay; K09RM, Pelican; K04MA, Perryville;
K21CK, Petersburg; K02LI, Pilot Point;
K15AU, Pilot Station; K02LV, Pitka's Point;
K09SY, Point Baker; K09QN, Point Hope;
K09UC, Port Lay; K09TL, Port Alice;
K07SH, Port Alsworth; K09OB & K13SC,
Port Graham; K13SA, Port Heiden; K07RG,
Port Lions; K07SO, Port Moller; K11QX, Port
Protection; K07TU, Portage Creek; K09SX,
Quinhagak; K09RD, Rampart; K02LA, Red
Devil; K09TC, Rowan Bay; K04KU, Ruby;
K09SH, Russian Mission; K09RA, Sand
Point; K07RD, Savoonga; K02LS, Scammon
Bay; K09RL, Selawik; K55DD, Seward;
K04KY, Shageluk; K07QU, Shaktoolik;
K12NO, Sheep Mountain; K11QR, Sheldon
Point; K09RZ, Shishmaref; K07RA,
Shungnak; K03GJ, Sitka; K11QE, Skagway;
K04KX & K13SM, Siana; K07SX, Sleetmute;
K09RE, St. George; K13SX, St. Mary's;
K09QX, St. Michaels; K09RB, St. Paul;
K09RR, Stebbins; K09SV, Steven's Village;
K13SE, Stony River; K04LN, Takotna;
K07RB, Tanana; K09SW, Tanunak; K13SJ,
Tatitlek; K13RO, Telida; K09RO, Teller;
K07RH, Tenakee Springs; K11QU, Tetlin;
K07SN, Thorne Bay; K09QU, Togiak;
K13RR, Tok/Tanacross/Tetlin; K11QG,
Toksook Bay; K24AG, Trapper
Creek/Talkeetna; K08ID, Tuluskak; K09TF,
Tuntutuliak; K09QH, Tyonek; K09RC,
Unalakleet; K04KV, Unalaska; K15AI,
Valdez; K09TW, Venetie; K09QO, Wain-
wright; K02LT, Wales; K07SI, Whales Pass;
K11QT, White Mountain; K09UB, Whittier;
K09TG, Wiseman; K02ME, Womens Bay;
K21AF, Wrangell; K09UA, Yakutat.

ALEGRIA BCSTG. CORP.

2nd Floor
385 Eighth St.
San Francisco, CA 94103

LPTV Stations (10):

California: K35BI, Caspar; K56DD, Eureka;
K32CV, K61EI & K69FE, San Luis Obispo.

LPTV Ownership

Hawaii: K53CL, Hilo; K23CT, K25CZ, K27DK & K35DB, Kailua.

ALLIANCE PUBLISHING CO. INC.

Box G
114 E. 4th
Alliance, NE 69301
Phone: 308-762-3060

Ownership: The Seaton Group, 100%. The Seaton Group publishes daily & weekly newspapers in Kansas, Nebraska, South Dakota & Wyoming.

LPTV Stations (1):
Nebraska: K35CJ, Alliance.

Newspapers:
Nebraska: The Alliance Times-Herald.

ALLONAS COMMUNICATIONS INC.

Box 839
3323 Parcher Rd.
Bucyrus, OH 44820
Phone: 419-562-3830
Fax: 419-562-2595

Officers:
William E. Allonas III, pres. & chief exec. officer

Charlie Earl, chief operating officer
James Pry, chief financial officer
Kevin J. Pifher, station mgr.
Bill Allonas, marketing dir.
Kevin J. Pifher, programming dir.
Rick Cruz, engineering dir.

Branch Offices:
1820 E. Mansfield Rd.
Bucyrus, OH 44820
Phone: 419-562-3830

Ownership: Carol E. Allonas, gen. partner, 37.5%; William E. Allonas III, gen. partner, 37.5%; James W. Pry II, gen. partner, 25%.

Represented (legal): James W. Pry II.

LPTV Stations (2):
Ohio: W22AE & W54AF, Bucyrus.

DAVID J. ALTERI

214 Colorado St.
Watertown, KY 13601

LPTV Stations (1):
New York: W34AR, Potsdam & Canton.

ALTES ELLPEE INC.

204 Walnut St.
Shepherdsville, KY 40165

Officers:
Ann Newton, sales
John W. Smith Sr., engineering

Represented (legal): Gene R. Osselmeier.

LPTV Stations (1):
Kentucky: W66BC, Shepherdsville.

AMBASSADOR MEDIA CORP.

7600 Potomac Falls Rd.
McLean, VA 22102

Ownership: William L. Armstrong, pres., 45%; Brian P. Hogan, v.p., 10%; Ellen M. Armstrong, 45%. See also separate listings for the Armstrongs.

Represented (legal): Hopkins & Sutter.

TV Stations (1):
Idaho: KPVI, Pocatello-Blackfoot-Idaho Falls.

LPTV Stations (5):
Idaho: K19AV, Montpelier; K22BI, Rigby; K33AI, Twin Falls.
Wyoming: K53CW, Green River/Rock Springs; K48BM, Jackson.

Radio Stations:
Colorado: Armstrongs have interest in KEZW(AM), Aurora.

Other Holdings:
Broadcast Holdings: Armstrongs have 50% each of KKVI(TV), Twin Falls, ID & permit-tee of KJVI, Ch. 2, Jackson, WY.

AMERICAN BROADCASTING SYSTEMS INC.

Box 99
Searcy, AR 72143

Officers:
Cecil Fuller, pres.
William E. Swain, v.p.
John Kenney, v.p.
Maryann Edge, secy.

Ownership: Diana K. Hall, 100%.

LPTV Stations (1):
Oklahoma: K18AM, Ponca City.

AMERICAN CHRISTIAN TELEVISION SYSTEMS INC.

6350 West Freeway Dr.
Fort Worth, TX 76150
Phone: 817-737-4011

Officers:
Jimmie R. Allen, pres.
Richard McCartney, v.p. & chief operating officer

Bob Taylor, sales
Mike Mooney, engineering

Ownership: Southern Baptist Convention.

Represented (legal): May & Dunne.

LPTV Stations (12):
Arizona: K34BM, Tucson.
Arkansas: K49CG, Little Rock.
Florida: W52AJ, Tallahassee.
Georgia: W36AN, Albany; W42AQ, Augusta.
Louisiana: K22CQ, Monroe.
Michigan: W48AX, Grand Rapids.
New York: W29AL, Albany.
Tennessee: W22AP, Jackson.
Texas: K22BG, Lubbock; K64DN, Victoria.
Virginia: W46BB, Richmond.

AMERICAN INDIAN TV & RADIO NETWORK

2606 S. Sheridan Rd.
Tulsa, OK 74129

LPTV Stations (1):
Oklahoma: K19CJ, Muskogee.

AMERICAN LO-POWER TV NETWORK INC.

Box 352
Westford, MA 01886

LPTV Stations (8):
Florida: W66AU, St. Petersburg.
Iowa: K69FY, Burlington.
Louisiana: K65EB, Morgan City.
Montana: K20CQ, Bozeman.
New Mexico: K24CN, Clovis; K47CF, Hobbs.
Texas: K28CV, Brownwood.
Washington: K18BY, Aberdeen.

AMERICAN TELEVISION NETWORK INC.

1155 21st St. NW
Suite 400
Washington, DC 20036
Phone: 202-785-2143

Officer:
Edward L. Weidenfeld, pres.

LPTV Stations (9):
Arizona: K10NI, Lake Havasu; K52DA, Yuma.
California: K21CQ, Brawley & Imperial; K33BX, Grass Valley; K19BN, San Diego.
Indiana: W04BV, Evansville.
Massachusetts: W41AM, Hyannis.
Texas: K38DB, Bryan.
Wisconsin: K63DS, Madison.

AMERICAN TRANSLATOR DEVELOPMENT INC.

Box 4179
Boulder, CO 80306

LPTV Stations (2):
Hawaii: K18CI, Kailua Kona.
Washington: K52DK, Pullman.

AMERICAN TV NETWORK INC.

1155 21st St. NW
Suite 400
Washington, DC 20036
Phone: 202-785-2143

LPTV Stations (11):
Arizona: K53DJ, Casa Grande; K48CD, Flagstaff; K62DK, Phoenix; K39BV, K41CE & K43CA, Quartzsite.
California: K69FO, Blythe; K38AT, Twentynine Palms; K26BH, Yucca Valley.
Florida: W11BQ, Daytona Beach.
Idaho: K41CO, Moscow.

AMOS COMMUNICATIONS INC.

911 Vandemark Rd.
Sidney, OH 45367

LPTV Stations (1):
New York: W32AS, Poughkeepsie.

BRIAN KEITH ANOERSON

8870 W. Airport Dr.
West Paducah, KY 42053

LPTV Stations (1):
Kentucky: W10BY, Paducah.

A & F MECHANICAL INC.

156 2nd Ave., SE
Garrison, ND 58540

LPTV Stations(1):
North Dakota: K21CZ, Garrison.

NEAL L. ANDREWS JR.

300 N. 21st St.
Birmingham, AL 35203

LPTV Stations (1):
Nevada: K46CV, Las Vegas.

EDWARD F. ANGLIN

Box 157-A
Rte. 1
Negaunee, MI 49866

LPTV Stations (2):
Arkansas: K04NF & K07TN, Springdale.

THELMA W. ANGLIN

16 Starling Ave.
Martinsville, VA 24115

LPTV Stations (1):
South Carolina: W53AK, Branchville.

APPLIED COMMUNICATIONS TECHNOLOGIES

Box 200
Roslyn, NY 11576

Officers:
Angela Shaw DeCock, pres.
Thomas J. Morrison III, v.p.
Ownership: Angela S. DeCock, 90%.

LPTV Stations (1):
Louisiana: K67EI, Baton Rouge.

ARCH COMMUNICATIONS CORP.

One Corp. Center
Hartford, CT 06103
Phone: 203-527-6161

Officer:
Arnold Chase, pres.
LPTV Stations (1):
Connecticut: W10BQ, New Haven.

ARIZONA CHRISTIAN TELEVISION SYSTEM INC.

Box 39
Phoenix, AZ 85001
Phone: 602-264-3939
Fax: 602-263-8150

Officer:
Rick Hooton, pres.
Ownership: American Christian Television System Inc. See listing.

LPTV Stations (1):
Arizona: K39BI, Phoenix.

ARKANSAS RURAL TELEVISION CO.

9165 White Dr.
Cord, AR 72524
Phone: 501-799-8258

Officers:
Paula S. Baird Pruett, pres.
Ron Pruett, v.p.
Steven J. Pruett, v.p.
Catherine Balthrop, secy.-treas.
Kristen Cannoles, asst. secy.

Ownership: Paula S. Baird Pruett, 60%; Ron Pruett, 40%. Paula S. Baird Pruett owns in KASN(TV) Pine Bluff, AR; has interest in WMSN-TV Madison, WI.

LPTV Stations (4):
Arkansas: K08LH, Appleton; K10NO, Batesville; K13VZ, Camden; K05JI, El Dorado.

ELLEN M. ARMSTRONG

7600 Potomac Falls Rd.
McLean, VA 22102
Phone: 202-835-8098

Represented (legal): Hopkins & Sutter.

TV Stations (1):
Idaho: 50.0% of KKVI, Twin Falls.

LPTV Stations (6):
Idaho: K09VD, Ashton; K48DG, Malad City; K12OA, Pocatello; K12OB, St. Anthony; K03GT & K05IX, Twin Falls.

Radio Stations:
Colorado: Has interest in KEZW(AM), Aurora.

Other Holdings:
Broadcast Holdings. Has interest in permit-tee of KJVI, Ch. 2, Jackson, WY.

WILLIAM L. ARMSTRONG III

7600 Potomac Falls Rd.
McLean, VA 22102
Phone: 202-835-8098

TV Stations (1):
Idaho: 50% of KKVI, Twin Falls.

LPTV Stations (13):
Idaho: K13VI, Blackfoot; K07UL, Burley; K09UZ, Driggs; K02NP, Filer; K12OE, Firth-Basalt; K12NZ, Idaho Falls; K08KV, Jerome; K22DB, Preston; K13VP, Rigby; K02NO, Rupert; K13VJ, Shelley.
Wyoming: K08LB, Afton; K26CM, Teton Village.

Radio Stations:
Colorado: Has interest in KEZW(AM), Aurora.

Other Holdings:
Broadcast Holdings: Has interest in permit-tee of KJVI, Ch. 2, Jackson, WY.

ARZUAGA & MARTINEZ ASSOC.

Box 980
Rd. 2
Quebradillas, PR 00742-0980
Phone: 809-895-4198
Fax: 809-895-2725

Ownership: Jose J. Arzuaga, pres., 51%; Jose J. Martinez, marketing dir., 49%.

LPTV Stations (3):
Puerto Rico: W28BA, Isabel Segunda; W66BM, Quebradillas; W43AW, San Juan.

Radio Stations:
Puerto Rico: WREI(FM), Quebradillas.

KERMIT C. ASHBY

4177 Arthur
Beaumont, TX 77706

LPTV Stations (1):
Texas: K50CK, Bryan.

ASOCIACION EVANGELISTICA CRISTO VIENE INC.

Box 949
Camuy, PR 00627
Phone: 809-898-1520
Fax: 809-898-0529
Officers:
Jose J. Avila, pres.
Vicente Vales, gen. mgr.
Albert Gonzales, marketing dir.
Nitzza Ramos, programming dir.
Jorge Figueroa, engineering dir.
Edwin Tavaraz, secy.
Ownership: Tito Apiles, 25%; Jose J. Avila, 25%; Edwin Tavaraz, 25%; Vicente Vales, 25%.

Represented (legal): Mitchell, Boyer & Associates.

TV Stations (1):
Puerto Rico: WCCV-TV, Arecibo.

LPTV Stations (1):
Puerto Rico: W63BF, Aguada.

ASSOCIATED CHRISTIAN TV SYSTEM INC.

4520 Park Breeze Court
Orlando, FL 32808
LPTV Stations (1):
Florida: W17AB, Tallahassee.

ATHENS BCSTG. CO. INC.

1717 Hwy. 72 W
Athens, AL 35661
LPTV Stations (1):
Alabama: W28AP, Athens.

ATRIUM BCSTG. CO.

26642 Calabasas Rd.
No. 104
Calabasas, CA 91302
Ownership: Lawrence Rogow & Gary Spire, principals. See also Abescom Telecom Co., Channel 29 Assoc., Coastline Communications, Ponyland Bcstg.

LPTV Stations (1):
Arizona: K58DV, Phoenix.

ATWATER KENT COMMUNICATIONS

No. 189
4470 SW Hall St.
Beaverton, OR 97005
LPTV Stations (2):
Oregon: K14HN, Hillsboro; K16CB, Portland.

AUSTIN TELEVISION

c/o Darrold A. Cannan Jr.
503 City National Bank Bldg.
Wichita Falls, TX 76301
Phone: 512-835-0042

Ownership: Cannan Communications Inc., 39.95%; Channel 42 of Austin Inc., 39.95%; Beard Management Inc., 15%; Six Percent Inc., 5.10%. Channel 42 of Austin Inc. ownership: Michael D. McKinnon, pres., 20%; South Texas Telecasting Inc. 80%. Beard Management ownership: Steven F. Beard Jr., pres., 100%. Six Percent ownership: Joy Manning Scott, pres., 33.32%; Joe M. Kilgore, 19.04%; Henry M. Whittington, 19.04%; John Taylor King, 14.28%; Mary Nell Garrison, 14.28%. See also listing for Cannan Communications.

TV Stations (1):
Texas: KBVO-TV, Austin.

LPTV Stations (1):
Texas: K30CE, Austin.

AUSTIN TELEVISION ASSN.

Box 10
Austin, TX 89310
LPTV Stations (1):
Nevada: K28DI, Austin.

1991 Edition

AVN INC.

2827 Central Ave.
Augusta, GA 30909
Phone: 404-736-6700
Ownership: Jeremy M. Coghlan, pres.
LPTV Stations (1):
Georgia: W67BE, Augusta.

BABY BOOM BCSTG. CO.

Suite 104
23642 Calabasas Rd.
Calabasas, CA 91302-1592
Phone: 818-884-3818
Fax: 818-884-9779
Ownership: Response Bcstg. Corp. Lawrence Rogow & Gary Spire, principals. See also Atrium Bcstg., Channel 29 Assoc., Ponyland Bcstg.

Represented (legal): Arter & Hadden.

LPTV Stations (2):
Iowa: K54CW, Ames.
Minnesota: K66DT, Minneapolis.

BACA COUNTY

Box 116
Springfield, CO 81073
LPTV Stations (1):
Colorado: K60DP, Springfield.

CHARLES E. BACA JR.

3005 N. 21st Place
Phoenix, AZ 85009
LPTV Stations (1):
Florida: W65BR, Pensacola.

BAHIA HONDA INC.

540 Leucadendra Dr.
Coral Gables, FL 33156
LPTV Stations (1):
Florida: W63BH, Orlando.

BAKER COUNTY FAMILY TELEVISION

Box 1002
Glen St. Mary, FL 32087
LPTV Stations (1):
Florida: W28AK, Macclenny.

FRANK A. BAKER

704 Market St.
Marianna, FL 32446
LPTV Stations (1):
Alabama: W29BB, Dothan.

Other Holdings:
Broadcast Holdings: Owns permittee for WTLL, Ch. 57, Live Oaks, FL.

RICHARD W. BAKER

1803 Hwy. 19
Holiday, FL 34691
LPTV Stations (2):
Alabama: W11CG, Decatur
Texas: K50CW, Waco.

B & B PRODUCTIONS INC.

1700 Duncan St.
Pampa, TX 79065
LPTV Stations (1):
Texas: K69FF, Plainview.

RITA BANE

LPTV Stations (2):
Wisconsin: W11CA, Richland Center.

BAR BCSTG.

2532 W. Roveen
Phoenix, AZ 85029
LPTV Stations (1):
Hawaii: K51DQ, Wailuku.

JUAN CARLOS M. BARRETO

Box 846
Rd. 411 km 4.3
Aguada, PR 00602
LPTV Stations (1):
Puerto Rico: W21AR, Bayamon.

HOWARD P. BATIE

631 Madison St.
Clarksville, TN 37040
Phone: 615-645-2650
LPTV Stations (2):
Tennessee: W33AO, Clarksville; W60BH, Clarksville.

VINCENT A. BATTISTA

620 Balsam Lane
Palastine, IL 60067
LPTV Stations (1):
Illinois: W3DAW, Elgin.

N. JEAN BAZ

Box 177
Jamestown, TN 38556
LPTV Stations (1):
Tennessee: W63BC, Jamestown.

BEACH BROADCASTING

Suite 580
450 N. Park Rd.
Hollywood, FL 33021
LPTV Stations (2):
Florida: W62BR, Cocoa; W59BO, Fort Myers.

BEACON BCSTG. CORP.

11657 Village Lane
Jacksonville, FL 32223
LPTV Stations (1):
Georgia: W47AU, Macon.

CHARLES E. BEAVER

526 Roanoke Ave.
Roanoke Rapids, NC 27870
LPTV Stations (1):
Virginia: W42BL, South Boston.

BEECH STREET COMMUNICATIONS

516 Beech St.
Texarkana, TX 75504
LPTV Stations (1):
Arkansas: K35CS, Texarkana.

BELL PRESS INC.

Box 189
120 W. 3rd St. S
Ladysmith, WI 54848-0189
Phone: 715-532-5591

Officers:
Donald L. Bell, pres.
Audrey M. Bell, v.p.
James L. Bell, secy.-treas.
LPTV Stations (1):
Wisconsin: K06AS, Ladysmith.
Newspapers:
Wisconsin: Ladysmith News (weekly).

RANDOLPH VICTOR BELL

4314 Cherry Court
Evanville, IN 47715
LPTV Stations (1):
Indiana: W67CB, Evansville.

BELBRIDGE ELEMENTARY SCHOOL DISTRICT

19447 Wagon Wheel Rd.
McKittrick, CA 93251
Phone: 805-762-7381
Officers:
Mike Butcher, superintendent
Matt Revenaugh, engineering
Ownership: School district.

Represented (legal): Schwartz, Woods & Miller.

LPTV Stations (2):
California: K19CK, Belridge; K50CL, Belridge.

BELVIERE DAILY REPUBLICAN

401 Whitney Blvd.
Belvidere, IL 61008
Officers:
P. Mattison, pres.
LPTV Stations (2):
Illinois: W51BO, Belvidere; W59BZ, Belvidere.
Newspapers:
Illinois: Belvidere Daily Republican.

YING HUA BENNS

103 Averill St.
Lookout Mountain, TN 37350
Phones: 615-821-1410; 404-694-3337
Represented (legal): Mullin, Rhyne, Emmons & Topel, P.C.

LPTV Stations (1):

Tennessee: W39AW, Chattanooga
Other Holdings:
Broadcast Holdings: Has interest in WFLI-TV, Cleveland, TN.

CHRISTINA M. BERRY

3654 Chatham Dr.
Palm Harbor, FL 34684
LPTV Stations (3):
Florida: W67CL, Jacksonville.
North Carolina: W66BO, Raleigh.
Ohio: W51BS, Dayton.

BETTER LIFE TV

63505 Ditch Creek Rd.
Rogue River, OR 97537
LPTV Stations (2):
Oregon: K65EJ, Grants Pass; K62DN, Medford.

RONALD A. BEVINS

713 W. Yakima Ave.
Yakima, WA 98902
LPTV Stations (3):
Washington: K17CJ, K56EG & K60EB, Yakima & Wapato.

CHARLES BILLINGS

5838 Woodhaven Circle
Fayetteville, NC 28301
LPTV Stations (1):
Hawaii: K42CO, Honolulu.

BITTERROOT VALLEY PUBLIC TELEVISION

Box 588
Hamilton, MT 59840
Phone: 406-961-3692
Ownership: Community owned.

Represented (legal): Schwartz, Woods & Miller.

LPTV Stations (2):
Montana: K21AN, Darby; K67EC, Pinesdale.

BJM COMMUNICATIONS

2616 Glenbrook Way
Bishop, CA 93514
LPTV Stations (2):
California: K25CJ & K28CC, Mammoth Lakes.

BLACK INK INC.

6350 W. Freeway Dr.
Fort Worth, TX 76150
LPTV Stations (1):
Indiana: W14AT, Indianapolis.

BLACK MEDIA ASSOCIATES

Box 5235
New York, NY 10185

LPTV Ownership

LPTV Stations (6):
Kentucky: W14BH & W43AS, Pikeville.
Mississippi: W23CV & W66BP, Natchez.
New Mexico: K50CB, Carlsbad; K39BU, Hobbs.

BLACK ROCK CABLE INC.

3rd & Main
Beatty, NV 89003
LPTV Stations (1):
Nevada: K66DI, Pahrump.

BLACK WOMEN'S NETWORK OF NEW JERSEY INC.

354 S. First Ave.
Mount Vernon, NY 10550
LPTV Stations (1):
Louisiana: K23BW, Many.

BLACKHAWK BROACASTING CORP.

2712 Capri Court
Rockford, IL 61111
Phone: 815-987-3972
Fax: 815-987-3975
Ownership: Joe Musser, pres., 100%.
Represented (legal): Miller & Fields.

LPTV Stations (1):
Illinois: W08CM, Rockford.

BLACKS OESIRING MEDIA INC.

Box 520
1024 Main St.
Livingston, TN 38570
Phone: 615-823-5633
Officers:
Millard V. Oakley, pres.
LPTV Stations (1):
Arkansas: K20CE, Crossett; K52CU & K57EI, Hope.
California: K39CQ, Santa Maria.
New York: W47AQ, Massena.
Oklahoma: K48CS, Enid.
Oregon: K52AS, Altamont/Klamath Falls.
Texas: K47CU & K56DT, Nacogdoches; K32CP, Pampa.
Utah: K21BY, Logan.
Washington: K45CZ, Pullman.

BLAINE COUNTY PUBLIC TELEVISION INC.

63 Fourth St.
Chinook, MT 59523
LPTV Stations (1):
Montana: K27CJ, Harlem.

JOHN E. BLOEMER

73113 Buck Springs Dr.
Palm Springs, CA 92260
LPTV Stations (1):
Nevada: K25DG, Lake Tahoe.

ELLEN BLOOM

6189 Granite Reef Rd.
Scottsdale, AZ 85253
LPTV Stations (2):
Arizona: K18CC, Phoenix.
Idaho: K39CC, Boise.

BLUE MOUNTAIN BCSTG. ASSN.

12th St. & Larch Ave.
College Place, WA 99324
Phone: 509-525-0882
LPTV Stations (2):
Washington: K45DA, College Place; K27DD, Walla Walla.

BONNIE LEE BLUM

3109 Live Oak Dr.
Brenham, TX 77833
LPTV Stations (2):
Texas: K30CF & K46BD, Brenham.

B-104

BOGALUSA DAILY NEWS INC.

525 Avenue V
Bogalusa, LA 70427
Ownership: Wick Communications, 100%.
LPTV Stations (1):
Louisiana: K23CR, Bogalusa.

Newspapers:

Arizona: Bisbee Review, Sierra Vista Herald-Dispatch.
Louisiana: Bogalusa Daily News, Iberian (New Iberia), Sentry-News (Slidell).
North Carolina: Roanoke Rapids Herald.
North Dakota: Daily News (Wahpeton), Williston Herald.
Oregon: Ontaria Argus-Observer.
Publishing: Also publishes weeklies.

MICHAEL A. BOGNER

25 Victoria Dr.
Amityville, NY 11701
LPTV Stations (1):
New York: W63BJ, Amityville.

JOHN W. BOLER

4015 9th Ave.
Fargo, ND 58103
LPTV Stations(2):
Minnesota: K06MA, Baudette; K17CD, Bemidji.

EDWARD JAY BOLTON

Box 151
Rte. 3
Advance, NC 27006
LPTV Stations (1):
North Carolina: W10BZ, Wilmington.

THE BON-TELE NETWORK

1001 E. Entry Dr.
Pittsburgh, PA 15216
Phone: 412-531-6678
Officer:
Roy Anderson
Ownership: Nancy B. Hahn.

LPTV Stations (1):
Pennsylvania: W63AU, Pittsburgh.

ALFREO O. BONATI

880 Mandalay Ave.
C-512
Clearwater, FL 34630
LPTV Stations (1):
Florida: W56CR, Hudson.

CLARABELLE F. BOONE

771 Preston Ave. S
St. Petersburg, FL 33701
LPTV Stations (1):
Pennsylvania: W05BX, Harrisburg.
Washington: K14IF, Spokane.

BOROERLANOS BCSTG. INC.

77 Baybridge
Gulf Breeze, FL 32561
LPTV Stations (1):
Florida: W08DB, Pensacola.

BOULDER TV TRANSLATOR ASSOC.

215 N. Madison
Boulder, MT 59632
LPTV Stations (1):
Montana: K27CD, Boulder.

BOWEN MEDIA CORP.

Box 1299
17 Plaza Shopping Center
Gloucester, VA 23061
Phones: 804-642-8851; 800-442-8851
Fax: 804-642-8854

Officers:

Lee G. Bowen, pres., chief operating officer & gen. mgr.

Harold Grossman, chief financial officer
W. H. Woodson, marketing dir.
Kay B. Helm, programming dir.
Richard Lee, engineering dir.

Ownership: Lee G. Bowen, 52%; Douglas Grossman, 13.5%; Christopher E. Sandy, 10.25%.

Represented (legal): Tharrington, Smith & Hargrove.

LPTV Stations (1):
Virginia: W51BH, Gloucester.

JIMMIE BOYO

4971 Vickie Dr.
Memphis, TN 38109
Phone: 901-789-0584

LPTV Stations (1):
Tennessee: W61BP, Memphis.

SYONEY BRAVERMAN

55 Main St.
Weaverville, NC 28787

LPTV Stations (1):
North Carolina: W30AS, Weaverville.

MARION B. BRECHNER & ESTATE OF JOSEPH BRECHNER

Box 531103
Orlando, FL 32853-1103
Phone: 407-423-4431

Branch Office:
55 Woodside Ave.
Briarcliff Manor, NY 10510
Phone: 914-941-7146
Berl Brechner, dir. of operations
Represented (legal): Cohn & Marks.

TV Stations (2):
Kansas: KTKA-TV, Topeka.
Maryland: WMDT, Salisbury.

LPTV Stations (1):
Delaware: W27AJ, Dover.

Radio Stations:
Ohio: WKFI(AM) & WSWO(FM), Wilmington.

Other Holdings:
Great Outdoor Advertising Inc., Wilmington, OH.

BRECKENRIDGE BCSTG. CO.

1800 Midwest Plaza
Minneapolis, MN 55404
LPTV Stations (5):
Ohio: W53AX, North Randall; W47BE, Seven Hills.
Oklahoma: K02NS, Oklahoma City.
Texas: K55FV, Houston.
Washington: K58DP, Seattle.

QUENTIN L. BREEN

HC 30
Box 1041
Chiloquin, OR 97624
LPTV Stations (4):
Oregon: K51FG, K65EX, K67FB & K69GC, Chiloquin.

SCOTT BREHANY

5851 Carriage Brook Rd.
Montgomery, AL 36116
LPTV Stations (4):
Florida: W14BL, Fort Walton Beach; W20AW, Mexico Beach; W39BF, Midway-Woodlawn Beach; W16AP, West Bay.

BRESNAN COMMUNICATIONS CO.

709 Westchester Ave.
White Plains, NY 10604
Phone: 914-997-5656
Fax: 914-997-6871

Officers:

William J. Bresnan, chief exec. officer
Jeffrey S. DeMond, v.p., finance & chief financial officer

Patrick J. Bresnan, marketing dir.
Michael Bresnan, operations dir.
Brian LaPlaut, engineering mgr.

Ownership: William J. Bresnan, 50%; Tele-Communications Inc., 49%; Bresnan Communications Inc., (wholly owned by William J. Bresnan), 1%.

Cable Communities (20):
Georgia: Jesup.

Michigan: Bay City, Butman Twp., Chippewa Twp., Escanaba, Forsyth Twp., Hope Twp., Houghton, Iron Mountain, Ironwood, K.I. Sawyer AFB, Kawkawlin Twp., Marquette, Omer, Sage Twp., Sault Ste. Marie, Whittemore.

Minnesota: Brainerd, Duluth.
Wisconsin: Lake Nebagamon.

LPTV Stations (5):
Michigan: W24BE, W43AN, W59AQ, W63AW & W67AO, Iron Mountain.

BREWER COMMUNICATIONS INC.

Box 756
Okmulgee, OK 74447

LPTV Stations (1):
Oklahoma: K28CJ, Okmulgee.

BRIGHTNESS MINISTRIES INC.

120 W. Court Ave.
Jeffersonville, IN 47130
Phone: 812-284-3483
Fax: 812-284-5484

Officers:

John W. Smith Jr., pres., chief operating officer & marketing dir.
Darlene Smith, chief financial officer & secy.
John W. Smith Sr., v.p. & engineering dir.
Lou Smith, programming dir.
Mary L. Smith, treas.

Ownership: Non-stock corp.

Represented (legal): Bechtel & Cole.

LPTV Stations (2):
Indiana: W05BE, Jeffersonville.
Kentucky: W20AX, Glasgow.

RONALD E. BRINEY

628 N. Third St.
Bardstown, KY 40004
LPTV Stations (1):
Kentucky: W45AM, Bardstown.

BROACAST OATA CORP.

25 Rockwood Place
Englewood, NJ 07631
Phone: 201-894-8000
Officers:
James E. Lindstrom, sr. v.p.

LPTV Stations (4):
Indiana: W61BD, Muncie.
Mississippi: W67CG, Jackson.
Nevada: K67EM, Las Vegas.
Pennsylvania: W50BC, Wilkes-Barre.

MDS Systems:

Arizona: WHB522, Phoenix.
California: WG394, Anaheim; WPW85, Bakersfield; WHD479, Los Angeles; WPX66, Monterey; WQ075, Oxnard-Ventura; GWG352, Sacramento; WPW94, San Bernardino-Riverside; WHT559, San Diego; WLK228, San Francisco; KNK25, Santa Barbara.

District of Columbia: WHT747, Washington.
Florida: WLK230, Miami.
Georgia: WGW309, Atlanta.
Illinois: WHT562, Chicago.
Indiana: WLK246, Indianapolis.
Minnesota: WCU552, Minneapolis.
Missouri: WHT702, St. Louis.
New York: WLK227, New York.
Ohio: WDU606, Columbus.
Oklahoma: WFY642, Oklahoma City.
Pennsylvania: WLK231, Philadelphia.
Wisconsin: WHT566, Milwaukee.

MMDS Systems:
 Alaska: NEW, Juneau.
 Colorado: WLK388, Aspen; WLK361, Vail.
 Florida: WLW993, Fort Walton Beach.
 Idaho: WHT798, Boise.
 Indiana: WLW973, Bloomington.
 Michigan: WLC270, Marquette.
 Montana: WLW960, Billings.
 Nebraska: NEW, Grand Island.
 North Dakota: WLW961, Bismarck; WLC269, Minot.
 Pennsylvania: GWG382, Johnstown.
 Other Holdings:
 Broadcast Holdings: Has radio holdings.

BROADCASTING SYSTEMS INC.

Nos. 105-106
 21617 N. Ninth Ave.
 Phoenix, AZ 85027
 LPTV Stations (3):
 Arizona: K25DM & K64DR, Phoenix.
 Virgin Islands: W29AU, Coral Bay.

BROOKS BCSTG. INC.

No. 217
 279 S. Beverly Dr.
 Beverly Hills, CA 90212
 LPTV Stations (1):
 Colorado: K38CT, Fort Collins.

JOHN O. BROOMALL

2336 Cascade Dr., NW
 Acworth, GA 30101
 Phone: 404-974-8924
 LPTV Stations (3):
 Georgia: W55BM, Marietta; W56CD, Rome; W67CI, Roswell.

GERALD BROTHERS JR.

3512 E. 15th St.
 Tulsa, OK 74112
 LPTV Stations (2):
 Louisiana: W54BJ, Slidell.
 Oklahoma: K07UW, Norman.

JAMES BROWN

Box 387
 Laurens, SC 29360
 LPTV Stations (1):
 North Carolina: W23AN, Morganton.

GREGORY V. BROWNING

2712 Andover Rd.
 Florence, SC 29501
 LPTV Stations (1):
 South Carolina: W43AQ, Columbia.

BROWNING PUBLIC SCHOOLS

129 First Ave. SE
 Browning, MT 59417
 Phone: 406-338-2715
 LPTV Stations (1):
 Montana: K55FE, Browning.

BRUCE INDEPENDENT TV INC.

Box 453
 Bruce, MS 38915
 Phone: 601-983-2801
 Officers:
 William E. Morgan, pres., gen. mgr. & engineering dir.
 Ann Morgan, marketing dir.
 Rob Morgan, programming dir.
 Ownership: William E. Morgan, 66.66%; Freddie Lindsey, 33.33%.
 LPTV Stations (1):
 Mississippi: W07BN, Bruce.

TIMOTHY S. BRUMLIK

545-5 Delaney
 Orlando, FL 32801
 LPTV Stations (4):
 Florida: W07BZ, Orlando.

Georgia: W05BM, Americus; W04CG, Boston; W07CC, Macon.

KIMBERLY J. BRUNSON

Box 96
 Hobbs, NM 88241
 LPTV Stations (1):
 Texas: K35CQ, Colorado City.

BRYANT COMMUNICATIONS INC.

200 E. Spring St.
 Lebanon, TN 38087
 Phones: 615-244-5142; 615-444-4797
 Fax: 615-444-7215
 Officers:
 Dr. Joe F. Bryant, pres., chief exec. officer & gen. mgr.
 Pat Bryant, programming dir.
 Dale Howard, engineering dir.

Ownership: Dr. Joe F. Bryant, 100%.
 TV Stations (1):
 Tennessee: WJFB, Lebanon.

LPTV Stations (5):
 Tennessee: W34AZ, Columbia; W63BN, Gallatin; W11BD & W47AY, Lebanon; W15AQ, Murfreesboro; W41BD, Woodbury.

BSP BCSTG.

3800 Call Field Rd.
 Wichita Falls, TX 76308
 Phone: 817-691-1808
 Fax: 817-696-5766

Officers:
 F. Lanham Lyne Jr., pres.-secy.
 Pete D'Acosta, v.p. & gen. mgr.
 Charles Hart, treas.
 Ken Thomason, engineering dir.
 Ownership: F. Lanham Lyne Jr., 75%; Pete D'Acosta, 20%; Charles Hart, 5%.

Represented (legal): Goldberg & Spector.
 TV Stations (1):
 Texas: KJTL, Wichita Falls.

LPTV Stations (4):
 Oklahoma: K53DS & K61EZ, Lawton.
 Texas: K35BO & K48DJ, Wichita Falls.

BTV ASSOCIATES

Suite 7C
 154 W. 18th St.
 New York, NY 10011
 Officer:
 Walter Brewster, pres. & chief exec. officer
 Ownership: Walter Brewster, gen. partner.

LPTV Stations (2):
 Massachusetts: W34BB, Lowell.
 Rhode Island: W47AJ, Newport.

BUENAVENTURA

Box 26776
 Albuquerque, NM 87125
 LPTV Stations (1):
 New Mexico: K17AK, Gallup.

BUFFALO COMMUNICATIONS

24701 San Jacinto St.
 San Jacinto, CA 92383
 LPTV Stations (1):
 California: K53DU, Hemet.

BULEY TELEVISION

8688 E. Portland
 Scottsdale, AZ 85257
 LPTV Stations (1):
 Florida: W21AM, Tallahassee.

REED BULLEN

198 N. Main
 Logan, UT 84321
 LPTV Stations (1):
 Utah: K51CQ, Logan.

LAURA BURBAGE

No. K-1
 45-535 Luluku Rd.
 Kaneohe, HI 96744
 LPTV Stations (1):
 Hawaii: K07UB, Honolulu.

HECTOR P. BURGOS JR.

2630 E. Beyer Blvd.
 San Ysidro, CA 92073
 LPTV Stations (1):
 Nevada: K19CU, Reno.

K. SANDOVAL BURKE

Box 2295
 Boulder, CO 80306
 Phone: 303-494-9660
 LPTV Stations (12):
 Alabama: W55BE, Montgomery.
 California: K66CQ, O'Neals.
 Colorado: K12NI, Alamosa.
 Hawaii: K58DN, Kailua Kona.
 Louisiana: W61BL, Haughton; K46CE, Lafayette; K15CQ & W61BC, Shreveport.
 Nebraska: K64CL, Malcolm.
 New Mexico: K30CU, Santa Fe.
 New York: W67BV, Buffalo.
 Oregon: K14GW, Corvallis.

R. L. BUSH JR.

309 Creekway Dr., NW
 Lenoir, NC 28645
 Phone: 704-728-4200
 LPTV Stations (1):
 North Carolina: W41AR, Lenoir.
 Radio Stations:
 Alabama: Has interest in WM00(FM), Mobile.
 North Carolina: WKGX(FM), Lenoir has interest in WFAI(FM), Fayetteville.

BUTLER UNIVERSITY

Jordan College of Fine Arts
 4600 Sunset Ave.
 Indianapolis, IN 46208
 Phones: 317-283-8000; 317-283-9231
 Officers:
 Geoffrey Bannister, pres.
 Louis F. Chenette, dean of faculty
 William H. Templeton, v.p., business
 Mark Dunham, station mgr. (acting)
 Barbara Perry, dir., community affairs
 Scott Bridge, news dir.
 Jacque Tiller, engineering dir.
 Ownership: Educational institution.

TV Stations (1):
 Indiana: WBUU, Indianapolis.
 LPTV Stations (1):
 Indiana: W50BB, Indianapolis.

Radio Stations:
 Indiana: WAJC(FM), Indianapolis.

EDUARDO CABALLERO

261 Madison Ave.
 18th Floor
 New York, NY 10016
 Phone: 212-697-4120
 Fax: 212-697-9151
 LPTV Stations (4):
 California: K52DJ, McFarland; K20CS, Porterville; K15CY & K62D0, Sacramento.

Radio Stations:
 California: KXEM(AM), McFarland.

ROSA MARIA CABALLERO

261 Madison Ave., 18th Floor
 New York, NY 10018
 Phone: 212-697-4120
 Fax: 212-697-9151
 LPTV Stations (2):
 California: K52DJ, McFarland; K20CS, Porterville.

CABLE SERVICES INC.

Box 608
 308 Second St. NW
 Jamestown, ND 58401
 Phone: 701-252-5281
 Cable Communities (7):
 North Dakota: Ellendale, Jamestown, Kulm, Lisbon, Medina, Oakes, Valley City.

LPTV Stations (1):
 North Dakota: K32AP, Windsor.

CACHE VALLEY PUBLISHING CO.

Box 628
 Carson City, NV 89702
 Ownership: Pioneer Newspapers.
 LPTV Stations (1):
 Utah: K27CR, Logan.
 Newspapers:
 Utah: The Herald Journal (Logan).
 Washington: Skagit Valley Herald (Mount Vernon).

CALIFORNIA-OREGON BROADCASTING INC.

Box 5M
 125 S. Fir St.
 Medford, OR 97501
 Phone: 503-779-5555
 Fax: 503-779-1151
 Officers:
 Patricia C. Smullin, pres.
 Richard W. Green, v.p.
 Carol Anne Smullin Brown, v.p.
 William B. Smullin, secy-founder
 Patricia D. Smullin, treas.

Ownership: William B. Smullin family, 100%.
 Represented (legal): Reed, Smith, Shaw & McClay.

Cable Communities (4):
 Oregon: Enterprise, La Pine, Madras, Prineville.

TV Stations (6):
 California: KAEF, Arcata-Eureka; KFWU, Fort Bragg; KRCR-TV, Redding-Chico.
 Oregon: KOTI, Klamath Falls; KOBI, Medford; 50% of KPIC, Roseburg.

LPTV Stations (12):
 California: K15CX & K65EW, Chico; K20CO, Durham; K33DI, East Weed; K20CN, Fortuna/Rio Dell; K25CI, Klamath; K27BH, Lake Shastina; K35CW, Oroville; K34BW, Willow Creek.
 Oregon: K30BN, Coos Bay; K62DR, Roseburg; K39CL, Yoncalla.

Radio Stations:
 California: KFLI(AM) & KEKA(FM), Eureka.
 Oregon: KAGI(AM), Grants Pass.

CALOOSA TV CORP.

3451 Bonita Bay Blvd.
 Bonita Springs, FL 33923
 LPTV Stations (1):
 Florida: W05BU, Port Charlotte.

CALVARY TEMPLE CHURCH INC.

720 Bertling St.
 Cape Girardeau, MO 63701
 LPTV Stations (3):
 Missouri: K14HS, K45CA & K47CM, Cape Girardeau.

CAMDENTON BCST. GROUP INC.

Box 672
 Rte. No. 1
 Camdenton, MO 65020
 LPTV Stations (3):
 Missouri: K30CA, K43CD & K54CS, Camdenton.

CAMPBELLSVILLE COLLEGE

200 College St. W.
 Campbellsville, KY 42718

LPTV Ownership

Phone: 502-465-8158

LPTV Stations (1):
Kentucky: W04BP, Campbellsville.

Radio Stations:
Kentucky: WTCO(AM) & WCKQ(FM),
Campbellsville.

CANNAN COMMUNICATIONS INC.

Box 1224
Wichita Falls, TX 76307
Phone: 817-322-3252

Officers:
Darrold A. Cannan Jr., pres.-treas.
William M. Dunaway, v.p. & gen. mgr.
Kenneth Kury, chief financial officer &
business mgr.
George Gould, national sales mgr.
Trent Poindexter, local sales mgr.
Kenneth High, engineering dir.
Lynn Walker, news dir.

Ownership: Darrold A. Cannan Jr., 68.18%;
W. W. Hamilton, 13.64%; Raymond E.
Poindexter, 9.1%; Joe N. Prothro, 4.54%;
Joe N. Sherrill Jr., 4.54%. See also Austin
Television.

Represented (legal): Hogan & Hartson.

TV Stations (1):
Texas: KAMR-TV, Amarillo.

LPTV Stations (1):
New Mexico: K45BF, Clovis.

WILLIAM CANNON

Box 279R6
Rte. 2
Bradenton, FL 34202

LPTV Stations (1):
Florida: W14BK, Bradenton.

MANUEL A. CANTU

3505 Old Dawson Rd.
Albany, GA 31701

LPTV Stations (5):
Florida: W03BC, Monticello; W12BW, Perry;
W09BP, Port St. Joe.
Georgia: W07CH, Cordele; W05BO, Douglas.

CAPE COD TELEVISION INC.

29 Bassett Lane
Hyannis, MA 02601
Phone: 508-775-4242

Ownership: Sentry Federal Savings Bank,
100%.

TV Stations (1):
Massachusetts: WCVX, Vineyard Haven.

LPTV Stations (1):
Massachusetts: W67BA, Dennis.

CAPITAL CITY TELECASTING INC.

No. 750
2021 L St. NW
Washington, DC 20036

LPTV Stations (1):
Ohio: W58BF, Westerville.

CAPITAL CITY TRANSLATORS INC.

LPTV stations (1):
Florida: W59BD, Tallahassee.

CAPITAL COMMUNITY TV

4363 Jones Creek Rd.
Baton Rouge, LA 70817

LPTV Stations (1):
Louisiana: K52CQ, Baton Rouge.

CAPITAL FOOTHILLS BCSTRS. I

7120 Calcite St.
Diamond Springs, CA 95619

LPTV Stations (2):
California: K56EN, Cameron Park; K19CQ,
Fort Bragg.

CAPITOL BROADCASTING CO. INC.

711 Hillsborough St.
Raleigh, NC 27603
Phones: 919-890-6000; 919-821-8500
Fax: 919-890-6095

Ownership: James F. Goodmon, 65.56%;
Raymond F. Goodmon III, 31.13%; Frank
U. Fletcher, 2.32%; others with less than
1% each.

TV Station (4):
Indiana: WTTV, Bloomington-Indianapolis;
WTTK, Kokomo.

North Carolina: WJZY, Belmont-Charlotte;
WRAL-TV, Raleigh-Durham.

LPTV Stations (4):
North Carolina: W26AM, Charlotte; W19AV,
Fayetteville; W42AR, Greensboro; W63BE,
Raleigh.

Radio Stations:
Florida: WSTF(FM), Cocoa Beach.
Maryland: WWMX(FM), Baltimore.
North Carolina: WRAL-FM, Raleigh.
Virginia: WRNL(AM) & WRXL(FM),
Richmond.

CARIBBEAN BCSTG. CORP.

4150 Ludington Court
Hoffman Estates, IL 60195

LPTV Stations (1):
Illinois: W18AU, Schaumburg.

BENNY CARLE BCSTG.

Box 1316
525 E. Tennessee St.
Florence, AL 35631
Phone: 205-764-1240

Officers:
Benny Carle, pres.
Benjy Carle, gen. mgr.
Paul Kelly, engineering
John Mullaney, engineering

Ownership: Benny Carle, 100%.

Represented (legal): Rosenman & Colin.

LPTV Stations (2):
Alabama: W03AW & W05BB, Florence.

Radio Stations:
Alabama: WBCF(AM), Florence.

CARLIN TELEVISION DISTRICT

Box 787
Carlin, NV 89822

LPTV Stations (2):
Nevada: K30CD & K35BR, Carlin.

FRANK CARLOW

50 W. Main St.
Uniontown, PA 15401

LPTV Stations (2):
Pennsylvania: W42BC, Uniontown.
West Virginia: W30AM, Morgantown.

CARLSBAD PUBLISHING CO.

LPTV Stations (1):
New Mexico: K19CN, Carlsbad.

CAROLINA CHRISTIAN BROADCASTING CO.

Box 1616
Greenville, SC 29602
Phone: 803-244-1616

Officers:
James H. Thompson, pres. & gen. mgr.
Norvin C. Duncan, asst. to pres.
Hugh McLean, programming dir.
Gene Gibson, engineering dir.

Ownership: James H. Thompson, 92.00%;
Fred Crain, 1.33%; remainder unissued.

Represented (legal): Fisher, Wayland, Cooper
& Leader.

TV Stations (3):
Louisiana: KMCT-TV, West Monroe.

South Carolina: WGGS-TV, Greenville; WGSE,
Myrtle Beach.

LPTV Stations (1):
South Carolina: W68CC, Columbia.

CAROLINE COMMUNITY BCSTG. INC.

Box 118 TC
Rte. 1
Rhodesville, VA 22542

LPTV Stations (1):
Virginia: W40AL, Ladysmith.

LEE CARON

LPTV Stations (1):
Maine: W22BW, Bangor.

CARTER BROADCASTING CORP.

Suite 315
20 Park Plaza
Boston, MA 02116
Phone: 617-423-0214

Officers:
Kenneth R. Carberry, pres.
Lorayne Carberry, v.p.
Joyce Scott, secy.
Dale O'Hayer, treas.

Ownership: Kenneth R. Carberry, 100%.

Represented (legal): Haley, Bader & Potts.

LPTV Stations (3):
Maine: W45AL, Portland.
Massachusetts: W67CE, Chicopee.
New Jersey: W05AX, Cape May.

Radio Stations:
Maine: WLOB(AM), Portland; WRUM(AM) &
WWMR-FM, Rumford.
Massachusetts: WROC(AM), Boston;
WACE(AM), Chicopee.
Rhode Island: WRIB(AM), Providence.

WARREN L. CARTER

4755 Country Dr.
Aberdeen, SD 57401

LPTV Stations (1):
South Dakota: K20DA, Aberdeen.

CASEY TELECOMMUNICATIONS CORP.

8344 E. Cheery Lynn
Scottsdale, AZ 85251
Phone: 602-946-0215

LPTV Stations (1):
Hawaii: K38CB, Honolulu.

JOSE CASTELLANOS

3417 E. Yale
Phoenix, AZ 85008

LPTV Stations (1):
North Dakota: K66DX, Fargo.

CATCH 22 BCSTG. INC.

11 Tanglewood Lane
Little Rock, AR 72202

LPTV Stations (1):
Arkansas: K22BZ, Little Rock.

CATHEDRAL COMMUNICATIONS

3908 W. River Rd.
Davenport, IA 52802

LPTV Stations (1):
Iowa: K52CN, Davenport.

CATHOLIC VIEWS BCSTG. INC.

86 Riverside Dr.
New York, NY 10024

LPTV Stations (2):
Minnesota: K53CH, St. Paul.
Missouri: K69FN, St. Louis.

CATSKILL MOUNTAINS BCSTG.

143 6th Ave.
Nyack, NY 10960
LPTV Stations (1):
New York: W35AV, Monticello.

WARREN L. CAVE

Box 20596
Sarasota, FL 34238

LPTV Stations (1):
Wisconsin: K05JJ, Madison.

CBC TV

4207 W. Hartmont
Phoenix, AZ 85051
Phone: 602-993-5556

LPTV Stations (2):
Montana: K42BZ, Bozeman.
Texas: K57FG, Abilene.

CENTER BCSTG. CORP. OF NEW HAMPSHIRE

81 North State Rd.
Concord, NH 03301

LPTV Stations (4):
New Hampshire: W39AR, Concord; W29AT,
Manchester; W13BG & W33AK, Nashua.

CENTRAL CALIFORNIA BCSTRS. INC.

3817 N. Chesterbrook Rd.

Arlington, VA 22207

LPTV Stations (1):
California: K05IY, Visalia.

CENTRAL CAROLINA BCSTG. CORP. INC.

LPTV Stations (1):
North Carolina: W67CD, Sanford.

CENTRAL COAST GOOD NEWS INC.

No. 104
23642 Calabasas Rd.
Calabasas, CA 91302

Ownership: Response Bcstg. Corp. Lawrence
Rogov & Gary Spire, principals. See also
Abescorn Telecom Co., Baby Boom Bcstg.,
Channel 29 Assoc. & Coastline Communi-
cations.

LPTV Stations (1):
California: K36AL, Paso Robles.

CENTRAL OHIO ASSN. OF CHRISTIAN BROADCASTERS

719 N. Main St.
Marion, OH 43302
Phone: 614-383-1794

Officers:
Rev. David R. Aiken, pres. & gen. mgr.

Ownership: Non-profit corp.

LPTV Stations (1):
Ohio: W39AQ, Marion.

CENTRAL OREGON BCSTG. INC.

4422 Commerce St.
Eugene, OR 97402

LPTV Stations (1):
Oregon: K11SE, Bend.

CENTRAL STATE COMMUNICATIONS

Box 750
Camp Verde, AZ 86322

LPTV Stations (1):
Arizona: K18DD, Camp Verde.

CENTRAL TEXAS TELEVISION

Box 12818
Houston, TX 77017

Ownership: William E. Powell.

LPTV Stations (2):
Texas: K32AN, Ellinger; K44AN, Victoria.

CENTRAL WYOMING COLLEGE

2660 Peck Ave.
Riverton, WY 82501
Phone: 307-856-9291

Officers:
Dr. Joanne McFarland, pres.
Gregory Ray, gen. mgr.

Roger Hicks, engineering
 Ownership: Educational institution.
 Represented (legal): Fletcher, Heald & Hildreth.
 TV Stations (1):
 Wyoming: KCWC-TV, Lander-Riverton.
 LPTV Stations (3):
 Wyoming: K25AU, Dubois; K22BK, Rock Springs; K26BE, Sheridan.
 Radio Stations:
 Wyoming: KCWC-FM, Riverton.

CHAMPLAIN RADIO INC.

Box 888
 Rapid Rd.
 Champlain, NY 12919
 LPTV Stations (1):
 New York: W19BG, Champlain-Chazy.

CHANNEL 5 PUBLIC BROADCASTING INC.

Box 14730
 Reno, NV 89507
 Phone: 702-784-4555
 Officers:
 James R. Pagliarini, pres. & chief exec. officer
 Lea Rhodes, marketing dir.
 Rex Gunderson, programming dir.
 Tom Werner, engineering dir.
 Ownership: Non-profit organization.
 Represented (legal): Schwartz, Woods & Miller.
 LPTV Stations (1):
 Nevada: K54DA, Verdi.

CHANNEL 13 TELEVISION INC.

886 Maple Ave.
 Hartford, CT 06114
 Phone: 203-547-1303
 Fax: 203-549-6834
 Officers:
 Lucio C. Ruzzier, pres. & gen. mgr.
 Gaetano Leone, marketing dir.
 William Newton, programming dir.
 Salvatore Minniti, engineering dir. & secy.
 Paul D'Agostino, treas.
 Ownership: Lucio C. Ruzzier, 27%; Salvatore Minniti, 27%; Paul D'Agostino, 27%.
 Represented (legal): Cohn & Marks.
 LPTV Stations (2):
 Connecticut: W13BF, Hartford.
 Massachusetts: W65BX, Springfield.

CHANNEL 17 ASSOCIATES LTD.

Suite 105
 651 Beacon Parkway W
 Birmingham, AL 35209
 Phone: 205-942-1717
 Fax: 205-945-7030
 Officers:
 David R. DuBose, pres. & gen. partner
 Richard Brennan, v.p.-secy.-gen. partner
 Charles Rountree, gen. mgr.
 Paul Bankston, marketing dir.
 Eva M. Lopez, programming dir.
 John A. Batson, engineering dir.
 Karen Brennan, gen. partner
 Ownership: David R. DuBose, 68.8%; Richard G. Brennan, 11.9%; Karen C. Brennan, 10%.
 Represented (legal): Mullin, Rhyne, Emmons & Topel, P.C.
 TV Stations (1):
 Alabama: WDBB, Tuscaloosa.
 LPTV Stations (1):
 Alabama: W62BG, Birmingham.

CHANNEL 19 TV CORP.

Box 850
 780 Dudley St.
 1991 Edition

Dorchester, MA 02125
 Phones: 617-265-0639; 617-265-0781
 Fax: 617-265-3877
 Officers:
 Peter N. Cuenca, pres. & gen. mgr.
 Awilda Ramos, v.p.
 Represented (legal): Csaplar & Bok.
 LPTV Stations (1):
 Massachusetts: W19AH, Boston.
 Radio Stations:
 Massachusetts: Radio Mundo Hispano, Boston.
 Newspapers:
 Massachusetts: La Semana (Spanish weekly, Dorchester).

CHANNEL 29 ASSOCIATES

Suite 104
 23642 Calabasas Rd.
 Calabasas, CA 91302-1592
 Phone: 818-884-3818
 Fax: 818-884-9779
 Ownership: Lawrence Rogow & Gary Spire, principals. See also Atrium Bcstg., Baby Boom Bcstg., Coastline Communications, Central Coast Good News, Ponyland Bcstg.
 Represented (legal): Arter & Hadden.
 LPTV Stations (1):
 Pennsylvania: W29AH, Pittsburgh.

CHANNEL 47 COMMUNICATIONS

Box 771
 3302 Mineola St.
 Greenville, TX 75401
 Nevada: 214-454-6147
 Officers:
 Bill R. Wright, chmn., chief exec. officer & programming dir.
 E. J. Garret Jr., chief operating officer
 Mike Doyle, chief financial officer
 Bess H. Terry, marketing dir.
 D. W. Strahan, engineering dir.
 Ownership: Bill R. Wright, 100%.
 Represented (legal): Faris & Garrett.
 LPTV Stations (1):
 Texas: K47AP, Greenville.

CHANNEL 66 INC.

LPTV Stations (1):
 Michigan: W66BV, Detroit.

CHANNEL AMERICA LPTV HOLDINGS INC.

Suite 804
 24 W. 57th St.
 New York, NY 10019
 Phones: 212-262-5353; 212-246-8542
 Officers:
 David Post, chmn.
 Robert Mauro, pres.
 Arthur Peters, engineering
 Ownership: David A. Post, 16%; Robert Mauro, 2%.
 Represented (legal): Rosenman & Colin.
 LPTV Stations (20):
 California: K30BI, Palo Alto; K53DO, Sacramento.
 Florida: W05BR, Clearwater; W42AM, Daytona Beach; W35AJ, St. Petersburg.
 Georgia: W55AW, Savannah.
 Louisiana: W61AZ, New Orleans.
 Maine: W57AP, Falmouth.
 Minnesota: K13UT, Minneapolis.
 Missouri: K07TV, St. Louis.
 Nebraska: K67CN, Lincoln.
 Nevada: K68CG, Incline Village.
 New Jersey: W34AF, Atlantic City.
 New York: W40AG, Rochester; W23AA, Southampton; W14AE, Syracuse.
 Ohio: W56BR, Dayton.
 Oregon: K65DR, Portland.

Texas: K30CS, Lufkin.
 West Virginia: W14BI, Huntington.
 Other Holdings:
 Program Source: Channel America.

ROBERT B. CHERRY

170 Orange Rd.
 Montclair, NJ 07042
 LPTV Stations (1):
 New Jersey: W15AR, Wildwood.

CHEROKEE NETWORK

Box 9742
 Brea, CA 92622
 LPTV Stations (1):
 Iowa: K44CX, Sioux City.

CHIGNIK LAKE VILLAGE COUNCIL

Chignik Lake Community Hall
 Chignik, AK 99502
 Phone: 907-845-2212
 Officers:
 Johnny Lind, pres.
 Charles Odomin, v.p.
 Nana Takok, secy.-treas.
 LPTV Stations (1):
 Alaska: K13RQ, Chignik Lake.

CHOTEAU SCHDOL DISTRICT NO. 1

204 7th
 Choteau, MT 59422
 Phone: 406-466-5303
 Officers:
 Jim Hodgskiss, school board chmn.
 Tom Mollgaard, contact
 LPTV Stations (1):
 Montana: K21CR, Choteau.

CHRIS & JOANN'S BCSTG. CO.

Suite 4
 4096 Bridge St.
 Fair Oaks, CA 95628
 Phone: 916-961-6411
 Ownership: Chris W. Kidd, managing partner, 50%; Joann P. Hotz, 50%.
 Represented (legal): Wilkinson, Knauer, Barker & Quinn.
 LPTV Stations (1):
 Minnesota: K17AI, Fergus Falls.

CHRIST LOVES YOU BCSTG.

Box 7353
 Bend, OR 97708
 LPTV Stations (1):
 Oregon: K23CU, Prineville.

CHRISTEL BROADCASTING INC.

Box 797
 Glen Allen, VA 23060
 Phone: 804-550-1408
 Officer:
 Jim Campana, pres.
 Represented (legal): May & Dunne, Chartered.
 TV Stations (1):
 Virginia: WZXX, Ashland.
 LPTV Stations (1):
 Virginia: W02BN, Richmond.

CHRISTENSEN B.C. CO. INC.

Box 688
 Humboldt, IA 50548
 LPTV Stations (1):
 Iowa: K34CK, Humboldt.

CHRISTIAN BCSTG. COMMUNICATIONS

Box 3704
 Farmington, NM 87401
 LPTV Stations (1):
 New Mexico: K47DR, Farmington.

CHRISTIAN BROADCASTING NETWORK

1700 S. 24th Ave.
 Yakima, WA 98902
 Phone: 509-248-1700
 Officers:
 Jere Irwin, pres.
 David H. Eyles, station mgr.
 LPTV Stations (1):
 Washington: K64DH, Yakima.

CHRISTIAN COMMUNICATIONS CORP.

11580 W. Dodge Rd.
 Omaha, NE 68152
 LPTV Stations (1):
 Nebraska: K62DM, Omaha.

CHRISTIAN COMMUNICATIONS OF CHICAGOLAND INC.

Suite 1100
 One N. Wacker Dr.
 Chicago, IL 60606
 Phone: 312-977-3838
 Officers:
 Jerry K. Rose, chmn. & pres.
 Cliff Raad, vice chmn. & v.p.
 Ken Swanson, secy.
 Tom Vaughn, treas.
 Ownership: Non-profit corp.
 Represented (legal): Fisher, Wayland, Cooper & Leader.

TV Stations (1):
 Illinois: WCFC-TV, Chicago.
 LPTV Stations (2):
 Illinois: W51AF, La Salle/Oglesby; W68BR, Rockford.

CHRISTIAN LIFE CENTER INC.

LPTV Stations (1):
 Missouri: K49BM, Springfield.

CHRISTIAN WORLD NETWORK

6350 W. Freeway
 Fort Worth, TX 76150
 LPTV Stations (1):
 Texas: K45AN, Tyler.

CHRISTIANS INCORPORATED FOR CHRIST INC.

Box 2400
 Branson, MO 65616
 LPTV Stations (3):
 Arkansas: K66CN, Harrison; K20CT, Springdale.
 Missouri: K25BD, Branson.

CHRONOTYPE PUBLISHING CO.

Box 30
 28 S. Main St.
 Rice Lake, WI 54868
 Phone: 715-234-1500
 Officers:
 Warren D. Leary Jr., pres.
 James F. Dorrance Jr., v.p.
 LPTV Stations (1):
 Wisconsin: W15AB, Rice Lake.
 Newspapers:
 Wisconsin: Rice Lake Chronotype (weekly).

CIRCLE TV BOOSTER CLUB INC.

Box 6
 Brockway, MT 59214
 Phone: 406-485-3550
 Officers:
 Dale Bond, pres.
 Edwin Moos, v.p.
 Robert T. Hoover, secy.
 Eugene Schull, treas.
 LPTV Stations (1):
 Montana: K14AG, Circle.

LPTV Ownership

CITIZENS TELEVISION SYSTEMS INC.

c/o Medaille College
18 Agassiz Circle
Buffalo, NY 14214
Phones: 716-884-9228; 716-884-9229

Officers:

Ralph Nader.
Joe Page.
Samuel Simon.

LPTV Stations (1):
New York: W58AV, Buffalo.

C L & O TRANSLATOR SYSTEM INC.

Box 87
Lipscomb, TX 79056

LPTV Stations (1):
Texas: K31CD, Canadian.

PETER CLARK

1223 Bennington Ave.
Pittsburgh, PA 15217
Phones: 407-689-6244; 412-681-5155

LPTV Stations (1):
Florida: W36AQ, West Palm Beach.

JACK CLARKE III

1 Clarke Dr.
Conroe, TX 77301

LPTV Stations (2):
Texas: K19BM & K21BU, Ingram.

CLASSIC VIDEO SYSTEMS

4723 N. 44th St.
Phoenix, AZ 85018

LPTV Stations (1):
Louisiana: K13VE, Baton Rouge.

CLEAR CHANNEL TELEVISION INC.

7322 Southwest Freeway
Suite 1100
Houston, TX 77074
Phone: 713-981-3842
Fax: 713-981-3827

Officers:

L. Lowry Mays, chief exec. officer
J. Daniel Sullivan, pres. & chief operating officer

Mark Mays, v.p.
Thomas F. Klein, treas.
Bonnie K. Liebmann, secy.

Ownership: Clear Channel Communications Inc., 100%.

Represented (legal): Cohn & Marks.

TV Stations (6):

Alabama: WPML, Mobile.
Arizona: KTTU-TV, Tucson.
Florida: WAWS-TV, Jacksonville.
Kansas: KAAS-TV, Salina; KSAS-TV, Wichita.
Oklahoma: KOKI-TV, Tulsa.

LPTV Stations (7):

Kansas: K51DN & K55FS, Wichita.
Oklahoma: K69EK, Oklahoma City.
Texas: K34CY, College Station; K22BH, Corpus Christi; K17BY, San Antonio; K62CY, Waco.

Radio Stations:

Connecticut: WELI(AM), New Haven.
Kentucky: WHAS(AM) & WAMZ(FM), Louisville.
Louisiana: WQUE-AM-FM, New Orleans.
Oklahoma: KTOK(AM) & KTYO(FM), Oklahoma City; KAKC(AM) & KMOD(FM), Tulsa.
Texas: KPEZ(FM), Austin, KTAM(AM) & KORA(FM), Bryan; KXTC(AM), Port Arthur; KHYS(FM), Port Arthur; WDAI(AM) & KAJA(FM), San Antonio.

CLEAR LAKE TELEVISION

Box 590209
Houston, TX 77259-0209
Phone: 713-480-9992

Ownership: Roy E. Henderson, owner-pres.

B-108

Represented (legal): Shack, Buenzie & Crawford.

LPTV Stations (1):
Texas: K05IL, Clear Lake.

LINDA D. CLEVINGER

Box 44-A
Rte. 2
Jefferson City, TN 37760

LPTV Stations (12):
Alabama: W57BF, Florence.
Arizona: K20BN, Flagstaff; K26BY, Prescott.
Arkansas: K57EH & K61EG, Batesville.
California: K53CR, Oroville.
Florida: W38AR, Perry.
Georgia: W56BV & W60AZ, Tifton.
Illinois: W54AN, Watseka.
New Mexico: K25CM & K29BO, Farmington.

CMM INC.

215 Lantana Dr.
Crossville, TN 38555

LPTV Stations (2):
Missouri: K34CD, Poplar Bluff.
North Carolina: W26AH, Manteo.

COLBY-BATES-BOWDOIN EDUCATIONAL TELECASTING CORP.

1450 Lisbon St.
Lewiston, ME 04240
Phone: 207-783-9101

Officers:

Robert H. Gardiner, pres., chief operating officer & gen. mgr.

Angelo Andrianos, dir. of finance & administration

William McCarthy, creative mgr.

Harry J. Wiest, program mgr.

Roland Desjardins, v.p. & dir. of engineering

Ownership: Bates College, 33.33%; Bowdoin College, 33.33%; Colby College, 33.33%.
Bates College operates WRBC(FM), Lewiston, ME. Bowdoin College operates WBOR(FM), Brunswick, ME.

Represented (legal): Tierney & Swift.

TV Stations (1):

Maine: WCBB, Augusta-Lewiston-Portland.

LPTV Stations (1):

Maine: W24AR, Portland.

COASTLINE COMMUNICATIONS INC.

Suite 104
23642 Calabasas Rd.
Calabasas, CA 91302

Ownership: Lawrence Rogow & Gary Spire, principals. See also Channel 29 Assoc., Ponyland Bcstg. & Abescom Telecom Co.

LPTV Stations (1):

California: K49BZ, Santa Barbara.

COLORADO RIVER BCSTG.

Box 2408
Bullhead City, AZ 86430
Phone: 602-763-8826

Officers:

Scott Parker, pres.

Ownership: Scott Parker; Angela Parker.

LPTV Stations (1):

Arizona: K26AQ, Bullhead City.

COLORADO WEST BCSTG. INC.

1322 1/2 Grand Ave.
Glenwood Springs, CO 81601

LPTV Stations (1):

Colorado: K25AH, Glenwood Springs.

COLSTRIP PUBLIC SCHOOLS

Box 159
206 Olive Dr.
Colstrip, MT 59323
Phones: 406-748-2920; 406-748-2271
Fax: 406-748-2268

LPTV Stations (1):
Montana: K28CB, Colstrip.

COLUMBIA TELEVISION BCSTRS. INC.

5807 Shakespeare Rd.
Columbia, SC 29204

LPTV Stations (1):
South Carolina: W17AE, Orangeburg.

COMMONWEALTH VENTURE SYSTEMS INC.

Box 1580
Oliver Emmerich Dr.
McComb, MS 39648
Phone: 601-684-4487
Fax: 601-684-0836

Ownership: Wyatt Emmerich.

LPTV Stations (1):
Mississippi: W36AC, McComb.

COMMUNICASTING CORP.

11 W. Melrose St.
Chevy Chase, MD 20815
Phone: 202-872-6570

Officers:

Christopher S. Sargent, pres.

Ownership: George Y. Wheeler.

LPTV Stations (1):
District of Columbia: W42AJ, Washington.

COMMUNICATION DYNAMICS

Box 146
Hwy. 70
De Queen, AR 71832
Phone: 501-584-3435

LPTV Stations (1):
Arkansas: K08KF, De Queen.

COMMUNICATIONS ENGINEERING INC.

3610 S. Highlands Dr.
Las Vegas, NV 89103

LPTV Stations (2):
Nevada: K55FF, Mesquite; K55EW, Pahrump.

COMMUNICATIONS SYSTEMS ASSOCIATES INC.

920 Ashland Dr.
Cameron, MO 64429

LPTV Stations (1):
Missouri: K35CO, Cameron.

COMMUNICATORS OF CHICAGO

LPTV Stations (1):
Illinois: W24AJ, Aurora.

COMMUNITY BCSTG. CORP. INC.

1730 Rhode Island Ave.
Washington, DC 20036
Phone: 919-342-2668

LPTV Stations (3):
Illinois: W50BG, Alton; W39BB, Marion; W36AQ, Palatine.

COMMUNITY BCSTG. SYSTEMS INC.

115 Gilmer St.
Reidsville, NC 27320
Phone: 919-342-2668

LPTV Stations (1):
North Carolina: W14AU, Reidsville.

COMMUNITY TELECOMMUNICATIONS DEVELOPMENT

1010 Massachusetts Ave.
Suite 300
Washington, DC 20001

LPTV Stations (1):
North Dakota: K54DI, Fargo.

COMMUNITY TELEVISION

Box 3787
16 Starling Ave.
Martinsville, VA 24115
Phone: 703-632-9784

Ownership: Harry C. Anglin.

LPTV Stations (8):
California: K39BW, Castle Gardens; K52DB, Serrano.

Florida: W42BB, Houston; W42AL, Rutland.
Georgia: W44AL, Apple Valley; W50AT, Sessoms.

Virginia: W34AQ, Rainswood; W18AQ, Traffic.

COMPLEXICABLE LPTV

5125 W. 140th St.
Brook Park, OH 44142

LPTV Stations (1):
Georgia: W32AV, Waycross.

CONNECTICUT HOME THEATRE

671 Coney Island Ave.
Brooklyn, NY 11218
Phones: 718-941-5200; 718-434-1074
Fax: 718-282-9090

Officers:

John Mester, pres., gen. mgr. & engineering dir.

Natalie Mester York, chief operating officer
Hilda Mester, chief financial officer

Dr. Jolinda Mester Leider, marketing dir.

Andrea Portnick, programming dir.

Represented (legal): Hogan & Hartson.

LPTV Stations (1):
New York: W30AJ, Syracuse.

MMDS Systems:

Massachusetts: WLK226, Springfield.
Texas: WHT705, Austin.

JAMES CONNELL

Suite 207 A
357 E. Thomas
Phoenix, AZ 85012

LPTV Stations (3):
Arizona: K68DA, Phoenix.
Iowa: K69FH, Sioux City.
Washington: K59ED, Spokane.

CONNER COMMUNICATIONS, A PARTNERSHIP

Redwood Court
Winchester, KY 40391

LPTV Stations (1):
Georgia: W23AG, Vidalia.

JEANNE CONRAD

2315 N. Granite Reef
Scottsdale, AZ 85257

LPTV Stations (2):
Louisiana: K07UJ, Baton Rouge.
Tennessee: W12BV, Nashville.

CONTINENTAL BCSTG. CORP. OF NEW MEXICO INC.

6834 Hollywood Blvd.
No. 300
Los Angeles, CA 90028
Phone: 213-856-5163

LPTV Stations (1):
New Mexico: K59DB, Albuquerque.

CONTINENTAL SATELLITE CORP.

1318 Spratley St.
Virginia Beach, VA 23704
Phone: 804-393-2501

Ownership: CBN Continental Broadcasting Network Inc., 100%.

Represented (legal): Fisher, Wayland, Cooper & Leader.

LPTV Stations (3):
Florida: W33AU, Daytona Beach.
Texas: K17BQ, Waco.
Virginia: W54BA, Roanoke.

JERRY E. COONE

10913 Freemont Dr.
New Port Richey, FL 34654

LPTV Stations (1):
Florida: W08DA, Fort Pierce.

CORONADO COMMUNICATIONS CO.

4505 Montbel Place NE
Albuquerque, NM 87107
Phone: 505-345-2222
Fax: 505-982-1117

Ownership: Sunbelt Bcstg. Co. See TV Station Ownership.

LPTV Stations (1):
New Mexico: K69GA, Albuquerque.

COSTA DE ORO TELEVISION INC.

Suite A
6020 Nicolle
Ventura, CA 93003

Ownership: Leopoldo Ramos, 25%; Gilbert A. Contreras, 8.33%; Salvador C. Contreras, 8.33%; James J. Granby, 8.33%; Rudolph S. Martinez, 8.33%; Ralph R. Ocampo, 8.33%; Walter F. Ulloa, 8.33%; Tila Estrada, 5%; Romualdo Ochoa, 5%; Leonard Ortiz, 5%; Lydia G. Thompson, 5%.

LPTV Stations (1):
California: K36CD, Santa Barbara.

JIM C. COWSEY

121 Dexter Rd.
North Little Rock, AR 72116
Phone: 501-753-5338

LPTV Stations (2):
Arkansas: K13UW & K28DK, Little Rock.

COZZIN COMMUNICATIONS CORP.

1001 Waldo Rd. NE
Gainesville, FL 32601
Phone: 904-376-6969

Officer:
Joseph T. Zingale, pres.-secy.

Ownership: Bill Cosby, 51%; Joseph T. Zingale, 49%.

LPTV Stations (2):
Florida: W69AY, Alachua.
Missouri: K34BR, St. Charles.

C.P. BCSTRS. INC.

5446 County Road 29
Auburn, IN 46706

LPTV Stations (2):
Indiana: K57DI, Angola; W07CL, Auburn.

CPM BROADCASTING CO.

2473 Geneva Terrace
Chicago, IL 60614

LPTV Stations (1):
Indiana: W36AR, Lafayette.

CRAIG MINISTRIES INC.

345 Main Rd.
Orono, ME 04473

LPTV Stations (1):
Maine: K17BF, Bangor.

TODD M. CRALLEY

2915 San Rafael St.
Tampa, FL 33629

LPTV Stations (1):
Missouri: K13WA, St. Louis-Pine Lawn.

DONALD CRANDALL

6160 Broadmoor SE
Caledonia, MI 49316

LPTV Stations (1):
Michigan: W25BI, Grand Rapids.

JOHN F. CRAVEN JR.

11196 Pleasant Valley Rd.
Penn Valley, CA 95946

LPTV Stations (1):
California: K57ED, Blythe.

CREATIVE BROADCAST COMMUNICATIONS

813 N. Summerfield Dr.
Madison, TN 37115

LPTV Stations (2):
Georgia: W45AK, East Dublin.
Minnesota: K24BZ, Coleraine.

MARCIA L. CRITTENDEN

5020 N. 83rd St.
Scottsdale, AZ 85253
Phone: 602-941-3853

LPTV Stations (1):
Nevada: K50CN, Las Vegas.

THE CROMWELL GROUP INC. OF ILLINOIS

Box 150846
Nashville, TN 37215

LPTV Stations (2):
Illinois: W06BN, Mattoon; W07CS, Shelbyville.

LORIANNE CROOK-OWENS

1111 Wilson Pike
Brentwood, TN 37027

LPTV Stations (2):
Tennessee: W26AY, Dickson; W28BD, Franklin-Columbia.

CROSSROADS COMMUNICATIONS CO.

Box 7
Carpentersville, IL 60110

LPTV Stations (1):
Kansas: K31CB, Dodge City.

CRUZE ELECTRONICS

Box 397
1905 Palo Dr.
Memphis, TX 79245
Phone: 806-259-2879

Ownership: Arnold Cruze, 100%.

LPTV Stations (2):
Oklahoma: K62BQ, Erick/Sayre/Carter.
Texas: K44AK, Memphis/Lakeview/Estelline.

DENNIS N. CURRENCE

Box 118
Rte. 1
Rhoadesville, VA 22542

LPTV Stations (1):
Virginia: W47BF, Orange-Mine Run.

CW PARTNERS

No. 35
2425 Presidential Way
West Palm Beach, FL 33401

LPTV Stations (1):
Florida: W31AY, Jupiter & Tequesta.

CW/S PARTNERS

Box 2569
Ashburn, GA 31714

LPTV Stations (1):
Florida: W59BX, Stuart.

CONSTANCE DAVID

4500 46th St. NW
Washington, DC 20016

LPTV Stations (1):
Nevada: K39BQ, Carson City.

JOHN W. DAVIDSON

Box 1410
McRae, GA 31055

LPTV Stations (1):
Georgia: W65BP, McRae.

DAVID A. DAVILA

Box 144
Rte. 2
McAllen, TX 78504

LPTV Stations (1):
Texas: K35DA, Corpus Christi.

JEFF DAVIS BCSTRS. INC.

Box 757
Hazlehurst, GA 31539
Phone: 912-375-4511

Ownership: John Hulett, pres. & chief exec. officer, 100%.

LPTV Stations (1):
Georgia: W63AT, Hazlehurst.

ASHLEY N. DAVIS JR.

Box 5180
German Club Rd.
De Funiak Springs, FL 32433
Phone: 904-892-4038

LPTV Stations (2):
Alabama: W14BF, Luverne.
Florida: W24AM, De Funiak Springs.

DAVIS-GOLDFARB CO.

Suite 2800
2121 Ave. of the Stars
Los Angeles, CA 90067
Phone: 213-551-2288
Fax: 213-556-3760

Ownership: John A. Davis, 70%; Joseph H. Goldfarb & Barbara E. Goldfarb, 30% jointly.

Represented (legal): Leventhal, Senter & Lerman.

TV Stations (3):
California: KCPM, Chico.
Missouri: KSPR, Springfield.
Texas: KMID-TV, Midland & Odessa.

LPTV Stations (1):
California: K18AO, Oroville.

PEGGY L. DAVIS

Box 932
Neosho, MO 64850

LPTV Stations (1):
Missouri: K38DD, Monett.

DAY STAR MINISTRIES

102 N. Front St.
Greenfield, TN 38230

LPTV Stations (1):
Tennessee: W02BT, Sharon-Greenfield.

DCH EVANGELISM TELEVISION INC.

18755 Stone Oak Pkwy.
San Antonio, TX 78258
Phones: 512-493-1303; 512-494-3900
Fax: 512-490-3385

Officers:
Diana Castro Hagee, pres. & chief exec. officer

Jim Moss, gen. mgr. & marketing dir.
Carol Anderson, programming dir.
Gary Groth, engineering dir.

Ownership: Diana C. Hagee, 100%.

Represented (legal): Frank Johnson.

LPTV Stations (2):
Texas: K20BW & K33CK, San Antonio.

DENISON NEWSPAPERS INC.

1410 Broadway
Denison, IA
Phone: 712-263-2123

LPTV Stations (1):
Iowa: K33BZ, Denison.

Newspapers:
Iowa The Denison Bulletin (weekly).

DESTIN COMMUNITY TELEVISION

16 Starling Ave.
Martinsville, VA 24115

LPTV Stations (2):
North Carolina: W57BB, Clinton; W52AR, Pinehurst.

DESTIN TV CABLE CO. INC.

Suite 23
8317 W. Alternate 98
Panama City Beach, FL 32407

LPTV Stations (1):
Florida: W48BC, Destin.

LESTER J. DIETZ

Box 637
Ukiah, CA 95482
Phone: 707-462-3747

LPTV Stations (1):
California: K61CJ, Laytonville/Branscomb/Fort Bragg.

BARBARA DILLEY

1015 Rosehill
Boulder, CO 80302

LPTV Stations (1):
Maine: W34AT, Portland.

DIOCESAN TELECOMMUNICATIONS CORP.

1200 Lantana
Corpus Christi, TX 78407-1112

LPTV Stations (1):
Texas: K47DF, Corpus Christi.

DIVERSIFIED COMMUNICATIONS

Box 7437
5 Milk St.
Portland, ME 04112
Phone: 207-774-5981
Fax: 207-761-7915

Officers:
Horace A. Hildreth Jr., pres.
George H. Anderson, pres.
George J. Gonyar, gen. mgr., Bangor
Garry Ritchie, gen. mgr., Scranton
Carolyn Catlin, gen. mgr., Gainesville
Robert Salat, gen. mgr., New Bern
Bill Christian, gen. mgr., Florence

Ownership: Heritage Cablevision Inc., 29.94%; Josephine H. Detmer, 12.08%; Anne H. Russell, 11.28%; Horace A. Hildreth Jr., 8.81%; William B. Russell, 2.36%; 3 others, each with less than 2%. Diversified owns cable systems through subsidiary New England Cablevision Inc.

Represented (legal): Dow, Lohnes & Albertson.

TV Stations (5):
Florida: WCJB, Gainesville.
Maine: WABI-TV, Bangor.
North Carolina: WCTI, New Bern-Greenville-Washington.

Pennsylvania: WYOU, Scranton & Wilkes-Barre.

South Carolina: WPDE-TV, Florence.

LPTV Stations (2):
Pennsylvania: W24BH, Lock Haven.
South Carolina: W68BZ, Myrtle Beach.

Radio Stations:
Maine: WABI(AM) & WYOU(FM), Bangor.

Other Holdings:
Magazine: Journal Publications (National Fisherman, Seafood Business).

DOMSAT INC.

Box 7609
Naples, FL 33941
Phone: 813-597-6270

Officers:
Robert W. Johnson, pres. & managing dir.
James E. Merriman, v.p. & dir.
George E. Metcalf, v.p. & dir.

LPTV Stations (2):
Florida: W38AX, Naples.
Minnesota: W62BD, Minneapolis.

LPTV Ownership

DONREY INC.

601 N. Hollywood Blvd.
Las Vegas, NV 89110

LPTV Stations (1):
Washington: K39BP, Aberdeen.

DONREY MEDIA GROUP INC.

Box 1359
920 Rogers Ave.
Fort Smith, AR 72902
Phone: 501-785-7810

Officers:
Donald W. Reynolds, pres.
Fred W. Smith, chief operating officer
E. (Pat) H. Patterson, chief financial officer
James C. Herzig, gen. mgr.
John Z. Csia, programming dir.
Robert Northam, engineering dir.

Ownership: Donald W. Reynolds, principal.
Represented (legal): Haley, Bader & Potts.

Cable Communities (6):
Arkansas: Rogers.
California: Vallejo.
Oklahoma: Bartlesville, Blackwell, Guymon.
Texas: Kilgore 50%.

TV Stations (1):
Nevada: KOLO-TV, Reno.

LPTV Stations (1):
Nevada: K58AQ, Crystal Bay.

Newspapers:
Arkansas: Fort Smith Southwest Times Record, Northwest Arkansas Morning News (Rogers), Springdale News.
California: Chico Enterprise-Record, Lompoc Record, Ontario Daily Report, Pomona Progress Bulletin, Red Bluff Daily News, Redlands Daily Facts, Ukiah Daily Journal, Vallejo Times-Herald, Woodland/Davis Daily Democrat.

Hawaii: Hawaii Tribune-Herald (Hilo), West Hawaii Today (Kailua-Kona).

Indiana: Washington Times-Herald.

Iowa: Clinton Herald, Oskaloosa Herald.

Kentucky: Glasgow Daily Times.

Mississippi: Picayune Item.

Missouri: Moberly Monitor-Index.

Nevada: Nevada Appeal (Carson City), Ely Daily Times, Las Vegas Review-Journal.

New Mexico: Alamogordo Daily News.

North Carolina: The Courier-Tribune (Asheboro).

North Dakota: Minot Daily News.

Oklahoma: Altus Times, Bartlesville Examiner-Enterprise, Blackwell Journal-Tribune, Chickasha Daily Express, Durant Daily Democrat, Frederick Daily Leader, Guthrie Daily Leader, Guymon Daily Herald, Henryetta Daily Free-Lance, Holdenville Daily News, Norman Transcript, Okmulgee Daily Times, Pauls Valley Daily Democrat, Pawhuska Journal-Capital, Wewoka Daily Times.

Tennessee: Columbia Daily Herald.

Texas: Athen's Daily Review, Borger News-Herald, Cleburne Times-Review, Gainesville Daily Register, Jacksonville Daily Progress, Kilgore News Herald, Sherman Democrat, Sweetwater Reporter, Weatherford Democrat.

Washington: Aberdeen Daily World, Auburn Daily Globe News, Kent Daily News Journal, Renton Daily Record Chronicle.

Other Holdings:
Outdoor Advertising: Owns 12 outdoor advertising companies.

DOVE BCSTG. CORP.

Box 1616
Greenville, SC 29602
Phone: 803-244-1616

Officers:
James H. Thompson, pres.
Joanne Thompson, v.p.

Ownership: Non-stock, non-profit corp. For other interests, see Carolina Christian Broadcasting Inc. in TV Station Ownership.

LPTV Stations (1):
South Carolina: W51AT, Georgetown.

PENNY DRUCKER

Box 255
5275 Hatch Dr.
Evergreen, CO 80439
Phone: 303-526-1039

Represented (legal): Cole, Raywid & Braverman.

LPTV Stations (3):
Colorado: K26CT, Aspen; K51CF, Grand Junction.
New Mexico: K52BS, Santa Fe.

Other Holdings:
Television Holdings: Permittee of WYDH, Ch. 22, Key West, FL.
Radio Holdings: Applicant for new FMs in Colorado & Virginia.

DULL KNIFE MEMORIAL COLLEGE INC.

Box 206
Lame Deer, MT 59043
Phone: 406-477-6215

Officers:
Art McDonald, pres.
Joyce Camper, TV mgr.
Cleveland Little Bear, chief engineer

LPTV Stations (1):
Montana: K57DF, Birney.

SUSAN DURCH

147 A-1 Kulalani Circle, Kula
Maui, HI 96790

LPTV Stations (1):
Hawaii: K61FE, Maui.

DUTCHESS COUNTY COLLEGE

53 Pendell Rd.
Poughkeepsie, NY 12601-1595
Phone: 914-471-4500
Fax: 914-471-8467

Officers:
Jay Simpson, dir. of telecommunications
Represented (legal): Schwartz, Woods & Miller.

LPTV Stations (1):
New York: W42AE, Poughkeepsie.

ITFS Stations:
New York: WHR-978, Poughkeepsie.

DYERSBURG LOCAL TELEVISION INC.

No. 1 Cherokee Dr.
Memphis, TN 38111

LPTV Stations (1):
Tennessee: W22AQ, Dyersburg.

EAGLE NEST TV ASSN.

Box 372
Angel Fire, NM 87710

LPTV Stations (1):
New Mexico: K35BZ, Eagle Nest.

EASTERN SATELLITE SERVICES INC.

Box AK
Humacao, PR 00061

LPTV Stations (1):
Puerto Rico: W46AZ, San Juan.

SUSAN EASTON

559 Pacific Ave., No. 32
San Francisco, CA 94133

LPTV Stations (1):
Colorado: K28CO, Cortez.

ECHONET CORP.

9805 E. Iliff
Denver, CO 80231
Phone: 303-526-1039

Ownership: Charles Ergen, pres., 40%; David M. Drucker, v.p., 20%; Candy M. Ergen, secy-treas., 40%. Drucker & Charles Ergen have interest in KUBD(TV), Denver, CO. Echonet is permittee of KVME, Ch. 20, Billings, MT.

TV Stations (1):
Alaska: KDMO, Anchorage.

LPTV Stations (8):
Alabama: W28AG, Birmingham.
Alaska: K41CG, Anchorage.
Colorado: K49CJ, Colorado Springs; K54CO, Fort Collins.

New Mexico: K27CX, Albuquerque.
Texas: K11SF, Austin.
Washington: K64BT, Bellingham.
Wyoming: K49AY, Cheyenne.

MMDIS Systems:
Alaska: WHD-477, Anchorage.
Wyoming: WHK936, Casper.

JOHN L EDDY III

Box 437
Plunkton Rd.
Warren, VT 05674

LPTV Stations (1):
Vermont: W25AR, Warren.

EDU-CABLE CORP.

240 Woodcrest Rd.
Rochester, NY 14616

LPTV Stations (1):
New York: W61BW, Greece.

EDUCATIONAL OPPORTUNITIES CENTRAL

215 Seventh Ave. S
Lewistown, MT 59457

LPTV Stations (1):
Montana: K34CZ, Lewistown.

EL CREPUSCULO INC.

Box U
120 Camino de la Placita
Taos, NM 87571
Phone: 505-758-2241
Fax: 505-758-9647

Officers:
Robin M. Martin, pres.
Billie Blair, gen. mgr.
Debbie Medina, marketing dir.
Bryan Welch, programming & engineering dir.

Ownership: Robin M. Martin, 100%.

LPTV Stations (1):
New Mexico: K38CH, Taos.

Newspapers:
New Mexico: The Taos News.

ELBYVISION

LPTV Stations (2):
Florida: W08CN, Pensacola.
Iowa: K45CB, Cedar Rapids.

ELK CITY COMMUNICATIONS

Box 414
5th & Randall
Elk City, OK 73648
Phone: 405-225-1167

Officer:
Michael D. Robben, chief engineer

LPTV Stations (1):
Oklahoma: K02MU, Elk City.

DAVID ELLINGTON

Box 617
Webb, MS 38966
Phone: 601-375-9212

LPTV Stations (2):
Mississippi: W08CO, Cleveland; W11BU, Webb.

PAULINE ELLIS

7 Salgrave Lane
San Rafael, CA 94901

LPTV Stations (1):
Iowa: K56DW, Cedar Rapids.

ENCLAVE COMMUNICATIONS CORP.

4904 Chamberlain Lane
Louisville, KY 40241

LPTV Stations (1):
Kentucky: W39BA, Louisville.

ENGLÉ BCSTG.

Box 888
104 Bellevue Ave.
Hammononton, NJ 08037

LPTV Stations (1):
New Jersey: W14BD, Vineland.

SANDRA A. ENGLÉ

8 Pine Lane
Collings Lakes, NJ 08094

LPTV Stations (1):
New Jersey: W08CC, Hammononton.

ENTERTAINMENT SYSTEMS INC.

91292 Overseas Hwy.
Tavernier, FL 33370
Phone: 305-852-9941

Officers:
Michael Paolini, pres.-dir.
Kimberly Paolini, secy-treas.-dir.
Frank N. Merkelin, dir.

LPTV Stations (1):
Georgia: W67BJ, Savannah.

ERWIN SCALA BCSTG. CORP.

7432 E. Diamond
Scottsdale, AZ 85257

LPTV Stations (3):
California: K31CL, K66CY & K68CT, Arroyo Grande.

EUREKA TV DISTRICT

Box 633
Eureka, NV 89316

LPTV Stations (1):
Nevada: K47DG, Eureka.

STEPHEN S. EVANS JR.

416 Fourth St. NE
Washington, DC 20003

LPTV Stations (2):
Pennsylvania: W54AX, State College.
Virginia: W66BF, Norfolk.

MARK EVANS

4600 Connecticut Ave. NW
Washington, DC 20008
Phone: 202-686-6120

LPTV Stations (1):
North Carolina: W44AO, Pinehurst.

EVERGREEN BCSTG. CORP.

4450 Echo Rd.
Bloomfield Hills, MI 48013

LPTV Stations (1):
New York: W57BE, Rochester.

EZ COMMUNICATIONS INC.

Box 10103
Fairfax, VA 22030

LPTV Stations (1):
Missouri: W66BN, St. Louis.

R. H. FACKELMAN

Box 772
Madison, FL 32340

LPTV Stations (1):
Florida: W03AO, Madison.

FAIRFAX LOW POWER CO.

Suite 300
1925 K St. NW
Washington, DC 20006
Phone: 202-862-2000
Fax: 202-862-2023
Represented (legal): Gammon & Grange.
LPTV Stations (1):
Virginia: W42BE, Fairfax.

FAIRLANE ASSEMBLY OF GOD

Box 69
22575 Ann Arbor Trail
Dearborn Heights, MI 48527
Phone: 313-561-3300
Fax: 313-561-8279

Officers:
Paul F. Bryant, pres. & gen. mgr.
Gene Lapansie, marketing dir. & engineering dir.
Art Ledlie, programming dir.
Represented (legal): Lionel Postic.
LPTV Stations (1):
Michigan: W44AR, Detroit.

FAITH PRODUCTIONS

24 Victoria Circle
N. Little Rock, AR 72118-6453
LPTV Stations (1):
Arkansas: K14HO, Hardy.

FAITH THAT PLEASES GOD CHURCH INC.

1108 S. Commerce
Harlingen, TX 78550
Phone: 512-428-4848
Officers:
Ruben Mendez, station mgr.
John Jacobson, dir.
Minerva Jacobson, dir.
Aracelis Ortiz, dir.
Carlos Ortiz, dir.
Ownership: Non-profit corp.

TV Stations (1):
Texas: KLTJ, Galveston.
LPTV Stations (7):
Arizona: K69FM, South Phoenix.
Florida: W05BL, Sarasota.
Maine: W04CJ, Augusta.
Oregon: K18CA, Portland.
Texas: K46CM, Beaumont; K30CV, Pasadena; K15CC, San Antonio.

FALLON COMMUNITY TV INC.

55 W. Williams Ave.
Fallon, NV 89406
Ownership: Municipally owned.
LPTV Stations (1):
Nevada: K25AK, Fallon.

FAMILY BCSTG. ENTERPRISES

Box 4750
Rocky Mount, NC 27802
Phone: 919-985-2447
Fax: 919-985-1447
Officers:
Bruce Whitehead, chmn. & pres.
Robert Pelletier, chief operating officer, gen. mgr. & engineering dir.
Bob Chandler, chief financial officer
G. C. Hughes, marketing dir.
Suzanne Lynn, programming dir.
Ownership: V. Bruce Whitehead, 50%; Robert M. Chandler Jr., 50%.
Represented (legal): Bruce Whitehead.
TV Stations (1):
North Carolina: WFXB, Rocky Mount.
LPTV Stations (1):
North Carolina: W47AG, Rocky Mount.

FAMILY BROADCASTING

Suite 113-327
1960 Kapiolani Blvd.
Honolulu, HI 96826
Phone: 808-946-5499
Officers:
Arthur Hixson, pres.
LPTV Stations (1):
Hawaii: K50AP, Honolulu.

FAMILY BROADCASTING INC.

Box 150
Waterbury, VT 05676
Phone: 802-244-5683
LPTV Stations (1):
Vermont: W39AS, Burlington.

FAMILY TELEVISION INC.

Box 841
Benecia, CA 94510
Phone: 707-745-1570
Officers:
John H. Gayer, pres.
David J. Beynon, v.p.-asst. treas.
Alvin M. Goodwin, v.p.-asst. secy.
Myron H. Milder, v.p.
Donald H. Erickson, secy.
Clay M. Rogers, treas.

Ownership: John H. Gayer, 30%; M. Edward Baccari, 10%; Donald H. Erickson, 10%; Alvin M. Goodwin, 10%; Myron H. Milder, 10%; Willard A. Richardson, 10%; David J. Beynon, 5%; Ira D. Beynon, 5%; Clay M. Rogers, 5%; Ralph G. Rogers, 5%. Gayer owns 40% of Radio Vail Inc., licensee of KVMT(FM), Vail, CO.

LPTV Stations (1):
California: K34AV, Fresno.

FAMILY VIDEO ENTERTAINMENT

Suite 300
2320 Broadway
Paducah, KY 42052
LPTV Stations (1):
Kentucky: W54AE, Paducah.

FAR EASTERN TELECASTERS

839 Timber Cove Dr.
Seabrook, TX 77586
LPTV Stations (1):
Texas: K69FW, Clear Lake.

JAMES W. FEASEL

13549 Morse Rd.
Pataskala, OH 43062
LPTV Stations (1):
Ohio: W64BG, Columbus.

WENDY FELDMAN

2012 S. Playa St.
Mesa, AZ 85202-6342
LPTV Stations (1):
Ohio: W13BN, Columbus.

CASTOR FERNANDEZ

50 Sutton Place S
New York, NY 10027
LPTV Stations (3):
Louisiana: W40CW, Lafayette; W40AP, Shreveport.
Tennessee: W30AU, Chattanooga.

JOHN FIELD

100 E. 18th Ave.
Eugene, OR 97401
Phone: 503-683-2525
Fax: 503-683-8016
Represented (legal): Harry Cole.
LPTV Stations (2):
Oregon: K45CV, Corvallis; K25AS, Eugene.

FIGGIE COMMUNICATIONS INC.

1000 Virginia Pkwy.
Richmond, VA 23295
LPTV Stations (1):
Maine: W61BH, Portland.
MMSD Systems:
Indiana: WHT767, Fort Wayne.

FREDERICK W. FINN

7433 Dulaney Dr.
McLean, VA 22101
LPTV Stations (1):
New Mexico: K69FU, Albuquerque.

DANIEL F. FINNANE

Nimitz Freeway
Oakland, CA 94621
LPTV Stations (1):
Wisconsin: W55BI, Wausau.

FIRST BAPTIST CHURCH

18 S. Walnut
Cookeville, TN 38501
Phone: 615-526-7108
LPTV Stations (1):
Tennessee: W07BM, Cookeville.

FIRST NATIONAL BROADCASTING CORP.

Box 2129
Salt Lake City, UT 84110
Ownership: First National Entertainment Corp., 100%.
LPTV Stations (1):
Utah: K50CU, Ogden.

FIRST UNITED METHODIST CHURCH

Box 728
Starkville, MS 39759
LPTV Stations (1):
Mississippi: W05BV, Starkville.

ROBERT W. FISHER

9315 Stockwell
Houston, TX 77083
LPTV Stations (1):
Texas: K56DO, Richmond-Rosenberg.

JAMES V. FITZPATRICK

8240 S.E. 16th Ave.
Ocala, FL 32676
Phone: 904-237-8184
LPTV Stations (1):
Florida: W31AT, Gainesville.

FLAGSTAFF COMMUNITY TV INC.

11284 Woodcock St.
Pacoima, CA 91331
Phone: 213-896-1680
Officers:
Rosa Ware, pres.
James Ware, v.p.
Titola Payne

Represented (legal): Booker Wade Jr.

LPTV Stations (1):
Arizona: K09SS, Flagstaff.

FLAMINGO BCSTG. CORP.

2118 Gulf Life Bldg.
Jacksonville, FL 32207
LPTV Stations (5):
Florida: W21AT, Daytona Beach; W36BA, Ocala; W50AY, St. Augustine.
Louisiana: K18CW, Shreveport.
Maryland: W63BO, Baltimore.

FLOR DE RIO TELEVISION INC.

Suite 303
333 S. Doheny Dr.
Los Angeles, CA 90048-3753
LPTV Stations (1):
Missouri: K52AY, St. Louis.

FLORIDA BCSTG. CO.

715 W. Gaines St.
Tallahassee, FL 32304
Phone: 904-224-6141
Ownership: Howell L. Ferguson
LPTV Stations (1):
Florida: W09BI, Tallahassee.

FM IOWA INC.

721 Shirley St.
Cedar Falls, IA 50613
Phone: 319-277-1918
Ownership: Ronald R. Hamilton, pres., 40%; Farnell I. O'Quinn, v.p.-treas., 40%; Edward Hancock, secy., 20%.

LPTV Stations (1):
Iowa: K39AS, Marshalltown.
Radio Stations:
Iowa: KGCI(FM), Grundy Center; KDAO(AM), Marshalltown.

FM TELEVISION LTD.

No. 303
1815 Glendon Ave.
Los Angeles, CA 90025
LPTV Stations (1):
Georgia: W56CF, Brunswick.

KRISTA FORDHAM

Suite J-102
6454 142nd Ave.
Clearwater, FL 34620
LPTV Stations (2):
Kansas: K15DD, Wichita.
Virginia: W04CM, Richmond.

JOHN FORSHNER

1206 W. Waugh St.
Dalton, GA 30720
LPTV Stations (1):
Georgia: W43AT, Dalton.

FORSYTH COMMUNITY PUBLIC TELEVISION

Box 1053
Forsyth, MT 59327
LPTV Stations (1):
Montana: K21CB, Forsyth.

CRAIG L. FOX

4853 Manor Hill Dr.
Syracuse, NY 13215
Phone: 315-468-0904
Represented (legal): James L. Oyster.

LPTV Stations (4):
New York: W07CA, Cazenovia; W11BP, W13BU & W35AQ, Syracuse.

Other interests:
See listing for Craig Fox in TV Station Ownership.

FREEDOM NEWSPAPERS INC.

Box 19549
Irvine, CA 92713
Phone: 714-553-9292
Fax: 714-474-7675
Officers:
Alan J. Bell, pres., broadcast div.
Ed Ivey, v.p. & gen. mgr., WLNE
Tom Long, v.p. & gen. mgr., KTVL
David Lynch, v.p. & gen. mgr., WRGB
Larry Beaulieu, v.p. & gen. mgr., KFDM-TV
Lewis Robertson, v.p. & gen. mgr., WTVC
Represented (legal): Latham & Watkins.
TV Stations (5):
New York: WRGB, Albany-Schenectady-Troy.
Oregon: KTVL, Medford.
Rhode Island: WLNE, Providence-New Bedford, MA.
Tennessee: WTVC, Chattanooga.
Texas: KFDM-TV, Beaumont-Port Arthur.

LPTV Ownership

LPTV Stations (2):

Massachusetts: W22AR, Fall River; W20AH, New Bedford.

Newspapers:

California: Anaheim Bulletin, Anaheim Hills Highlander, Azusa Herald, Brea Highlander, Capistrano Valley News, Dana Point News, Diamond Bar/Phillips Ranch Highlander, Flight Jacket (El Toro Marine base newspaper), Glendora Press, Hacienda Heights Highlander, Laguna Beach News Post, Laguna Niguel News, La Habra-Brea Star-Progress, La Puente/Valinda Highlander, Leisure World News, Marysville-Yuba City Appeal-Democrat, Orange County Register, Placentia Highlander, Porterville Recorder, Press-Courier Highlander, Rancho Santa Margarita News, Rowland Heights Highlander, Saddleback Valley News, San Clemente News, San Dimas Highlander, Turlock Journal, Victorville Daily Press, Walnut Highlander, West Covina Highlander, Yorba Linda Star.

Colorado: Colorado Springs Gazette-Telegraph.

Florida: Fort Pierce News Tribune, Fort Walton Beach Northwest Florida Daily News, Panama City News-Herald.

Indiana: Crawfordville Journal-Review, Seymour Tribune.

Mississippi: Greenville Delta Democrat-Times.

Nebraska: Columbus Telegram.

New Mexico: Clovis News Journal.

North Carolina: Burlington Times-News, Gastonia Gazette, Jacksonville News, Kinston Daily Plainsman, New Bern Sun-Journal.

Ohio: Bucyrus Telegraph-Forum, Lima News.

South Dakota: Huron Daily Plainsman.

Texas: Brownsville Herald, Harlingen Valley Morning Star, McAllen Monitor, Odessa American, Pampa News.

Other Holdings:
Program Source: OCN—Orange County Newschannel, local 24-hour news service distributed to area cable systems.

MINERVA R. FRIAS

4209 Fir Ave.
McAllen, TX 78501-8136

LPTV Stations (1):
Texas: K15BV, Uvalde.

FRONTIER BCSTG. INC.

201 Main St.
Fort Worth, TX 76102

LPTV Stations (2):
Texas: K68DE, Dallas; K24CI, Houston.

FRONTIER COMMUNITY COMMUNICATIONS INC.

c/o Rees Associates
4200 Perimeter Center
Oklahoma City, OK 73112
Phone: 405-942-7337

Officers:
Frank W. Rees, pres.
Kenny Belford, v.p. & chief operating officer
Represented (legal): J. K. Edmondson.

LPTV Stations (1):
Oklahoma: K23AD, Woodward.

FRONTIER GULF BCSTG. INC.

201 Main St.
Fort Worth, TX 76102
Phone: 817-336-0777

LPTV Stations (6):
Arkansas: K55EK, Little Rock.
Florida: W62BF, St. Petersburg.
Georgia: W63BB, Atlanta.
Louisiana: W39AT, Baton Rouge; K65EV, New Orleans.
Texas: K60EG, Austin.

FRONTIER SOUTHWEST BCSTG. INC.

4724 Lafayette
Fort Worth, TX 76107

LPTV Stations (1):
Texas: W68DE, Dallas.

JENNIFER J. FROST & LILIAS J. MORRISON

11 1/2 Mile Post
Drawer 789
U.S. 158
Nags Head, NC 27959

LPTV Stations (5):
Florida: W21AJ, Live Oak.
Massachusetts: W22BA, W47AT & W65BD, Cape Cod.
North Carolina: W52AN, Manteo.

MARGO FROST

906 Kumu Koa
Hilo, HI 96720

LPTV Stations (1):
Hawaii: K50CS, Kailua Kona.

F2 PARTNERSHIP

4912 Summit View Lane
Fair Oaks, CA 95628

LPTV Stations (1):
California: K59EA, Chico-Paradise.

FULL GOSPEL BUSINESS MEN'S FELLOWSHIP

Box 5050
Costa Mesa, CA 92628-9949
Phone: 714-754-1400

LPTV Stations (8):
Illinois: W57AD, Robinson.
Indiana: W32AC, Muncie.
Louisiana: K43BV & W65AS, Crowley.
North Dakota: K20AM, Rolette.
Oregon: K61CC, Salem.
Tennessee: W23AD, Morristown.
Washington: K49CN, Richland.

FULL GOSPEL OUTREACH INC.

No. 219
5050 Edison Ave.
Colorado Springs, CO 80915

LPTV Stations (1):
Colorado: K48CU, Pueblo.

F.V.P. NETWORK INC.

Box 390
116 W. Third
Mount Pleasant, TX 75455
Phone: 214-572-4351

LPTV Stations (1):
Texas: K54CB, Mount Pleasant.

GAGE TRANSLATOR SYSTEM

618 Ninth St.
Woodward, OK 73801

LPTV Stations (1):
Oklahoma: K18BV, May.

IRENE F. & JOSEPH S. GANS

217 E. Ninth St.
Hazleton, PA 18201
Phone: 717-455-6851

Represented (legal): Pepper & Corazzini.

Cable Communities (9):
Pennsylvania: Benton, Berwick, Hunlock Creek Twp., Larksville, Newport, Twp., Nuremberg, Shickshinny, Weatherly, White Haven.

LPTV Stations (6):
Missouri: W54BD, Dunmore.
Pennsylvania: W47AO, Berwick; W24AP, Clarks Summit; W04CE, Hazleton; W26AP, Scranton; W68CE, Shickshinny.

Other Holdings:
Cable: Western Cablevision Inc. (see listing).

Manufacturer: Cable Equipment & Service Inc. (CATV mfr.).

GARCIA BCSTG. ASSOC.

44-551 Portola
Palm Desert, CA 92260

LPTV Stations (1):
California: K51AY, Needles.

GARFIELD COUNTY

Courthouse Bldg.
Panguitch, UT 84759

LPTV Stations (1):
Utah: K27CE, Garfield County.

ROBERT O. GATHINGS

6100 Pan American NE
Albuquerque, NM 87109

LPTV Stations (1):
Tennessee: W24AE, Nashville.

CHARLES F. GAUTHIER

7337 Hwy. 47
Lac du Flambeau, WI 54538

LPTV Stations (3):
Wisconsin: W23AH, W25AN & W27AP, Lac du Flambeau.

GAVILAN COMMUNICATIONS

Box 398
Gilroy, CA 95020
Phone: 408-847-4222

Ownership: Frank Caliri, 100%.
Represented (legal): Arter & Hadden.

LPTV Stations (1):
California: K56BW, Tahoe City.

MDS Systems:
California: WDU424, Gilroy; WFY836, Lake Tahoe.

GEM STATE BCSTG.

Box 1267
Post Falls, ID 83854

LPTV Stations (1):
Idaho: K39CN, Coeur d'Alene.

GENERIC TELEVISION

Suite 1104
400 N. 96th Ave.
Tolleson, AZ 85353

LPTV Stations (7):
Arizona: K14HP, Florence/Globe.
Idaho: K30BZ, Boise.
Nevada: K63DN, Reno.
North Dakota: K27CF, Williston.
South Dakota: K24AM, Rapid City.
Texas: K11SQ, Brownwood.
Wyoming: K23CB, Rawlins/Carbon.

GEORGE COUNTY TIMES

Box 238
113 Main St.
Lucedale, MS 39452

LPTV Stations (1):
Mississippi: W51BE, Beatrice.

Newspapers:
Mississippi: George County Times (Lucedale).

GEORGE STARKE COMMUNICATIONS

1626 Newton St. NW
Washington, DC 20010

LPTV Stations (1):
South Carolina: W19AS, Port Royal.

GEORGIA-ALABAMA BCSTG. INC.

Box 1489
La Grange, GA 30240
Phone: 404-845-8833

Officers:
Sarah Beth Mallory, pres.
Chris Assaf, mktg. dir.
John Simmons, engineering dir.

Ownership: Mallory Communications. Sarah Beth Mallory, 100%.

Represented (legal): Cole, Raywood & Braverman.

LPTV Stations (3):
Alabama: W56CK, Lanett.
Georgia: W59BR, Carrollton; W33AT, La Grange.

GEORGIA REGIONAL COMMUNITY TV

Box 454
196 Grady Ave.
Athens, GA 30603
Phone: 404-543-7993

Officers:
Stanley R. Pulliam, chmn.

Ownership: WORD Teaching & Outreach Industries of Athens, 100%. Non-profit organization.

LPTV Stations (1):
Georgia: W42AO, Athens.

GERALD BROTHERS JR.

3512 E. 15th St.
Tulsa, OK 74112

LPTV Stations (1):
Oklahoma: K56EO, Edmond.

JOHN GERENA

Suite 1
911 N. Main St.
Kissimmee, FL 34741

LPTV Stations (1):
Florida: W48BE, Lakeland.

G-F-I BCSTG. INC.

5716 Benton Ave.
Edina, MN 55436

LPTV Stations (1):
Minnesota: K67EJ, Shakopee.

JIM GIBBS

Box 1109
Crockett, TX 75835

LPTV Stations (1):
Texas: K16BY, Crockett.

GIL GILLIS

211 S. Monroe St.
Dublin, GA 31021

LPTV Stations (1):
Georgia: W36BB, Dublin.

ANGEL F. GINORIO

Box 307
Antonio Lopez, No. 117
Humacao, PR 00661

LPTV Stations (1):
Puerto Rico: W28AH, Arecibo.

TERRANCE J. GLAOOEN

6490 Nassau St.
St. Augustine, FL 32084

LPTV Stations (1):
Florida: W34AU, St. Augustine.

GLEN IRIS BAPTIST SCHOOL

Tenth Place & 14th Ave. S
Birmingham, AL 35205

LPTV Stations (1):
Alabama: W49AY, Birmingham.

MICHAEL GLINTER

314 NE Park Circle
Kansas City, MO 64116

LPTV Stations (3):
North Carolina: W28AC, Charlotte.
South Carolina: W13BS, Fort Mill; W67BQ, Rock Hill.

GLOBAL INFORMATION TECHNOLOGIES

Suite 2530
111 Congress Ave.
Austin, TX 78701
LPTV Stations (1):
Texas: K13CV, Austin.

GLOBAL VILLAGE VIDEO RESOURCE CENTER

454 Broome St.
New York, NY 10013
Phones: 212-925-7751; 212-966-7526

LPTV Stations (3):
California: K02MK, Oroville.
New York: W14AG, East Hampton.
Texas: K38CA, Abilene.

JOHNNY GODGIBEN

4707 12th Ave.
Chattanooga, TN 37407

LPTV Stations (1):
Tennessee: W06BG, Chattanooga.

LISA A. & RICHARD C. GOETZ

106 La Vista Dr.
Hendersonville, TN 37075

LPTV Stations (2):
Tennessee: W19BD, Gallatin; W11BZ, Hendersonville.

GOLETA LPTV CORP.

46 Freedom Place
Buellton, CA 93427

LPTV Stations (1):
California: K26BF, Goleta.

GOOD NEWS TV INC.

1321 Murfreesboro Rd.
Nashville, TN 37217

LPTV Stations (2):
Michigan: W61BX, Grand Rapids.
Tennessee: W52AY, Nashville.

RONALD J. GORDON

No. 700
1726 M St.
Washington, DC 20036

LPTV Stations (3):
Florida: W48AY, Oldsmar.
Texas: K49CD, Odessa; K51BX, Woodrow.

ROBERT H. GRAY

58967 Business Center Dr.
Yucca Valley, CA 92284

LPTV Stations (2):
California: K20CB, Palm Springs; K44DJ, Yucca Valley.

GREAT OAKS BCSTG. CORP.

914 N. Foster Dr.
Baton Rouge, LA 70806
Phone: 504-928-3146
Fax: 504-923-2822

Officers:
Louis (Woody) Jenkins, chmn. & gen. mgr.
Diane Jenkins, pres.
Tammy Trahan, programming dir.
Steve Roppolo, production mgr.

Ownership: Louis Jenkins, 80%; Tammy Trahan, 1%; remainder undisclosed.

Represented (legal): Walker, Bordelon, Hamlin, Theriot & Hardy.

LPTV Stations (8):
Louisiana: K65EF & W19AW, Baton Rouge; K11SY & K22DJ, Donaldsonville; K13CG, Gonzales; K07UT, Morgan City; K06MD, Plaquemine.
Mississippi: W10BD, Jackson.

GREAT SOUTHERN BCSTG. CO. INC.

1617 Lebanon Rd.
Nashville, TN 37210

Phone: 615-889-1960
Represented (legal): Tierney & Swift.
LPTV Stations (1):
Tennessee: W11BF, Murfreesboro.

Newspapers:
Tennessee: Frederick Post & News.

GREEN COMMUNICATIONS

4207 W. Hartmont
Phoenix, AZ 85051
LPTV Stations (1):
California: K04NJ, Fresno.

THOMAS H. GREEN JR.

State Rd. 53 S.
Madison, FL 32340

LPTV Stations (1):
Florida: W03AO, Madison.

GREEN RIVER CITY TV

Box 356
Green River, UT 84525

LPTV Stations (1):
Utah: K30AG, Green River.

ROGER D. GREEN

Box 5067
Central Point, OR 97502

LPTV Stations (1):
Oregon: K26CH, Medford.

GREENBELT TV TRANSLATOR SYSTEM INC.

Box 272
Marshall Peters
Wellington, TX 79095

LPTV Stations (1):
Texas: K27BZ, Wellington-Dodson.

GREENBURGER/ACTON RIGHTS ASSOCIATION

17 Grove St.
New York, NY 10014

LPTV Stations (2):
Massachusetts: W54AS, Fall River; W46BH, Fitchburg/Leominster.

GREENLIGHT BCSTG.

1912 N. Sherry Dr.
Atlantic Beach, FL 32233

LPTV Stations (1):
Florida: W11BT, Ocala.

GRICH BCSTG. CORP.

105 Queensbury Ave.
Queensbury, NY 12804
Phone: 518-798-8000
Fax: 518-798-0735

Officers:
David Eastwood, chief exec. officer
James E. Grich, exec. v.p.
Johnna Dowling, sales dir.
Adam Gilbert, marketing dir.
Peggy Grich, programming dir.
Daniel Shipski, engineering dir.
Ownership: James E. Grich, 30%; remainder undisclosed.

Represented (legal): Lemery & Reid.
LPTV Stations (2):
New York: W26AJ & W08CJ, Glens Falls.

TIM GRIFFIN

Locks Pond Rd.
Shutesbury, MA 01072

LPTV Stations (1):
Massachusetts: W35AS, Shutesbury.

DR. DAVID GRIMES

Suite 104
2320 Broadway
Paducah, KY 42001

LPTV Stations (1):
Kentucky: W65CD, Paducah.

GROUP SEVEN COMMUNICATIONS INC.

Suite C
2240 McCulloch Blvd.
Lake Havasu City, AZ 86403
Phones: 602-855-5071; 602-855-9445

Officers:
Maurice W. Coburn, pres.
Edward Chapman, marketing dir.
Andy Ward, programming dir.
Bob Grey, engineering dir.

Ownership: Maurice W. Coburn, 100%.
Through Coburn Communications Corp., owns KSFE(AM) Needles, CA and 30% of KMDX(FM) Parker, AZ.

Represented (legal): Gardner, Carton & Douglas.

LPTV Stations (3):
Arizona: K53CJ, Ehrenberg; K36AX, Hilltop (Kingman); K23BJ, Lake Havasu City.

GUARANTY BROADCASTING CORP.

Box 2671
Baton Rouge, LA 70801

LPTV Stations (1):
Louisiana: K21CG, Baton Rouge.

EDWIN GUNGOR

2701 W. Arnold St.
Marshfield, WI 54449

LPTV Stations (2):
Wisconsin: W17AX & W30AQ, Marshfield.

GUNNISON COUNTY METROPOLITAN RECREATION DISTRICT

Box 1382
Gunnison, CO 81230
Phone: 303-641-1453

Officers:
Fred W. Henry, pres.
Dwight Abbott, dir.
Al Canuel, secy.-treas.

LPTV Stations (2):
Colorado: K02LY & K04DH, Gunnison.

GEORGE E. GUNTER

650 N. Bolton St.
Jacksonville, TX 75766

LPTV Stations (1):
Texas: K38BW, Fairfield.

HALE COMMUNICATIONS INC.

Box 5054 ELRB
912 Joshua
Parker, AZ 85344
Phone: 602-669-6464

Officers:
Deborah Hale, pres.
Gerald Hale, gen. mgr.
P. D. Smycks, programming dir.
James Goodman, engineering dir.
Ownership: Gerald Hale, 51%; Deborah Hale, 49%.

Represented (legal): Arent, Fox, Kintner, Plotkin & Kahn.

LPTV Stations (1):
Arizona: K02MT, Parker.
Radio Holdings: Has FM applications.

Newspapers:
Arizona: La Paz County Tribune.
Other Holdings:
Magazine: Arizona Coast.

HENRI HALL

54 NE 54th St.
Miami, FL 33137
LPTV Stations (1):
Florida: W13CE, Orlando.

HAMPTONS TELEVISION BROADCASTING CO. INC.

97 N. Main St.
Southampton, NY 11968
LPTV Stations (1):
New York: W57AZ, Hampton Bays.

HANCOCK COMMUNICATIONS INC.

Box 150846
Nashville, TN 37215
LPTV Stations (2):
Kentucky: W06BM, Hawesville; W05BT, Lewisport.

ROBERT H. HANSON

Box 26327
Tempe, AZ 85282
LPTV Stations (2):
Kansas: K67EQ, Topeka.
Utah: K32BK, Salt Lake City.

HAPPY CHURCH INC.

Box 17350
Denver, CO 80217
Phone: 303-779-8100

Officers:
Wallace Hickey
Marilyn Hickey
Gina Hilbrich, secy.
Ownership: Summit Telecommunications, 100%.

LPTV Stations (1):
Colorado: K47AQ, Denver.

MORGAN D. HARDY

238 Byrd Ave.
Philadelphia, MS 39350

LPTV Stations (2):
Mississippi: W25BA, Grenada; W20AO, Philadelphia.

JOSEPH H. HARPOLE SR.

Box 709
Union City, TN 38261
LPTV Stations (1):
Tennessee: W09BM, Union City.

FREEMAN C. HARRIS

Box 38929
Denver, CO 80238
LPTV Stations (2):
Colorado: K36CP, Aurora.
Texas: K59DX, Lubbock.

HARVARD BROADCASTING INC.

Box 541
17 E. Bare Hill Rd.
Harvard, MA 01451
Phone: 508-456-8797

Officers:
Louis Maisel, pres.
Ownership: Louis Maisel, 100%.
LPTV Stations (3):
Massachusetts: W11BX & W13BV, Springfield.
Pennsylvania: W07CB, Philadelphia.

JOHN F. HASSLER JR.

197 Rancho Rd.
Sierra Madre, CA 91024
LPTV Stations (1):
California: K23CE, Sacramento.

HAWKINS BCSTG. INC.

Box 639
Marble Falls, TX 78654
Phone: 512-693-5551
LPTV Stations (1):
Texas: K21BX, Marble Falls.

LPTV Ownership

STEVEN D. HECK

4581 Penhurst Place
Huber Heights, OH 45424

LPTV Stations (1):
Ohio: W65BZ, Bellefontaine.

HERITAGE BROADCASTING GROUP

Suite 335
1500 N. Woodward Ave.
Birmingham, MI 48009
Phone: 313-644-3881
Fax: 313-644-3786

Officers:
Mario F. Iacobelli, pres.
Leanne C. Schulz, v.p.
William E. Kring, chief financial officer
Will Meyl, gen. mgr., WXXA-TV
Robert Paxton Proud, gen. mgr.,
KEZB-AM-FM
William D. Webb, gen. mgr., WWTV &
WWUP-TV

Ownership: Mario F. Iacobelli, 98.8%; Leanne
C. Schulz, 1.2%.

Represented (legal): Hogan & Hartson.

TV Stations (3):
Michigan: WWTV, Cadillac-Traverse City;
WWUP-TV, Sault Ste. Marie.
New York: WXXA-TV, Albany.

LPTV Stations (2):
North Carolina: W69CA, Hope Mills.
North Dakota: K46CB, Sioux Falls.

MMDS Systems:
Colorado: WHK938, Denver.

Radio Stations:
Texas: KEZB-AM-FM, El Paso.

A. B. HERMAN

6347 N. Marine Dr.
Portland, OR 97203

LPTV Stations (3):
Oregon: K56EI & K62DV, Portland.
Washington: K19CT, Camas.

HERMITAGE BCSTG. CO. OF MICHIGAN

Box 627
1136 N. 130th Ave.
Cadillac, MI 49601

LPTV Stations (1):
Michigan: W17AV, Petoskey.

"HEY BUDDY" BCSTG. CO.

2606-B S. Sheridan Rd.
Tulsa, OK 74129
Phone: 918-836-1120

LPTV Stations (1):
Nevada: K19CS, Las Vegas.

HIGHLIGHT BCSTG. CO.

Box 1462
Jeffersonville, IN 47131
Phone: 415-854-6368

Officers:
John K. Allen, pres.
Jackman Louis LeBlanc, v.p.
Johnney Brooks, treas.

Ownership: John K. Allen, pres., 10%;
Jackman L. LeBlanc, v.p., 16%; Johnney
Brooks, treas., 10%.

LPTV Stations (2):
Kansas: K59DA, Wichita.
Kentucky: W62BM, Louisville.

HIGHLINE'S INSPIRATIONAL SIGNAL TV

16625 First Ave. S
Seattle, WA 98148

LPTV Stations (1):
Washington: K03GR, Centralia.

MYRON K. HINES

8317 W. Alternate 98
Suite 23
Panama City, FL 32407

LPTV Stations (1):
South Carolina: W35AY, Hilton Head.

ELVA DENISE HINOJOSA

Apt. 2
1305 W. Third
Weslaco, TX 78596

LPTV Stations (2):
Texas: K66EB, Corpus Christi; K48DP, Tyler.

DEANNA HINOJOSA

Box 355
Mercedes, TX 78570

LPTV Stations (2):
Kansas: K15BQ, Topeka.
New Mexico: K61DS, Carlsbad.

RENE HINOJOSA

Box 355
Mercedes, TX 78570

LPTV Stations (1):
Texas: K19BX, Waco.

HISPANIC BCSTRS. OF TUCSON

3040 N. Country Club
Tucson, AZ 85716
Phone: 602-322-6888

LPTV Stations (1):
Arizona: K14HR, Tucson.

HISPANIC BROADCASTING CORP.

Suite 15
4228 First Ave.
Tucker, GA 30084

LPTV Stations (1):
Georgia: W24AL, Atlanta.

HIT VIDEO USA INC.

Suite 3500
1000 Louisiana
Houston, TX 77002
Phone: 713-650-0055
Fax: 713-750-0026

Officers:
Constance J. Wodlinger, pres.
Laura J. Dodge, v.p., affiliate relations/
operations
Scott Assya, v.p., business & finance & gen.
mgr.
Bill Bowen, programming dir.

Ownership: Constance J. Wodlinger, pres.,
100%. Wodlinger also has interest in
Steamboat Broadcast System Inc., see
listing in TV Station Ownership.

Represented (legal): Baraff, Koerner, Olender
& Hochberg, P.C.

LPTV Stations (1):
Texas: K05HU, Houston.

Other Holdings:
Program Source: Hit Video USA Provides
domestic syndication of music video pro-
gramming to broadcast stations & interna-
tional distribution of music video
programming.

HIXSON TELEVISION LTD.

5841 N. Shore Dr.
Hixson, TN 37343

LPTV Stations (1):
Tennessee: W23AL, Hixson.

HOLCOMB BCSTG.

615 Rhode Island Place
Green River, WY 82935

LPTV Stations (1):
Wyoming: K35CN, Green River/Rock Springs.

LEE E. HOLLINGSWORTH

1407 Russell Ave.
Worland, WY 82401

LPTV Stations (5):
Wyoming: K22CW, Basin; K18CN, Powell;
K19CD, Thermopolis; K08KZ & K15CF,
Worland.

DR. STEPHEN HOLLIS

Box 7008
Columbus, GA 31909

LPTV Stations (6):
Georgia: W06BH, W07CP, W16AF, W22AH,
W44AT & W46BI, Columbus.

THE HOME NEWS CO.

123 How Lane
New Brunswick, NJ 08903
Phone: 201-246-5633
Fax: 201-246-3167

Officers:
William M. Boyd, broadcasting
Represented (legal): Cordon & Kelly; Wiley,
Rein & Fielding.

TV Stations (2):
Florida: WEVU, Naples-Fort Myers.
Tennessee: WKPTTV, Kingsport-Johnson
City-Bristol.

LPTV Stations (3):
Florida: W07BR, Fort Myers; W09BS, Naples.
Tennessee: W30AP, Kingsport.

Radio Stations:
California: KTYD(FM), Santa Barbara,
KWG(AM), Stockton, KYBB(FM), Tracy.
Connecticut: WINE(AM) & WRKI(FM),
Brookfield-Danbury.

Tennessee: WKPT(AM) & WTFM(FM),
Kingsport.
Washington: KAQQ(AM) & KISC(FM),
Spokane.

Newspapers:
New Jersey: New Brunswick Home News.
Connecticut: The New Milford Times; 5
weeklies.

HOT SPRINGS TV DISTRICT

Box 259
Hot Springs, MT 59845

LPTV Stations (1):
Montana: K33CW, Hot Springs.

HOWARD PUBLICATIONS INC.

Box 570
1715 S. Freeman
Oceanside, CA 92054
Phone: 614-294-8000

Officers:
Robert S. Howard, pres. & chief exec. officer
Richard D. Newell, v.p., administration
Bob Lyons, gen. mgr.

Ownership: Robert S. Howard, 63%; Wendell
Marshall, 18.4%; M. T. Deaton, 17.4%.

LPTV Stations (1):
Ohio: W08BV, Columbus.

Newspapers:
California: Oceanside Blade-Tribune, San
Clemente Sun-Post.
Colorado: Craig Press.

Idaho: Twin Falls Times-News.
Illinois: Charleston Times-Courier, Freeport
Journal Standard, Mattoon Journal Gazette,
Pekin Daily Times.

Indiana: Hammond Times, Logansport
Pharos-Tribune & Press.

Iowa: Sioux City Journal, Waterloo Courier.
Kentucky: Maysville Ledger-Independent.
New York: Auburn Citizen-Advertiser, Corning
Leader, Glens Falls Post-Star.

Pennsylvania: Carlisle Sentinel.
South Carolina: Orangeburg Times &
Democrat.

Wyoming: Star-Tribune (Casper).

HSN COMMUNICATIONS

LPTV Stations (1):
North Carolina: W11BY, Charlotte.

HUMBOLDT COUNTY

Box 391
Winnemucca, NV 89445

LPTV Stations (1):
Nevada: K15AL, Winnemucca.

CHARLES H. HUTCHINSON

Box 940
1301 N. Cable Rd.
Lima, OH 45802

LPTV Stations (1):
Ohio: W47BD, Findlay.

IDAHO INDEPENDENT TV INC.

Box 1212
679 Sixth St., North Extension
Nampa, ID 83651
Phone: 208-888-1200

Ownership: Blade Communications, 100%.
See listing in TV Station Ownership.

Represented (legal): Dow, Lohnes &
Albertson.

LPTV Stations (1):
Idaho: K67EE, Pocatello.

THE IDENTITY INSTITUTE

Box 11039
Honolulu, HI 96828

LPTV Stations (1):
Wisconsin: W08CK, Madison-Middleton.

IGLESIA CASA DE ALABANZA

6778 Flagler St.
Miami, FL 33166

LPTV Stations (1):
Florida: W21AX, Princeton.

IMMANUEL BCSTG. CORP.

1801 W. 17th St.
Pine Bluff, AR 71603

LPTV Stations (1):
Arkansas: K65EK, Pine Bluff.

IMPACT TELEVISION GROUP INC.

Box 16030
Centreville, VA 22020

Officers:
Richard G. Hutcheson III, chmn.-pres.-treas
Gene A. Bechtel, v.p.
Michael H. Cardozo V, secy.

LPTV Stations (5):
Arkansas: K45AY, Jonesboro.
Illinois: W42BF, Kankakee.
New Hampshire: W23AM, Laconia.
Ohio: W47BC, Springfield.
South Carolina: W62BO, Georgetown.

IMPRIMIS CORP.

1120 Kearney St.
San Francisco, CA 94133

LPTV Stations (1):
Idaho: K17CR, Moscow.

INDEPENDENT SCHOOL DISTRICT NO. 790

Park Ave. & Main St.
Eagle Bend, MN 56446

LPTV Stations (1):
Minnesota: K45AR, Eagle Bend.

INDIAN WELLS VALLEY TV BOOSTER INC.

Box 562
Ridgecrest, CA 93555
Phone: 619-939-2433

LPTV Stations (1):
California: K14AT, China Lake.

INNER CITY BCSTG. CORP.

Room 303
801 Second Ave.
New York, NY 10017

LPTV Stations (1):
Alabama: W64BD, Montgomery.

INTERNATIONAL BCST. CONSULTANTS

Suite 260
8070 Soquel Dr.
Aptos, CA 95003
LPTV Stations (1):
Arizona: K63CR, Mesa.
MMDS Systems:
Maine: WGW418, Portland.

INTERNATIONAL BCSTG. NETWORK

Box 691111
Houston, TX 77269-1111
Phone: 713-251-1426

Officers:
Dr. Paul J. Broyles, pres.
Pershing Paul Stringer, v.p.
Gary R. Lawson, chief engineer
Ownership: Non-profit corp.

LPTV Stations (7):
Texas: K05IA & K31AI, Huntsville; K02MQ,
Kerrville; K66CA, Livingston; K05HX &
K11SI, Lufkin; K67DU, Tyler.

INTERNATIONAL UNION UAW LPTV PROJECT

8000 E. Jefferson Ave.
Detroit, MI 48214

Ownership: United Auto Workers International.

LPTV Stations (1):
Michigan: W59AZ, Grand Rapids.

INYO COUNTY TV

LPTV Stations (1):
California: K16BI, Independence.

IOWA BCSTG. CO. INC.

2000 Avalon Rd.
Des Moines, IA 50314

LPTV Stations (2):
Iowa: K33CY, Des Moines; K36CF, Iowa City.

ISLAND BCSTG. CO.

4 Hunters Lane
Roslyn, NY 11576
Phone: 516-627-5103
Fax: 516-627-4469

Officers:
Richard D. Bogner, partner
Michael Bogner, gen. mgr.

Ownership: Richard D. Bogner, 74%.
Represented (legal): Rosenman & Colin.

LPTV Stations (3):
New York: W54AY, Brownsville; W44AI,
Plainview-Hicksville; W38AM, Westbury.

ISLAND TV CORP.

1132 Cortez Ave.
Burlingame, CA 94010

LPTV Stations (1):
Hawaii: K39BG, Maui.

XENIA R. IZZO

815 Raymond Ave.
Long Beach, CA 90804

LPTV Stations (1):
California: K38CW, Palmdale.

JACKSON LOCAL TELEVISION INC.

1 Cherokee Dr.
Memphis, TN 38111

LPTV Stations (1):
Tennessee: W32AI, Jackson.

ERIC JACOBSEN

Suite J101
7860 N. Hayden
Scottsdale, AZ 85258

LPTV Stations (2):
California: K13VL, Fresno.
Kansas: K17CK, Topeka.

JANET JACOBSEN

Suite J101
7860 N. Hayden
Scottsdale, AZ 85258

LPTV Stations (6):
California: K11SV, Fresno.
Iowa: K45DG, Des Moines.
Louisiana: K11ST, Baton Rouge.
Missouri: K26CR, Kansas City.
Tennessee: W16AT & W63OL, Memphis.

JEFF JACOBSEN

5442 S. 48th St.
Phoenix, AZ 85040

LPTV Stations (2):
Florida: W21AY, Tallahassee.
Missouri: K16BV, St. Louis.

KEN JACOBSEN

Suite D424
720 E. McKellips
Tempe, AZ 85281

LPTV Stations (2):
Missouri: K210D, St. Louis.
Tennessee: W48BA, Nashville.

LONNIE JAMES

700 Spottes Wood Lane
Clearwater, FL 34616

LPTV Stations (1):
Alabama: W08DD, Mobile, Navco & Pritchard.

JDC COMMUNICATIONS INC.

Box 276
Galena, IL 61036

LPTV Stations (1):
Illinois: W58BM, Galena.

JEFF DAVIS BCSTRS. INC.

Box 757
Hwy. 341 E
Hazlehurst, GA 31539
Phone: 912-375-4511

Ownership: John Hulett, 100%.

LPTV Stations (1):
Georgia: W63AT, Hazlehurst.

Radio Stations:
Georgia: WVOH-AM-FM, Hazlehurst.

JEFFCO BCSTG.

5442 S. 48th St.
Phoenix, AZ 85040

LPTV Stations (4):
Idaho: K20CJ, Boise.
Kansas: K59DN, Topeka.
South Dakota: K38CR, Beresford; K22DF,
Rapid City.

JENNINGS BCSTG. CO. INC.

Drawer 1248
122 N. Market St.
Jennings, LA 70546
Phones: 318-824-2934; 318-824-1384
Fax: 318-824-2934-17

Officers:
Clovis L. Bailey, pres. & chief exec. officer
Bill Bailey, gen. mgr.
Barbara Reppond, marketing dir.

Ownership: Clovis L. Bailey, pres., 98%; Bill
Bailey, gen. mgr., 1%; Barbara Reppond,
marketing dir., 1%.

Represented (legal): Brown, Finn & Nietert,
Chartered.

LPTV Stations (1):
Louisiana: K13VG, Jennings.

Radio Stations:
Louisiana: KJEF-AM-FM, Jennings.

JO ANN'S BALLOON BOUTIQUE INC.

Box 1975
San Benito, TX 78586

LPTV Stations (2):
Michigan: W11BE & W43AK, Grand Rapids.

CLAUDE E. JOHNSON

Box 1091
Freeport, TX 77541

LPTV Stations (2):
Texas: K24CL & K30DN, Freeport.

OWIN B. JOHNSON

570 Mill Valley Rd.
Palatine, IL 60067

LPTV Stations (1):
Illinois: W23AT, Mokena.

ROONEY S. JOHNSON

Box 420
Copley Rd., Rte. 1
Powell Butte, OR 97753
Phone: 503-548-8700

LPTV Stations (2):
Oregon: K42BR & K48BL, Terrebonne.

Other Holdings:
Magazine: Rancher.

RICHARD L. JOLLIFF

Box 236
Rte. 2
Marietta, OH 45750
Phone: 614-373-0867

LPTV Stations (1):
Ohio: W26AL, Marietta.

DAVID JONES

8 Sunrise Lane
Mabelvale, AR 72103

LPTV Stations (1):
Arkansas: K14ID, Arkadelphia.

DONALD L. JONES

No. 200
3017 Piedmont Rd. NE
Atlanta, GA 30305

LPTV Stations (5):
Florida: W59BY, Cocoa; W53AW, Daytona
Beach; W17BC, Sebastian; W38BI, St.
Augustine; W22AX, Titusville.

JONESBORO TELEVISION ASSOCIATES

Box 1603
Centerville, VA 22020
Phone: 501-932-4500

Officers:
Richard G. Hutcheson III, chmn.
Gene A. Bechtel, v.p.
Michael H. Cardoza V, secy.

Ownership: Impact Television Group Inc.

LPTV Stations (1):
Arkansas: K45AY, Jonesboro.

JOY EXPLOSION MINISTRIES INC.

Box 107
Rte. 4
Lake City, FL 32055

LPTV Stations (2):
Florida: W23AQ & W65BW, Lake City.

KAERCHER PUBLICATIONS INC.

Box 336
29 N.W. 2nd St.
Ortonville, MN 56278
Phone: 612-839-6163

Ownership: James D. Kaercher, 100%.

LPTV Stations (1):
Minnesota: K35CA, Ortonville.

Newspapers:
Minnesota: The Ortonville Independent
(weekly).

OEBRA M. KAMP

1024 W. 4th St.
Eugene, OR 97402

LPTV Stations (1):
Texas: K55EU, Midland.

GERALD O. KAMP

1204 W. 4th St.
Eugene, OR 97402

LPTV Stations (3):
Nevada: K63EF, Las Vegas.
Oregon: K33BK, La Grande.
Texas: K62EA, Midland.

KANAB LIONS CLUB

156 E. 100 St.
Kanab, UT 84741

LPTV Stations (1):
Utah: K12ND, Kanab.

KANSAS STATE U. OF AGRICULTURE

104 Kedzie-RTV
Manhattan, KS 66506

LPTV Stations (1):
Kansas: K21BZ, Manhattan.

RAYMOND A. KARPOWICZ

5960 Pelican Bay Blvd.
Naples, FL 33963

LPTV Stations (2):
Missouri: K02NQ, Columbia; K11TB, Jeffer-
son City.

KATY COMMUNICATIONS INC.

2200 E. Devon Ave.
Des Plaines, IL 60018

LPTV Stations (3):
Illinois: W46BP, Belvidere; W45AJ, Rockford.
Massachusetts: W17AR, Nantucket.

KAY CEE TELEVISION

1260 Lakeview Dr.
La Habra, CA 90631

LPTV Stations (2):
Montana: K32CT, Bozeman.
South Dakota: K18BC, Pierre.

KAYU-TV PARTNERS LTD.

Box 8115
S. 4600 Regal St.
Spokane, WA 99203
Phone: 509-448-2828
Fax: 509-448-3815

Officers:
Robert J. Hamacher, gen. mgr.
D. Lane Guin, gen. sales mgr.
Charlene Barker, business mgr.

Ownership: Robert J. Hamacher, gen. part-
ner. Hamacher is also gen. partner of KCY-
TV (see listing).

TV Stations (1):
Washington: KAYU-TV, Spokane.

LPTV Stations (3):
Idaho: K20BZ, Sandpoint.
Washington: K44CK, Chelan; K09UP, Colville.

KCY-TV

Box 8115
S. 4600 Regal St.
Spokane, WA 99203
Phone: 509-448-2828
Fax: 509-448-3815

Officers:
Robert J. Hamacher, pres. & gen. mgr.
D. Lane Guin, gen. sales mgr.
Judy Morris, national sales mgr.
Jan Brandvold, regional sales & marketing dir.

LPTV Ownership

Tim Burrows, programming dir.
Ron Valley, engineering dir.

Ownership: Triac Communications L.P., 100%. Robert J. Hamacher, managing partner. Hamacher is also managing partner of KAYU-TV Partners Ltd. (see listing).

LPTV Stations (2):
Washington: K66BW, Pasco; K53CY, Yakima.

KELCO TELEVISION

2137 W. Roberta Ave.
Fullerton, CA 92633

LPTV Stations (1):
Iowa: K65EN, Sioux City.

KELLEY ENTERPRISES

60 S. Milliron Rd.
Muskegon, MI 49442

LPTV Stations (1):
Michigan: W40AK, Muskegon.

ROBERT E. KELLY

2 Wisconsin Circle
Suite 700
Chevy Chase, MD 20815

LPTV Stations (1):
Maryland: W63BP, Annapolis.

KENDRICK BCSTG. CO.

473 Jonell Lane
Reynoldsburg, OH 43068

LPTV Stations (1):
Ohio: W25BE, Newark & Heath.

KENNEBEC VALLEY TELEVISION INC.

10 Common St.
Waterville, ME 04901
Phone: 207-873-6100

Officers:
Elie J. Roy, pres.
V. Wilson Hickam, v.p.
Clarence Ostalkiewicz, treas.
Roland G. Fournier, secy.

Ownership: Elie J. Roy, pres., 20%; V. Wilson Hickam, v.p., 20%; Clarence Ostalkiewicz, treas., 20%; Judith P. Williams, 20%; Joan T. Fournier, secy., 10%; Roland G. Fournier, 10%. Hickam has interest in permittee of W09BE, East Millinocket, ME. Kennebec is permittee of WWLA, Ch. 35, Lewiston, ME.

Represented (legal): Mahn, Franklin & Goldenberg.

LPTV Stations (2):
Maine: W42AW, Biddeford; W41AY, Waterville.

KENNEDY BCSTG.

5722 Williamsburg Dr.
Norcross, GA 30093

LPTV Stations (1):
Florida: W698D, Vero Beach.

DEBORAH R. & GARY M. KENNY

Box 817
Neosho, MO 64850

LPTV Stations (3):
Missouri: K09VM & K46CZ, Joplin-Carthage; K38DD, Monett.

KENTEL

5442 S. 48th St.
Phoenix, AZ 85040

LPTV Stations (2):
Idaho: K43BE, Boise.
Oregon: K51CS, The Dalles.

KENTUCKY AUTHORITY FOR ETV

600 Cooper Dr.
Lexington, KY 40502
Phone: 606-233-3000

Officers:
O. Leonard Press, pres. & chief exec. officer

Sandra H. Welch, gen. mgr.
Sid Webb, marketing dir.
Tim Tassie, programming dir.
Robert T. Ball, engineering dir.

Ownership: Governing board of Kentucky Authority for ETV.

TV Stations (15):

Kentucky: WKAS, Ashland; WKGB-TV, Bowling Green; WCVN, Covington; WKZT-TV, Elizabethtown; WKHA, Hazard; WKLE, Lexington-Richmond; WKMJ, Louisville; WKMA, Madisonville; WKMR, Morehead; WKMU, Murray-Mayfield; WKOH, Owensboro; WKON, Owenton; WKPD, Paducah; WKPI, Pikeville; WKSO-TV, Somerset.

LPTV Stations (1):
Kentucky: W64AV, Hopkinsville.

KENTUCKY CENTRAL TELEVISION INC.

510 Kincaid Towers
Lexington, KY 40508
Phone: 606-299-0411
Fax: 606-299-2494

Officers:

Hart H. Hagan, pres.
Ralph W. Gabbard, exec. v.p. & gen. mgr.
Jere Pigue, marketing dir.
Barbara Carden, programming dir.
Chas Callaway, engineering dir.

Ownership: Bluegrass Bcstg. Co., see listing in TV Station Ownership.

Represented (legal): Latham & Watkins.

LPTV Stations (1):
Tennessee: W48AT, Harrogate.

KENTUCKY NEW ERA INC.

1616 E. 9th St.
Hopkinsville, KY 42240
Phone: 502-885-4300

LPTV Stations (1):
Kentucky: W43AG, Hopkinsville.

COMMONWEALTH OF KENTUCKY

Owensboro Community College
4800 New Hartford Rd.
Owensboro, KY 42301
Phone: 502-686-4400
Fax: 502-686-4594

Officers:

Dr. James H. McDannel, pres.
Robert Johnson, communications coordinator

Represented (legal): Hopkins & Sutter.

LPTV Stations (1):
Kentucky: W12BJ, Owensboro.

LEO KESSELMAN

200 Glenridge Ave.
Los Gatos, CA 95030
Phone: 408-354-5713

LPTV Stations (6):
California: K58DJ, Bakersfield; K04NT & K06MB, Indio; K09VB, Santa Maria.
New Mexico: K09UY, Albuquerque; K21DB, Santa Fe.

KEYSTONE INSPIRATIONAL NETWORK INC.

Box 216
Red Lion, PA 17356
Phone: 717-246-1681

LPTV Stations (1):
Pennsylvania: W05BG, Williamsport.

KIDD COMMUNICATIONS

Suite 4
4096 Bridge St.
Fair Oaks, CA 95628

LPTV Stations (8):
California: K65EU, Lake Tahoe; K04NV, Red Bluff; K26CO & K43BX, Redding; K08LC & K25CR, Sacramento.
Nevada: K17CA, Carson City; K43CT, Reno.

KILLINGTON LTD.

Killington Ski Area
Killington Rd.
Killington, VT 05751
Phone: 802-422-3333
Fax: 802-422-3132

Officers:

Preston L. Smith, chmn. & chief exec. officer
Henry B. Lunde, chief operating officer
Martel D. Wilson, chief financial officer
John Clifford, marketing dir.
James Hering, programming dir.

Ownership: S.K.I. Ltd.

Represented (legal): Brown, Finn & Nietert, Chartered.

LPTV Stations (2):
Vermont: W18AE & W35AN, Killington.

Other Holdings:
Vermont: Owns ski resort.

TEDFORD E. KIMBELL

901 Main St.
Dallas, TX 75202

LPTV Stations (1):
Arizona: K32BZ, Jacob Lake.

GEORGE W. KIMBLE

Box 1012
Canandaigua, NY 14424

LPTV Stations (8):
New York: W19BE, Canandaigua; W27BA, Waterloo.

Pennsylvania: W20AQ, Carbondale; W20AP, Mansfield; W24AQ, Pottsville; W07CD, State College; W13BY, State College; W32AL, Williamsport.

Other Holdings:
See Craig Fox Group in TV Station Ownership.

MONICA KIMBLE

3403 W. Lake Rd.
Canandaigua, NY 14424

LPTV Stations (1):
New York: W15AL, Rochester

MEL KIMMEL

Box 1177
Rte. 1
Prosser, WA 99350

LPTV Stations (1):
Washington: K58DL, Yakima.

KINETICATIONS INC.

625 N. Michigan Ave.
Chicago, IL 60611

LPTV Stations (1):
Michigan: W60BI, Lansing.

KING BROADCASTING CO.

333 Dexter Ave. N
Seattle, WA 98109
Phone: 206-448-5555

Officers:

Steven A. Clifford, pres. & chief exec. officer
Eric S. Bremner, pres., bcstg.
Ed Hewson, pres., CATV
Stan Mak, sr. v.p., radio
Suzanne Sorknes, v.p. & gen. counsel
Stephen G. Welch, v.p., finance
Joe Duffy, v.p., employe relations
Ken Hermanson, v.p. & chief engineer, bcstg.
Don Schlosser, v.p., acquisitions & development

News Bureau:
400 N. Capitol St.
Suite 161
Washington, OC 20001

Phone: 202-737-4624
George Snyder, bureau chief

Ownership: Dorothy S. Bullitt Estate, 29%; Harriet Stimson Bullitt, 24.2%; Priscilla Bullitt Collins, 22.3%; Bullitt Foundation, 2.8%; Josiah Collins, 2.1%; 85 others.

Represented (legal): Fletcher, Heald & Hildreth.

TV Stations (7):
Hawaii: KHBC-TV, Hilo; KHNL, Honolulu; KOGG, Wailuku.

Idaho: KTVB, Boise.
Oregon: KGW-TV, Portland.
Washington: KING-TV, Seattle; KREM-TV, Spokane.

LPTV Stations (4):
Hawaii: K21AG, Wailuku.
Idaho: K53DM, Twin Falls.
Oregon: K29AZ, Newport; K08KN, Prineville.

Radio Stations:
California: KSFO(AM) & KYA(FM), San Francisco.

Oregon: KGW(AM) & KINK(FM), Portland.
Washington: KING-AM-FM, Seattle.

Other Holdings:
Broadcast Holdings: Northwest Mobile Television in Seattle, Los Angeles, San Francisco, Minneapolis & Honolulu.

KINGDOM OF GOD MINISTRIES INC.

Box 88400
Indianapolis, IN 46208
Phone: 317-283-5800

Officers:
Sister Sue Jenkins, SFCC

LPTV Stations (1):
Indiana: W31AL, Indianapolis.

KINGSTIP COMMUNICATIONS INC.

908 W. Martin Luther King Blvd.
Austin, TX 78701

LPTV Stations (2):
Texas: K21DK, Giddings; K27DP, Taylor.

KMTR INC.

Box 7308
Eugene, OR 97401-0208

Officers:
Hugh E. Davis, chmn.
Robert Davis, pres.
Campbell T. Wilson, v.p.-asst. secy.
Julie Strandlien, programming dir.
Richard Solberg, engineering dir.
Richard G. Picatti, secy.-treas.

Ownership: Robert A. Paisley, 17.28%; Hugh E. Davis, 15.85%; Lorraine M. Davis Trust, 14.66%; Robert W. Davis, 8.43%; Robert W. Strausz, 7.24%; Lee Semon Jr., 7.21%; Eugene L. Shields, 5.4%; Richard G. Picatti, 5.25%; Donald S. Picatti, 5.25%; Sperry A. McNaughton, 3.95%; Campbell T. Wilson, 3.59%; C Keith Riffe, 2.47%; Lori Davis Campbell, 2.31%; James E. Davis, 2.31%; 3 others, each with less than 1%.

Represented (legal): Haley, Bader & Potts.

TV Stations (1):
Oregon: KMTR-TV, Eugene-Springfield.

LPTV Stations (1):
Oregon: K46AS, Coos Bay.

RONALD D. KNIFFIN

449 Ave. A
Rochester, NY 14621
Phones: 716-544-3820; 716-546-3800
Fax: 716-544-1110

Represented (legal): Arent, Fox, Kintner, Plotkin & Kahn.

LPTV Stations (7):
Florida: W26AQ, Bradenton; W26AX, Clearwater; W34AW, Sarasota.
Minnesota: K35CY, Minneapolis.

New York: W38AW & W43BA, Rochester;
W36AW, Tonawanda.

KNOXVILLE COMMUNITY BCSTG. INC.

Box 740
Martel Rd.
Lenoir City, TN 37771

Officers:

Hugh T. Statum, pres.
James M. Robinson, v.p.
Stan Porter, secy.-treas.

LPTV Stations (3):
Tennessee: W29AN, W38AQ & W68BW,
Lenoir City.

KOAT TELEVISION INC.

3801 Carlisle Blvd. NE
Albuquerque, NM 87107

Ownership: Pulitzer Publishing Co., see listing
in TV Station Ownership.

LPTV Stations (1):
New Mexico: K19CM, Farmington.

RICHARD E. KOENIG

Box 123
Rte. 1
Rocheport, MO 65279

LPTV Stations (1):
Missouri: K11SN, Columbia.

KOTZEBUE BCSTG. INC.

Box 78
Kotzebue, AK 99752

LPTV Stations (1):
Alaska: K09OV, Kotzebue.

KOUS-TV INC.

Box 23309
2116 Broadwater Ave.
Billings, MT 59104
Phone: 406-665-3320
Fax: 406-652-6963

Officers:

Ray Moser, gen. mgr.
Tracy Nelson, traffic dir.
Johna Zinda, programming dir.
J. R. Middleton, engineering dir.
Ed Connors, production mgr.
Steve Bruggeman, controller

Ownership: Big Horn Communications. See
TV Station Ownership.

LPTV Stations (2):
Montana: K19AC, Glasgow.
Oregon: K05HL, La Grande.
Wyoming: K16AE, Gillette.

STEPHAN M. KRAMER

10500 Bighorn Trail
McKinney, TX 75069

LPTV Stations (1):
Texas: K26CG, Blanco.

KTEN TV

Box 308
Paris, TX 75460
Phone: 214-784-1111

Officers:

Bob Hill, gen. mgr.

Ownership: James C. Hilliard, 100%. Hilliard
also owns Eastern Oklahoma Television Co.
Inc., see listing in Television Station
Ownership.

LPTV Stations (1):
Texas: K08KK, Paris.

NANCY M. KUNI

5013 Meadowlark Lane
New Port Richey, FL 34653

LPTV Stations (1):
Missouri: K15CZ, Springfield.

KUSK INC.

3211 Tower Rd.
Prescott, AZ 86301
Phone: 602-778-6770

Officers:

William H. Sauro, pres. & chief exec. officer
Richard C. Howe, v.p. & gen. mgr.
Patricia Gray, programming dir.
Bruce Sherman, engineering dir.
Ronna Sauro, secy.

Ownership: William H. Sauro, 45%;
Neighborhood TV Co., 30%; Allstate In-
surance, 14.30%; NTVC ownership: Mar-
shall M. Carpenter Jr., pres., 18.70%;
William H. Sauro, v.p., 18.70%; Lyle Mat-
tler, treas., 18.60%; Alsta & Co., 4.4%.

Represented (legal): Cohn & Marks.

TV Stations (1):
Arizona: KUSK, Prescott-Phoenix.

LPTV Stations (1):
Arizona: K27AN, Phoenix.

KUTV INC.

Box 30901
2185 South 3600 West
Salt Lake City, UT 84119
Phone: 801-973-3000
Fax: 801-973-3260

Officers:

George C. Hatch, chmn.
Jeffrey B. Hatch, pres. & gen. mgr.
John A. Kapitula, chief financial officer
Maria A. Smith, station mgr. & program-
ming dir.
Deborah Hamberlin, marketing dir.
Bill Bradford, engineering dir.

Ownership: The Standard Corp., 80%; Com-
munications Investment Corp., 20%. TSC
ownership: The Hatch Family. CIC own-
ership: George C. Hatch, 50%; Wilda Gene
Hatch, 50%. The Standard Corp. owns the
Ogden Standard Examiner. The Hatches own
licensees of KUPI & KQPI-FM, Idaho Falls,
ID; KALL(AM) & KLCY-FM, Salt Lake City,
UT & KVEL-AM-FM, Vernal, UT.

Represented (legal): Haley, Bader & Potts.

TV Stations (1):
Utah: KUTV, Salt Lake City.

LPTV Stations (2):
Utah: K64BO, Delta/rural Millard County;
K43AE, Myton/rural Duchesne County.

KXLF COMMUNICATIONS INC.

1003 S. Montana St.
Butte, MT 59701

Ownership: The Evening Post Publishing Co.
See listing in TV Station Ownership.

LPTV Stations (1):
Montana: K26DE, Bozeman.

ROBERT D. KYMALA

13141 E. 44th St.
Tulsa, OK 74134
Phone: 918-250-3792

LPTV Stations (4):
Montana: K53DW, Great Falls.
South Dakota: K33CO, Rapid City.
Tennessee: W17AS, Knoxville; W32AT,
Knoxville.

RONALD LA VERNE MYERS

10196 Blue Lake Rd.
Minocqua, WI 54548

LPTV Stations (1):
Wisconsin: W31BA, Minocqua.

LAKE HAVASU CHRISTIAN TV

Box 2400
Lake Havasu City, AZ 86405
Phones: 602-453-2588; 602-453-8825

Officers:

Richard D. Tatham, chief exec. officer & gen.
mgr.

Mark A. Fresh, programming dir.

Represented (legal): Arent, Fox, Kintner,
Plotkin & Kahn.

LPTV Stations (1):
Arizona: K25AL, Lake Havasu City.

Radio Stations:
Arizona: KNLB(FM), Lake Havasu City.

LAKELAND CABLE TV INC.

Box 321
Crowder, OK 74430

Ownership: Charles Smith, Betty Smith,
Orlean Smith, principals.

LPTV Stations (1):
Oklahoma: K48DB, McAlester.

DANIEL LAMAUTE

41 Hamilton Terrace
New York, NY 10031
Phone: 212-370-1301

LPTV Stations (1):
Hawaii: K52BK, Honolulu.

LAND O' LAKES SUPERSTATION INC.

c/o Violet Becker
Land O Lakes, WI 54540

LPTV Stations (1):
Wisconsin: W16AC, Land O' Lakes.

LANDER COUNTY GENERAL IMPROVE- MENT DISTRICT NO. 1

Box 565
Battle Mountain, NV 89820
Phones: 702-635-0302; 702-635-2885

Officer:

Gloria Derby, chmn.

LPTV Stations (1):
Nevada: K32CA, Battle Mountain.

SILVIA M. LANDIN

8295 S.W. 48th St.
Miami, FL 35155

LPTV Stations (4):
California: K14IA, Sacramento.
Illinois: W04CK, Chicago.
Missouri: K48DW, St. Louis.
North Carolina: W29AX, Greensboro.

L & O TRANSLATOR SYSTEM INC.

Box 87
Lipscomb, TX 79056

LPTV Stations (1):
Texas: K47BP, Booker.

LANSMAN & SCHATZ PARTNERS

Box 24-0467
Anchorage, AK 99524

LPTV Stations (1):
Colorado: K61FC, Denver-Evergreen.

JEREMY D. LANSMAN

Box 240467
Anchorage, AK 99524
Phone: 907-345-2630

LPTV Stations (3):
California: K06LV, Salinas.
Florida: W02BU, Jacksonville.
Louisiana: K07UV, Shreveport.

LATIN AMERICAN TELEVISION LTD.

6350 W. Freeway
Fort Worth, TX 76150

LPTV Stations (1):
Kansas: K05IM, Wichita.

SUSAN A. LAWRENSEN

No. 202
1840 Oak Trail W.
Clearwater, FL 34624

LPTV Stations (4):
Florida: W15AQ, Naples.
Missouri: K43DG, Springfield.
Tennessee: W28BB, Bristol.
Vermont: W11CH, Burlington.

LAWSCD BCSTG. GROUP

2606 Austin Court
Wenatchee, WA 98801

LPTV Stations (1):
Alaska: K27CM, Fairbanks.

LEBANON ACTS

311 N. Madison
Lebanon, MO 65536

LPTV Stations (2):
Missouri: K59DK & K61EE, Lebanon.

LEBANON BCSTG. CO.

Box 1270
Lebanon, PA 17042

LPTV Stations (1):
Pennsylvania: W46AM, Lebanon.

JIMMIE C. LEE

Box 354
Elizabethtown, KY 42702

LPTV Stations (1):
Kentucky: W43AZ, Radcliff.

LEGAL EYE VIDEOGRAPHERS

448-1/2 N. Ogden Dr.
Los Angeles, CA 90036
Phone: 213-658-6902

Ownership: Shari Roth, pres., 100%.

LPTV Stations (1):
Indiana: W53AV, Indianapolis.

DORIS NELL LEGRANDE

5503 S. Shades Crest Rd.
Bessemer, AL 35023

LPTV Stations (1):
Alabama: W15AZ, Ababaster.

LENK BCSTG. CO. INC.

Box 150846
Nashville, TN 37215

LPTV stations (1):
Tennessee: W13CM, Shelbyville.

LE SEA BROADCASTING CO.

Box 12
South Bend, IN 46624
Phone: 317-773-5050

Officers:

Lester Sumrall, chmn.
S. Sumrall, pres.
Peter Sumrall, v.p.
Louise M. Sumrall, secy.-treas.
Doug Garlinger, dir. of engineering
Ownership: Non-profit organization.

TV Stations (7):
Colorado: KWHB, Castle Rock.
Hawaii: KWHH, Hilo; KWHE, Honolulu.
Indiana: WHMB-TV, Indianapolis; WHME-TV,
South Bend.

Oklahoma: KWHB, Tulsa.
Wisconsin: WHKE, Kenosha.

LPTV Stations (2):
Hawaii: K36CT & K52DQ, Kailua-Kona.

Radio Stations:
Indiana: WHHE-FM, South Bend.

Other Holdings:
Broadcast Holdings: WHRI Noblesville, TN,
shortwave operation.

NORMA LEVIN

No. 10 F
245 E. 58th St.
New York, NY 10022

Represented (legal): Leibowitz & Spencer.

LPTV Ownership

LPTV Stations (7):
California: K09VH, Fresno.
Georgia: W13CC, Savannah.
Illinois: W07CM, St. Louis.
Kentucky: W13BZ, Louisville.
North Carolina: W13BW, Durham & Chapel Hill; W13CI, Raleigh.
South Carolina: W03BB, Columbia.

CHARLES R. LEWIS

307 Maple Dr.
Greenville, KY 42345
Phone: 502-338-6461

LPTV Stations (2):
Kentucky: W55BN & W69CF, Greenville.

LEXINGTON EQUIPMENT & SUPPLY INC.

214 Colorado Ave.
Watertown, NY 13601

LPTV Stations (2):
New York: W12CG, Martinsburg; W13CD, Rutland.

LIBERTY BCSTG. OF NEBRASKA INC.

Suite 902
941 O St., Terminal Bldg.
Lincoln, NE 68505
Phone: 402-476-6000
Fax: 402-476-6115

Officers:
Stephen G. Kafka, chief exec. officer, marketing & programming dir.
Lester S. Kafka, chief financial officer & engineering dir.

Ownership: Stephen G. Kafka, 51%; Lester S. Kafka, 49%. Pending FCC approval, Stephen G. Kafka is buying 50% of KTVG(TV) Grand Island, NE with Family Broadcasting Inc. Stephen G. Kafka is owner of Kafka Telecommunications Inc.

Represented (legal): Arent, Fox, Kintner, Plotkin & Kahn.

LPTV Stations (1):
Nebraska: K61CU, Lincoln.

LIBERTY UNIVERSITY INC.

3765 Candler's Mountain Rd.
Lynchburg, VA 24506

LPTV Stations (1):
Virginia: W19BC, Lynchburg

LIBRA-1

321 N. Appleton St.
Appleton, WI 54911

LPTV Stations (1):
Michigan: W24BG, Hurley & Ironweed.

LIMA TELEVISION CO.

106 Heischman Ave.
Worthington, OH 43085

LPTV Stations (1):
Ohio: W67CA, Lima.

LINCOLN MEMORIAL UNIVERSITY

Hwy. 25 E
Harrogate, TN 37752
Phones: 615-869-2653; 615-869-6312
Fax: 615-869-4825

Officers:
Harold M. Finley, chmn.
Glyn R. Phillips, vice-chmn.
Sam A. Mars Jr., vice-chmn.
Glen Claiborne, vice-chmn.
Gary J. Burchett, pres.
David R. Black, exec. v.p.
E. Oscar Robertson, secy.
Marion Alexander, treas.
Gary J. Burchett, pres.
David R. Black, exec. v.p.

LPTV Stations (2)
Tennessee: W14AQ & W18AN, Harrogate.

LITTLE ROCK COMMUNICATIONS ASSOC.

11711 W. Markham St.
Little Rock, AR 72211

LPTV Stations (1):
Arkansas: K45DE, Hot Springs.

THE LITTLE TV STATION

1928 E. Laguna
Tempe, AZ 85282

LPTV Stations (2):
Alaska: K53CO, Anchorage; K19BJ, Fairbanks.

LOCAL COMMUNICATIONS

5918 Welbom Dr.
Wood Acres, MD 20816

LPTV Stations (4):
Iowa: K57ES, Burlington.
Kansas: K56EB, Salina.
North Carolina: W62BI, Roanoke Rapids.
Vermont: W14AY, St. Johnsbury.

LOCAL SERVICE TELEVISION INC.

509 W. Wisconsin Ave.
Milwaukee, WI 53203

Officers:
Howard Shapiro, chmn. & chief exec. officer
Tony Cannata, chief financial officer
Peter Strand, station mgr. & programming dir.
Bill LeMonds, gen. mgr.
Eric Owens, engineering dir.
Ownership: Howard Shapiro, 67.60%. See also Weigel Co.

LPTV Stations (2):
Illinois: W13BE, Chicago.
Indiana: W69BH, Evansville.

LOCAL SIGHTS & SOUNDS INC.

Box 81
Jacksonville, NC 25841

LPTV Stations (1):
North Carolina: W69BZ, Jacksonville.

LOCAL TELEVISION ASSOCIATES INC.

Box 2069
1 Television Place, Hwy. 70-E
Morehead City, NC 28557
Phones: 919-240-0888; 919-726-4131
Fax: 919-240-2028

Officers:
John W. Gainey III, pres.
Lockwood Phillips, v.p.
Frederick J. McCune, secy.-treas.
Glenn Rose, marketing dir.
Robin Katz, programming dir.
Rick Carroll, engineering dir.

Ownership: John W. Gainey III, 18.54%; Frederick J. McCune, 17.54%; Ann T. Munden, 15.92%; Robert R. Hilker, 15%; William R. Rollins, 15%; Lockwood Phillips, 7%; Walter Phillips, 7%; Ramon N. Redford Jr., 4%.

Represented (legal): Fisher, Wayland, Cooper & Leader.

TV Stations (1):
North Carolina: WFXI, Morehead City.

LPTV Stations (2):
North Carolina: W64AZ, Kinston-Greenville; W51AX, Washington.

LOCALVISION

7432 E. Diamond
Scottsdale, AZ 85257

Ownership: Harlen L. Jacobsen, 100%.

LPTV Stations (9):
Arizona: K20CZ & K24BS, Bullhead City.
Oregon: K57EM & K63DO, Coos Bay.
South Dakota: K40CU, Rapid City; K300D, K42CC, K44CW & K46CB, Sioux Falls; K22CY, Watertown.
Texas: K53DC, Paris.

Utah: K32AT, Roosevelt.
Washington: K57FJ, Spokane.

BOARD OF LOGAN COUNTY COMMISSIONERS

County Courthouse
Sterling, CO 80751

LPTV Stations (1):
Colorado: K48DQ, Sterling.

LOMAS DE ORO BCSTG. CORP.

3000 Chandler Blvd.
Burbank, CA 91505

LPTV Stations (2):
Colorado: K26DI, Pueblo.
Texas: K48CW, Odessa.

LONDON BRIDGE BCSTG. INC.

2001 Industrial Blvd.
Lake Havasu City, AZ 86403
Phone: 602-855-4098

Officers:
Lee R. Shoblom, pres.-treas. & engineering dir.

Van Finney, marketing dir.
Terry Watt

Ownership: Lee R. Shoblom, 100%.

Represented (legal): Arent, Fox, Kintner, Plotkin & Kahn.

LPTV Stations (1):
Arizona: K45AJ, Lake Havasu City.

Radio Stations:
Arizona: KFWJ(AM) & KBBC(FM), Lake Havasu City.

LONEMAN SCHOOL INC.

LPTV Stations (1)
South Dakota: K29CG, Oglala.

LOS CEREZOS TELEVISION CO.

Suite 303
5151 Wisconsin Ave. NW
Washington, DC 20016
Phone: 202-686-1400

Officers:
Antonio Guernica, pres. & gen. mgr.
Elio Aguilar, marketing dir.
Rudy Guernica, programming dir.
David Hubley, engineering dir.

Represented (legal): Leventhal, Senter & Lerman.

LPTV Stations (1):
District of Columbia: W48AW, Washington.

Radio Stations:
Maryland: WMDO(AM), Wheaton.

LOW POWER TECHNOLOGY INC.

1300 E. 4th
Austin, TX 78704
Phone: 512-480-0084

Ownership: Jeffrey Nightbyrd, pres.

LPTV Stations (1):
Indiana: W25AG, Indianapolis.

HYE CHIN LOWERY

5202 Gladehill Dr.
Kingwood, TX 77345

LPTV Stations (1):
Texas: K68DJ, Corpus Christi.

LPTV COMMUNITY COMMUNICATIONS INC.

1310 Wisconsin Ave. S
Wisconsin Rapids, WI 54494

LPTV Stations (4):
Minnesota: K13VS, St. Cloud.
Wisconsin: W35AO, Frederic; W50AU & W52AP, Mauston.

LPTV INC.

No. 900
1025 Vermont Ave.
Washington, DC 20005

LPTV Stations (2):
Louisiana: K56DR, Baton Rouge.
Texas: K65DW, Austin.

LUBBOCK TV CORP.

2124 15th St.
Lubbock, TX 79401
Phone: 806-747-4085
Fax: 806-747-8928

Officers:
Larry Rice, chief exec. officer
Rob Snell, chief operating officer
Beatty Howard, chief financial officer
Rick A. Perez, gen. mgr., marketing dir. & programming dir.

LPTV Stations (1):
Texas: K40AN, Lubbock.

ILEANA LUFTOP

600 Vine St.
McAllen, TX 78501

LPTV Stations (1):
Texas: K22DP, Bryan.

LUMEN INC.

Suite 7012
2507 U.S. 1 South
St. Augustine, FL 32086

LPTV Stations (1):
Florida: W22AN, St. Augustine.

LUPIAN WARREN BARNARD PARTNERSHIP

8691 Echo Dr.
La Mesa, CA 92041
Phone: 619-698-7300

LPTV Stations (1):
California: K49BV, Vista & Oceanside.

LYON COUNTY

31 S. Main St.
Yerington, NV 89447

LPTV Stations (1):
Iowa: K02NL, Jefferson.

GORDON B. MADLOCK

1906 Fifth Ave., SE
Cedar Rapids, IA 52403

LPTV Stations (3):
Michigan: W05BN, Detroit.
North Carolina: W05BK, Charlotte.
Texas: K04NW, Houston.

DWIGHT R. MAGNUSON

Box 332
Seymour, TN 37865
LPTV Stations (1):
Tennessee: W51BG, Farragut.

MAINE BROADCASTING SYSTEM

One Congress Square
Portland, ME 04101

Officers:
Frederic L. Thompson, chmn. & pres.
Bruce C. McGorriell, exec. v.p. & chief exec. officer
Lew Colby, v.p. & gen. mgr.
Oale L. Eichorn, treas.
Jeff Marks, programming dir.
Jim Hopkins, engineering dir.

Ownership: Adeline B. Rines Trust, 25.26%; Mary R. Thompson & Randy R. Clark, trustees; Julie T. Fralich, 8.33%; Audrey T. Price, 8.33%; Benjamin M. Thompson, 8.33%; Frederic L. Thompson, 8.33%; Nathaniel B. Thompson, 8.33%; William B. Thompson, 8.33%; David M. Rines, 4.12%; Henry M. Rines, 4.12%; James P. Rines,

4.12%; Leanova W. Rines, 4.12%; Marjorie W. Rines, 4.12%; Anne R. Stanley, 4.12%.
 Represented (legal): Wilkinson, Barker, Knauer & Quinn.

TV Stations (3):
 Iowa: KMEG, Sioux City.
 Maine: WLBS-TV, Bangor; WCSH-TV, Portland.

LPTV Stations (4):
 Iowa: W55FL, Spencer; K40CO, Storm Lake.
 Maine: W57AQ, Calais; W04AK, Waterville.

MALRITE COMMUNICATIONS GROUP INC.

1200 Statler Office Tower
 Cleveland, OH 44115-1601
 Phone: 216-781-3010

Officers:
 Milton Maltz, chmn.
 John C. Chaffee Jr., chief operating officer
 Kevan A. Fight, v.p., finance & chief financial officer

Richard Sullivan, program dir.
 James Somich, chief engineer
 John R. Wilson, treas.

Ownership: Milton Maltz, principal.

Represented (legal): Kaye, Scholer, Fierman, Hays & Handler.

TV Stations (4):
 Florida: WFLX, West Palm Beach.
 Ohio: WXIX-TV, Cincinnati, OH-Newport, KY;
 78.0% of WOIO, Shaker Heights-Cleveland.
 Puerto Rico: 80% of WSTE, Ponce.

LPTV Stations (1):
 Florida: W53AH, Vero Beach.

Radio Stations:
 California: KLAC(AM) & KZLA(FM), Los Angeles, KNEW(AM), Oakland, KSNM(FM), San Francisco.

Minnesota: WOGY(AM) & KEEY(FM), Minneapolis-St. Paul.
 New Jersey: WHTZ(FM), Newark.
 Ohio: WHK(AM) & WMMS(FM), Cleveland.
 Pennsylvania: WEGX(FM), Philadelphia.
 Puerto Rico: 80% of WSTE(AM), Ponce-San Juan.

Other Holdings:
 Program Source: Malrite Television Productions.
 Service company: Malrite Broadcast Services.

M & M COMMUNICATIONS INC.

606 Silver Shore Dr.
 Pensacola, FL 32507
 Phones: 904-456-9749; 904-456-2269

Ownership: J. M. Miller, pres., 51%. Miller also owns MDS systems & has interest in WBIA(AM), Augusta, GA.

LPTV Stations (3):
 Arkansas: K61DA, Little Rock.
 California: K02NE, Fresno.
 Florida: W38AJ.

M & M TELECASTING

5305 Ben Bridge
 Fort Worth, TX 76107

Ownership: Don Pierson, 50%; Mack Mercer, 50%.

LPTV Stations (1):
 Texas: K05HP, Fort Stockton.

RANDY J. MANLEY

1420 S. Catherine St.
 Martinsville, IN 46151

LPTV Stations (1):
 Indiana: W15AY, Martinsville.

MANNA MEDIA CORP.

Box 2595
 111 E. Second St.
 Casper, WY 82602

Phone: 307-265-4453

Officers:
 John S. Runge, secy-treas.

Represented (legal): Fisher, Wayland, Cooper & Leader.

LPTV Stations (1):
 Wyoming: K13UC, Casper.

MANNING COMMUNITY FOUNDATION

206 Main St.
 Manning, IA 51455
 LPTV Stations (2):
 Iowa: K20CM & K31CJ, Manning.

PAULINE T. MANTWILL

Box 3161
 Tequesta, FL 33469

LPTV Stations (1):
 Florida: W09BU, Jupiter.

JOHN PATRICK MARCOM

1146 Glenneyre St.
 Laguna Beach, CA 92651

LPTV Stations (2):
 Hawaii: K24CF, Haleakala; K35DD, Lihue.

THE MARIAN CENTER

32 Birch Lake Dr.
 Sherman, IL 62684

LPTV Stations (1):
 Illinois: W28BE, Springfield.

BERNARD MARKO

3630 N.E. First Court
 Miami, FL 33137

LPTV Stations (4):
 California: K68DQ, Tahoe City.
 Maryland: W08CZ, Ocean City.
 New Jersey: W09BX, Atlantic City.
 New York: W57BP, Nyack.

EFFIE MARKO

40 NW 62nd Ave.
 Miami, FL 33126

MAX MARKO

40 N.W. 62nd Ave.
 Miami, FL 33126

LPTV Stations (3):
 California: K120J, Palm Springs.
 Georgia: W25BL, Newman.
 Texas: K09VO, Beaumont.

GUENTER MARKSTEINER

Box 283
 Hampton Falls, NH 03844
 Phone: 603-964-1040

Represented (legal): Goldstein & Manello, P.C.

LPTV Stations (2):
 Florida: W58BH, Boca Raton; W65BM, Jacksonville.

H. EARL MARLAR

Box 121
 Bull Run Valley
 Heiskell, TN 37754

LPTV Stations (1):
 Tennessee: W12BU, Heiskell.

MARSH MEDIA INC.

One Broadcast Center
 Amarillo, TX 79101
 Phone: 806-373-4326

Officers:
 James R. McCormick, chmn. & chief operating officer
 John Janeway, chief financial officer
 Phil Huffman, marketing dir.
 Mac Douglas, programming dir.
 Bill Canady, engineering dir.

Ownership: Stanley Marsh III, 51%; Michael C. Marsh, 30.25%; Tom F. Marsh, 17.75%; Estelle M. Watlington, 1%.

Represented (legal): Wiley, Rein & Fielding.

Cable Communities (1):
 California: Chino.

TV Stations (5):
 New Mexico: KVIO-TV, Carlsbad; KVIH-TV, Clovis.
 Oklahoma: KVIJ-TV, Sayre.
 Texas: KVII-TV, Amarillo; KVIA-TV, El Paso.

LPTV Stations (1):
 New Mexico: K43BU, Clovis, NM-Farwell, TX.

WILLIAM A. MARSHALL

Box 6175
 Salt Lake City, UT 84106

LPTV Stations (1):
 Utah: K38CN, Salt Lake City.

RICHARD D. MARTIN

992 U.S. 19 S.
 Palm Harbor, FL 34684

LPTV Stations (2):
 Illinois: W33AY, Springfield.
 Iowa: K10NM, Davenport.

DANIEL G. MARTINEZ

142 Dufour St.
 Santa Cruz, CA 95060

LPTV Stations (1):
 California: K61FI, Modesto.

LOUIS MARTINEZ

13707 Alderton Lane
 Cerritos, CA 90701

LPTV Stations (2):
 California: K38CS, Mammoth Lakes.
 Texas: K65ES, San Antonio.

JOSEPH J. MATTA JR.

40 Foxhill Rd.
 Denville, NJ 07831

LPTV Stations (2):
 New Jersey: W26AK, Ocean Acres; W22AM, Rockaway.

WILLIAM E. MATTIS JR.

Box 4607
 Greenville, DE 19807

LPTV Stations (1):
 Delaware: W55BT, Talleyville.

SALLY MATYCHOWIAK

601 Walnut Ave.
 Bakersfield, CA 93305

LPTV Stations (1):
 California: K60DZ, Morro Bay.

ROY W. MAYHUGH

701 W. Perdew
 Ridgecrest, CA 93555

LPTV Stations (2):
 California: K19CL, Inyokern; K43AG, Inyokern/Ridgecrest.

CARROLL McCARTHY

6 Colonial Place
 Centereach, NY 11720

LPTV Stations (3):
 Arizona: K56EE, Nogales; K46CI, Yuma.
 New Mexico: K16BW, Las Cruces.

JOHN THOMAS McCREERY III

c/o WMTS
 Box 80
 Murfreesboro, TN 37130
 Phone: 615-893-6611

LPTV Stations (1):
 Tennessee: W27AN, Murfreesboro.

COLLEEN McDONALD & ASSOC.

Box 81
 Post Falls, ID 83854
 Phone: 208-773-0916

Ownership: Colleen McDonald, co-owner; Tom Holmes, co-owner.

LPTV Stations (1):
 Idaho: K38CO, Lewiston.

McMINN COMMUNICATIONS INC.

692 Timothy Rd.
 Athens, GA 30606
 Phone: 404-549-8427

LPTV Stations (1):
 Georgia: W02BS, Camilla.

MEDIA CO. OF STILLWATER

7007 S. I-35
 Oklahoma City, OK 73149

LPTV Stations (1):
 Oklahoma: K31BV, Stillwater.

MEDIA-COM TELEVISION INC.

Box 629
 2449 State Rte. 59
 Kent, OH 44240

LPTV Stations (3):
 Ohio: W29AI, Akron; W30AV, Canton; W30AY, Chagrin.

MEDIA CONSULTING CORP.

Poppasquash Rd.
 Bristol, RI 02809

LPTV Stations (1):
 Vermont: W54AI, Windsor/Newport/Splfld/
 Clnmt/Leb, NH.

MEDIA PROPERTIES

Box 90307
 1732 Dunraven Dr.
 Knoxville, TN 37922

LPTV Stations (4):
 Alabama: W65AU, Mobile.
 Florida: W46AN, Panama City.
 North Carolina: W69BY, Winston-Salem.
 South Carolina: W42BH, Charleston.

RANDY MEHARG

305 Foxchase Dr.
 Pike Road, AL 36064
 Phone: 205-271-1996

LPTV Stations (2):
 Florida: W60BN, Palmetto-Bradenton;
 W06BQ, Seminole.

MENDOCINO COUNTY TELEVISION

c/o TV Improvement Association
 Box 342
 Ukiah, CA 95482

LPTV Stations (1):
 California: K47AL, Ukiah.

MESTERS TV

971 Coney Island Ave.
 Brooklyn, NY 11218

LPTV Stations (2):
 New York: W30AZ, Liberty; W51BN, White Lake.

METROCOM OF OREGON INC.

100 E. 18th St.
 Eugene, OR 97401
 Phone: 503-683-2525

Officers:
 Conrad N. Bagne, chmn.
 John E. Field, pres.-dir.
 Glen Edwards, v.p.-dir.
 Patrick A. Sizemore, secy-dir.
 Barbara Baekey, asst. secy.

Ownership: Arctic Slope Regional Corp., 80.95%; John E. Field, 2.75%; Patrick A. Sizemore, 1.31%; Barbara Baekey, 0.60%. (see listing).

Represented (legal): Bechtel & Cole.

LPTV Stations (1):
 Oregon: K65ER, Eugene-Springfield.

LPTV Ownership

Other Holdings:
LPTV: Has LPTV holdings.

MICROBAND CORP. OF AMERICA

655 Third Ave.
New York, NY 10017
Phone: 212-867-9590

Officers:
J. Patrick Dugan, pres. & chief exec. officer
Raymond Lacroix, sr. v.p. & chief financial officer

William Hoffman, v.p. & gen. counsel
Bruce Mann, v.p., marketing
Jeff Carlson, exec. dir., multi-unit housing & commercial services

Ownership: Tymshare Inc., 100%.

Represented (legal): McFadden, Evans & Sill.

LPTV Stations (5):
Florida: W46AP, Daytona Beach.
Maine: W67BR, Portland.
Michigan: W55BL, Saginaw.
Tennessee: W59AW, Nashville.
Washington: K44CE, Tacoma.

MDS Systems:

Alabama: WDU266, Huntsville.
California: KF179, Anaheim; KNJ21, Fresno;
WJL36, Palo Alto-San Jose; WHT573, San Bernardino; WFY655, San Clemente; WPY40, San Pedro.

Colorado: WHC997, Bayfield; NEW, Denver.
Connecticut: WPF45, Hartford.

Florida: WFY737, Lakeland-Winter Haven;
WJL79, Miami; WDU228, Sarasota-Bradenton.

Georgia: WWZ43, Savannah.

Idaho: WJL97, Boise.

Illinois: WOF49, Chicago; WGW344, Waukegan.

Indiana: WPX33, Indianapolis.

Iowa: WPX71, Des Moines; WDU277, Waterloo.

Kansas: WCU585, Topeka; WJM20, Wichita.

Kentucky: KOA86, Louisville.

Louisiana: WKR26, New Orleans; WFY846, Patterson-Baldwin.

Maryland: NEW, Baltimore; WHT571, Baltimore.

Massachusetts: WLS33, Boston; KEW79, Springfield.

Michigan: WKS30, Ann Arbor; NEW, Detroit; WJM21, Pontiac.

Minnesota: WPE99, Minneapolis.

Missouri: WDU697, Jefferson City; KOB43, Kansas City; WQQ64, St. Louis.

New Hampshire: WDU379, Manchester.

New Jersey: WCU573, New Brunswick.

New York: KFK37, Buffalo; WQQ79, New York.
Ohio: WPX87, Akron; WOG60, Cincinnati;
WPF50, Columbus; WGW519, Sandusky.

Oklahoma: WJL93, Tulsa.

Oregon: WPY39, Portland.

Pennsylvania: WPF48, Pittsburgh.

Rhode Island: KNV65, Providence; WLK236, Providence.

Tennessee: WJM63, Memphis.

Texas: WPY36, Abilene; WJL88, Beaumont;
WDU282, Corpus Christi; WDU247, Lubbock;
WKR69, Wichita Falls.

Virginia: WPX69, Charlottesville.

Washington: WJL92, Spokane.

West Virginia: WDU369, Wheeling.

Wisconsin: WKR27, Milwaukee.

MMDS Systems:

Minnesota: WLK421, Rochester.

Other Holdings:

MDS: Micorband of America has interest in Microband Corp. of Virginia.

MIDSOUTH BCSTRS.

283 Kimbrough
Memphis, TN 38103

Ownership: Karl Schledwitz, 50%; Bud Davis, 50%.

LPTV Stations (2):
Arizona: K12MV, Holbrook.
Missouri: K02NM, Wardell-Kennett.

MID STATES TELEVISION INC.

Box 3030
2700 Bell Rd.
Lexington, OH 44904

LPTV Stations (1):
Ohio: W50BE, Mansfield.

MIGHTY-MAC BCSTG. CO.

334 N. State St.
St. Ignace, MI 49781
Phone: 906-643-9494

Officers:
Donald E. Benson, pres.

MILES CITY BCSTG. CORP.

336 N. Robert St.
St. Paul, MN 55101

LPTV Stations (1):
Montana: K25CE, Miles City.

RODNEY A. MILLER

3545 Mayfield Rd.
Paducah, KY 42001

LPTV Stations (1):
Kentucky: W18AM, Paducah.

MINISTERIO RADIAL CRISTO VIENE PRONTO INC.

Box 344
Guayama, PR 00655

LPTV Stations (1):
Puerto Rico: W14BM, Rio Piedras.

MINNESOTA VALLEY TV IMPROVEMENT

Box 166
Granite Falls, MN 56241

LPTV Stations (5):
Minnesota: K16CP, Granite Falls; K18DI, Granite Falls; K22DO, Granite Falls; K24CS, Granite Falls; K26DG, Granite Falls.

MINORITY ENTREPRENEURS INC.

1898 Mulberry St.
Montgomery, AL 36106

LPTV Stations (2):
Florida: W62BC, Melbourne.
Indiana: W50AZ, Columbus.

MISSOURI BAPTIST COLLEGE (ITFS CORP.)

12542 Conway Rd.
St. Louis, MO 63141
Phone: 314-569-1190

Represented (legal): May & Dunne.

LPTV Stations (1):
Missouri: K56CA, St. Louis.

MISSOURI SOUTHERN STATE COLLEGE

Newman & Duquesne Rds.
Joplin, MO 64801
Phone: 417-625-9375
Fax: 417-625-9734

Officers:
Richard W. Massa, exec. mgr.
Dominic Caristi, mgr.
Jean Campbell, promotions mgr.
Judy Stiles, programming dir.
Morris Sweet, engineering dir.

LPTV Stations (1):
Missouri: K57DR, Joplin.

Radio Stations:
Missouri: KXMS(FM), Joplin.

MOHAVE COUNTY BOARD OF SUPERVISORS

Box 390
Kingman, AZ 86401

LPTV Stations (1):
Utah: K27DC, St. George.

MONETA ASSOC.

Box 889
Blacksburg, VA 24060

LPTV Stations (2):
Virginia: W33AP, Danville; W17AQ, Staunton.

MONTEREY COUNTY SUPERINTENDENT OF SCHOOLS

Box 80851
901 Blanco Circle
Salinas, CA 93912
Phones: 408-755-0383; 408-755-0389

Officers:
Dr. Troy E. Bramlett, superintendent
William Roberts, director

LPTV Stations (1):
California: K13ND, San Ardo/Bradley.

MONTEZUMA/DOLORES COUNTY METRO RECREATION DISTRICT

Box 54
Gunnison, CO 81230

LPTV Stations (2):
Colorado: K24CH, Cortez; K26CI, Cortez.

MONTGOMERY PUBLICATIONS INC.

Box 129
222 W. Sixth St.
Junction City, KS 66441
Phones: 913-762-5055; 913-762-5000

Officers:
John Montgomery, pres.
Roland Waechter, v.p.
Robert Raff, gen. mgr.
Ownership: John G. Montgomery, 100%.

LPTV Stations (1):
Kansas: K06KZ, Junction City.

Newspapers:

Kansas: The Daily Union (Junction City), Fort Riley Post, Wamego Smoke Signal, Chapman Advertiser, Linsborg News & Record.

Other Holdings:
Cable Advertising Representative: Fort Riley Cable Ad Insertion.

MONTROSE COUNTY

LPTV Stations (1):
Colorado: K49AX, Nucla.

MOORE BCSTG. INC.

Box 1
Rte. 1
Murfreesboro, TN 37130
Phone: 615-790-6400

Ownership: Benjamin B. Moore, 100%.

Represented (legal): Gardner, Carton & Douglas.

LPTV Stations (5):
Alabama: W03AQ, Demopolis.
California: K06KU, Twentynine Palms.
Georgia: W05AZ, Tifton.
Minnesota: K02LU, Bemidji.
Texas: K04MP, Pecos.

GWENDOLYN MOORE

2122 New Hampshire Ave. NW
No. 512
Washington, DC 20009

LPTV Stations (2):
Michigan: W41BC, Pontiac.
Ohio: W11CB, Akron.

JOHN R. MOORE

No. 504
2900 Boniface
Anchorage, AK 99504

LPTV Stations (1):
Alaska: K22AG, Anchorage.

PAUL M. MOORE

2257 Pemberton Dr.
Toledo, OH 43606
Phone: 419-534-2714

LPTV Stations (1):
Ohio: W48AP, Toledo.

RODNEY A. MOORE

912 Westminster St. NW
Washington, DC 20001
Phone: 202-234-7142

LPTV Stations (3):
Louisiana: K14IE, New Orleans.
Michigan: W58BX, Monroe.
Ohio: W18AW, Toledo.

WILLIAM E. MORGAN

Box 453
Bruce, MS 38915

LPTV Stations (1):
Mississippi: W22AS, Grenada.

LLOYD A. MORIBER

One Palm Bay Court
Miami, FL 33138

LPTV Stations (6):
Florida: W48BB, Islamorada; W12BY, Key Largo; W26AI & W56BO, Key West; W03AZ & W41AN, Marathon.

MORMEOIA INC.

LPTV Stations (1):
Michigan: W11BB, Manistique.

MORNING STAR COMMUNICATIONS

Box 20
Windsor Locks, CT 06096

LPTV Stations (1):
Connecticut: W12CL, Windsor Locks.

MORONGO BASIN TV CLUB INC.

Box 864
73658 Old Dale Rd.
Twentynine Palms, CA 92277
Phone: 619-367-1833

Officers:
E. W. Ball, pres.
Noel Larson, v.p.

LPTV Stations (1):
California: K63CG, Twentynine Palms.

ALBERT MORRISON JR.

12605 SW 64th St.
Miami, FL 33156

LPTV Stations (1):
Illinois: W29AS, Highland Park.

MOUNT KATHADIN TELEVISION INC.

10 Common St.
Waterville, ME 04901

LPTV Stations (5):
Maine: W25BD, Augusta; W16AQ, Brunswick; W38AY, Camden; W31AW, Skowhegan; W63BR, York Center.

MOUNTAIN STATES BCSTG. INC.

2445 N. Tucson Blvd.
Tucson, AZ 85716
Phone: 602-795-0311

LPTV Stations (1):
Arizona: K23CD, Tucson.

MOUNTAIN TV NETWORK INC.

Suite 109
1140 N. Higley
Mesa, AZ 85205

Officers:
Dean Windsor, pres.
Shirley Ruth Windsor, v.p.
Leetha Windsor, v.p.-treas.

LPTV Stations (225):
Arizona: K32BB & K36AW, Ajo; K29BI, K41BC & K47BU, Globe; K18AV, K26AM & K44BY,

Kingman; K31CA, Prescott; K20BJ, K22AM, K24BI, K30AZ & K32BA, Vernon.

Arkansas: K32CX, K58DC & W20AI, Augusta; K18CZ, K54DF, K62DI & K64DS, Harrison; K32BW, K36BY & K48DF, Randall; K39CE, Russellville.

Colorado: K22CT, Buena Vista; K33CS, Craig; K42BY & K48CV, Lamar; K158D & K45CM, Leadville; K168R, K22DL & K52CY, Limon; K39BZ, Manassa; K27CZ, Springfield.

Hawaii: K28BS, K47CG, K58CV, K60DU, K66DH & K68CP, Kaim; K27CT, K29AF, K33CZ & K59DI, Lihue; K61ED, Lihue & rural Kauai County.

Idaho: K36BZ, Council; K29BP, Grangeville; K15CK, K21CH & K23CS, McArthur; K30CI, K40CJ & K52DD, Osburn; K50BV, Osburn & rural Shoshone County; K17CQ, Weiser.

Iowa: K34CV, Burlington; K47CQ, Denison; K48CD, Luana; K39CA, Spencer; K48CT, K50CF & K60DK, Storm Lake.

Kansas: K65DV, Garnett; K51CD & K57EC, Junction City; K36BV & K42CJ, Liberal; K56EA & K68CX, Marysville; K40CD, Medicine Lodge; K50BS & K52CB, Salina; K22BT, K28CP & K46BS, Teterville; K68DN, Tyro.

Louisiana: K20CH & K40CM, Bogalusa; K30DH, Bogalusa-Washington; K21CN & K45CD, Leesville; K39BX, Leesville & rural Vernon County; K30CJ, K30CJ, K32CI, K36BM, K42CK & W20AK, Many; K26CF, Many/Sabine; K41CI, K45CE & K69EY, Morgan City.

Minnesota: K34CG & K56DE, Bay Lake; K20BA & K26BX, International Falls; K45BQ, Worthington.

Missouri: K43CB, Bethany; K51CT, Potosi.

Montana: K38BS, Baker & rural Fallon County; K29BT, Choteau; K32CF, Cut Bank; K32CU & K42CA, Dillon; K22CZ, Lewistown; K14HW & K36CM, Livingston; K23CN, Red Lodge; K21CW, Virginia City; K29BX, White Sulphur Springs.

Nebraska: K48CZ, Falls City; K45CJ, Harrison; K45CK, Hyannis; K31BP, Page; K59DP, K65EE & K69EV, Steele City.

Nevada: K17AM & K19BZ, Eureka; K41CN, K52CJ & K69EX, Hawthorne.

New Mexico: K16AX, Central; K21BR & K31CF, Chama; K27CQ, Clayton; K20CG, K22CR & K28CK, Gallup; K17CE, K21BM & K25CN, Grants; K14HQ, K18BX & K35CL, Hobbs; K24CB & K28CX, Raton; K15BF & K31CE, Santa Rosa; K18CF, Socorro; K17CH, K27CY, K29CE & K45CL, Taos; K30CM, K32BI & K48CX, Tucumcari; K50CG, Tucumcari & rural Quay County.

North Dakota: K23CG & K65DY, Forman; K43CL & K69EG, Goodrich; K64DE, Wishek.

Oklahoma: K21CM & K29BJ, Beaver; K16BM, K18BB, & K60DT, Cedardale; K22CM, K33CD & K66DF, Stillwater; K16BS, K29BQ & K51CW, Weatherford.

Oregon: K26CN, Heppner; K43CE, John Day; K15CI, Lakeview; K29BA, Seaside.

South Dakota: K66DD, Chamberlain; K46CT, Sisseton.

Texas: K47CS, Bay City; K14GX, K34CJ, K40CL & K56DY, Beeville; K22CG, K30CB, K32CE & K66DE, Blossom; K17BZ, Carrizo Springs; K30CG & K34AT, Democrat; K23CC, Estelline; K31BA, Fort Stockton; K35CB, K41BS & K43CM, Huntsville; K30BY, K32CD, K36BL, K58DG, K62DX & K64DC, Jasper; K48CI, Kerrville; K34CF, La Grange; K16BL & K43CK, Pampa; K16BK & K22CJ, Quanah; K22CK, K40CE, K48DE & K67DP, Spearman; K33CL, Uvalde & rural Uvalde County.

Washington: K52DC, Colville; K50BU & K62CP, Colville & rural Stevens County; K36CH, Goldendale; K43AY, K56DU & K62CB, Moses Lake; K30CD & K56DH, Port Angeles.

Wyoming: K29BU, Dubois; K29BV, Jackson; K38BX, Jackson & rural Teton County;

K26CA, Kemmerer; K38CC, Rawlins/Carbon; K52CX, Wheatland.

MULLER BCSTG.

925 S. Broadway
Cortez, CO 81321

LPTV Stations (1):
Colorado: K20AF, Cortez.

SUZI MURAYAMA

1513 Wailuku Dr.
Hilo, HI 96720

LPTV Stations (1):
California: K41CM, Hornitos.

MATTHEW MURILLO JR.

3005 Abbott Lane
Paris, TX 75460

LPTV Stations (1):
Texas: K42DA, Paris.

MURRAY BCSTG. CO. INC.

118 S. Fifth St.
Murray, KY 42071

LPTV Stations (1):
Kentucky: W46BE, Murray.

DENNIS E. & MARGARET A. MURRAY

300 Central Ave.
Sandusky, OH 44870

LPTV Stations (1):
Florida: W65CH, Stuart.

ELLEN A. MURRAY

Box 5862
Helena, MT 59604

LPTV Stations (1):
Montana: K41CX, Helena.

CHARLES S. NAMEY

1060 McKean Circle
Winter Park, FL 32789

LPTV Stations (1):
Florida: W27BB, Kissimmee.

N & K LPTV INC.

Suite 700
3550 Biscayne Blvd.
Miami, FL 33137

Officer:
A. G. Newmyer, pres.
Ownership: J. H. Kanter, 100%.

LPTV Stations (2):
Alaska: K14AP, Anchorage.
New Mexico: K55DW, Farmington.

NAPLES TRANSLATOR INC.

No. 104
23642 Calabasas Rd.
Calabasas, CA 91302

Ownership: Lawrence Rogow & Gary Spire, principals. See also Atrium Bcstg., Baby Boom Bcstg., Central Coast Good News & Coastline Communications.

LPTV Stations (1):
Florida: W53AQ, Naples.

NATIONAL BLACK MEDIA COALITION

38 New York Ave. NE
Washington, DC 20002

LPTV Stations (2):
Connecticut: W11BJ, Hartford.
Texas: K33DB, Houston.

NATIONAL MINORITY TV INC.

Box C-11949
Santa Ana, CA 92711
Phone: 714-665-2113

Officers:
Paul F. Crouch, pres.
P. Jane Duff, v.p.-asst. secy.
Phillip David Espinoza, treas.

Ownership: Non-profit organization; Paul F. Crouch, principal. Crouch has interest in Trinity Bcstg. Network (see listing).

Represented (legal): May & Dunne.

TV Stations (2):
Oregon: KNMT, Portland.
Texas: KMLM, Odessa.

LPTV Stations (4):
California: K56DZ, Fresno.
Nevada: K36CJ, Salt Lake City.
North Carolina: W62BV, Charlotte.
West Virginia: W52BD, Huntington.

NATRONA BCSTG. CO. INC.

301 S. Wolcott
Casper, WY 82601

LPTV Stations (1):
Washington: K18CK, Oak Harbor.

NAVAJO BIBLE BELIEVERS

Box 7338
Shonto, AZ 86044

LPTV Stations (1):
Arizona: K38CX, Shonto & Tonalca.

NAVAJO COMMUNITY COLLEGE

Telecommunications Dept.
Tsaile, AZ 86556
Phone: 602-787-6132

LPTV Stations (3):
Arizona: K51AV, Chinle; K448B, Window Rock.
New Mexico: K38AU, Crownpoint.

NAVAJO NATION

Telecommunications Dept.
Tsaile, AZ 86556

LPTV Stations (4):
Arizona: K67EY, Bitter & Lechee; K54CR, Kayenta; K40AP, Tsaile.
New Mexico: K48AW, Shiprock.

NAVARRO COLLEGE

3200 W. 7th Ave.
Corsicana, TX 75110
Phones: 214-874-6501; 214-874-2241
Fax: 214-874-4636

Officers:
Gerald Burson, pres. & chief exec. officer
Jerry Zumwalt, gen. mgr.
Henry Wooten, engineering dir.

Ownership: Navarro Jr. College District, 100%.

Represented (legal): Haley, Bader & Potts.

LPTV Stations (3):
Texas: K30AD & K30DG, Corsicana; K41AK, Fairfield.

NEAR NORTH COMMUNICATIONS INC.

No. 1700
211 E. Ontario
Chicago, IL 60611

LPTV Stations (2):
Wisconsin: W67BS, Appleton; W62BN, Fond du Lac.

NEIGHBORHOOD BCSTG. SERVICES INC.

2801 Fruitville Rd.
Suite 200
Sarasota, FL 34237

Ownership: Trivest Financial Services.

LPTV Stations (3):
Georgia: W44AF, Augusta; W60BO, Brunswick.
North Carolina: W34AJ, Gastonia.

NEIGHBORHOOD TV NETWORK INC.

4300 Veterans Hwy.
Metairie, LA 70002

LPTV Stations (2):
Oklahoma: K60EC, Tulsa.
Texas: K61EY, Corpus Christi.

JANICE C. NEISLER

405 Meisler Dr.
Kings Mountain, NC 28086

NEP COMMUNICATIONS INC.

16 Montage Mountain Rd.
Moosic, PA 18507

LPTV Stations (1):
Pennsylvania: W14BJ, Williamsport.

NEW COVENANT CHURCH

Box 566
Falfurrias, TX 78355
Phone: 512-325-3434

LPTV Stations (1):
Texas: K07TS, Falfurrias.

NEWSOUTH BCSTG. CORP.

100 W. South St.
Orlando, FL 32801

LPTV Stations (4):
Florida: W12CD, Altamonte Springs; W02BH, Live Oak.
Georgia: W05BP, Lumber City; W02BQ, Waycross.

NICOLAS COMMUNICATIONS CORP.

111 Paseo Encinal
San Antonio, TX 78212
Phones: 512-824-5812; 512-824-3435

LPTV Stations (2):
Texas: K45DB & K57FC, Corpus Christi.

ANNE A. NORDBY

888 16th St. NW
Washington, DC 20006

LPTV Stations (3):
Wyoming: K19BW, Border; K16BH, Cokeville; K03GU, Kemmerer.

JAMES NOROBY JR.

888 16th St. NW
Washington, DC 20006

LPTV Stations (2):
Idaho: K04NO, Paul; K04NN, Soda Springs.

RALPH GENE NORMAN

Box 686-B
Rte. 10
Lenoir, NC 28645

LPTV Stations (1):
North Carolina: W53AD, Lenoir.

NORTH CENTRAL OHIO TV CORP.

Box 311
2435 Mansfield Rd.
Ashland, OH 44805
Phones: 419-526-5825; 419-289-2605

LPTV Stations (1):
Ohio: W59BP, Ashland.

NORTH GIBSON SCHOOL CORP.

Box 325
Princeton, IN 47670

LPTV Stations (1):
Indiana: W60BD, Princeton.

NORTH LAKE TAHOE COMMUNITY FOUNDATION

Box 6760
Incline Village, NV 89450

Officers:
Carol B. Sells, pres.

Represented (legal): Schwartz, Woods & Miller.

LPTV Stations (1):
Nevada: K14AJ, Incline Village.

LPTV Ownership

NORTH SHERMAN TV CO-OP

Box 27
Wasco, OR 97065
Phone: 503-442-5477

Officers:

Jerry Barnett, pres.
Robert Davis, v.p.
John A. Foss, secy.
Floyd Ruthburn, dir.
Patrick MacNab, dir.
Ray Van Gilder, dir.
Chester Coates, dir.

LPTV Stations (1):
Oregon: K67AD, Wasco.

NORTHCOAST BCST. CORP.

3012 Keswick Rd.
Cleveland, OH 44120
Phone: 216-921-2960

LPTV Stations (1):
Ohio: W25AI, Cincinnati.

NORTHEAST KANSAS BCST. SERVICE INC.

222 Pasadena Place
Orlando, FL 32803
Phone: 407-423-4431

Ownership: Marion B. Brechner & Estate of Joseph Brechner. Also owns KTKA-TV, Topeka, KS; WMDT, Salisbury, MD. See listing for Brechner.

LPTV Stations (4):
Kansas: K16RG, Concordia; K39BR, Junction City; K58CX, Lawrence; K33BW, Manhattan.

NORTHERN CALIFORNIA CONFERENCE

Box 23165
401 Taylor St.
Pleasant Hill, CA 94523

LPTV Stations (1):
California: K340J, Redding.

NORTHERN NEW MEXICO CHRISTIAN BCSTRS.

Box 932
Los Alamos, NM 87544

LPTV Stations (1):
New Mexico: K51BZ, Los Alamos.

NORTHFORK TV TRANSLATOR SYSTEM

Box 397
1905 Palo Duro St.
Memphis, TX 79245

Ownership: Arnold Cruze.

LPTV Stations (4):
Oklahoma: K52AN, Elk City; K58CS & K62BQ, Erick/Sayre/Carter; K36AJ, Strong City/Leedy/Hammon.

NORTHSIDE BAPTIST CHURCH

LPTV Stations (1):
Georgia: W51AR, Tifton.

NORTHWAY VILLAGE COUNCIL

General Delivery
Northway, AK 99764

Officers:

Lorraine Felix, pres.
Jimmy Demit, v.p.

LPTV Stations (1):
Alaska: K02LB, Northway.

NORTHWEST CHRISTIAN TELEVISION

Box 6021
1501-170 9th SE
Bellevue, WA 98008

LPTV Stations (1):
Washington: K62DH, Seattle.

NORTHWEST SUBURBAN COMMUNICATIONS INC.

157 N. Brockway St.
Palatine, IL 60067

LPTV Stations (1):
Illinois: W22AJ, Waukegan.

TIMOTHY M. NOVAK

11462 Girdled Rd.
Painesville, OH 44077

LPTV Stations (1):
Ohio: W32AN, Montville.

OONALD R. NOVELL

7772 Brams Hill Rd.
Centerville, OH 45459

LPTV Stations (1):
Ohio: W55BQ, Springboro.

NYE COUNTY

Box 669
Tonopah, NV 89049
Phones: 702-482-8197; 702-482-8156

LPTV Stations (1):
Nevada: K17AH, Tonopah.

MILLARO V. OAKLEY

Box 520
1024 Main St.
Livingston, TN 38570
Phone: 615-823-5633

LPTV Stations (10):
California: K28DL, Blythe.
Colorado: K42CT, Vail.
Iowa: K43CF, K65ET & K69FI, Denison; K62DJ, Dubuque; K44CY & K54CU, Storm Lake.

Kentucky: W58BP, Paducah.
Ohio: W32AQ, Dayton.

Radio Stations:

Tennessee: WCSV(AM), Crossville;
WREA(AM), Dayton; WLIV-AM-FM, Livingston; WNPC(AM), Newport.

O & R BROADCASTING CO.

Box 1009
High Point, NC 27261

LPTV Stations (1):
South Carolina: W08CV, Myrtle Beach.

OCEAN PINES BCST. CORP.

10100 Ocean Hwy.
Ocean City, MD 21842

LPTV Stations (1):
Maryland: W06BI, Ocean City.

JOHN C. O'DONNELL

B-1
223 Atlantic Ave.
Palm Beach, FL 33480

LPTV Stations (1):
Florida: W21AU, Orlando.

ROBERT JOHN O'DONNELL

1411 NW Second Ave.
Gainesville, FL 32603

LPTV Stations (1):
Florida: W14BE, Gainesville.

OGDEN LEISURE INC.

111 Waldemar Ave.
East Boston, MA 02128

LPTV Stations (1):
Illinois: W59BU, Vandalia.

OGDEN NEWSPAPERS INC.

1500 Main St.
Wheeling, WV 26003
Phone: 304-233-0100

Officer:
R. Nutting, business mgr.

LPTV Stations (3):

Minnesota: K28AE, Fairmont; K22AE, New Ulm.

New York: W43AP, Jamestown.

Newspapers:

Florida: Cape Coral Breeze.
Iowa: Estherville Daily News, Fort Dodge Messenger, Marshalltown Times-Republican, Freeman Journal (Webster).

Michigan: Alpena News.

Minnesota: Fairmont Sentinel, Marshall Independent, New Ulm Journal.

New York: Jamestown Post-Journal, Adirondack Enterprise (Saranac Lake).

Ohio: Martins Ferry Times-Leader.

West Virginia: Elkins Inter Mountain, Martinsburg Journal, Parkersburg Sentinel, Intelligencer (Wheeling).

Wisconsin: Marshfield News-Herald.

OGOEN TV INC.

1309 16th St.
Ogden, UT 84404

Officers:

Coy Eklund, chmn. & chief exec. officer
Peter W. McTigue, chief operating officer
Robert H. Stark, chief financial officer
Vicki Bozanski, programming dir.
Lee Latham, engineering dir.

LPTV Stations (1):
Utah: K46BJ, Salt Lake City.

OJAI ASSEMBLY OF GOD

190 E. El Roblar
Ojai, CA 93023
Phone: 805-646-1296

LPTV Stations (2):
California: K33CC, Ojai; K47CL, Ventura.

KEVIN O'KANE

6612 Burleson Rd.
Munnsville, NY 13409

LPTV Stations (8):

New York: W15BA, Cazenovia; W28AQ, Little Falls; W22BQ, Oneida; W13BR, Oneida, Wampsville, Durhamville, Verona & Veron; W31AP, Oneonta; W12BZ, Rome (north & south); W53AM, Utica; W11BS, Utica, Marcy, Deerfield, Schuyler & Frankfort.

OKANOGAN TELEVISION INC.

Box 273
Omak, WA 98841
Phone: 509-826-3340

Officers:

John P. Andrist, pres.

LPTV Stations (1):
Washington: K35BJ, Ellisford.

OKLAHOMA PUBLISHERS ELECTRONIC COMMUNICATIONS

117-119 E. Broadway
Anadarko, OK 73005
Phone: 405-247-3331

LPTV Stations (1):
Oklahoma: K21CJ, Elk City.

Newspapers:

Oklahoma: The Anadarko Daily News.

OKTV TRANSLATOR SYSTEM INC.

Box 881
618 9th St.
Woodward, OK 73801
Phone: 405-256-2254

Ownership: Wayne D. Maupin, pres., 100%;
Doris E. Maupin, secy.-treas.

LPTV Stations (2):

Oklahoma: K59EE, Woodward; K69DH, Woodward/Mooreland/Waynoka.

OLEAN TELEVISION STATION

Box 606
245-247 N. Union St.
Olean, NY 14760
Phones: 716-373-2488; 716-373-2489

Represented (legal): Miller & Fields.

LPTV Stations (2):
New York: W20AB & W25AK, Olean.

OPEC

LPTV Stations (1):
Oklahoma: K23AP, Hobart.

ORION BROADCAST GROUP

Suite 117
6061 S. Willow Dr.
Englewood, CO 80111

Officers:

Keith R. Shwayder, chmn.
Thomas J. Bonomo, pres.
Samuel E. Matthews, secy.-treas.

LPTV Stations (1):
Arizona: K28AQ, Flagstaff.

ARACELIS ORTIZ

1386 N. Reagan St.
San Benito, TX 78586

LPTV Stations (1):
Puerto Rico: W50AV, San German.

CARLOS ORTIZ

1108 S. Commerce
Harlingen, TX 78550
Phone: 512-428-4848

LPTV Stations (1):
Oklahoma: K07TX, Oklahoma City.

OWEN BCSTG. ENTERPRISES

Box 742
Knoxville, TN 37901
Phone: 615-521-8865

LPTV Stations (8):

Arizona: K25CB, Florence/Superior.
Florida: W27AW, Homosassa Springs.
Idaho: K16CK, Sandpoint.
North Dakota: K31BO, Elgin; K38BY, Reeder.
South Dakota: K42BD, Lemmon.
Texas: K25DA, Paris; K13US, Uvalde.

DENNIS H. OWEN

Box 742
Knoxville, TN 37901
Phone: 615-521-8865

LPTV Stations (2):
Michigan: W13BD, Alpena.
Pennsylvania: W30AC, St. Marys.

JAMES W. OWENS

1525 McGavock St.
Nashville, TN 37203

LPTV Stations (2):
South Carolina: W65CI, Darlington; W16AS, Sumter.

THE OXFORD EAGLE INC.

916 Jackson Ave.
Oxford, MS 38655

LPTV Stations (1):
Mississippi: W51AZ, Oxford.

Newspapers:

Mississippi: The Oxford Eagle.

OXFORD INVESTMENT INC.

1240 East 800 North
Orem, UT 84057

LPTV Stations (1):
Utah: K44CU, Provo.

PALM BEACH BCSTG.

Box 1058
Palm Beach, FL 33480

LPTV Stations (1):
Florida: W19AQ, West Palm Beach.

CHRISTINE E. PALMQUIST

2102-A Gallows Rd.
Vienna, VA 22180
LPTV Stations (1):
Tennessee: W38AD, Jackson.

PALO VERDE VALLEY TV CLUB INC.

Box 874
Blythe, CA 92225
LPTV Stations (5):
California: K18CL, Blythe; K22BY, Blythe;
K24CE, Blythe; K26CE, Blythe; K30CY,
Blythe.

PARADISE VALLEY TV ASSN.

Box 152
Livingston, MT 59047
LPTV Stations (2):
Montana: K19CO & K27DL, Emigrant.

PARK CITY TELEVISION

Box 445
Park City, UT 84065
Phones: 801-649-0045; 801-649-4501
Fax: 801-649-5696

Officers:
William H. Coleman, pres.
Peter C. Lowten, operations mgr.
Betsy Smith, sales account mgr.
Leslie Thatcher, news dir.
Fred Heslop, engineering dir.
Ownership: William H. Coleman, 100%.

LPTV Stations (1):
Utah: K45AX, Park City.

PARK COMMUNICATIONS INC.

Box 550
Terrace Hill
Ithaca, NY 14850
Phone: 607-272-9020
Fax: 607-272-0054
Officers:
Roy H. Park, chmn. & chief exec. officer
Wright M. Thomas, pres. & chief operating
officer

John G. Enoch, v.p., radio east
W. Randall Odil, v.p., television
Rick Prusator, v.p., radio west
Randel N. Stair, v.p., controller & asst. secy.
Represented (legal): Wiley, Rein & Fielding.

TV Stations (7):
Alabama: WBMG, Birmingham.
New York: WUTR, Utica-Rome.
North Carolina: WNCT-TV, Greenville-New
Bern-Washington.
Tennessee: WDEF-TV, Chattanooga; WJHL-TV,
Johnson City-Bristol-Kingsport.
Virginia: WTVR-TV, Richmond; WSLV-TV,
Roanoke.

LPTV Stations (3):
Georgia: W18AQ, Warner Robins.
New York: W26AN, Ithaca.
Oregon: K67EV, Portland.
Radio Stations:
Iowa: KWLO(AM) & KFMW(FM), Waterloo.
Minnesota: KJJO-AM-FM, Minneapolis.
New Jersey: WPAT-AM-FM, Clifton.
New York: WHEN(AM) & WRHP(FM),
Syracuse.
North Carolina: WNCT-AM-FM, Greenville.
Oregon: KWJJ-AM-FM, Portland.
South Dakota: WNAX(AM), Yankton.
Tennessee: WDEF-AM-FM, Chattanooga.
Virginia: WTVR-AM-FM, Richmond.
Washington: KEZX(AM), Seattle, KEZK-FM,
Seattle.

Newspapers:
Arkansas: Courier News (Blytheville), The
Daily World (Helena).
Florida: The Daily Sun-Journal & Springhill
Sun (Brooksville).
Georgia: The Daily Sun (Warner Robins).
Idaho: South Idaho Press (Burley).

Illinois: Macomb Daily Journal.
Indiana: The Evening News (Jeffersonville),
The Pilot-News (Plymouth), The News
Gazette (Winchester).
Iowa: The Evening Sentinel (Shenandoah).
Kentucky: The Commonwealth-Journal
(Somerset).
Michigan: Coldwater Daily Reporter.
Minnesota: The Pioneer (Bemidji).
Nebraska: Nebraska City News-Press.
New York: Register-Star (Hudson), Union-Sun
& Journal (Lockport), The Courier Observer
(Massena), The Journal-Register (Medina),
The Evening Sun (Norwich), The Journal
(Ogdensburg).
North Carolina: Citizen News-Record (Aber-
deen), Bladen Daily Journal
(Elizabethtown), The Sampson Independent
(Clinton), The Concord Tribune, Eden Daily
News, The Daily Independent (Kannapolis),
The Robesonian (Lumberton), The
McDowell News (Marion), The News Herald
(Morganton), The Observer-News Enter-
prise (Newton), The Richmond County
Daily Journal (Rockingham), Statesville
Record & Landmark.

North Dakota: Devils Lake Daily Journal.
Oklahoma: Daily Ledger (Broken Arrow),
News-Capital & Democrat (McAlester),
Sapulpa Daily Herald.
Pennsylvania: The Wayne Independent
(Honesdale), Lewisburg Daily Journal, The
Milton Standard.
Virginia: The Journal Messenger (Manassas),
The News-Virginian (Waynesboro).
National: Park also publishes 34 weekly
newspapers; 52 controlled distribution
weekly shoppers & 4 controlled distribution
monthly shoppers.

PAUL H. PASSINK

Box 7U
Rte. 2
Concord, VA 24538
Phone: 804-993-3300

LPTV Stations (1):
Virginia: W33AD, Concord.

PAYNE BCSTG. CO.

420 Leon Dr.
Sparta, TN 38583
LPTV Stations (1):
Arkansas: K32CO, Hot Springs.

PAYVISION COMMUNICATIONS

Amarillo Dr.
Seymour, TN 37865
LPTV Stations (1):
New Mexico: K39CB, Santa Fe.

PEARL TELEVISION ASSOCIATES

Box 5329
Emerywood Station
High Point, NC 27262
LPTV Stations (2):
North Carolina: W60AU, Raleigh.
South Carolina: W11BR, Myrtle Beach.

PENGARDNER CO. INC.

Box 90307
Knoxville, TN 37990
LPTV Stations (1):
Ohio: W40AD, Columbus.

PENINSULA COMMUNICATIONS INC.

Box AV
Carmel, CA 93921
LPTV Stations (4):
California: K33DJ & K69FX, Carmel; K27PR,
Monterey; K19CR, Salinas.

PEARL PENNINGTON

Box 7178
Mount Sterling, KY 40353

LPTV Stations (3):
Kentucky: W06B0, Lexington; W10BM,
Morehead; W06BC, Mount Sterling.

PENSACOLA TV DEVELOPMENT

Suite 104
23646 Calabasas Rd.
Calabasas, CA 91302-1592
Phone: 818-884-3818
Ownership: Lawrence Rogow & Gary Spire,
principals. See also Abescorn Telecom Co.,
Atrium Bcstg., Channel 29 Assoc. &
Ponyland Bcstg.

LPTV Stations (1):
Florida: W12BI, Pensacola.

PENTACOM BCSTG. CORP.

Box 214
Star Rte.
Vernon, FL 32462

LPTV Stations (1):
Florida: W05BF, Chipley.

PENTECOSTAL REVIVAL ASSN. INC.

Box 1506
Rte. 4
Palatka, FL 32077
Phones: 904-325-5854; 904-325-6323

Ownership: Rev. Dolly Harrell, pres., 25%;
James L. Harrell Sr., v.p., 25%; James L.
Harrell Jr., v.p., 25%; Ella Shiflett, secy-
treas., 25%.

LPTV Stations (1):
Florida: W49AW, Palatka.

PEOPLES TV ASSN.

Box AG
Moses Lake, WA 98837
LPTV Stations (1):
Washington: K64CZ, Moses Lake.

PEPSI-COLA BOTTLING CO. OF ALTON INC.

2523 Broadway Ave.
Alton, IL 62002
LPTV Stations (2):
Illinois: W53AN, Salem; W54AM, Vandalia.

REY F. FRANCO PEREZ

Box 1975
San Benito, TX 78586
LPTV Stations (5):
South Dakota: K60EI, Rapid City; K48DK,
Sioux Falls.
Texas: K56EK, Killeen; K62EB, Marshall;
K26DF, Tyler.

JOSEPH M. PEREZ

1901 Amy Ave.
Santa Rosa, CA 95401
LPTV Stations (1):
California: K48BQ, Fort Bragg.

HARRY W. PERLOW

3145 Lake Valencia E.
Palm Harbor, FL 34684
LPTV Stations (1):
Florida: W57B0, Madeira Beach.

PERRY COMMUNICATIONS INC.

19 Moss Ledge Rd.
Westport, CT 06880
LPTV Stations (1):
Rhode Island: W52AV, Newport.

SONNY PERSAD

Box 339
Auburn, NY 13021
LPTV Stations (2):
New York: W48AO & W54AK, Auburn.

PERSHING COUNTY

Box 299
Lovelock, NV 89419
LPTV Stations (1):
Nevada: K14AK, Lovelock.

KURT J. PETERSEN

Box 1041
HC 30
Chiloquin, OR 97624
LPTV Stations (3):
Missouri: K58DH, St. Louis.
Oregon: K59DW & K63EL, Chiloquin.

PHARIS BCSTG. INC.

609 Robinson
Van Buren, AR 72956
LPTV Stations (4):
Arkansas: K27DI, K46BZ & K63EG, Fort
Smith; K50CO, Hackett.

PHILLIPS COUNTY TV TRANSLATOR

Box 387
Malta, MT 59538
LPTV Stations (15):
Montana: K15AS, Malta.

PINELLAS COUNTY SCHOOLS

1960 E. Druid Rd.
Clearwater, FL 33516
Phone: 813-442-1171
Fax: 813-462-9689
LPTV Stations (1):
Florida: W14AW, Pinellas County.
ITFS Stations:
Florida: WLX-227, St. Petersburg.

PIUTE COUNTY

21 N. Main
Junction, UT 84740
LPTV Stations (1):
Utah: K54CO, Antimony Angle.

PLAINS-PARADISE TV DISTRICT

Box 74
Paradise, CA 59586
LPTV Stations (1):
Montana: K21CA, Plains & Paradise.

ANN ELIZABETH PLENOERLEITH

125 W. Beaver Ave., No. 4
State College, PA 16801
LPTV Stations (1):
Pennsylvania: W29AR, State College.

RICHARD L. PLESSINGER

Box 13069
Hamilton, OH 45013
Phone: 904-670-8013
LPTV Stations (1):
Florida: W03AS, Apalachicola.

GLENN R. & KARIN A. PLUMMER

9933 Marlowe
Detroit, MI 48227
LPTV Stations (1):
Michigan: W48AV, Detroit.

POLK COUNTY BCSTG. CO.

Box 1236
2500 U.S. Hwy. 59N
Livingston, TX 77351
Phones: 409-327-8916; 409-327-5389
Ownership: Harold J. Haley, pres., 100%.

LPTV Stations (1):
Texas: K05HR, Livingston.

Radio Stations:
Texas: KETX-AM-FM, Livingston.

POMPEY MOUNTAIN BCSTG. CO.

Box 71
Mullin, TX 76864

LPTV Ownership

LPTV Stations (1):
Texas: K61CV, Mullin.

PNYLAND BCSTG. CO.

Suite 104
23642 Calabasas Rd.
Calabasas, CA 91302
Phone: 818-888-8335
Ownership: Lawrence Rogow & Gary Spire, principals. See also Atrium Bcstg., Baby Boom Bcstg., Central Coast Good News, Channel 29 Assoc. & Pensacola TV Development.

LPTV Stations (1):
Arizona: K23CO, Tucson.

POWELL BCSTG. CO.

100 Dania Circle
Lehigh Acres, FL 33936
Phone: 813-369-2121
Ownership: Harry C. Powell Jr., 100%.
Represented (legal): Cordon & Kelly.

LPTV Stations (1):
Florida: W02BM, Naples.

PRAIRIEVIEW TV INC.

6545 Cecilia Circle
Minneapolis, MN 55435

LPTV Stations (3):
Minnesota: K29CC, K31BT & K33CR, Appleton.

PRASE THE LORD STUOIO CHAPEL

Box 1606
Placerville, CA 95667
Phone: 916-626-5322

Officers:
John R. Hartman, pres.
Jack W. Hartman, v.p.
Mary Hartman, secy.-treas.

LPTV Stations (1):
California: K62BT, Placerville.

PRESIDIO ENTERPRISES

7020B Village Center
Austin, TX 78731
Phone: 512-329-2400

LPTV Stations (1):
Texas: K47CV, Bryan.

PRESTON-JENKINS

2151 Fort Worth Ave.
Dallas, TX 75211

LPTV Stations (1):
Florida: W03AV, Vero Beach.

GINGER A. PRICE

Box 2642
Morgan City, LA 70381

LPTV Stations (1):
Louisiana: K39BJ, Morgan City.

NATHAN PRICE

Box 5111
Lakeland, FL 33807
Phone: 813-644-0261

LPTV Stations (7):
Florida: W24AA, Fort Myers; W59BC, Jacksonville; W1SAG, Live Oak; W31AU, Orlando; W59BE & W69AX, Perry.
Georgia: W53HI, Valdosta.

PROVIDENCE JOURNAL BROADCASTING CORP.

75 Fountain St.
Providence, RI 02902
Phone: 401-277-7151
Fax: 401-274-2076

Officers:
Stephen Hamblett, pres. & chief exec. officer
Jack C. Clifford, v.p., bcstg.
Ownership: Providence Journal Co., 100%.

Represented (legal): Dow, Lohnes & Albertson; Covington & Burling.

TV Stations (4):
Arizona: KMSB-TV, Tucson.
Kentucky: WHAS-TV, Louisville.
New Mexico: KGSW-TV, Albuquerque.
North Carolina: WCNC-TV, Charlotte.

LPTV Stations (2):
Colorado: K39AH, Durango.
New Mexico: K31BX, Carlsbad.

Newspapers:
Rhode Island: Providence Journal.

Other Holdings:
Owns Colony Communications, cable MSO.
Paging Service: MetroNet Inc., Providence, RI paging company.
Cellular Radio: Providence Journal Cellular MGM Services, Raleigh, NC cellular telephones.

PUBLIC MANAGEMENT INFORMATION SERVICE

7210 Rollingwood Dr.
Chevy Chase, MD 20815

LPTV Stations (1):
Washington: K53DA, Seattle.

PULITZER BROADCASTING CO.

One City Centre
Suite 2020
515 N. 6th St.
St. Louis, MO 63101
Phone: 314-231-5950
Fax: 314-231-0867

Officers:
Joseph Pulitzer Jr., chmn.
Michael E. Pulitzer, vice chmn.
Ken J. Elkins, pres. & chief exec. officer
Glenn A. Christopher, sr. v.p.
Ronald H. Ridgway, sr. v.p., finance
Ownership: Pulitzer Publishing Co., 100%.
Represented (legal): Verner, Lipfert, Bernhard, McPherson & Hand.

TV Stations (8):
Kentucky: WLKY-TV, Louisville.
Louisiana: WDSU-TV, New Orleans.
Nebraska: KETV, Omaha.
New Mexico: KOAT-TV, Albuquerque; KWNM-TV, Silver City.
North Carolina: WXII, Greensboro-HighPoint & Winston-Salem.
Pennsylvania: WGAL-TV, Lancaster.
South Carolina: WYFF-TV, Greenville-Spartanburg, SC & Asheville, NC.

LPTV Stations (1):
Pennsylvania: W13BJ, Williamsport.
Radio Stations:
Arizona: KTAR(AM) & KKL(FM), Phoenix.
Newspapers:
Arizona: The Arizona Daily Star (Tucson).
Missouri: St. Louis Post-Dispatch.
Illinois: Southtown Economist (Chicago), Lerner Newspapers in Chicago.

QUANTA COMMUNICATIONS

Box 35206
Tucson, AZ 85740

LPTV Stations (1):
Texas: K59EG, Bryan.

QUE TELEVISION PRODUCTIONS INC.

13016 Hartland Ave.
Los Angeles, CA 91605

LPTV Stations (1):
Nevada: K47CO, Reno.

RAMAR COMMUNICATIONS INC.

Box 3757
Lubbock, TX 79452
Phone: 806-745-3434

Officers:
Ray Moran, chmn. & chief exec. officer
Brad Moran, programming dir.

Branch Offices:
800 E. 19th
Roswell, NM 88201
Phone: 505-622-0290
Ownership: Troy Raymond Moran, 100%.

TV Stations (1):
Texas: KJTV, Lubbock.

LPTV Stations (3):
Texas: K62DG, Lubbock; K07TZ, Snyder; K60BW, Turkey/Quitauque.

MDS Stations (1):
New Mexico: WDU352, Roswell.

Radio Stations:
New Mexico: KRSY(AM), Roswell.

JAY RAMSEY

2916 Knight Ave.
Tampa, FL 33611

LPTV Stations (1):
Florida: W24BF, St. Petersburg.

RASTUS BCSTG.

Box 1115
Oneonta, NY 13820

LPTV Stations (1):
New York: W15AS, Oneonta.

RAYSTAY CO.

Box 38
Carlisle, PA 17013
Phone: 717-243-4918

Officers:
George F. Gardner, pres.
David A. Gardner, v.p.

Ownership: George F. Gardner, principal. Has interest in GH Cable Oklahoma L.P., cable MSO.

Cable Communities (6):
Pennsylvania: Avis, Carlisle, Fort Loudon, Muncy, Waynesboro.
West Virginia: Inwood.

LPTV Stations (6):
Pennsylvania: W4QAF, Dillsburg; W23AW & W31AX, Lancaster; W38BE & W55BP, Lebanon; W56CJ, Red Lion.

RBC INC.

Box 356
417 Allison Rd.
Bellevue, OH 43311
Phone: 513-599-2009

LPTV Stations (1):
Ohio: W17AI, Columbus.

THE REAL ESTATE NETWORK

20 Battery Park Ave.
Asheville, NC 28801
LPTV Stations (1):
North Carolina: W25AZ, Asheville.

RED RIVER BROADCAST CORP.

4015 Ninth Ave. SW
Fargo, ND 58103
Phone: 701-277-1515
Fax: 701-277-1830

Officers:
Myron Kunin, chief exec. officer
Ro Grignon, pres. & gen. mgr.
Kathy Lau, chief financial officer
Kent Lien, programming dir.
Nancy Barr, promotion dir.
Chuck J. Trautner, engineering dir.

Ownership: Curtis Squire Inc. CSI ownership: Myron Kunin, pres., 57%; James Kunin, Andrew Kunin, David Kunin, William Kunin, 43% jointly.

Represented (legal): Crowell & Moring; Phillips, Gross & Aaron (Minneapolis).

TV Stations (4):
Minnesota: KBRR, Thief River Falls.
North Dakota: KVRR, Fargo, ND-Moorhead, MN; KJRR, Jamestown; KNRR, Pembina.

LPTV Stations (4):
Minnesota: K2GAC, Bemidji; K54AT, Brainerd; K18AI, Grand Rapids; K05IV, Park Rapids.

REDWOOD TV IMPROVEMENT CORP.

Box 51
Redwood Falls, MN 56283

LPTV Stations (6):
Minnesota: K25DN, Redwood; K15CE, K17BV, K21DJ, K34DB & K39CH, Redwood Falls.

REGISTER TV NEWS

314 W. Market St.
Sandusky, OH 44870
Phone: 419-625-5500

Officers:
Robert E. Pifer, pres.
David E. Hahn Jr., gen. mgr.
Karen A. Baumann, marketing dir.
Oscar Duncan, programming dir.
Dave Hahn, programming dir.

Ownership: Sandusky Newspapers Inc.
Represented (legal): Stu O'Hara.

LPTV Stations (1):
Ohio: W41AP, Sandusky.

Newspapers:
Michigan: Grand Haven Tribune.
Ohio: Norwalk Reflector, Sandusky Register.
Tennessee: Kingsport Times News.

RENNVILLE COUNTY TV CORP.

130 N. 10th St.
Bird Island, MN 55310

LPTV Stations (2):
Minnesota: K31CG & K33CT, Olivia.

RESIDENTIAL ENTERTAINMENT INC.

Box 9090
1500 Paluxi
Tyler, TX 75711

Ownership: Robert Buford, pres.; Geoffrey Buford, v.p.-secy.-treas.; Beryl Berry, asst. secy. R. Buford has interest in Buford TV Inc.

LPTV Stations (7):
Mississippi: W58BD, Jackson; W56CB, Tupelo.
North Carolina: W60AY, Wilmington.
Texas: K56EJ, Abilene.
Vermont: W44AQ, Burlington; W44AN, Killington.
West Virginia: W67BL, Charleston.

RESPONSE BCSTG. CORP.

Suite 104
23692 Calabasas Rd.
Calabasas, CA 91302-1592
Phones: 818-884-3818; 818-884-9779

Ownership: Lawrence Rogow, pres., 31%; Garry Spire, v.p.-secy., 31%; Frank Washington, 29%; Carheart Corp., 8.3%; Stanley A. Weiss, 8.3%; Luis Vilalobos, 4.8%; Donald J. Bohana, 4.2%; Peter Dauterive, 4%; 15 others, none with more than 4%. Spire has interest in permittee of WDJT-TV, Ch. 58, Milwaukee, WI. See also Atrium Bcstg., Baby Boom Bcstg., Central Coast Good News, Coastline Communications & Pensacola TV Development.

Represented (legal): Arter & Hadden.

LPTV Stations (6):
Arizona: K24BQ & K56CB, Flagstaff.
California: K55FC, South Oroville.
Colorado: K45AM & K49AV, Hermosa.
Washington: K47CN, Centralia.

RETFERFORD PUBLICATIONS INC.

8545 E. 41st St.
Tulsa, OK 74145
Phone: 918-663-1414
Ownership: Bill R. Retherford.

LPTV Stations (4):
Oklahoma: K64CP, Checotah; K68DO,
Eufula; K22CN, McAlester; K53DQ,
Wagoner.

Newspapers:
Oklahoma: Tulsa County News Weekly,
Eastside Times.

ZENON REYNAROWYCH

80-08 Margaret Place
Glendale, NY 11385
LPTV Stations (5):
Colorado: K38CU & K43CG, Colorado
Springs; K45CN, Pueblo.
New Jersey: W36BC, Green Pond; W44AW,
Morristown.

RICHARD RICHARDS

Box 124
Star Rte.
Herford, AZ 85615
Phone: 602-366-5756
LPTV Stations (1):
Arizona: K33CG, Sierra Vista.

RIDGE BCSTG. CORP.

29 N. Truckstop
Ruckersville, VA 22968
LPTV Stations (1):
Virginia: W58BS, Ruckersville.

RIVERTON FREMONT TV CLUB INC.

Box 628
113 S. 2nd E.
Riverton, WY 82501
Phone: 307-856-3322
Officer:
Bill Willman, pres.
Represented (legal): Fager & Singer.
LPTV Stations (3):
Wyoming: K08GO, Riverton; K40AQ,
Shoshoni, Thermopolis & rural area;
K44AW, Shoshoni/West Riverton.

JANET ROBERTS

1577 Gold Run Rd.
Boulder, CO 80302
Phone: 303-444-8173
LPTV Stations (2):
Oregon: K57EL, Eugene.
Texas: K53CT, Huntsville.

EDDIE ROBINSON

1101 W. Ave. D
Lovington, NM 88260
LPTV Stations (4):
Arizona: K20CX, Lake Havasu City.
California: K25CU, Twentynine Palms.
Colorado: K40AO, Pagosa Springs.
Pennsylvania: W32AF, Coudersport.

ROCK POINT SCHOOL INC.

Rock Point, AZ 86545
Phone: 602-659-4221
Officers:
Eleanor Velarde, dir.
Mosaddi Mallick, asst. dir., administration
LPTV Stations (1):
Arizona: K56CC, Rock Point.

LIDIA RODRIGUEZ

501 Madrid Court
San Benito, TX 78586
LPTV Stations (2):
Minnesota: K13UP, Willmar.
North Carolina: W04BX, Manteo.

MIGUEL RODRIGUEZ

17th S V-20 Bay Gardens
Bayamon, PR 00619
LPTV Stations (1):
Puerto Rico: W54AQ, Yauco.

ROUGH RIVER BCSTG. CO. INC.

2160 Brandenburg Rd.
Leitchfield, KY 42754
Phone: 502-259-5692
Officers:
Kennith Harold Goff, pres.
Jimmie A. Wooley, gen. mgr.
Ownership: Kennith H. Goff, 100%.
LPTV Stations (1):
Kentucky: W28AV, Leitchfield.
Radio Stations:
Kentucky: WMTL(AM) & WKHG(FM),
Leitchfield.

ROUNDUP TV TAX DISTRICT

Court House
Roundup, MT 59072
LPTV Stations (1):
Montana: K06KX, Roundup.

HOWARD F. ROYCROFT

555 Thirteenth St. NW
Washington, DC 20004
Phone: 202-637-6525
Represented (legal): Hogan & Hartson.
LPTV Stations (1):
Arizona: K18CB, Bullhead City.

RUARCH ASSOCIATES

Box 10
123 E. Court St.
Woodstock, VA 22664
Phones: 703-459-8810; 703-459-4285
Fax: 703-459-5834; WATS: 800-842-8810.
Officers:
Dr. Arthur D. Stamler, managing gen. partner
Virginia I. Stamler, marketing dir.
Harold Wetzell, programming dir.
Jack Farrance, engineering dir.
Ownership: Dr. Arthur D. Stamler, 22.5%;
Virginia I. Stamler, 22.5%; Jack Farrance,
10%; 17 others.

LPTV Stations (2):
Virginia: W28AZ, Front Royal; W10AZ,
Woodstock.
Radio Stations:
Virginia: WAZR(FM), Woodstock.

RURAL COMMUNITY TV

Box 66
Fisher, MN 56723
LPTV Stations (1):
Minnesota: K39CU, Fisher.

RURAL TELEVISION SYSTEM INC.

6205-A Franktown Rd.
Carson City, NV 89701
LPTV Stations (2):
Montana: K34DE, Eureka; K28CN, Harlowton.

RURAL WESTERN UHF TV CORP.

Box 159
Appleton, MN 56208
LPTV Stations (3):
Minnesota: K15DC, K17CS & K29CC,
Appleton.

RUSSELL & ADAMS COMMUNICATIONS

611 N. Red Rock Rd.
St. George, UT 84770
LPTV Stations (2):
Utah: K45AI, Mesquite, NV & Gunlock;
K55DL, St. George/Washington/Santa Ana.

RUSSELL COMMUNICATIONS

750 Rancho Circle
Fullerton, CA 92635-3333
Phone: 714-879-6000
Officers:
James H. Russell, chmn.-pres.
Lahoma A. Russell, secy.-treas.
LPTV Stations (33):
Arizona: K05HT, Flagstaff.
Arkansas: K44BV, Russellville; K158B,
Springdale.
Florida: W07CF, Vero Beach.
Idaho: K24CO, Lewiston; K09UR, Twin Falls.
Illinois: W64BC, Ottawa; W68BX, Ottawa.
Iowa: K53CV, Dubuque; K58DM, Ottumwa;
K49BP, Sioux City.
Kansas: K17CC, Dodge City.
Kentucky: W26AD, Hopkinsville.
Maine: W23AB & W29AC, Waterville.
Mississippi: W51BF, Biloxi; W42AY, Natchez.
Missouri: K19AN, Rolla.
Montana: K14AQ, Billings.
Oklahoma: K12NE, Ponca City.
Texas: K59EB, Nacogdoches; K48BX, Paris.
Utah: K22AH, Cedar City; K14AN, St. George.
Washington: K53DB, Bellingham.
Wisconsin: W60BB, Fond du Lac.
Wyoming: K03GS & K11RP, Cheyenne;
K27CN, Cody; K24BJ, Gillette; K07TE &
K29BC, Rawlins; K09UO, Sheridan.

ST. AUGUSTINE'S COLLEGE

1315 Oakwood Ave.
Raleigh, NC 27611
Phone: 919-828-4451
Ownership: Educational institution.

LPTV Stations (1):
North Carolina: K39AS, Raleigh.

ST. PETERSBURG JUNIOR COLLEGE

Box 13489
St. Petersburg, FL 33733
Officers:
Dr. Carl M. Kuttler Jr., pres.
Dr. Grant C. Hoatson, dir., Instructional TV
Services
Matthew Steers, engineering dir.
Ownership: Public educational institution.
LPTV Stations (1):
Florida: W47AS, Pinellas County.

ST. PIERRE & CO.

2004 Rickert St.
Fairbanks, AK 99701
LPTV Stations (2):
Alaska: K07UU & K13VU, Fairbanks.

SAINTE LTD.

Box 4159
Modesto, CA 95352-4159
Phone: 209-523-0777
Officers:
Chester Smith, gen. partner & chief exec.
officer
Naomi L. Smith, gen. partner
Branch Office:
1225 Connecticut Ave.
Suite 400
Washington, DC 20036
Phone: 202-828-5700
Ownership: Chester Smith & Naomi L. Smith,
gen. partners, 53% jointly; Sainte Network
Corp., gen. partner, 1%; Enoch S. Christof-
ferson, trustee, 18%; Bernard Hennings,
6%; Albert J. Chance, 5.5%; J. W. Jensen,
5.5%; Lena M. Smith, 5%; Trude P. Davis,
4%; David Helsten, 1%.

Represented (legal): Fletcher, Heald &
Hildreth.

TV Stations (2):
California: KCSO, Modesto.
Nevada: KREN-TV, Reno.

LPTV Stations (1):
California: K09UF, Morro Bay.

SALEM BCSTG. CO.

310 W. McMackin St.
Salem, IL 62881
LPTV Stations (1):
Illinois: W28AI, Salem.

BRUNHILDA SALGADO

2374 Atlantic Blvd.
Wantagh, NY 11793
LPTV Stations (1):
Texas: K26AF, Uvalde.

PATRICK SALIS

2225 Avondale Dr.
Alhambra, CA 91803
LPTV Stations (1):
Arizona: K34DK, Bullhead City.

SALISH KOOTENAI COLLEGE

Box 117
Hwy. 93
Pablo, MT 59855
Phone: 406-675-4800
Ownership: Education institution.
Represented (legal): Schwartz, Woods &
Miller.

LPTV Stations (2):
Montana: K25CL, Pablo/Ronan K28CF, St.
Ignatius.

SAN ANTONIO CHANNEL 2 INC.

121 Interpark
Suite 503
San Antonio, TX 78216
Phone: 512-494-6565
Ownership: Bob A. Roth Sr., pres.
Represented (legal): Cohn & Marks.
LPTV Stations (1):
Texas: K02MX, San Antonio.

COUNTY OF SAN BERNARDINO

825 E. Third St.
San Bernardino, CA 92415
Phones: 619-256-6213; 714-383-3741
Ownership: Local government.
LPTV Stations (2):
California: K17CN & K67AZ, Daggett.

SANFIDDLER SPECTRUM CORP.

Box 255
Evergreen, CO 80439
LPTV Stations (1):
Virginia: W65CB, Newport News.

SANFORD COMMUNITY CHURCH INC.

1304 Glen Court
Sanford, NC 27330
LPTV Stations (1):
North Carolina: W46BF, Sanford.

SANPETE TV CORP.

3882 South 850 West
Bountiful, UT 84010
LPTV Stations (1):
Utah: K28AG, Manti/Ephraim.

FRANCIS R. SANTANGELO

10926 Tamarisk Trail
Boynton Beach, FL 33436
Phone: 407-734-0470
LPTV Stations (1):
West Virginia: W17BH, Huntington.

SATELLITE COMMUNICATIONS CORP.

18100 E. Berry Dr.
Aurora, CO 80015
Ownership: Jack A. Pankoff, chmn.-pres.,
18.5%; Kent Lillie, v.p.; Philip E. Pankoff,
secy.-treas., 18.5%; William E. Ambrose,

LPTV Ownership

10%; William E. Graffam, 10%; John Mari, 10%; Stephen Walker, 10%; Rob Chandler, 10%; David Omstead, 5%; Mike P. Harris, 5%; Roger W. Gibbons, 3%.

LPTV Stations (4):
Montana: K36CE & K44CO, Conrad.
Nebraska: K22BQ, Crofton.
Nevada: K33BL, Las Vegas.

SATELLITE VIDEO BCSTG.

Box 557
Mechanicsville, MD 20659

LPTV Stations (2):
Maryland: W44AP & W52AX, Leonardtown.

CAROL SCHATZ

4320 Sunstone Circle
Anchorage, AK 99516
Phone: 907-345-2630

LPTV Stations (2):
Florida: W06BA, Jacksonville; W06BE, Tampa.

TV Station:
Alaska: 25% of KYES, Anchorage.

SCHINOLER COMMUNITY TV SERVICES

Hospital Rd.
Belcourt, ND 58316

LPTV Stations (5):
North Dakota: K53DH, K55FH, K57EY & K59DM, Belcourt; K61EF, Turtle Mountain Indian Reservation.

BONNIE B. & STEPHEN C. SCHMIDT

Box 112
Holmes, PA 19043
Phone: 215-586-9388.

LPTV Station (1):
Pennsylvania: W48AU, Narbeth.

SCHUYLER BCSTG. CORP.

Box 2690
Monterey, CA 93942
Phone: 408-373-6767
Fax: 408-373-6700

Officers:
William H. Schuyler, chief exec. officer & chief operating officer
Joseph K. Green II, chief financial officer
Elba Stumph, marketing dir.
Jon Yasuda, marketing dir.
Celest Ricks, programming dir.
Serge Bergmen, engineering dir.

Ownership: William H. Schuyler, 100%.
Represented (legal): Fletcher, Heald & Hildreth.

TV Stations (1):
California: KSMS-TV, Salinas-Monterey.

LPTV Stations (1):
California: K67EU, Monterey.

Other Holdings:
Has MDS interests.

OIOCESE OF SCRANTON

Catholic Television
400 Wyoming Ave.
Scranton, PA 18503-1272
Phone: 717-346-8953

Officers:
Rev. James C. Timlin, pres.
Maria Orzel, exec. dir. of communications
James Brennan, TV production mgr.

LPTV Stations (5):
Pennsylvania: W41AQ, Berwick; W24BB, East Stroudsburg; W35AT, Hazleton; W18AV, Scranton; W07BV, Wilkes-Barre.

Other Holdings:
Radio Holdings: Has undisclosed radio interests.

PATRICIA SCREEN

4693 N.W. 18th Ave.
Miami, FL 33142

LPTV Stations (3):
Idaho: K26CY, Boise.
Iowa: K20CR, Cedar Rapids.
Louisiana: K46CR, Baton Rouge.

SCRIPPS HOWARD BROADCASTING CO.

Box 5380
1100 Central Trust Tower
Cincinnati, OH 45201
Phone: 513-977-3000
Fax: 513-621-0071

Officers:
Jack R. Howard, chmn.
Richard J. Janssen, pres. & chief exec. officer
Al Schottelkotte, sr. vp.
William J. Brooks, v.p.
William J. Donahue, v.p.
James P. Fox, v.p.
Frank Gardner, v.p.
Thomas C. Griesdorn, v.p.
Warren P. Happel, v.p., engineering
Ed Hardy, v.p.
Ron Klayman, v.p.
James H. Knight, v.p.
Kenneth W. Lowe, v.p.
James F. Major, v.p.
Donald W. Meyers, v.p.
Clint W. Pace, v.p., sales
Terry Schroeder, v.p., administration
Bob J. Wormington, v.p.
D. J. Castellini, secy.-treas.

Ownership: Publicly held.

Represented (legal): Baker & Hostetler.

TV Stations (9):
Arizona: KNXV-TV, Phoenix.
Florida: WFTS, Tampa-St. Petersburg; WPTV, West Palm Beach.
Michigan: WXYZ-TV, Detroit.
Missouri: KSHB-TV, Kansas City.
Ohio: WCPQ-TV, Cincinnati; WEWS, Cleveland.
Oklahoma: KJRH, Tulsa.
Tennessee: WMC-TV, Memphis.

LPTV Stations (1):
Arizona: K44CN, Cottonwood.

Cable Holdings:
Scripps Howard Cable Co., MSO.

Radio Stations:
Maryland: WBSB(FM), Baltimore.
Oregon: KUPL-AM-FM, Portland.
Tennessee: WMC-AM-FM, Memphis.

SEEWAY BROADCASTERS

108 1/2 E. Main St.
Bellevue, OH 44811
Phone: 419-334-8802

Officers:
Bob Lee, pres.
Dan Henning, gen. mgr.
Bob Ladd, engineering dir.
Ownership: Bob Ladd, 33.33%; Bob Lee, 33.33%.

LPTV Stations (2):
Ohio: W06BK, Findlay; W02BY, Fremont.

SELECT BUSINESS RESOURCES INC.

4411 Bee Ridge Rd.
Suite 192
Sarasota, FL 34232

LPTV Stations (1):
Florida: W56CN, Venice.

SELECTIVE TV INC.

Box 665
614 Hawthorne
Alexandria, MN 56308
Phone: 612-763-5924

Officer:
Barbara Beers, mgr.

Ownership: Non-profit organization.

Represented (legal): Rosenman & Colin.

LPTV Stations (9):
Minnesota: K16CO, K18DG, K26CL, K28BT, K30AF, K34AF, K43DH, K58DS & K60EJ
Alexandria.

SEVEN STAR TELEVISION

Box 5527
Fullerton, CA 92635

LPTV Stations (1):
Nebraska: K42BG, Scottsbluff.

SEVENOAKS CO.

Box 521060
Tulsa, OK 74152

LPTV Stations (1):
Puerto Rico: W65BQ, Mayaguez.

MARK S. SEVERANCE

17351 Matinal Rd.
Rancho Bernardo, CA 92128

LPTV Stations (1):
Nevada: K29CD, Lake Tahoe.

JAMES A. SHAHEEN

501 Bowton Rd.
Delaware, OH 43015
Phone: 614-363-1107

LPTV Stations (1):
Ohio: W56CA, Delaware.

SHALTRY COMMUNICATIONS

3021 W. Potte Dr.
Phoenix, AZ 85027

LPTV Stations (2):
Alabama: W31AQ, Mobile.
Montana: K31CU, Billings.

OOUGLAS SHELDAHL

109 Oak Blvd.
Huxley, IA 50124

LPTV Stations (2):
Iowa: K64DG, Iowa City.
Kentucky: W42BM, Owensboro.

R. B. SHELDAHL

6825 NW 100th St.
Johnston, IA 50131

LPTV Stations (2):
Iowa: K45CO, Council Bluffs; K55FK, Des Moines.

PATRICK J. SHEPPARD

1500 Sunset Dr.
D-2
Tarpon Springs, FL 34689

LPTV Stations (1):
Indiana: W05BW, Fort Wayne.

CHARLEEN SHERO

Hilo, HI 96720

LPTV Stations (1):
Hawaii: K66DV, Kailua-Kona.

SHERRICOM TELEVISION OF CONCORD

2613 Craig Ave.
Concord, NC 28025

LPTV Stations (1):
North Carolina: W06BF, Concord.

SHIELDS VALLEY TV TAX DISTRICT

Box 34
Clyde Park, MT 59018

LPTV Stations (1):
Montana: K17BT, Livingston.

SHORELINE BCSTG.

4117 Van Buren St.
Hollywood, FL 33021

LPTV Stations (2):
Florida: W12CC, Cocoa; W08CY, Ocala.

ROBERT H. SHREFFLER

1520 San Charles
Dunedin, FL 34698

LPTV Stations (2):
Illinois: W39BH, Champaign.
Tennessee: W56CM, Knoxville.

SIERRA JOINT JUNIOR COLLEGE DISTRICT

5000 Rocklin Rd.
Rocklin, CA 95677

LPTV Stations (1):
California: K20BV, Grass Valley.

CHARLES H. SIMON JR.

3145 Lake Valencia E.
Palm Harbor, FL 34684

LPTV Stations (1):
Florida: W57BO, Madeira Beach.

SIoux VALLEY RURAL TELEVISION INC.

Box 20
Colman, SD 57017
Phone: 605-534-3241
Fax: 605-534-3522

Officers:
James M. Kiley, pres. & chief exec. officer
Joel A. Brick, engineering dir.

Represented (legal): Lukas, McGowan, Nace & Gutierrez.

LPTV Stations (2):
South Dakota: K25DI & K54DL, Rowena.

MMDS Systems:
South Dakota: WHI959, Colman.

SIVELY COMMUNICATIONS SYSTEM

Box 381
RR 11
Keavy, KY 40737

LPTV Stations (1):
Kentucky: W48BD, Corbin.

SKINNER BCSTG. INC.

Suite 580
450 N. Park Rd.
Hollywood, FL 33021

LPTV Stations (1):
Florida: W27AQ, Fort Lauderdale.

SKISAT

Ten Abbott Park
Providence, RI 02903
Phone: 401-272-2558

Ownership: Tom Corcoran, 50%; Philip R. DeSano, 50%.

LPTV Stations (1):
New Hampshire: W53AT, Waterville Valley.

Cable Communities (1):
New Hampshire: Waterville Valley.

SKY-WINOOV TV INC.

Box 627
Douglas, WY 82633
Phone: 307-358-2253

Ownership: Lee Boyd Smathers, pres.; Lee Brooks Smathers, 1st v.p.-secy.; James F. Hand, 2nd v.p.; Leroy H. Wulff, treas.

Represented (legal): James F. Hand.

LPTV Stations (1):
Wyoming: K07RO, Douglas.

SKYWAVE COMMUNICATIONS CORP.

Box 4304
Madison, WI 53719
Phone: 608-271-9649

LPTV Stations (6):
California: K15DB, Santa Barbara.
Colorado: K54DK, Boulder.
Florida: W60BK, Dunedin; W68CF, Tampa.

Illinois: W33AR, Rockford.
Wisconsin: W11CE, Madison.

MICHAEL A. SLEEZER

101 Park St.
Gloversville, NY 12078

LPTV Stations (1):
New York: W49BA, Gloversville.

AUBREY SMITH

Box 2569
Ashburn, GA 31714

LPTV Stations (2):
Florida: W44AV, Daytona Beach.
Georgia: W02BZ, Tifton.

EDITH C. SMITH

500 Jackson
Belle Fourche, SD 57717

LPTV Stations (1):
Washington: K51CU, Spokane.

SNOWMASS MOUNTAIN RESORT TELEVISION

Box One
Hilton Head, SC 29928

LPTV Stations (1):
Colorado: K28BW, Snowmass.

SNYDER BCSTG.

A-12
1322 Ida
Tupelo, MS 38801

LPTV Stations (1):
Mississippi: W07CK, Tupelo.

DIANE F. & JEROME F. SNYDER

4480 Spring Mountain Rd.
Las Vegas, NV 89102

LPTV Stations (1):
Nevada: K69GD, Las Vegas.

SOMERSET NEWSPAPERS INC.

334 W. Main St.
Somerset, PA 15501

LPTV Stations (1):
Pennsylvania: W28AT, Somerset.

Newspapers:
Pennsylvania: Daily American (Somerset).

SOUTH CENTRAL COMMUNICATIONS CORP.

Box 3848
1162 Mount Auburn Rd.
Evansville, IN 47736
Phone: 812-464-1150
Fax: 812-426-7928

Officer:
John D. Engelbrecht, pres.
Bettie A. Engelbrecht, secy.
Robert Shirel, treas.
Lee R. Thompson, engineering dir.

Branch Offices:
504 Rosedale Ave.
Nashville, TN 37204
Phone: 615-259-9370

Ownership: John D. Engelbrecht, 88%; Bettie A. Engelbrecht, 12%. The Engelbrechts have interest in WKXT-TV, Knoxville, TN.

Represented (legal): Bryan, Cave, McPheeters & McRoberts.

LPTV Stations (7):
Indiana: W05BC & W52AZ, Evansville.
Kentucky: W49AX & W52AW, Louisville.
Tennessee: W34BE, Knoxville; W68CG, Nashville; W22AU, Sevierville.

Radio Stations:
Indiana: WIKY-AM-FM, Evansville.
Tennessee: WEZK(FM) & WZEZ(FM), Nashville.

SOUTH JERSEY RADIO INC.

15 Shore Rd.
Linwood, NJ 08221
LPTV Stations (1):
New Jersey: W07CE, Atlantic City.

SOUTH PLAINS COLLEGE

1401 College Ave.
Levelland, TX 79336
LPTV Stations (1):
Texas: K56EL, Levelland.

SOUTH TEXAS PUBLIC BROADCASTING SYSTEM

Box 81690
Corpus Christi, TX 78468-1690
Phone: 512-855-2213

Officers:
Daniel B. Porter, chmn.
Richard S. Durham, pres. & gen. mgr.
Myra Lombardo, marketing dir.
Don Dunlap, operations mgr.
Mike Neibauer, engineering dir.

Ownership: Non-profit organization.
Represented (legal): Cohn & Marks.

TV Stations (1):
Texas: KEDT-TV, Corpus Christi.

LPTV Stations (1):
Texas: K47DF, Corpus Christi.

Radio Stations:
Texas: KEDT-FM, Corpus Christi.

SOUTHERN BAPTIST MEDIA ASSN.

2222 Lake Shore Dr.
New Orleans, LA 70122

LPTV Stations (1):
Louisiana: K57EQ, New Orleans.

SOUTHERN BREEZE COMMUNICATIONS INC.

106 Newman Ave.
Pensacola, FL 32507

LPTV Stations (1):
Alabama: W170D, Brewton.

SOUTHERN GREENLEE COUNTY TV ASSN. INC.

222 N. Hwy. 75
Duncan, AZ 85534

LPTV Stations (5):
Arizona: K33DA, K35CP, K39CM, K41CV & K41CW, Duncan.

SOUTHTOWN'S CHRISTIAN CENTER INC.

2095 Lakeview Rd.
Lakeview, NY 14085

LPTV Stations (1):
New York: W39BC, Hamburg.

SOUTHWEST COMMUNITY TV

Box 1
Lovington, NM 88260

Ownership: William Graham, partner, 16.1%; Eddie M. Robinson, partner, 16.1%; Edward P. Sanders, partner, 16.1%; V. H. Westbrook, partner, 16.1%; John T. Billingsley, partner, 16.1%; Philip H. Runnels, partner, 16.1%.

LPTV Stations (1):
New Mexico: K65DX, Hobbs.

SOUTHWEST PUBLISHERS INC.

Box 551
Brookhaven, MS 39601

LPTV Stations (1):
Mississippi: W54BC, Brookhaven.

SOWERS NEWSPAPERS INC.

Box 808
Rolla, MO 65401
Phone: 314-364-2468

Officers:
Alma Sowers, pres.
Stephen E. Sowers, v.p.
Thomas S. Sowers, v.p.
James R. Sowers, treas.

Ownership: Alma Sowers, 40%; James R. Sowers, 20%; Stephen E. Sowers, 20%; Thomas S. Sowers, 20%.

LPTV Stations (1):
Missouri: K07SD, Rolla.

Newspapers:
Missouri: Rolla Daily News.

LINDA DAY SPAIN

Box 841
Rock Springs, WY 82902
Phone: 307-382-9429

LPTV Stations (1):
Wyoming: K48CM, Casper.

SPAN TELEVISION INC.

505 Elm Ave.
Takoma Park, MD 20912
Phone: 301-270-4174

Ownership: Pat Watkins.

LPTV Stations (2):
Hawaii: K67EW, Makawao.
Tennessee: W43AM, Jackson.

SPECIALTY BROADCASTING CORP.

Suite 304
3389 N. Vine St.
Kissimmee, FL 32741

LPTV Stations (2):
Florida: W19AX & W40AQ, Kissimmee.

MDS Systems:
Texas: WDU443, McAllen.

SPECTRUM MEDIA

704 Esplanade St.
Lake Charles, LA 70605

Ownership: Mary H. Atkins.

LPTV Stations (3):
Louisiana: K59DQ, Alexandria; K57BP, Lake Charles.
Texas: K56DF, Amarillo.

SPECTRUM PRESS INC.

Box 430
Bountiful, UT 84010

LPTV Stations (1):
Utah: K17BL, Vernal.

ROBERT J. SPRADLIN

406 Chestnut St.
Berea, KY 40403

LPTV Stations (1):
Kentucky: W21AZ, Richmond.

STANFIELD-GATES TELEVISION PARTNERSHIP

11900 Woodley Ave.
Granada Hills, CA 91344

Ownership: Ray M. Stanfield, 50%; James C. Gates, 50%.

Represented (legal): Cohen & Berfield.

LPTV Stations (1):
Arizona: K14AH, Kingman.

STARLIGHT TELEVISION CORP.

230 E. 6th St.
Mount Carmel, IL 62836

LPTV Stations (1):
Illinois: W12CJ, Mount Carmel.

STATESMAN-EXAMINER INC.

Box 271
220 S. Main St.
Colville, WA 99114
Phone: 509-684-4567

LPTV Stations (1):
Washington: K31AH, Omak/Okanagan.
Newspapers:
Washington: Statesman-Examiner (Colville, weekly).

ROBERT H. STEELE

192 Boothfield Rd.
Owensboro, KY 42301

LPTV Stations (1):
Kentucky: W20AJ, Owensboro.

DAVID J. STEIN

3000 N. E. 48th St.
Lighthouse Point, FL 33064

LPTV Stations (3):
Florida: W58BI, Big Pine Key; W44AK & W46BC, Key Largo.

STERLING RECREATION ORGANIZATION CO.

Box 91723
Bellevue, WA 98009

LPTV Stations (2):
California: K33BY, Bakersfield; K25DO, Ventura.

MMD Systems:
Washington: WLW996, Richland-Kennewick.

JAMES E. STILL

4505 Lake St.
Lake Charles, LA 70605

LPTV Stations (1):
Louisiana: K22CS, Alexandria.

LEE J. STILLWELL

888 16th St. NW
Washington, DC 20006

LPTV Stations (3):
Idaho: K13VK, Arco; K04NP & K08KU, Challis.

HOWARD STORY JR.

205 Colonial Lane
Palm Beach, FL 33480
Phone: 407-848-4597

Represented (legal): Rosenman & Colin.

LPTV Stations (1):
Florida: W41AX, Fort Pierce.

D. W. STRAHAN

Box 2404
Victoria, TX 77902
Phones: 512-578-5555; 512-578-6011

LPTV Stations (3):
Texas: K51BG, K53CZ & K55CP, Victoria.

STUART TOWER CORP.

Box 1574
Jensen Beach, FL 34958

LPTV Stations (1):
Florida: W16AR, Stuart.

STUDIO 5 INC.

c/o Thomas W. Tittle
72 Hillcrest Rd.
Portage, IN 46368

LPTV Stations (3):
Indiana: W18AT, Gary; W13BQ, Portage; W24AW, Valparaiso.

STUMP TYGEE TRANSLATOR STATION

Box 428
Auburn, WY 83111

LPTV Stations (1):
Idaho: K10LO, Tygee Valley.

LPTV Ownership

STV OF OSHKOSH

68 South 100 East
Parowan, UT 84761

LPTV Stations (1):
Wisconsin: K42AF, Ripon.

SUDBRINK BROADCASTING

Suite 104
100 Australian Ave.
West Palm Beach, FL 33406

Ownership: Robert W. Sudbrink, principal;
Marion Sudbrink, principal.

Represented (legal): Haley, Bader & Potts.

TV Stations (2):
Georgia: WAWA-TV, Rome.
Illinois: WCEE, Mount Vernon-Salem-Centralia.

LPTV Stations (7):
Georgia: W54AG, Athens; W34AG, Rome.
Illinois: W21AK, Effingham.
Kentucky: W15AK, Paducah.
Missouri: K42CU, Kennett-Malden; K68DF, Pine Bluff.

Tennessee: W25BC, Union City.

Radio Stations:
Florida: WBIX(AM), Jacksonville.

SUDBURY SERVICES INC.

Box 989
Blytheville, AR 72315

LPTV Stations (1):
Arkansas: K3380, Blytheville.

Ownership: Harold Sudbury, pres., 50%;
Ross Holt, v.p., 50%. Sudbury owns 8
radio stations in Arkansas. Holt has interest
in Decatur, AR telephone co. Sudbury &
Holt also own cable system in Blytheville,
AR.

ELIZABETH Y. & ROBERT L. SUFFEL

842 E. Villa
No. 240
Pasadena, CA 91101

LPTV Stations (2):
Arizona: K28DG, Douglas.
California: K08LJ, Santa Barbara.

SUMMA COMMUNICATIONS INC.

4411 Blackwood Dr.
Montgomery, AL 36109

LPTV Stations (1):
Pennsylvania: W05AY, Oil City.

SUMMIT COMMUNICATIONS INC. I

Suite 107
3633 136th Place SE
Bellevue, WA 98006
Phone: 206-747-4600

Officers:
James A. Hirshfield, pres.
Wilmot Lilly, sr. v.p., cable TV operations
Robert J. Erickson, sr. v.p., finance &
administration

Eugene A. Fry, v.p., engineering
David Spurling, v.p., radio common carrier
operations

Michael Ingersoll, marketing dir.
Richard S. Sprague, secy.
Mary J. Hirshfield, asst. secy.

Ownership: James A. Hirshfield, 92%; re-
mainder undisclosed.

Represented (legal): Cole, Raywid &
Braverman.

Cable Communities (29):
Idaho: Buhl, Castleford, Hagerman, Hazelton,
Richfield, Shoshone.
Oregon: Depoe Bay, Rose Lodge, Siletz,
Southbeach.

Washington: Brewster, Bucoda, Carson,
Chelan, Concrete, Darrington, Duvall, En-
tiat, Forks, Napavine, Packwood, Pe Ell,
Port Townsend, Quilcene, Seattle (central

district), Stevenson, Twisp, Vader,
Waterville.

LPTV Stations (2):
Utah: K27AH, St. George.
Wyoming: K22AD, Gillette.

MDS Systems:
Washington: WKR57, Yakima.

Other Holdings:
SMATV Systems.
Common Carrier: Provides radio common
carrier service.

SUNBELT MEDIA GROUP INC.

LPTV Stations (2):
Alabama: W39AY, Montgomery.
Florida: W47AW, Vero Beach.

SUNCOAST TELEVISION INC.

2251 Cattlemen Rd.
Sarasota, FL 34232
Phone: 813-371-0024

Officer:
Robert Thomas

Represented (legal): Verner, Liipfert, Ber-
nhard, McPherson & Hand.

LPTV Stations (1):
Florida: W49AI, Inglis/Yankeetown.

SUNSET BCSTG. CORP.

Box 671
Brownville, TX 78520

LPTV Stations (1):
Texas: K21CF, Beaumont.

SUNWEST COMMUNICATIONS ASSOC. INC.

c/o Univision Station Group
330 Madison Ave.
New York, NY 10017-5002

Ownership: Univision Station Group Inc.,
51%; Joaquin Blaya, 9.8%; William D.
Stiles, 9.8%; Andrew C. Goldman, 6.8%.
See listing for Univision in TV Stations
Ownership.

LPTV Stations (1):
New Mexico: K48AM, Albuquerque.

SUR ESTE BCSTG. CORP.

Suite 1000
3314 Henderson Blvd.
Tampa, FL 33609
Phone: 813-872-7889

Ownership: Gary E. Neuhart, 33.3%; Dennis
D. Rodriguez, 33.3%; Brian V. Wilder, v.p.,
33.3%.

LPTV Stations (3):
Louisiana: K55EX, New Orleans.
Mississippi: W64BB, Jackson.
Tennessee: W64BA, Knoxville.

SWC NETWORK INC.

3109 Carlisle St.
Dallas, TX 75204

LPTV Stations (3):
Louisiana: K57DJ, Baton Rouge.
Texas: K59DR, Amarillo; K59EC, San Angelo.

SYNERGENESIS BCSTG.

17 Public Square
Columbia, TN 38401

LPTV Stations (1):
Tennessee: W21AP, Columbia.

SYRACUSE TV CORP.

4853 Manor Hill Dr.
Syracuse, NY 13215
Phone: 315-472-0200

Officers:
Craig Fox, pres.

Ownership: Bogner Antenna Corp., 50%;
Craig Fox, 25%; George Kimble, 25%. See

Listing for Craig Fox in TV Station
Ownership.

Represented (legal): James L. Oyster.

LPTV Stations (1):
New York: W18AL, Syracuse.

TAHOE DAILY TRIBUNE INC.

Box 1358
South Lake Tahoe, CA 95705

LPTV Stations (2):
California: K16BU, South Lake Tahoe; K34CN,
Tahoe City.

Newspaper:
California: Tahoe Daily Tribune.

TAHLEQUAH TV 21

Suite B
2606 S. Sheridan
Tulsa, OK 74129

LPTV Stations (1):
Oklahoma: K21CS, Tahlequah.

TALLY TELEVISION CORP.

1740 Shadowlawn St.
Memphis, TN 38106

LPTV Stations (1):
Arkansas: K59DH, Little Rock.

WILLIAM Y. TANKERSLEY

283 Almansa Rd.
St. Augustine, FL 32086

LPTV Stations (1):
Florida: W14AP, St. Augustine.

TAP COMMUNICATIONS

Box 1005
Rockford Rd.
Ardmore, OK 73401

LPTV Stations (1):
Oklahoma: K51AZ, Muskogee.

TARAS COMMUNICATIONS INC.

Box 1436
Henderson, NC 27536

LPTV Stations (3):
North Carolina: W34AX, W53AR & W56CH,
Henderson.

TEL-RADIO COMMUNICATIONS PRO- PERTIES INC.

Box 5158
Madison, WI 53705
Phone: 608-845-4000

Officers:
Donald L. Porter, pres.
Donald R. Brown, v.p.
David M. Wilson, secy.
Terry M. Busse, dir.

Ownership: Telephone & Data Systems Inc.
Telephone & Data Systems is a cable MSO.

Represented (legal): Koteen & Naftalin.

LPTV Stations (3):
Pennsylvania: W20AD, Williamsport.
Texas: K23CH, Huntsville.
Wisconsin: W46AR, Milwaukee.

MDS Systems:
Maine: KNJ27, Augusta-Belgrade.
Wisconsin: WFY430, Janesville-Beloit;
WPY30, Madison.

MMDS Systems:
Tennessee: WHT727, Memphis.

TELE ITALIA INC.

LPTV Stations (1):
Massachusetts: W29BA, Lawrence.

TELECINCO INC.

Box 43
Mayaguez, PR 00709
Phone: 809-832-1150

Officers:

Alfredo R. de Arellano, pres.
Alfredo R. de Arellano Jr., exec. v.p.
Esther V. de Arellano, v.p.
Gloria R. de Arellano, secy.
Josefina R. de Arellano, treas.
Amado M. Reyes, v.p.-asst. treas.

TV Stations (1):
Puerto Rico: WORA-TV, Mayaguez-Aguadilla.

LPTV Stations (1):
Puerto Rico: W088M, Mayaguez.

TELECRAFTER SERVICES CORP.

Box 27960
Denver, CO 80227
Phone: 303-987-2900

Ownership: Telecrafter Products Corp.

Represented (legal): Gardner, Carton &
Douglas.

LPTV Stations (6):
Montana: K28DC & K36CN, Belgrade; K18AG,
Libby.

Oregon: K26CJ, The Dalles.
Wyoming: K25BY, Green River; K21BW,
Sheridan.

MDS Systems:
Kansas: WHD365, Coffeyville.
Montana: WGX467, Belgrade; WHC973,
Glasgow; WHC974, Lewistown.
South Dakota: WGW411, Rapid City.

Other Holdings:
Manufacturer: Telecrafter Products Corp. is
manufacturer of cable equipment.

TELEMEDIA INC.

22 Hilltop Dr.
Kimberling City, MO 65686

LPTV Stations (2):
Colorado: K22CB, Montrose.
Missouri: K39CP, Poplar Bluff.

TELETHON TELEVISION CO.

LPTV Stations (1):
Michigan: W36BD, Clawson.

TELEVIEW SYSTEMS OF MINNESOTA

6545 Cecilia Circle
Minneapolis, MN 55435

Ownership: Todd Communications.

LPTV Stations (9):
Minnesota: K43DH, K51CY, K53DI, K55FJ,
K57EU & K61EU, Austin; K51DO, Donnel-
ly; K21AK, Morris.

TELEVISION INTERESTS CO.

8037 Xerxes Ave. S
Bloomington, MN 55431

LPTV Stations (2):
Illinois: W57BL, Schaumburg.
Missouri: K40CY, St. Ann.

TELTRON INC.

333 W. State St.
Milwaukee, WI 53201

LPTV Stations (1):
Wisconsin: W69BV, Madison.

TEMPLE BAPTIST CHURCH INC.

3000 N. Meridian Rd.
Tallahassee, FL 32312

LPTV Stations (1):
Florida: W65BG, Tallahassee.

TEMPO ENTERPRISES INC.

6918 S. Yorktown
Tulsa, OK 74136
Phone: 918-496-3200
Fax: 918-481-1430

Officers:
Barry A. Brune, pres.
Sharon Ferguson-Metz, marketing dir.
Bruce Fensler, engineering dir.

LPTV Stations (1):
Oklahoma: K27DF, Ponca City.

HEIDI A. TERRILL

No. A
625 Kennedy Court
Fairfield, CA 94533

LPTV Stations (1):
Nebraska: K65ED, Omaha.

TEXAS TELEVISION INC.

4750 South Padre Island Dr.
Corpus Christi, TX 78411

Ownership: Michael D. McKinnon, 66.65%;
Dan McKinnon, 30.85%. See listing for
McKinnon Broadcasting Inc. in TV Station
Ownership.

LPTV Stations (2):
Texas: K13VN, Corpus Christi; K65EO,
Kingsville.

DR. JOHN THAYER CORP.

3434 Forrest Dr.
Hollywood, FL 33021

LPTV Stations (1):
Florida: W198F, Miami.

THOMPSON FALLS TV DISTRICT

14 Bighorn Rd.
Thompson Falls, MT 59873

LPTV Stations (2):
Montana: K27BD & K36BW, Thompson Falls.

THRASH BROADCASTING CO. INC.

4936 Southridge Dr.
Los Angeles, CA 90043

LPTV Stations (1):
Illinois: W17BD, Arlington Heights.

THREE ANGELS BCSTG. NETWORK INC.

RR 3
Box 176A
Thompsonville, IL 62890

LPTV Stations (3):
Illinois: W17AZ, Johnson City.
Wisconsin: K57BJ & W45AS, Green Bay.

THREE M BCSTG.

Rte. 2, Forrest Heights
Athens, TN 37303

LPTV Stations (1):
Tennessee: W24AN, Athens.

TIFTON TRANSLATOR INC.

Box 44A
Rte. 2
Jefferson City, TN 37760

LPTV Stations (1):
Georgia: W16AK, Tifton.

TIGER BCSTG. INC.

Suite 580
450 N. Park Rd.
Hollywood, FL 33021
Phone: 305-981-8480

LPTV Stations (1):
Florida: W47AL, Orlando.

THE TIMES SOUTHWEST BCSTG. INC.

Box 369
318 N. 13th
Fort Smith, AR 72901
Phone: 501-783-3131

Officers:
Robert H. Eoff, pres. & gen. mgr.
Jim Bell, marketing dir.
Dennis Meeks, programming dir.
Larry Duncan, engineering dir.

Ownership: Arthur O. Sulzberger; George L.
Shinn. See also The New York Times Co.
in TV Station Ownership.

Represented (legal): Koteen & Naftain.

LPTV Stations (2):
Arkansas: K67EO, Bentonville; K62DQ,
Fayetteville.

EDWARD R. TINARI

606 NE 20th Lane
Boynton Beach, FL 33435

LPTV Stations (3):
Florida: W46AQ, Big Pine Key; W62BP,
Islamorada; W52AU, Key Largo.

TMZ BCSTG. CO.

Box 39
RD No. 5
Bellefonte, PA 16823

LPTV Stations (1):
Pennsylvania: W508A, Bellefonte.

TODD, BRANTON, WOOTON & FUGIT

511 N. Lee
Midland, TX 79761

LPTV Stations (1):
New Mexico: K35AN, Ruidoso.

TOK COMMUNITY TV

Box 225
Tok, AK 99780

LPTV Stations (1):
Alaska: K07NC, Tok Junction.

TOM WINKLE RADIO & TV SERVICE

125 N. High St.
Uvalde, TX 78801

LPTV Stations (1):
Texas: K56EQ, Uvalde (rural portions) &
Krippa.

CHARLES K. TOOTLE

2606 S. Sheridan Rd.
No. B
Tulsa, OK 74129

LPTV Stations (1):
Nevada: K17CT, Las Vegas.

HARRY V. TOOTLE

2606 S. Sheridan Rd.
No. B
Tulsa, OK 74129

LPTV Stations (1):
Oklahoma: K04NZ, Tulsa.

TOOTLEVISION BCST. CO.

2606 S. Sheridan Rd.
No. B
Tulsa, OK 74129
Phone: 918-836-1120

LPTV Stations (1):
Oklahoma: K33DG, Tulsa.

NORMA TORRES

1640 Reagan St.
San Benito, TX 78586

LPTV Stations (1):
Kansas: K61FH, Topeka.

TOWER OF LOVE INC.

South L & M Bldg., Suite 7012
U.S. 1
St. Augustine, FL 32086

LPTV Stations (1):
Florida: W33AS, St. Augustine.

TOWN & COUNTRY COMMUNICATIONS

Box 302
Milford, IL 60953

LPTV Stations (1):
Illinois: W21AO, Clifton.

TOWSON STATE UNIVERSITY

Administrative Bldg.
Towson, MD 21204

LPTV Stations (1):
Maryland: W61BT, Towson.

TPC COMMUNICATIONS INC.

2201 S. Robertson
Tyler, TX 75701

Ownership: Jack W. Butler, 100%.
Represented (legal): Paul, Hastings, Janof-
sky & Walker.

LPTV Stations (1):
Texas: K1BAL, Sulphur Springs.

BILL TRAMMELL

LPTV Stations (1):
Texas: K31CM, Fort Worth.

TRANQUILITY COMMUNITY CHURCH

Box 306
Seaman, OH 45679

LPTV Stations (1):
Ohio: W17AY, Seaman.

TRAN-STAR INC.

716 N. Westwood Ave.
Toledo, OH 43607

LPTV Stations (3):
Indiana: W45AG, Fort Wayne; W40AI, South
Bend.
Ohio: W60BJ, Toledo.

TRIAC COMMUNICATIONS—See KCY-TV.

TRIANGLE TELEVISION CO.

2925 Dean Pkwy.
Minneapolis, MN 55416

LPTV Stations (4):
Kansas: K35CT, Overland Park.
Missouri: K29CF, Oaks; K07UR, Raytown;
K68DS, St. Louis.

TRINITY BROADCASTING NETWORK INC.

Box A
Santa Ana, CA 92711
Phone: 714-832-2950
Fax: 714-730-3568

Officers:
Paul F. Crouch, pres.
Jan Crouch, v.p.
W. Ben Miller, v.p. & engineering dir.
Philip Crouch, gen. mgr.
George D. Sebastian, low power dir.
Rich Bemiller, marketing dir.
Vicki Davenport, programming dir.
Norman G. Juggert, secy-treas.
Non-profit organization.

Represented (legal): May & Dunne, Chartered.

TV Stations (11):
Arizona: KPAZ-TV, Phoenix.
California: KTBN-TV, Santa Ana-Los Angeles.
Florida: WHFT, Miami.
Indiana: WCLJ, Bloomington-Indianapolis;
WKOI, Richmond.
New York: WTBV, Poughkeepsie.
North Carolina: WLXI-TV, Greensboro.
Ohio: WDLI, Canton.
Oklahoma: KTBO-TV, Oklahoma City.
Texas: KDTX-TV, Dallas.
Washington: KTBW-TV, Tacoma-Seattle.

LPTV Stations (101):
Alabama: W52BC, Montgomery.
Arizona: K62BA, Flagstaff; K57BD, Tucson.
Arkansas: K42BS, Fayetteville.
California: K57FD, Atwater; K53DT, Monterey;
K15CO, Porterville; K65DJ, Redding; K69FB,
Sacramento; K33BT, Victorville.
Colorado: K57BT, Denver; K48CG, Loveland.
Delaware: W67BG, Dover.
Florida: W67BY, Fort Myers; W63BK, Pen-
sacola; W15AF, Vero Beach.
Georgia: W23AC, Albany; W65BI, Augusta;
W33AL, Brunswick.
Idaho: K47BE, Boise.
Illinois: W34AY, Champaign.
Indiana: W24AI, Michigan City.

Iowa: K61FF, Cedar Rapids; K58BX, Daven-
port; K42AM, Ottumwa; K65BY, Waterloo.
Kansas: K26BZ, Junction City; K31BW,
Manhattan; K15CN, Salina; K21AP, Topeka.
Kentucky: W41AZ, Corbin; W62BH,
Hopkinsville.

Louisiana: K59DG, New Orleans.
Maine: W51AG, Presque Isle.
Maryland: W16AE, Cresaptown.
Michigan: W19BA, Grand Rapids.
Minnesota: K58CM, Duluth; K58BS,
Minneapolis-St. Paul; K60DS, Rochester;
K19BG, St. Cloud.

Mississippi: W02BG, Biloxi; W31AG,
Clarksdale; W25AD, Columbus; W58BO,
Natchez; W46AV, Pascagoula.
Missouri: K56AU, Columbia; K52DH,
Springfield; K18BT, St. Louis.

Nebraska: K39AJ, Lincoln.
Nevada: K34BQ, Las Vegas; K45AV, Reno.
New Mexico: K29BD, Alamogordo; K63CK,
Carlsbad.

New York: W14AH, Binghamton; W14AZ,
Glens Falls; W10BH, Jamestown; W51AN,
Olean; W41AE, Utica.

North Carolina: W68BL, Charlotte; W59BA,
Goldsboro; W50AN, Raleigh; W69BS,
Statesville; W20AL, Wilmington.
North Dakota: K68DD, Grand Forks; K40DE,
Williston.

Ohio: W40AE, Chillicothe; W68BP, Dayton;
W32AR, Lexington; W21AI, Portsmouth;
W39AI, Youngstown.

Oklahoma: K448Q, Ardmore; K27AZ, Lawton.
Oregon: K33AG, Bend; K33AO Coos Bay;
K58BG, Klamath Falls; K21BC, Lakeview;
K14HA, Roseburg.

Pennsylvania: W44AG, Erie; W11BC,
Williamsport.

South Carolina: W44AX, Charleston; W54BI,
Georgetown; W66BJ, Myrtle Beach.

Tennessee: W46AJ, Cookeville; W35AH,
Jackson; W65BF, Memphis; W31AS, Mor-
ristown; W36AK & W50AG, Nashville.

Texas: K51CK, Abilene; K63OR, Austin;
K26AP, Brownwood; K17BP, Palestine.
Utah: K39AK, Bonanza-Vernal; K64CJ, Ogden.

Vermont: W16AL, Burlington.
Virginia: W24OI, Norfolk; W49AP, Roanoke.

Washington: K23AS, Aberdeen; K55EB,
Spokane.

West Virginia: W39AZ, Parkersburg.
Wisconsin: W68BS, Green Bay; W20AG,
Sheboygan.

Radio Stations:
Washington: KGHO-AM-FM, Aberdeen.

Other Holdings:
Broadcast Holdings: Trinity Broadcasting has
interest in Community Educational Televi-
sion, National Minority TV Inc., see listings.

TRINITY ENGINEERING

Box 203
Huxley, IA 50124
Phone: 515-597-3131

Officers:
Douglas Sheldahl, pres.

LPTV Stations (1):
Iowa: K52BH, Ames.

TROUP BCSTG. INC.

205 N. Lewis
La Grange, GA 30241

LPTV Stations (1):
Georgia: W35AM, La Grange.

TRUE VUE TELEVISION ASSN. INC.

Box 421
White Sulphur Springs, MT 59645

LPTV Stations (1):
Montana: K09MH, White Sulphur Springs.

LPTV Ownership

TRUE WAY RADIO COMMUNICATIONS

c/o Stephen Q. Fawcett
Box 2953
Page, AZ 86040

LPTV Stations (1):
Arizona: K25CD, Page.

KALEB C. TRUMBLY

1080 Los Molinos Way
Sacramento, CA 95864

LPTV Stations (2):
Texas: K18DJ, Midland; K20DC, Odessa.

LINDA K. TRUMBLY

1080 Los Molinos Way
Sacramento, CA 95864

LPTV Stations (2):
California: K22DD, Santa Clara-San Jose.
Oklahoma: K36CS, Tulsa.

DAVID A. TUCKER

Box 421
Lewiston, ID 85301

LPTV Stations (1):
Montana: K50CP, Missoula & Lolo.

DONNIE F. TUCKER

2086 Valleydale Terrace
Birmingham, AL 35244
Phones: 205-988-3984; 205-988-3049

LPTV Stations (1):
Alabama: W30AI, Birmingham.

JANA TUCKER

Box 36717
Tucson, AZ 85740

LPTV Stations (1):
Arizona: K21CX, Tucson.

TED TUCKER

Box 36717
Tucson, AZ 85740

LPTV Stations (2):
Arizona: K22CO, Flagstaff; K43CW, Tucson.

BERNARD L. TURNER

210 Mooring Line Dr.
Naples, FL 33940

LPTV Stations (1):
Florida: W68BY, Naples.

O. L. TURNER

701 S. Commercial St.
Harrisburg, IL 62946

LPTV Stations (1):
Illinois: W68BQ, Marion.

TURNPIKE TV

514 Chautaugua St.
Pittsburgh, PA 15214

LPTV Stations (13):
Maryland: W61BY, Annapolis.
Missouri: W56CG, Greensburg.
Ohio: W62BT, Masury; W57BH, Steubenville.
Pennsylvania: W32AX, Altoona; W60BL,
Butler; W26AV, Charleroi; W66BQ,
Freedom; W35AZ, Johnstown; W25AX, Kit-
tanning; W56CL, New Castle; W59BT, Pitt-
sburgh; W35AW, Uniontown.

TV 10 INC.

Box 1089
Fairfield, IA 52556

LPTV Stations (3):
Ohio: W10BK, Akron.
Tennessee: W10BI & W61AR, Nashville.

TV 12 INC.

2449 State Rte. 59
Box 629
Kent, OH 44240

LPTV Stations (1):
Ohio: W12BS, Cleveland

TV 14 INC.

3rd Floor
255 S. County Rd.
Palm Beach, FL 33480

TV 14 L.P.

Suite 104
100 Australian Ave.
West Palm Beach, FL 33406

LPTV Stations (1):
Tennessee: W55BU, Chattanooga.

TV 29 INC.

Box 629
Rte. 59
Kent, OH 44240

LPTV Stations (2):
Ohio: W35AX, Cleveland; W46BK, Lorain.

TV 31 INC.

Box 629
2449 State Rte. 59
Kent, OH 44240
Phones: 216-673-2323; 216-673-0301

Officers:
Richard Klaus, pres.
William Klaus, v.p.
Robert Klaus, v.p.

LPTV Stations (1):
Ohio: W13CB, Beachwood.

TV 50 INC.

5215 Embassy Dr.
Corpus Christi, TX 78411
Phone: 512-852-8850

Officers:
Don Shelton, pres. & chief exec. officer
Dr. Thurnace York, exec. v.p. & gen. mgr.
Christopher York, station mgr.

LPTV Stations (2):
Texas: K07UD & K50AO, Corpus Christi.

Other Holdings:
Broadcast Holdings: Has interests in cable,
radio, cellular radio & outdoor advertising.

TV 53 INC.

101 Oak Blvd.
Huxley, IA 50124

LPTV Stations (1):
Iowa: K53DF, Carter Lake.

TV NORTHEAST INC.

Third Ave. & 5th St.
Collinston, LA 71229

LPTV Stations (4):
Louisiana: K55FB & K61EK, Bonita; K47DB &
K52CP, Collinston.

TV TOWER VENTURE LTD.

Suite 900
3600 S. Yosemite
Denver, CO 80237

LPTV Stations (1):
Texas: K40CK, Beaumont.

TV WORLD

Suite L-104
3852 Jewell St.
San Diego, CA 92109-6418
Phone: 619-272-4915

Officers:
Robert Suffel, pres.

Ownership: Robert Suffel, 100%. R. Suffel
owns other LPTV stations (see listing).

LPTV Stations (1):
Arizona: K32BT, Flagstaff.

WILLIAM N. UDELL

Drawer 50108
2420 NE 48th Court
Lighthouse Point, FL 33064
Phone: 305-426-4881

Represented (legal): Tierney & Swift.

LPTV Stations (2):
Indiana: W65BL, Goshen; W67CC, South
Bend.

Radio Stations:
Indiana: WKAM(AM), Goshen, WZOW(FM),
Elkhart-Goshen.

UHF-TV INC.

2208 Trott Ave.
Willmar, MN 56201

Ownership: William C. Marcil, pres.-treas.;
Charles T. Bohnet, v.p.-secy.

LPTV Stations (4):
Minnesota: K34DG, K38CV, K62DT & K66DN,
Willmar.

UNION CITY MICROVISION

Box 709
1200 Bishop St.
Union City, TN 38261
Phone: 901-885-3341

Ownership: Joseph H. Harpole Sr., 100%.

LPTV Stations (1):
Tennessee: W41AS, Union City.

MDS Systems:
Tennessee: WGW505, Union City.

THE UNION MISSION

130 Brooke Ave.
Norfolk, VA 23510-3203
Phone: 804-627-8686

LPTV Stations (1):
Virginia: W05BQ, Norfolk.

UNITY BCSTG. INC.

Box 111
Booneville, MS 38829

LPTV Stations (1):
Mississippi: W53AF, Booneville.

BOARD OF REGENTS OF U. OF FLORIDA

WUFT TV Journalism/Communications Board
Gainesville, FL 32611
Phone: 904-392-5551

Officers:
James Morgese, gen. mgr.
Lyn Jones, programming dir.
Al Holt, engineering dir.

Ownership: Educational institution. See also
WUFT Gainesville, FL in ETV section.

Represented (legal): Schwartz, Woods &
Miller.

LPTV Stations (1):
Florida: W10BR, Gainesville.

UNIVERSITY OF KANSAS

Continuing Education Bldg.
Lawrence, KS 66045

LPTV Stations (5):
Kansas: K23CO, K57EZ & K69FV Kansas City;
K14HY, Lawrence; K68DK, Overland Park.

UNIVERSITY OF MICHIGAN

Room 248
West Engineering Bldg.
Ann Arbor, MI 48104

LPTV Stations (1):
Michigan: W46AH, Port Huron.

UNIVERSITY OF NEW MEXICO

1130 University Blvd. NE
Albuquerque, NM 87102
Phone: 505-277-2121
Fax: 505-277-6904

Officers:
Jon H. Cooper, gen. mgr.
Shirley Casados, dir. of programming
Martha Day, development director
Chris Johnson, operations dir.
John Morand, engineering dir.

Represented (legal): Dow, Lohnes &
Albertson.

TV Stations (1):
New Mexico: KNME-TV, Albuquerque.

LPTV Stations (1):
New Mexico: K43AI, Farmington.

Radio Stations:
New Mexico: KUNM(FM), Albuquerque.

UNIVERSITY OF UTAH

101 Gardner Hall
Salt Lake City, UT 84112-1107
Phone: 801-581-7777

Officers:
Edward N. Ridges, assoc. dir., media services

Ownership: Public educational institution.

TV Stations (2):
Utah: KULC, Ogden; KUED, Salt Lake City.

LPTV Stations (6):
Utah: K38CJ, Bicknell; K25OC, Garfield rural;
K30CW, Marysvale; K32AL, Marysvale;
K44CV, Richfield-Monroe; K24CQ, Tooele.

Radio Stations:
Utah: KUER(FM), Salt Lake City.

UNIVERSITY OF WYOMING

Box 3434
University Station
Laramie, WY 82071

LPTV Stations (1):
Wyoming: K26BM, Casper.

U.P. T-V SYSTEMS INC.

Box 626
219 East A St.
Iron Mountain, MI 49801
Phone: 906-774-1700

Officers:
Richard E. Abraham, pres.
Jennifer Reinert, gen. mgr.
Claudia Matson, marketing dir.
Jean Abraham, programming dir.
Richard Nimmer, engineering dir.

Ownership: Richard E. Abraham, 100%.

LPTV Stations (5):
Michigan: K69BA, W22AV, W30AK, W35AK &
W65BN, Iron Mountain.

USTV SEATTLE INC.

Box 6066
Wausau, WI 54402-6066

Represented (legal): Davis, Wright & Jones.

LPTV Stations (1):
Washington: K36BF, Hoquiam.

VALLEY COUNTY TV DISTRICT NO. 1

Box 1129
Glasgow, MT 59230

LPTV Stations (3):
Montana: K14AR, K16AZ & K18BN, Glasgow.

VALLEY MUSIC INC.

Box 460
RD No. 1
Cogan Station, PA 17728

LPTV Stations (1):
Pennsylvania: W09BL, Williamsport.

VALLEY TRANSLATOR SYSTEM

Box 372
Turkey, TX 79261
Phone: 806-423-1221

Officer:
George A. Setliff

LPTV Stations (1):
Texas: K60BW, Turkey/Quitauque.

VALLEY TV CO.

No. 580
450 N. Park Rd.
Hollywood, FL 33021

LPTV Stations (2):
Florida: W07BX, Melbourne; W18AB, Naples.

VALLEY WIDE COMMUNICATIONS
Box 382
Rocky Ford, CO 81067

LPTV Stations (2):
Colorado: K17AW & K19BP, Rocky Ford.

VALUEVISION INTERNATIONAL INC.
1640 Como Ave.
St. Paul, MN 55108

LPTV Stations (5):
Florida: W65CA, Fort Myers.
Missouri: K64DT, St. Louis.
Texas: K59PO, Corpus Christi.
Virginia: W17AQ, Chesapeake; W62BL, Hampton/Chesapeake.

J. B. VAN DE SANDE
16922 E. Harvard Ave.
Aurora, CO 80013

LPTV Stations (2):
Colorado: K33DC, Boulder; K57FF, Greeley.

PETER VAN DE SANDE
Box 441010
Aurora, CO 80044

LPTV Stations (1):
Colorado: K69FT, Denver.

OWEN VAN ESSEN
Box 631
Worthington, MN 56187

LPTV Stations (1):
Iowa: K65DQ, Rock Rapids.

GARY VAN NORTWICK
2785 Crystal Lake Rd.
Whitehall, MI 49461

LPTV Stations (1):
Michigan: W11CF, Whitehall.

VAUGHAN & BARNETT PARTNERSHIP
11879 Kemper Rd.
No. 1
Auburn, CA 95603

LPTV Stations (1):
California: K67FC, Auburn.

RICHARD & ANN VERMILLION
1724 Rocky Rd.
Fullerton, CA 92631

LPTV Stations (1):
Florida: W53AL, West Palm Beach.

VERO BCSTG. INC.
Suite 615
One New York Ave.
Atlantic City, NJ 08401

LPTV Stations (1):
Florida: W28AM, Vero Beach.

VICKSBURG PRINTING & PUBLISHING CO. INC.
920 South St.
Vicksburg, MS 39180

LPTV Stations (1):
Louisiana: K45CG, Tallulah, LA-Vicksburg, MS.

Newspapers:
Mississippi: Vicksburg Sunday & Evening Post.

VICTORY BCSTG. CORP.
Box 53
Summerville, GA 30747

LPTV Stations (1):
Georgia: W41BG, Summerville.

VICTORY CENTER INC.

Box 14
5th & Quinn
Guymon, OK 73942
Phone: 405-338-5616

Officers:
Charles Mendenhall, pres.
Brad Mendenhall, gen. mgr.
Represented (legal): John H. Midlen.

LPTV Stations (1):
Oklahoma: K53BE, Guymon.

VICTORY TELEVISION NETWORK

Box 948
Apex, NC 27502

LPTV Stations (1):
North Carolina: W57BQ, Apex.

VIDEO IMAGE PRODUCTIONS INC.

814 Carter Ave.
Ashland, KY 41101
Phone: 609-329-9955

Ownership: P. K. Lim, pres., 50%; Jerry Fleming, v.p., 50%.

LPTV Stations (1):
Alabama: W55BJ, Jasper.

VIDEO JUKEBOX NETWORK INC.

6th Floor
12000 Biscayne Blvd.
Miami, FL 33181-2742
Phone: 305-899-9000
Fax: 305-892-3600

Officers:
Andrew H. Orgel, pres. & chief exec. officer
Jose Felipe, v.p., finance, administration & operations
Cheryl Greene, v.p., affiliate relations & marketing
William G. Stacy, v.p., low power television operations
Les Garland, v.p., programming
John Robson, dir., corp. communications & production
Warren Reeves, radio frequency engineer
Mark Petronaci, dir., product development & engineering
Paul Sartain, dir., systems operations & information systems
Steve Williams, dir., new business development

Branch Offices:
3170 W. Sierra Dr.
Westlake Village, CA 91362
Phone: 805-379-2800
Fax: 805-373-3718

175 W. 79th St.
New York, NY 10024
Phone: 212-873-9300
Fax: 212-799-3201

LPTV Stations (2):
Iowa: K04NM, Ames.
Tennessee: W36AM, Memphis.

Other Holdings:
Program Source: Video Jukebox Network.

VIDEO MARKETING NETWORK INC.

Suite 319B
2477 Stickney Point Rd.
Sarasota, FL 34231
Phones: 813-923-3733; 800-444-9233

Officers:
Robert J. Murley, chmn.-pres.
Elizabeth Nierengarten, sr. v.p.
John Brennan, v.p.
Harold Wohlwend, treas.

Ownership: Robert J. Murley, 34.6%; Larry Doefler, 27.3%; Gerald Surfus, 4.14%; Robert Williams, 2.07%; Kathleen Mapp, 1.53%; John Mangano, 1.47%; Benjamin Dispenziera, 0.85%; John Brennan, 0.83%; Harold Wohlwend, 0.41%; John G. Normyle, 0.21%; William J. Lefel, 0.15%;

Elizabeth Nierengarten, 0.04%; Full Circle Marketing Corp., 8.28%; Sunwest Studios, 4.14%.

TV Stations (1):
North Carolina: WASV-TV, Asheville.

LPTV Stations (13):
Alabama: W23AJ, Gadsden.
Florida: W59BI, Inverness.
Iowa: K64CS, Dubuque.
Kansas: K62DC, Salinas.
Kentucky: W32AM, Hopkinsville.
Mississippi: W48AM, Columbus.
New Mexico: K44CH, Carlsbad; K23BX, Hobbs.
North Carolina: W65BO, Southern Pines.
Oregon: K30BO, Portland.
Tennessee: W44AH, Milan.
Texas: K43BP, Galveston.
Wisconsin: W66AX, Sheboygan.

VIDEOHIO INC.

Box 1010
770 Twin Rivers Dr.
Columbus, OH 43216
Phone: 614-460-3700

Officers:
Eugene C. D'Angelo, pres.
Gerald E. Cary, v.p.
A. Kenneth Pierce, secy.-treas.

Ownership: Dispatch Printing Co., 100%. Owns WBNS-AM-FM-TV Columbus, OH; WTHR(TV) Indianapolis, IN; publishes Columbus Dispatch.

LPTV Stations (1):
Indiana: W27AR, Indianapolis.

VIDEOLINK

St. Lawrence Ave.
Hammond, NY 13646

LPTV Stations (1):
New York: W69CH, Hammond.

VIKING COMMUNICATIONS INC.

10 Abbott Park
Providence, RI 02903
Phone: 401-272-2558

Ownership: Philip R. DeSano, 100%. See also listing for Skisat.

LPTV Stations (1):
Rhode Island: W23AS, Woonsocket.

MDS Systems:
Rhode Island: KFF78, Westerly.

VILLAREAL BCSTG. CO.

1090 Ben Lora Lane
San Benito, TX 78586
Phone: 512-399-7777

Ownership: Jose Villareal, gen. partner, 49%; Laura Louise Fenton, gen. partner, 49%.

LPTV Stations (1):
Texas: K55FN, Carrizo Springs.

JUAN VILLAREAL

Box 934
139 Resaca Blvd.
San Benito, TX 78586
Phone: 512-399-7777

LPTV Stations (1):
North Carolina: W18AH, Manteo.

VISION BCSTG. NETWORK

1017 New York Ave.
Alamogordo, NM 88310
Phone: 505-437-6363

Represented (legal): Stuart B. Mitchell.

LPTV Stations (1):
New Mexico: K63CD, Alamogordo.

VISUAL ENTERTAINMENT UNLIMITED

207 Lynwood Lane, Rte. 3
Kenai, AK 99611

Ownership: Roxie Jackson, 100%.

LPTV Stations (1):
Alaska: K17AC, Seward.

VJN PARTNERS LTD./TCI DEVELOPMENT CORP.

12000 Biscayne Blvd.
Miami, FL 33181-2742
Phone: 305-899-9000

LPTV Stations (8):
Alabama: W02BV, Birmingham.
Florida: W10AX, Jacksonville; W11BM, Orlando.
Indiana: W47AZ, Indianapolis.
Iowa: K04NL, Des Moines.
Louisiana: K10NG, New Orleans.
Maryland: W58BR, Waldorf.
Mississippi: W08CU, Jackson.

VOLUNTEER REALTY CO., KNOXVILLE INC.

140 N. Winston Rd.
Knoxville, TN 37919

LPTV Stations (1):
Tennessee: W66AZ, Farragut.

WABASH VALLEY CHRISTIAN TV INC.

3000 Lafayette Ave.
Terre Haute, IN 47805

LPTV Stations (1):
Indiana: W65BK, Terre Haute.

LEONARD WALK

3180 Burgundy Dr. N.
Palm Beach Gardens, FL 33410
Phones: 407-689-6244; 412-681-5155

Ownership: Leonard Walk, partner, 50%.
Represented (legal): Arent, Fox, Kintner, Plotkin & Kahn.

LPTV Stations (1):
Florida: W36AQ, West Palm Beach.

McKINLEY WALKER

Box 637
Mount Sterling, KY 40353

LPTV Stations (2):
Kentucky: W07BY, Morehead; W02BP, Mount Sterling.

DENNIS W. WALLACE

6331 W. Ray St.
Indianapolis, IN 46241

LPTV Stations (1):
Indiana: W09BV, Fort Wayne.

JOHN WALTON

4434 4th Ave. S.
St. Petersburg, FL 33711

LPTV Stations (1):
Florida: W31BB, Pensacola.

HOWARD WAPNER

41 Conshohocken State Rd.
Bala Cynwyd, PA 19004

LPTV Stations (2):
Arizona: K43BZ, Prescott.
Missouri: K58DT, Columbia.

RICHARD A. WARREN

2002 Brickell Ave.
Miami, FL 33129

LPTV Stations (3):
Colorado: K40CX, Colorado Springs.
North Dakota: K42CW, Bismarck.
Tennessee: W59BW, Memphis.

RICHARD J. WASHINGTON

14060 Lake Wildwood Dr.
Penn Valley, CA 95946

LPTV Stations (1):
California: K38CF, Parker Dam.

LPTV Ownership

WATERS & BROCK COMMUNICATIONS

Box 1
Selma, NC 27576

LPTV Stations (1):
North Carolina: W35AR, Smithfield.

WATERTOWN TELEVISION CORP.

13580 Braemer Dr.
Elm Grove, WI 53122-2509
Phone: 414-786-1851

Officers:
Harold E. Protter, pres.
Steven Markoff, v.p.
Steven J. Pruett, secy-treas.

Ownership: Steven J. Pruett, 40%; Harold E. Protter, 35%; Steven Markoff, 25%. Pruett has interest in WMSN-TV Madison, WI.

TV Stations (1):
New York: WWTI, Watertown.

LPTV Stations (2):
New York: W42AP, Massena; W25AB, Watertown.

STEPHEN G. WATFORD

3214 Manxcat Lane
New Port Richey, FL 34653

LPTV Stations (2):
Florida: W04CL, Fort Pierce; W41BH, Pensacola.

WATONWAN TV IMPROVEMENT ASSN.

Box 285
St. James, MN 56081
Phones: 507-375-3007; 507-375-3211

LPTV Stations (7):
Minnesota: K16CG, K21DG, K24CP, K26CS, K38CD, K40BU & K42AV, St. James.

WCTV INC.

Box 2232
Waukesha, WI 53187-2232

LPTV Stations (2):
Wisconsin: W43AV, Waukesha; W40AJ, West Bend.

WDTM INC.

217 S. 4th St.
Selmer, TN 38375
Phone: 901-645-6165

Officers:
David B. Jordan, pres.
Margaret E. Jordan, v.p.

Ownership: David B. Jordan, pres., 74%; Margaret E. Jordan, v.p., 25%.

LPTV Stations (1):
Tennessee: W06AW, Selmer.

Radio Stations:
Tennessee: WDTM(AM), Selmer.

SUSAN WEBB

10107 Hickory Hollow Court
Tampa, FL 33615

LPTV Stations (1):
Vermont: W13CJ, Burlington.

RUSSELL R. WEDDELL

87 Lake St.
West Peabody, MA 01960

LPTV Stations (1):
Florida: W43AY, Naples.

WEIGEL BROADCASTING CO.

Board of Trade Bldg.
141 W. Jackson Blvd.
Chicago, IL 60604
Phone: 312-663-0260
Fax: 312-663-0585

Officers:
Howard Shapiro, pres., dir.
James Pellegrino, secy., dir.
Norman H. Shapiro, dir., business & legal affairs

Peter Zomaya, sales dir.
Pat Rose, programming dir.
Bernie Noelting, engineering dir.
Ownership: Howard Shapiro, 67.56%.
Represented (legal): Cohn & Marks.

TV Stations (2):
Illinois: WCIU-TV, Chicago.
Wisconsin: WDJT-TV, Milwaukee.
LPTV Stations (3):
Indiana: W12BK & W69BT, South Bend.
Wisconsin: W65BT, Milwaukee.

RANDOLPH WEIGNER

64 Douglas Dr.
Meredith, NH 03253
LPTV Stations (2):
Florida: W20AV, Tampa.
Massachusetts: W33AV, Boston.

JEROLD R. WELSH

7332 S. Costilla
Littleton, CO 80120
LPTV Stations (1):
Colorado: K66DK, Aurora.

WELY INC.

Box 521
Rte. 5
Florence, SC 29501
LPTV Stations (1):
South Carolina: W45AR, Florence.

RICHARD C. WESSELL

1375 Oakton St.
Des Plaines, IL 60018
LPTV Stations (1):
Illinois: W45AT, South Jacksonville.

WEST CENTRAL CHRISTIAN COMMUNICATIONS INC.

Box 1739
Willmar, MN 56201-1739
Phone: 612-235-2200
Officers:
David Campbell, pres.
Dale Lindquist, gen. mgr.
Larry Huisinga, engineering dir.

LPTV Stations (1):
Minnesota: K27CK, Willmar.

WESTCHESTER BCSTG. INC.

147 Midland Ave.
Bronxville, NY 10708
LPTV Stations (1):
New York: W23AU, White Plains.

WESTCOAST BCSTG. CO.

17403 Harvard Ave.
Cleveland, OH 44128
LPTV Stations (1):
Washington: K14BF, Wenatchee.

WESTERN BIBLE COLLEGE

16075 W. Belleview Ave.
Morrison, CO 80465
LPTV Stations (2):
Kansas: K53DD, Wichita.
New Mexico: K61EQ, Albuquerque.

WESTERN BROADCASTING SYSTEM

73130 Galleria Court
Palm Desert, CA 92260-6640
Phone: 619-773-4703
Fax: 619-346-2334
Officers:
Steven Ross, pres. & chief exec. officer
Ownership: Steven Ross, 60%.
LPTV Stations (1):
California: K49CL, Sacramento.

WESTERN BUCKEYE BCSTG. CO.

25 Fox Lane
Worthington, OH 43085
LPTV Stations (1):
Ohio: W25BH, St. Mary's.

WESTERN PUBLISHING CO.

101 S. Chestnut
North Platte, NE 69101
LPTV Stations (1):
Wyoming: K35CI, Torrington.
Newspapers:
Nebraska: The Telegraph (North Platte); Star-Herald (Scottsbluff).

WESTERN WASHINGTON CORP. OF THE SEVEN DAY ADVENTISTS

20015 Bothell Way SE
Bothell, WA 98012
LPTV Stations (1):
Washington: K68DL, Seattle.
Newspapers:
Nebraska: The Telegraph (North Platte); Star-Herald (Scottsbluff).

WFXV-TV INC.

One Broadcast Center
Plano, IL 60545
Phones: 708-552-8985; 815-786-8779
LPTV Stations (1):
Illinois: W30AL, Plano.

BETTY M. WHEELER

515 Gail Farrell Dr.
Durant, OK 74701
LPTV Stations (4):
Oklahoma: K22CV, K24CJ, K30CT & K32CN, Durant.

WHISPER BCSTG. CO.

42 Alley Rd.
La Grangeville, NY 12540
LPTV Stations (1):
Alabama: W08DC, Elnor.

WHITE PINE TELEVISION DISTRICT NO. 1

Box 704
Ely, NV 89301
LPTV Stations (1):
Nevada: K14AL, Ely.

WHITE RIVER INC.

c/o WFBM-TV 11
4625 N. Keystone Ave.
Indianapolis, IN 46205
Phone: 317-254-1511
LPTV Stations (1):
Indiana: W11BV, Indianapolis.

WHITE RIVER VALLEY BROADCASTERS INC.

Box 2077
Chaney Dr.
Batesville, AR 72503
Phone: 501-793-3861
Officer:
Joe M. Biard, pres.
Ownership: Joe M. Biard, pres., 50%; Thomas A. Vinson, 50%.

LPTV Stations (1):
Arkansas: K12MY, Batesville.
Radio Stations:
Arkansas: KBTA(AM) & KZLE(FM), Batesville.

WHITE SAGE BROADCASTING CO.

Suite 104
23642 Calabasas Rd.
Calabasas, CA 91302-1592
Phone: 818-884-3818
Fax: 818-884-9779

Ownership: Lawrence Rogow, partner, 50%; Garry Spire, partner, 50%. See also Abescom Telecom Co., Baby Boom Bcstg., Central Coast Good News, Channel 29 Assoc. & Pensacola TV Development.
Represented (legal): Arter & Hadden.

LPTV Stations (1):
Minnesota: K07UI, Minneapolis.

WHITEHALL LOW POWER TV INC.

Box 487
Whitehall, MT 59759
LPTV Stations (1):
Montana: K52CE, Whitehall.

EDDIE L. WHITEHEAD

12144 Classic Dr.
Coral Springs, FL 33071
LPTV Stations (1):
Pennsylvania: K67CF, Pottstown.

KATHERINE E. WILKERSON

504 Cold Branch Dr.
Columbia, SC 29204
LPTV Stations (2):
California: K39CS, Barstow.
Georgia: W58BE, Rome.

PENNY WILMOTH

1563 Laura St.
Clearwater, FL 34615
LPTV Stations (3):
Michigan: W12CK, Kalamazoo.
New York: W39BI, Schenectady.
Virginia: W56CP, Roanoke.

WINFIELD PUBLISHING CO. INC.

201 E. 9th St.
Winfield, KS 67156
Phone: 316-221-1050
Officers:
Frederick D. Seaton, pres.
Lloyd Craig, gen. mgr.
Ownership: Frederick D. Seaton, pres., 51%. See also Nebraska Television Corp. in TV Station Ownership.

LPTV Stations (1):
Kansas: K45CF, Winfield.

Newspapers:
Kansas: The Daily Courier (Winfield).

WISCONSIN EDUCATIONAL COMMUNICATIONS BOARD

3319 W. Beltline Hwy.
Madison, WI 53713-4296
Officers:
Paul M. Norton, exec. dir.
Byron Knight, chief operating officer
Ted Tobie, chief financial officer
Bill Woods, engineering dir.
Ownership: State of Wisconsin.

TV Stations (5):
Wisconsin: WPNE, Green Bay; WHLA-TV, La Crosse; WHWC-TV, Menomonie; WLEF-TV, Park Falls; WHRM-TV, Wausau.

LPTV Stations (1):
Wisconsin: W64AU, Adams.

ITFS Stations:
Wisconsin: WHR-786, Appleton; WHR-591, Chilton; WHR-648, Eau Claire; WHR-849, Eau Claire; WHR-979, Eau Claire; WHR-855, Fennimore; WHR-632, Green Bay; WHR-874, Green Bay; WHR-938, Green Bay; WHR-576, La Crosse; WHR-936, La Crosse; WHR-626, Madison; WHR-906, Madison; WHR-907, Madison; WHR-990, Menomonie; WHR-810, Milwaukee; WHR-937, Oshkosh; WHR-628, Park Falls; WHR-630, Platteville; WHR-860, Platteville; WHR-856, Rhinelander; WHR-766, Somers; WHR-580, Wausau; WHR-799, Wausau.

93%

**of people who use the
Television & Cable Factbook
are upper-level or mid-level managers.**

The rest are clearly on the way up.

It surprised even us. Frankly, while we knew we had the best organized and the most widely used resource in the industry (*Multichannel News* survey), we lacked the specifics to back up our convictions. Then, a blind survey we conducted this past year showed that, on average, 4.31 different people use each **Television & Cable Factbook** more than 10.18 times each month. Put another way, 23,705 different decision-makers and influencers refer to this important tool over 241,000 times monthly! Over 63% are in upper-level management, and some 30% have mid-level management positions. Corporate managers, programmers, engineers, marketers and financial people had the job responsibilities that most often appeared in our study.

It's hard to imagine that an advertising message that will receive nearly 3 million impressions in the course of a year won't be seen by the people you want to sell your products and services. Where else can people get information and the names and numbers they need quickly, accurately, and in one place? Only the **Television & Cable Factbook** has

Grade A and B contour maps of every commercial station in the U.S. And if you think our *Buyer's Guide* isn't the first place they go to find the products they need each day, maybe you'd better ask some of the thousands of subscribers who write or call us each year to make sure their company is listed.

The **Television & Cable Factbook** is the primary source for information about the total industry. A single ad will be seen all year by the men and women who can say "Yes" when you ask them to buy.

If the **Television & Cable Factbook** isn't part of your advertising plan, it should be. Now is the time to be planning for next year's placement in the industry's most respected resource... with less waste circulation than any other publication in television and cable. For a media kit that contains rates, ad sizes, and details on the research we talked about, call or write Gene Edwards, Advertising Director. It's not too early to start planning for next year...while some good positions are still available!



Television & Cable Factbook

2115 Ward Court, NW • Washington, DC 20037 • 202-872-9200

LPTV Ownership

W. RUSSELL WITHERS JR.

Box 1508
Mount Vernon, IL 62864
Phone: 618-242-3500
Fax: 618-242-4444

Represented (legal): Gardner, Carton & Douglas.

TV Stations (6):

Colorado: KREZ-TV, Durango; KREG-TV, Greenwood Springs; KREX-TV, Grand Junction; KREY-TV, Montrose.

Texas: KAVU-TV, Victoria.

West Virginia: WDTV, Clarksburg-Weston.

LPTV Stations (1):

Colorado: K23AE, Aspen.

Radio Stations:

Illinois: WMIX-AM-FM, Mount Vernon.

Iowa: KOKX-AM-FM, Keokuk.

Missouri: KAPE(AM) & KGMO-FM, Cape Girardeau.

WLBN/WLSK RADIO

Box 680
Radio Station Rd.
Lebanon, KY 40033
Phones: 502-692-3126; 502-692-6888
Fax: 502-692-6003

Officers:

J. T. Whitlock, chief exec. officer & chief financial officer

Cherry Gibson, station mgr. & mktg. dir.

Tommy Burress, programming dir.

J. B. Crawley, engineering dir.

Branch Office:

Main St.

Springfield, KY 40069

Phone: 606-336-7486

Ownership: J. B. Crawley, 33.33%; Cherry Gibson, 33.33%; J. T. Whitlock, 33.33%.

Represented (legal): Blair, Joyce & Silva.

LPTV Stations (1):

Kentucky: W06AY, Lebanon.

Radio Stations:

Kentucky: WLBN(AM) & WLSK(FM), Lebanon.

Other Holdings:

Program Source: Provides original programming for local cable system.

WLG-TV INC.

300 Crossways Park Dr.
Woodbury, NY 11797
Phone: 516-364-1500
Fax: 516-364-0546

Officers:

Michael Pascucci, pres.

Marvin Chauvin, v.p. & gen. mgr.

Ownership: Trexar Corp. See listing in TV Station Ownership.

Represented (legal): Gammon & Grange.

LPTV Stations (1):

New York: W57BC, Mineola.

WOMEN'S LPTV NETWORK

7860 N. Hayden, No. 101
Scottsdale, AZ 85258

LPTV Stations (5):

Alaska: K24BK, Fairbanks.

Idaho: K10MY, Boise.

Kansas: K18AX, Garden City.

Nevada: K52CZ, Las Vegas.

Wyoming: K25BQ, Cody.

CHARLES WOODS

Box 1089
Dothan, AL 36301
Phone: 205-792-3195

TV Stations (5):

Alabama: WTVY, Dothan.

Indiana: WTVW, Evansville.

Louisiana: KARD, West Monroe-Monroe.

Missouri: KDEB-TV, Springfield.

Texas: KLBK-TV, Lubbock.

LPTV Stations (4):

Florida: W07BP, Ocala; W04BN, Orlando.

Georgia: W04BR, Atlanta.

Wisconsin: W08BY, Milwaukee.

Radio Stations:

Alabama: WTVY-FM, Dothan, WACV(AM), Montgomery.

Texas: KESE(FM), Amarillo, KJBZ(FM), Laredo.

WORD OF LIFE FELLOWSHIP INC.

Box 875187
Wasilla, AK 99687

LPTV Stations (1):

Alaska: K27CA, Palmer.

WORLD OUTREACH FOR DELIVERANCE (WORD)

217 North 4th St.
Keokuk, IA 52632
Phone: 319-524-1302

Officers:

H. L. Meyers, pres.

Lucille K. Meyers, programming dir.

Melvin George, engineering dir.

LPTV Stations (1):

Iowa: K60CL, Keokuk.

WORLDWIDE ENTERPRISES

8609 N. 40th Dr.
Phoenix, AZ 85021

LPTV Stations (1):

Nevada: K66CH, Reno.

JAMES WORRALL

537 Ridgewood Rd.
Louisville, KY 40207

LPTV Stations (2):

Kentucky: W13CO, Lexington.

Ohio: W27BE, Cincinnati.

WORTHINGTON BCSTG. CO.

Box 730
Worthington, MN 56187

LPTV Stations (2):

Minnesota: K07TY & K29BG, Worthington.

LESLIE T. WRIGHT

119 Lakeview Dr.
Roanoke Rapids, NC 27890

LPTV Stations (1):

North Carolina: W60BF, Roanoke Rapids.

WARREN WRIGHT

8714 Bay Crest Lane
Tampa, FL 33615

LPTV Stations (1):

Kansas: K41DB, Wichita.

WSSM-TV INC.

Box 4303
Madison, WI 53719

LPTV Stations (1):

Wisconsin: W54BH, Madison.

WTSP-TV INC.

Box 10000
St. Petersburg, FL 33733

Ownership: Great American Broadcasting Co.
See listing in TV Station Ownership.

LPTV Stations (1):

Florida: W56CI, St. Petersburg.

YAVAPAI COLLEGE

1100 E. Sheldon St.
Prescott, AZ 56301

LPTV Stations (3):

Arizona: K34CO, Cottonwood; K39CG & K49CX, Prescott.

YELLOWSTONE VALLEY COMMUNITY TV

Box 21157
Billings, MT 59104

LPTV Stations (1):

Montana: K05HS, Billings.

YOSEMITE PARK & CURRY CO.

Box 578
Yosemite National Park, CA 95389
Phone: 209-372-1256
Fax: 209-372-1362

Officers:

Ed Hardy, pres.

Dan Jensen, exec. v.p.

John Poiriuro, v.p., communications

Bill Johnston, dir., plant facilities & guest recreation

Ownership: MCA Inc., 100%. See also WWOR-TV Inc. in TV Station Ownership.

LPTV Stations (1):

California: K16CC, Yosemite Village.

ZANESVILLE BCSTG. CO.

106 Heischman Ave.
Worthington, OH 43085

LPTV Stations (1):

Ohio: W36AY, Zanesville.

ZANTECH INC.

77 Shady Lane
Trenton, NJ 08619

LPTV Stations (1):

New Jersey: W25AW, Trenton.

ZION TELEVISION CABLE

Box 186-D
RD 2
Bellefonte, PA 16823

LPTV Stations (1):

Pennsylvania: W41BA, Centre Hall.

ZLTV INC.

Box 848
Breckenridge, CO 80424

LPTV Stations (1):

Colorado: K33DF, Breckenridge.

ZONATION BCSTG.

350 Townsend St.
San Francisco, CA 94107

LPTV Stations (1):

Indiana: W68BN, Fort Wayne.

JOHN A. ZWART

LPTV Stations (1):
Oregon: K29AX, Winston.

ZYLSTRA COMMUNICATIONS CORP.

LPTV Stations (1):
South Dakota: K40BQ, Yankton.

Television Translators

As of September 4, 1990
VHF and UHF Channels

Star (★) preceding a listing indicates construction permit(s). Asterisk (*) preceding a listing indicates application only. All others are licenses. Transmitter power output (TPO) is given at end of each listing; all translators are one watt (1-watt) unless otherwise indicated. Channel numbers are contained in call letters. For example, Ch. 4 is indicated for Adak, Alaska by K04LY. Call letters and location of station repeated are in parentheses. This listing includes all existing & proposed translator stations, including those which are owned & operated by television stations.

ALABAMA

★ **Anniston**—W24AO, Channel 17 Assoc. Ltd., Box 1006, 1700 Jug Factory Rd. E, Tuscaloosa, AL 35403 (WDBB Ch. 17 Tuscaloosa)—1000-w, lat. 33° 40' 52", long. 85° 48' 57".

Anniston—W29AO, Great American TV & Radio Co. Inc., 511 W. Adams St., Phenix, AZ 85003 (WBRC-TV Ch. 6 Birmingham)—1000-w, lat. 33° 29' 07", long. 85° 48' 33".

★ **Birmingham**—W52AI, Trans American TV Corp., 110 Lincoln St., Tallahassee, FL 32301—100-w, lat. 33° 31' 23", long. 86° 48' 37". Requests change to Ch. 53, 1000-w, lat. 33° 27' 37", long. 86° 51' 07".

Birmingham—W62BG, Channel 17 Assoc. Ltd., Box 1006, 1700 Jug Factory Rd. E, Tuscaloosa, AL 35403—1000-w, lat. 33° 28' 39", long. 86° 49' 16". Note: Operating as LPTV. Requests CP for change to lat. 33° 28' 35", long. 86° 49' 15".

Cahaba Heights, Mountain Brook & Vestavia Hills—W68AH, Birmingham Television Corp., 2075 Golden Crest Dr., Birmingham, AL 35209 (WBMG Ch. 42 Birmingham)—100-w, lat. 33° 26' 50", long. 86° 44' 04".

★ **Decatur**—W65BC, Montgomery Independent Telecasters Inc., Box 3236, 3251 Harrison Rd., Montgomery, AL 36109 (WHOA-TV Ch. 32 Montgomery-Seima)—1000-w, lat. 34° 36' 44", long. 86° 59' 08".

★ **Gadsden**—W04CA, Channel 17 Assoc. Ltd., Box 1006, 1700 Jug Factory Rd. E, Tuscaloosa, AL 35403 (WDBB Ch. 17 Tuscaloosa)—10-w, lat. 34° 04' 29", long. 86° 01' 11".

★ **Gadsden**—W15AP, Great American TV & Radio Co. Inc., 511 W. Adams St., Phenix, AZ 85003 (WBRC-TV Ch. 6 Birmingham)—1000-w, lat. 33° 57' 11", long. 86° 13' 00".

★ **Green Pond**—W24AX, Birmingham Television Corp., 2075 Golden Crest Dr., Birmingham, AL 35209 (WBMG Ch. 42 Birmingham)—1000-w, lat. 33° 14' 11", long. 87° 03' 21".

Gulf—W74AL, Alabama ETV Commission, 2101 Magnolia Ave., Birmingham, AL 35205 (WFIQ Ch. 36 Florence)—100-w, lat. 33° 57' 30", long. 87° 54' 10".

Hamilton—W70AN, Alabama ETV Commission, 2101 Magnolia Ave., Birmingham, AL 35205 (WFIQ Ch. 36 Florence)—100-w, lat. 34° 09' 21", long. 88° 00' 43".

★ **Huntsville**—W61BI, Tennessee River TV Inc., 4600 Jackson Hwy., Sheffield, AL 35660 (WTRT Ch. 28 Florence)—1000-w, lat. 34° 44' 14", long. 86° 31' 46".

Jackson—W58AJ, Alabama ETV Commission, 2101 Magnolia Ave., Birmingham, AL 35205 (WIIQ Ch. 41 Demopolis)—100-w, lat. 31° 30' 55", long. 87° 53' 21".

Mobile—W69AU, John Franklin Ministries Inc., 3950 Hwy. 98W, Navarre, FL 32569 (WPAN Ch. 53 Fort Walton Beach, FL)—100-w, lat. 30° 41' 47", long. 88° 08' 15".

Mountain Brook—See W68AH, Cahaba Heights.

★ **Sylacauga**—W04CB, Birmingham TV Corp., 275 Golden Crest Dr., Birmingham, AL 35209 (WBMG Ch. 42 Birmingham)—10-w, lat. 33° 08' 23", long. 86° 15' 26".

Vestavia Hills—See W68AH, Cahaba Heights.

Winfield—W72AH, Alabama ETV Commission, 2101 Magnolia Ave., Birmingham, AL 35205 (WFIQ Ch. 36 Florence)—100-w, lat. 33° 55' 10", long. 87° 48' 19".

ALASKA

Adak—K04LY, State of Alaska, Division of Communications, 5900 E. Tudor Rd., Anchorage, AK 99507 (KTUU-TV Ch. 2 Anchorage; KAKM Ch. 7 Anchorage; KTVA Ch. 11 Anchorage; KIMD Ch. 13 Anchorage; KYUK-TV Ch. 4 Bethel; KUAC-TV Ch. 9 Fairbanks; KTOO-TV Ch. 3 Juneau)—100-w, lat. 51° 51' 59", long. 176° 38' 31". Future references to this listing imply that those stations are licensed to the State of Alaska to repeat the above stations.

Adak—K13SH, State of Alaska, 5900 E. Tudor Rd., Anchorage, AK 99507. 100-w, lat. 51° 51' 59", long. 176° 38' 31". See Adak.

Airport area, Auke Bay, Gastineau Channel & Mendenhall Glacier area—K110X, Alaska 13 Corp., 2700 E. Tudor Rd., Anchorage, AK 99507 (KJUD Ch. 8 Juneau)—1-w, lat. 58° 22' 15", long. 134° 33' 11".

Akhiok—K04LL, State of Alaska, 5900 E. Tudor Rd., Anchorage, AK 99507 (KTVA Ch. 11 Anchorage)—10-w, lat. 56° 56' 43", long. 154° 10' 00".

Akutan—K04LK, State of Alaska, 5900 E. Tudor Rd., Anchorage, AK 99507. 1-w, lat. 54° 08' 06", long. 165° 45' 18". See Adak.

Alakanuk—K04ND, State of Alaska, 5900 E. Tudor Rd., Anchorage, AK 99507. 10-w, lat. 62° 41' 03", long. 164° 38' 56". See Adak.

Alakanuk—K08KD, State of Alaska, 5900 E. Tudor Rd., Anchorage, AK 99507. 1-w, lat. 62° 41' 03", long. 164° 38' 56" (self-originating).

Alakanuk—K10KV, Bethel Broadcasting Inc., Box 468, Bethel, AK 99559 (KYUK-TV Ch. 4 Bethel)—10-w, lat. 62° 41' 38", long. 164° 37' 41".

Alakanuk & Mountain Village—K03EA, Bethel Broadcasting Inc., Box 468, Bethel, AK 99559 (KYUK-TV Ch. 4 Bethel)—10-w, lat. 62° 05' 23", long. 163° 45' 00".

Aleknagik—K08HU, State of Alaska, 5900 E. Tudor Rd., Anchorage, AK 99507 (AFTV Ch. 8 King Salmon AFB)—10-w, lat. 59° 16' 37", long. 158° 32' 47".

Allakaket—K02KB, Allakaket City Council, Allakaket, AK (KAKM Ch. 7 Anchorage; KTUU-TV Ch. 2 Anchorage; KIMO Ch. 13 Anchorage; KTVA Ch. 11 Anchorage; KYUK-TV Ch. 4 Bethel; KUAC-TV Ch. 9 Fairbanks; KTOO-TV Ch. 3 Juneau)—10-w, lat. 66° 33' 53", long. 152° 38' 38".

Alpine—See K66CF, Sutton.

Alyeska—K04GP, State of Alaska, 5900 E. Tudor Rd., Anchorage, AK 99507 (KTUU-TV Ch. 2 Anchorage)—10-w, lat. 60° 57' 20", long. 149° 06' 04".

Ambler—K070M, Village of Ambler, Ambler, AK (KTUU-TV Ch. 2 Anchorage; KAKM Ch. 7 Anchorage; KTVA Ch. 11 Anchorage; KIMO Ch. 13 Anchorage)—10-w, lat. 67° 05' 16", long. 157° 51' 00".

★ **Anaktuvuk**—K04IX, North Slope Borough School Board, N.S.B. School District, Box 169, Anaktuvuk (KYUK-TV Ch. 4 Bethel; KUAC-TV Ch. 9 Fairbanks)—10-w, lat. 68° 08' 31", long. 151° 43' 51".

Anchorage—K18CS, Fireweed Television, Box 240467, Anchorage, AK 99524 (KYES Ch. 5 Anchorage)—1000-w, lat. 61° 06' 58", long. 149° 47' 59".

Anchor Point—K10IG, State of Alaska, 5900 E. Tudor Rd., Anchorage, AK 99507 (KTVA Ch. 11 Anchorage)—10-w.

Anchor Point—See K15AG, Niniichik.

Anchor Point—See K21AM, Niniichik.

Anchor Point—See K27AI, Niniichik.

Anchor Point—See K33AF, Niniichik.

Anchor Point—K51AF, State of Alaska, 5900 E. Tudor Rd., Anchorage, AK 99507 (KAKM Ch. 7 Anchorage)—20-w, lat. 59° 45' 22", long. 151° 46' 21".

Anchor Point—K59AR, State of Alaska, 5900 E. Tudor Rd., Anchorage, AK 99507 (KTUU-TV Ch. 2 Anchorage)—10-w, lat. 59° 52' 56", long. 151° 47' 00".

Anchor Point—K62AM, State of Alaska, 5900 E. Tudor Rd., Anchorage, AK 99507 (KTVA Ch. 11 Anchorage)—10-w, lat. 59° 52' 56", long. 151° 47' 00".

Angeon—K02JI, Angeon Public Schools, 308 G St., Anchorage, AK (KTUU-TV Ch. 2 Anchorage; KIMO Ch. 13 Anchorage; KTVA Ch. 11 Anchorage; KAKM Ch. 7 Anchorage)—1-w, lat. 57° 30' 08", long. 134° 35' 00". Holds CP to add KYUK-TV Ch. 4 Bethel & KUAC-TV Ch. 9 Fairbanks to present primary stations.

Angeon—K07SS, State of Alaska, 5900 E. Tudor Rd., Anchorage, AK 99507. 10-w, lat. 57° 30' 03", long. 134° 35' 00". See Adak.

Aniak—K11QN, State of Alaska, 5900 E. Tudor Rd., Anchorage, AK 99507. 1-w, lat. 61° 34' 51", long. 159° 32' 49". See Adak.

Aniak, Kalskag & Russian Mission—K13MX, Bethel Broadcasting Inc., Box 468, Bethel, AK 99559 (KYUK-TV Ch. 4 Bethel)—10-w, lat. 61° 32' 56", long. 160° 18' 33".

Anvik—K02JY, City of Anvik, General Delivery (KTUU-TV Ch. 2 Anchorage; KAKM Ch. 7 Anchorage; KTVA Ch. 11 Anchorage; KIMO Ch. 13 Anchorage; KYUK-TV Ch. 4 Bethel; KUAC-TV Ch. 9 Fairbanks; KTOO-TV Ch. 3 Juneau)—10-w, lat. 62° 39' 21", long. 160° 12' 11".

Artic Village—K04LI, State of Alaska, 5900 E. Tudor Rd., Anchorage, AK 99507. 1-w, lat. 68° 07' 32", long. 145° 32' 10". See Adak.

Atka—K04LJ, State of Alaska, 5900 E. Tudor Rd., Anchorage, AK 99507. 1-w, lat. 52° 11' 59", long. 174° 11' 43". See Adak.

Atlantic Richfield Co. Base Camp & Prudhoe Bay—K10JU, Midnight Sun Bcstrs. Inc. (KTUU-TV Ch. 2 Anchorage; KTVA Ch. 11 Anchorage)—10-w, lat. 70° 15' 22", long. 148° 20' 01".

Auke Bay—See K110X, Airport area.

Auke Bay & Mendenhall Valley—K06JZ, Capital Community Bcstg. Inc., 224 4th St., Juneau, AK 99811 (KTOO-TV Ch. 3 Juneau)—10-w, lat. 58° 21' 57", long. 134° 37' 59".

Barrow—K11NN, North Slope Borough School Board, N.S.B. School District, Box 169, Barrow (KYUK-TV Ch. 4 Bethel; KUAC-TV Ch. 9 Fairbanks; KAKM Ch. 7 Anchorage)—10-w, lat. 71° 17' 55", long. 156° 45' 00".

Barter Island—See K04IU, Kahtovik.

Beaver—K04LC, State of Alaska, 5900 E. Tudor Rd., Anchorage, AK 99507. 1-w, lat. 66° 21' 33", long. 147° 23' 42". See Adak.

Bettles—K13TE, State of Alaska, 5900 E. Tudor Rd., Anchorage, AK 99507. 10-w, lat. 66° 54' 25", long. 151° 40' 55". See Adak.

Translators—Alaska

- Bill Moore's & New Hamilton**—K13PA, Bethel Broadcasting Inc., Box 468, Bethel, AK 99559 (KYUK-TV Ch. 4 Bethel)—5-w, lat. 62° 20' 50", long. 163° 33' 28".
- Birch Creek**—K13SY, State of Alaska, 5900 E. Tudor Rd., Anchorage, AK 99507. 10-w, lat. 66° 15' 46", long. 149° 49' 05". See Adak.
- Bird Point & Girdwood**—K67AY, Alaska Public TV Inc., 2677 Providence Drive, Anchorage, AK 99508 (KAKM Ch. 7 Anchorage)—10-w, lat. 60° 55' 07", long. 149° 32' 09".
- Bird Point, Hope & Girdwood**—K09HG, State of Alaska, 5900 E. Tudor Rd., Anchorage, AK 99507 (KTUU-TV Ch. 2 Anchorage)—10-w, lat. 60° 55' 07", long. 149° 32' 13". See Adak.
- Bird Point, Hope & Girdwood**—K57BQ, State of Alaska, 5900 E. Tudor Rd., Anchorage, AK 99507 (KTVA Ch. 11 Anchorage)—10-w, lat. 60° 55' 07", long. 149° 32' 09".
- BP Alaska Camp & Prudhoe Bay**—K081Z, Northern Television Inc., Box 102200, Anchorage, AK 99510. 100-w, lat. 70° 17' 29", long. 148° 42' 02".
- Buckland**—K04LU, State of Alaska, 5900 E. Tudor Rd., Anchorage, AK 99507. 1-w, lat. 65° 58' 46", long. 161° 07' 20". See Adak.
- Camp Lonely**—K07NX, Northern Television Inc., Box 102200, Anchorage, AK 99510 (KTUU-TV Ch. 2 Anchorage; KTVA Ch. 11 Anchorage)—10-w, lat. 70° 54' 53", long. 153° 16' 30".
- Cantwell**—K02KK, State of Alaska, 5900 E. Tudor Rd., Anchorage, AK 99507. 10-w, lat. 63° 23' 14", long. 148° 52' 32". See Adak.
- Cape Newenham & Kongiganak**—K10JN, Bethel Broadcasting Inc., Box 468, Bethel, AK 99559 (KYUK-TV Ch. 4 Bethel)—5-w, lat. 60° 05' 02", long. 164° 16' 12".
- Cape Pole**—K09NP, Southeast Island School District, Office of the Governor, Telecommunications Pouch AC, Juneau, AK (KAKM Ch. 7 Anchorage; KTUU-TV Ch. 2 Anchorage; KIMO Ch. 13 Anchorage; KTVA Ch. 11 Anchorage)—10-w, lat. 55° 57' 57", long. 133° 47' 33".
- Captain's Bay**—K081W, Unalaska City School District, Unalaska Schools, Unalaska, AK (KYUK-TV Ch. 4 Bethel)—10-w.
- Chalkyitsik**—K04JU, Chalkyitsik Village Council, General Delivery (KUAC-TV Ch. 9 Fairbanks; KYUK-TV Ch. 4 Bethel; KTOO-TV Ch. 3 Juneau; KAKM Ch. 7 Anchorage; KIMO Ch. 13 Anchorage; KTUU-TV Ch. 2 Anchorage; KTVA Ch. 11 Anchorage)—10-w, lat. 66° 39' 01", long. 143° 43' 30".
- Chefornak**—K04MK, State of Alaska, 5900 E. Tudor Rd., Anchorage, AK 99507. 10-w, lat. 60° 09' 35", long. 164° 16' 40". See Adak.
- Chevak**—K09PO, City of Chevak, Box 6083, Chevak, AK (KTUU-TV Ch. 2 Anchorage; KAKM Ch. 7 Anchorage; KTVA Ch. 11 Anchorage; KIMO Ch. 13 Anchorage; KYUK-TV Ch. 4 Bethel; KUAC-TV Ch. 9 Fairbanks; KTOO-TV Ch. 3 Juneau; KTVA Ch. 11 Anchorage)—10-w, lat. 61° 31' 13", long. 165° 35' 00".
- Chevak & Hooper Bay**—K12KE, Bethel Broadcasting Inc., Box 468, Bethel, AK 99559 (KYUK-TV Ch. 4 Bethel)—10-w, lat. 61° 46' 55", long. 165° 56' 53".
- Chignik**—K02LK, State of Alaska, 5900 E. Tudor Rd., Anchorage, AK 99507. 1-w, lat. 56° 18' 11", long. 158° 24' 38". See Adak.
- Chignik Lagoon**—K04MZ, State of Alaska, 5900 E. Tudor Rd., Anchorage, AK 99507. 1-w, lat. 56° 18' 30", long. 158° 32' 11". See Adak.
- Chistochina**—K09PX, State of Alaska, 5900 E. Tudor Rd., Anchorage, AK 99507. 10-w, lat. 62° 35' 33", long. 144° 38' 47". See Adak.
- Chitina**—K09NF, Village of Chitina, Chitina, AK (KTUU-TV Ch. 2 Anchorage; KAKM Ch. 7 Anchorage; KTVA Ch. 11 Anchorage; KIMO Ch. 13 Anchorage)—10-w, lat. 61° 31' 21", long. 144° 28' 07".
- Chuathbaluk**—K09PP, Chuathbaluk City Council, General Delivery, Chuathbaluk, AK (KTUU-TV Ch. 2 Anchorage; KAKM Ch. 7 Anchorage; KTVA Ch. 11 Anchorage; KIMO Ch. 13 Anchorage; KYUK-TV Ch. 4 Bethel; KUAC-TV Ch. 9 Fairbanks; KTOO-TV Ch. 3 Juneau)—10-w, lat. 61° 34' 21", long. 159° 14' 37".
- Circle**—K09TT, State of Alaska, 5900 E. Tudor Rd., Anchorage, AK 99507. 10-w, lat. 65° 49' 38", long. 144° 03' 58". See Adak.
- Circle Hot Springs**—K04ML, State of Alaska, 5900 E. Tudor Rd., Anchorage, AK 99507. 1-w. See Adak.
- Clam Gulch & Homesites extending along Sterling Highway**—K39AA, Alaska Public TV Inc., 2677 Providence Dr., Anchorage, AK 99508 (KAKM Ch. 7 Anchorage)—10-w, lat. 60° 12' 52", long. 151° 24' 41".
- Clearwater, Delta Junction & Fort Greeley**—K07NJ, Northern Television Inc., Box 102200, Anchorage, AK 99510 (KTVF Ch. 11 Fairbanks)—10-w, lat. 63° 47' 18", long. 145° 51' 35".
- Clover Passage (coastal area)**—K07NN, North Tongass TV Inc., Box A-17, Ward Cove, AK (CFTK-TV-1 Ch. 6 Prince Rupert, B.C.)—1-w, lat. 55° 30' 39", long. 131° 49' 45".
- Coffman Cove**—K13SZ, State of Alaska, 5900 E. Tudor Rd., Anchorage, AK 99507. 10-w, lat. 56° 00' 09", long. 132° 50' 17". See Adak.
- Cohoe, Kalifonsky & Kasilof**—K61AN, State of Alaska, 5900 E. Tudor Rd., Anchorage, AK 99507 (KTVA Ch. 11 Anchorage)—10-w, lat. 60° 16' 32", long. 151° 18' 30".
- Cold Bay**—K07TM, State of Alaska, 5900 E. Tudor Rd., Anchorage, AK 99507. 100-w, lat. 55° 15' 05", long. 162° 45' 41". See Adak.
- Cooper's Landing**—K02KT, Cooper's Landing Lions Club, Box 789, Cooper's Landing, AK (KAKM Ch. 7 Anchorage; KTUU-TV Ch. 2 Anchorage; KIMO Ch. 13 Anchorage; KYUK-TV Ch. 4 Bethel; KTOO-TV Ch. 3 Juneau; KTVA Ch. 11 Anchorage)—10-w, lat. 60° 29' 22", long. 149° 44' 09".
- Cooper's Landing & Upper Kenai River area**—K04DS, Channel 2 Bcstg. Co., Box 102880, Anchorage, AK 99510 (KTUU-TV Ch. 2 Anchorage)—10-w, lat. 60° 28' 15", long. 149° 49' 58".
- Copper Center**—K04FO, Wrangell Mountain TV & Radio Club, Box 327, Glenallen, AK (KATN Ch. 2 Fairbanks)—1-w, lat. 61° 57' 24", long. 145° 17' 51".
- Copper Center & Kenny Lake (areas S)**—K09IZ, Channel 2 Bcstg. Co., Box 102880, Anchorage, AK 99510 (KATN Ch. 2 Fairbanks)—10-w, lat. 61° 46' 44", long. 145° 12' 25".
- ★**Cordova**—K09OR, City of Cordova, Office of Telecommunications, Pouch AC, Juneau, AK (KTVA Ch. 11 Anchorage; KTUU-TV Ch. 2 Anchorage; KIMO Ch. 13 Anchorage; KAKM Ch. 7 Anchorage; KTOO-TV Ch. 3 Juneau)—10-w, lat. 60° 32' 49", long. 145° 44' 48".
- Craig**—K57DE, State of Alaska, 5900 E. Tudor Rd., Anchorage, AK 99507. 100-w, lat. 55° 28' 36", long. 133° 08' 14". See Adak.
- Crooked Creek**—K03EH, Bethel Broadcasting Inc., Box 468, Bethel, AK 99559 (KYUK-TV Ch. 4 Bethel)—1-w, lat. 61° 52' 45", long. 158° 05' 57".
- Crooked Creek**—K13RS, Crooked Creek Traditional Council, General Delivery, Crooked Creek, AK (KUAC-TV Ch. 9 Fairbanks; KYUK-TV Ch. 4 Bethel; KTOO-TV Ch. 3 Juneau; KTUU-TV Ch. 2 Anchorage; KAKM Ch. 7 Anchorage; KTVA Ch. 11 Anchorage; KIMO Ch. 13 Anchorage)—10-w, lat. 61° 52' 16", long. 158° 06' 06".
- Delta Junction**—K05FI, U. of Alaska, KUAC-TV, Fairbanks, AK 99775-1420 (KUAC-TV Ch. 9 Fairbanks)—10-w, lat. 63° 47' 18", long. 145° 51' 35".
- Delta Junction**—See K07NJ, Clearwater.
- Delta Junction**—K13KU, Alaska Bcstg. Inc., 2700 E. Tudor Rd., Anchorage, AK 99507 (KATN Ch. 2 Fairbanks)—10-w, lat. 63° 47' 18", long. 145° 51' 35".
- Dillingham**—K10LD, State of Alaska, 5900 E. Tudor Rd., Anchorage, AK 99507. 100-w, lat. 59° 03' 46", long. 158° 28' 03". See Adak. Note: Licensed as a LPTV.
- Dillingham & Wood River**—K02GU, State of Alaska, 5900 E. Tudor Rd., Anchorage, AK 99507 (AFTV, Ch. 8, King Salmon Air Force Base)—10-w, lat. 59° 03' 46", long. 158° 28' 03". Note: Licensed as a LPTV.
- Diomedes**—K07OS, City of Diomedes, Office of Governor-Telecommunications, Pouch AC, Juneau, AK (KAKM Ch. 7 Anchorage; KTUU-TV Ch. 2 Anchorage; KIMO Ch. 13 Anchorage; KTVA Ch. 11 Anchorage)—10-w, lat. 65° 46' 04", long. 168° 57' 09".
- Dot Lake**—K07RU, State of Alaska, 5900 E. Tudor Rd., Anchorage, AK 99507. 1-w, lat. 63° 39' 31", long. 144° 03' 22". See Adak.
- Douglas & Juneau**—K13OC, Alaska Bcstg. Inc., 2700 E. Tudor Rd., Anchorage, AK 99507 (KJUD Ch. 8 Juneau)—10-w, lat. 58° 17' 16", long. 134° 22' 50".
- Dutch Harbor**—See K02HO, Unalaska.
- Eagle River Road**—K55DC, State of Alaska, 5900 E. Tudor Rd., Anchorage, AK 99507 (KTUU-TV Ch. 2 Anchorage)—1-w, lat. 61° 18' 46", long. 149° 27' 42".
- Eagle River Road**—K58BH, State of Alaska, 5900 E. Tudor Rd., Anchorage, AK 99507 (KTVA Ch. 11 Anchorage)—1-w, lat. 61° 18' 46", long. 149° 27' 42".
- Eagle River Road**—K61CB, State of Alaska, 5900 E. Tudor Rd., Anchorage, AK 99507 (KIMO Ch. 13 Anchorage)—1-w, lat. 61° 18' 46", long. 149° 27' 42".
- Eagle Village**—K05J, State of Alaska, 5900 E. Tudor Rd., Anchorage, AK 99507. 1-w, lat. 64° 46' 48", long. 141° 06' 50". See Adak.
- Eek & Tuntutuliak**—K07LR, Bethel Broadcasting Inc., Box 468, Bethel, AK 99559 (KYUK-TV Ch. 4 Bethel)—10-w, lat. 60° 21' 02", long. 162° 39' 09".
- Egegik**—K09SK, State of Alaska, 5900 E. Tudor Rd., Anchorage, AK 99507. 1-w, lat. 58° 12' 55", long. 157° 22' 27". See Adak.
- Eight Fathoms Bight**—K13TG, State of Alaska, Division of Communications, 5900 E. Tudor Rd., Anchorage, AK 99507. 10-w, lat. 58° 00' 10", long. 135° 46' 03". Holds CP for change to lat. 57° 56' 38", long. 134° 44' 17". See Adak.
- Ekwok**—K04MS, State of Alaska, 5900 E. Tudor Rd., Anchorage, AK 99507. 10-w, lat. 59° 20' 59", long. 157° 28' 33". See Adak.
- Elfin Cove**—K09TK, State of Alaska, 5900 E. Tudor Rd., Anchorage, AK 99507. 10-w, lat. 58° 11' 03", long. 136° 20' 35". See Adak.
- Elfin Cove**—K13TI, State of Alaska, 5900 E. Tudor Rd., Anchorage, AK 99507. 10-w. See Adak.
- Emmonak**—K07OP, Village of Emmonak, Emmonak, AK (KTUU-TV Ch. 2 Anchorage; KAKM Ch. 7 Anchorage; KTVA Ch. 11 Anchorage; KIMO Ch. 13 Anchorage)—10-w, lat. 62° 46' 33", long. 164° 31' 35".
- English Bay**—K31AG, State of Alaska, 5900 E. Tudor Rd., Anchorage, AK 99507 (KTUU-TV Ch. 2 Anchorage)—5-w, lat. 59° 21' 38", long. 151° 55' 48".
- English Bay**—K43AK, State of Alaska, 5900 E. Tudor Rd., Anchorage, AK 99507 (KTVA Ch. 11 Anchorage)—20-w, lat. 59° 21' 38", long. 151° 55' 48".
- English Bay**—K69DM, State of Alaska, 5900 E. Tudor Rd., Anchorage, AK 99507 (KIMO Ch. 13 Anchorage)—20-w.
- Ernestine**—K04MY, State of Alaska, 5900 E. Tudor Rd., Anchorage, AK 99507. 1-w, lat. 61° 27' 04", long. 145° 10' 18". See Adak.
- Eureka**—See K09TU, Lake Louise.
- False Pass**—K04LG, State of Alaska, 5900 E. Tudor Rd., Anchorage, AK

99507. 1-w, lat. 54° 54' 23", long. 163° 24' 44". See Adak.

Five Mile & Sheep Creek Pipeline Camps—K07LX, Northern Television Inc., Box 102200, Anchorage, AK 99510 (KATN Ch. 2 Fairbanks)—10-w, lat. 61° 04' 03", long. 145° 55' 12".

Fort Greeley—See K07NJ, Clearwater.

Fort Yukon—K02HQ, City of Fort Yukon, Box 50, Fort Yukon, AK (KYUK-TV Ch. 4 Bethel)—10-w, lat. 66° 34' 19", long. 145° 14' 52".

Franklin Bluff Pipeline Camp—K07MP, Northern Television Inc., Box 102200, Anchorage, AK 99510 (KATN Ch. 2 Fairbanks)—10-w, lat. 69° 43' 10", long. 148° 41' 50".

Freshwater Bay—K13TW, State of Alaska, 5900 E. Tudor Rd., Anchorage, AK 99507. 10-w, lat. 57° 53' 57", long. 135° 09' 21". See Adak.

Gakona—K13JW, Wrangell Mountain TV & Radio Club, Box 327, Glenallen, AK (KATN Ch. 2 Fairbanks)—1-w, lat. 62° 18' 25", long. 145° 16' 10".

Gakona & Gulkana Village—K03FJ, Wrangell Mountain TV & Radio Club, Box 327, Glenallen, AK (KTVA Ch. 11 Anchorage; KTUU-TV Ch. 2 Anchorage; KIMO Ch. 13 Anchorage; KAKM Ch. 7 Anchorage; KTOO-TV Ch. 3 Juneau; KYUK-TV Ch. 4 Bethel; KUAC-TV Ch. 9 Fairbanks; KTVF Ch. 11 Fairbanks)—10-w, lat. 62° 18' 01", long. 145° 18' 13".

Galbraith Pipeline Camp—K07MO, Northern Television Inc., Box 102200, Anchorage, AK 99510 (KATN Ch. 2 Fairbanks)—10-w.

Galena—K10LJ, City of Galena, Box 149, Galena, AK (KTUU-TV Ch. 2 Anchorage; KAKM Ch. 7 Anchorage; KTVA Ch. 11 Anchorage; KIMO Ch. 13 Anchorage; KTOO-TV Ch. 3 Juneau; KYUK-TV Ch. 4 Bethel; KUAC-TV Ch. 9 Fairbanks)—10-w, lat. 64° 45' 33", long. 156° 51' 41".

Gambell—K07ON, Village of Gambell, Gambell, AK (KTUU-TV Ch. 2 Anchorage; KAKM Ch. 7 Anchorage; KTVA Ch. 11 Anchorage; KIMO Ch. 13 Anchorage)—10-w, lat. 63° 46' 44", long. 171° 43' 51".

Gastineau Channel—See K110X, Airport area.

Georgetown & Stony River—K10JM, Bethel Broadcasting Inc., Box 468, Bethel, AK 99559 (KYUK-TV Ch. 4 Bethel)—10-w, lat. 61° 43' 21", long. 157° 22' 10".

Girdwood—K05FW, Alaska Public TV Inc., 2677 Providence Dr., Anchorage, AK 99508 (KAKM Ch. 7 Anchorage)—10-w, lat. 60° 57' 12", long. 149° 06' 03".

Girdwood—K08KA, State of Alaska, 5900 E. Tudor Rd., Anchorage, AK 99507 (KIMO Ch. 13 Anchorage)—10-w, lat. 60° 57' 12", long. 149° 06' 03".

Girdwood—See K09HG, Bird Point.

Girdwood—See K57BQ, Bird Point.

Girdwood—See K67AY, Bird Point.

Girdwood Valley—K12MM, State of Alaska, 5900 E. Tudor Rd., Anchorage, AK 99507 (KTVA Ch. 11 An-

chorage)—10-w, lat. 60° 57' 12", long. 149° 06' 03".

Glenallen—K05HA, State of Alaska, 5900 E. Tudor Rd., Anchorage, AK 99507. 100-w, lat. 61° 46' 44", long. 145° 12' 25". See Adak.

Glenallen—K07QS, Wrangell Mountain TV & Radio Club, Box 327, Glenallen, AK (WGN-TV Ch. 9 Chicago, IL)—1-w, lat. 61° 46' 44", long. 145° 12' 25".

Glenallen & Richardson Hwy. (areas N & S)—K04FQ, Wrangell Mountain TV & Radio Club, Box 327, Glenallen, AK (KATN Ch. 2 Fairbanks)—1-w, lat. 62° 06' 35", long. 145° 29' 35".

Glenn Hwy.—See K07IN, Tolsona.

Goodnews Bay—K09SG, State of Alaska, 5900 E. Tudor Rd., Anchorage, AK 99507. 1-w, lat. 59° 07' 07", long. 161° 35' 19". See Adak.

Goodnews Bay—K11MX, Bethel Broadcasting Inc., Box 468, Bethel, AK 99559 (KYUK-TV Ch. 4 Bethel)—10-w, lat. 59° 01' 06", long. 161° 49' 00".

Grayling—K09PC, City of Grayling, General Delivery (KUAC-TV Ch. 9 Fairbanks; KYUK-TV Ch. 4 Bethel; KAKM Ch. 7 Anchorage; KIMO Ch. 13 Anchorage; KTUU-TV Ch. 2 Anchorage; KTVA Ch. 11 Anchorage)—10-w, lat. 62° 54' 11", long. 160° 03' 54".

Gustavus—K04MR, State of Alaska, 5900 E. Tudor Rd., Anchorage, AK 99507. 10-w, lat. 58° 25' 04", long. 135° 42' 30". See Adak.

Haines—K09PO, State of Alaska, 5900 E. Tudor Rd., Anchorage, AK 99507. 10-w, lat. 59° 14' 05", long. 135° 27' 01". See Adak.

Haines (northern residential area)—K03FM, Lynn Canal Bcstg., Box 245, Haines, AK (KYUK-TV Ch. 4 Bethel; KAKM Ch. 7 Anchorage; KTUU-TV Ch. 2 Anchorage; KIMO Ch. 13 Anchorage; KTVA Ch. 11 Anchorage)—10-w, lat. 59° 13' 06", long. 135° 25' 29".

Halibut Cove—K08JY, State of Alaska, 5900 E. Tudor Rd., Anchorage, AK 99507. 10-w, lat. 59° 35' 57", long. 151° 14' 22". See Adak.

Happy Valley Pipeline Camp—K07NA, Northern Television Inc., Box 102200, Anchorage, AK 99510 (KATN Ch. 2 Fairbanks)—10-w, lat. 69° 09' 00", long. 148° 50' 00".

Healy—K07NO, U. of Alaska, KUAC, Fairbanks, AK 99775-1420 (KUAC-TV Ch. 9 Fairbanks)—10-w, lat. 63° 52' 30", long. 148° 51' 00".

Healy & Usibelli—K06LA, Northern Television Inc., Box 102200, Anchorage, AK 99510 (KTVF Ch. 11 Fairbanks)—1-w, lat. 63° 52' 30", long. 148° 51' 00".

Healy, Suntrana & Usibelli—K13MZ, Alaska Bcstg. Inc., 2700 E. Tudor Rd., Anchorage, AK 99507 (KATN Ch. 2 Fairbanks)—5-w, lat. 63° 52' 30", long. 148° 51' 00".

Hobart Bay—K13TT, State of Alaska, 5900 E. Tudor Rd., Anchorage, AK 99507. 10-w, lat. 57° 24' 15", long. 133° 24' 31". See Adak.



UHF, VHF, ITFS/MMDS

Broadcast / Tower / Studio
Products and Service

Turnkey Systems Since 1960

PO Box 68 • White Haven, PA 18661 • 717-443-9575

1-800-233-6193

FAX 717-443-9257

Holy Cross—K09NJ, Village of Holy Cross, Holy Cross, AK (KTUU-TV Ch. 2 Anchorage; KAKM Ch. 7 Anchorage; KTVA Ch. 11 Anchorage; KIMO Ch. 13 Anchorage)—10-w, lat. 62° 12' 00", long. 159° 40' 07".

Homer—K07PF, Alaska Public TV Inc., 2677 Providence Dr., Anchorage, AK 99508 (KAKM Ch. 7 Anchorage)—10-w, lat. 59° 27' 17", long. 151° 40' 18".

Homer & Seldovia—K02IB, State of Alaska, 5900 E. Tudor Rd., Anchorage, AK 99507 (KTUU-TV Ch. 2 Anchorage)—10-w, lat. 59° 27' 17", long. 151° 40' 18".

Homer & Seldovia—K04JH, State of Alaska, 5900 E. Tudor Rd., Anchorage, AK 99507 (KTVA Ch. 11 Anchorage)—10-w, lat. 59° 27' 17", long. 151° 40' 18".

Homer & Seldovia—K13TR, State of Alaska, 5900 E. Tudor Rd., Anchorage, AK 99507 (KIMO Ch. 13 Anchorage)—10-w, lat. 59° 27' 17", long. 151° 40' 18". Holds CP for change to 100-w.

Hoonah—K04MO, State of Alaska, 5900 E. Tudor Rd., Anchorage, AK 99507. 10-w, lat. 58° 06' 36", long. 135° 26' 28". See Adak.

Hooper Bay—K070D, Hooper Bay City Council, Hooper Bay, AK (KAKM Ch. 7 Anchorage; KTUU-TV Ch. 2 Anchorage; KIMO Ch. 13 Anchorage; KTVA Ch. 11 Anchorage; KYUK-TV Ch. 4 Bethel; KUAC-TV Ch. 9 Fairbanks; KTOO-TV Ch. 3 Juneau)—10-w, lat. 61° 31' 56", long. 166° 05' 42".

Hooper Bay—See K12KE, Chevack.

Hope—See K09HG, Bird Point.

Hope—See K25AI, Indian.

Hope—See K47AM, Indian.

Hope—See K57BQ, Bird Point.

Hughes—K02KC, Hughes Community Council, General Delivery, Hughes, AK (KYUK-TV Ch. 4 Bethel; KTOO-TV Ch. 3 Juneau; KTUU-TV Ch. 2 Anchorage; KAKM Ch. 7 Anchorage; KTVA Ch. 11 Anchorage; KIMO Ch. 13 Anchorage)—10-w, lat. 66° 02' 50", long. 154° 15' 20".

Huslia—K04JS, Huslia Village Council, General Delivery (KTUU-TV Ch. 2 Anchorage; KAKM Ch. 7 Anchorage; KTVA Ch. 11 Anchorage; KIMO Ch. 13 Anchorage; KYUK-TV Ch. 4 Bethel; KUAC-TV Ch. 9 Fairbanks; KTOO-TV Ch. 3 Juneau)—10-w, lat. 65° 41' 57", long. 156° 23' 50".

Hydaburg—K02JW, City of Hydaburg, Box 49 (KAKM Ch. 7 Anchorage; KIMO Ch. 13 Anchorage; KTUU-TV Ch. 2 Anchorage; KTVA Ch. 11 Anchorage; KYUK-TV Ch. 4 Bethel; KUAC-TV Ch. 9 Fair-

banks)—10-w, lat. 55° 12' 26", long. 132° 49' 14".

Hyder—K04MM, State of Alaska, 5900 E. Tudor Rd., Anchorage, AK 99507. 10-w, lat. 55° 54' 58", long. 130° 01' 25". See Adak.

Iguigig—K04ME, State of Alaska, 5900 E. Tudor Rd., Anchorage, AK 99507. 1-w, lat. 59° 19' 39", long. 155° 53' 33". See Adak.

Iliamna—K07RV, State of Alaska, 5900 E. Tudor Rd., Anchorage, AK 99507. 1-w, lat. 59° 54' 47", long. 154° 49' 00". See Adak.

Indian & Hope—K25AI, State of Alaska, 5900 E. Tudor Rd., Anchorage, AK 99507 (KTUU-TV Ch. 2 Anchorage)—1-w, lat. 61° 08' 35", long. 150° 00' 56".

Indian & Hope—K47AM, State of Alaska, 5900 E. Tudor Rd., Anchorage, AK 99507 (KIMO Ch. 13 Anchorage)—10-w, lat. 60° 55' 07", long. 149° 32' 12".

Juneau—See K130C, Douglas.

Kake—K02IT, Kake Public Schools, Alaska Public Bcstg. Commission, 308 G St., Anchorage, AK (KAKM Ch. 7 Anchorage; KYUK-TV Ch. 4 Bethel)—10-w, lat. 56° 58' 50", long. 133° 56' 00".

Kakhonak—K13TF, State of Alaska, 5900 E. Tudor Rd., Anchorage, AK 99507. 10-w, lat. 59° 26' 32", long. 154° 45' 20". See Adak.

Kaktovik (Barter Island)—K04IU, North Slope Borough School Board, N.S.B. School District, Box 169, Kaktovik (KYUK-TV Ch. 4 Bethel; KAKM Ch. 7 Anchorage)—10-w, lat. 70° 07' 12", long. 143° 35' 52".

Kalifornsky—See K61AN, Cohoe.

Kalskag—K11RF, State of Alaska, 5900 E. Tudor Rd., Anchorage, AK 99507. 10-w, lat. 61° 30' 48", long. 160° 21' 30". See Adak.

Kalskag—See K13MX, Aniak.

Kaltag—K02KA, Kaltag Village Council, General Delivery (KTUU-TV Ch. 2 Anchorage; KAKM Ch. 7 Anchorage; KTVA Ch. 11 Anchorage; KIMO Ch. 13 Anchorage; KTOO-TV Ch. 3 Juneau; KYUK-TV Ch. 4 Bethel; KUAC-TV Ch. 9 Fairbanks)—10-w, lat. 64° 19' 42", long. 158° 43' 16".

Karluk—K04LS, State of Alaska, 5900 E. Tudor Rd., Anchorage, AK 99507. 1-w, lat. 57° 33' 53", long. 154° 25' 57". See Adak.

Kasigluk—K02LZ, State of Alaska, 5900 E. Tudor Rd., Anchorage, AK 99507. 10-w, lat. 60° 53' 44", long. 162° 31' 05". See Adak.

Kasilof—K030Q, State of Alaska, 5900 E. Tudor Rd., Anchorage, AK 99507 (KTVA

Translators—Alaska

- Ch. 11 Anchorage)—10-w, lat. 60° 27' 53", long. 151° 04' 41".
- Kasilof**—See K06MF, Kenai.
- Kasilof**—See K15AG, Ninilchik.
- Kasilof**—See K21AM, Ninilchik.
- Kasilof**—See K27AI, Ninilchik.
- Kasilof**—See K33AF, Ninilchik.
- Kasilof**—K45AB, Alaska Public TV Inc., 2677 Providence Dr., Anchorage, AK 99508 (KAKM Ch. 7 Anchorage)—10-w, lat. 60° 27' 55", long. 151° 04' 24".
- Kasilof**—See K61AN, Coho.
- Kenai & Soldotna**—K12LA, Alaska Public TV Inc., 2677 Providence Dr., Anchorage, AK 99508 (KAKM Ch. 7 Anchorage)—10-w, lat. 60° 27' 55", long. 151° 04' 24".
- Kenai & Sterling**—K03FW, State of Alaska, 5900 E. Tudor Rd., Anchorage, AK 99507 (KTVA Ch. 11 Anchorage)—1-w, lat. 60° 27' 55", long. 151° 04' 24".
- Kenai, Kasilof, Sterling & Soldotna**—K06MF, State of Alaska, 5900 E. Tudor Rd., Anchorage, AK 99507 (KIMO Ch. 13 Anchorage)—10-w, lat. 60° 31' 57", long. 151° 04' 51".
- Kenny Lake**—See K09IZ, Copper Center.
- Ketchikan**—K09OX, Rainbird Community Bcstg. Corp., Box A-17, Ward Cove, AK (KTOO-TV Ch. 3 Juneau)—100-w, lat. 55° 21' 12", long. 131° 40' 51".
- Ketchikan**—K15AR, State of Alaska, 5900 E. Tudor Rd., Anchorage, AK 99507, 100-w, lat. 55° 20' 20", long. 131° 37' 21". See Adak.
- Kiana**—K04IG, City of Kiana, 308 G St., Anchorage, AK (KYUK-TV Ch. 4 Bethel; KTUU-TV Ch. 2 Anchorage; KAKM Ch. 7 Anchorage; KTVA Ch. 11 Anchorage; KIMO Ch. 13 Anchorage)—10-w, lat. 66° 58' 12", long. 160° 26' 02".
- King Cove**—K04HR, King Cove School District, 308 G St., Anchorage, AK, KYUK-TV Ch. 4 Bethel)—10-w, lat. 55° 03' 39", long. 162° 18' 34".
- King Mountain**—K03GL, State of Alaska, 5900 E. Tudor Rd., Anchorage, AK 99507, 100-w, lat. 61° 47' 40", long. 148° 25' 19". See Adak.
- Kipnuk**—K07OL, Village of Kipnuk, Kipnuk, AK (KTUU-TV Ch. 2 Anchorage; KAKM Ch. 7 Anchorage; KTVA Ch. 11 Anchorage; KIMO Ch. 13 Anchorage)—10-w, lat. 59° 56' 21", long. 164° 02' 28".
- Kivalina**—K04IL, City of Kivalina, Alaska Educational Bcstg. Commission, 308 G St., Anchorage, AK (KYUK-TV Ch. 4 Bethel)—10-w, lat. 67° 43' 34", long. 164° 31' 46".
- Klawock**—K11RA, State of Alaska, 5900 E. Tudor Rd., Anchorage, AK 99507, 10-w, lat. 55° 33' 18", long. 133° 05' 45". See Adak.
- Klukwan**—K11RD, State of Alaska, 5900 E. Tudor Rd., Anchorage, AK 99507, 10-w, lat. 59° 24' 08", long. 135° 53' 07". See Adak.
- Kobuk**—K13SF, State of Alaska, 5900 E. Tudor Rd., Anchorage, AK 99507, 1-w, lat. 66° 54' 28", long. 156° 52' 51". See Adak.
- Kodiak**—K09OS, Kodiak Public Bcstg. Corp., Box 484, Kodiak, AK (KTUU-TV Ch. 2 Anchorage; KAKM Ch. 7 Anchorage; KTVA Ch. 11 Anchorage; KIMO Ch. 13 Anchorage; KTOO-TV Ch. 3 Juneau)—10-w, lat. 57° 47' 41", long. 152° 23' 28".
- Koliganek**—K04JV, Koliganek Village Council, General Delivery, Koliganek, AK (KTUU-TV Ch. 2 Anchorage; KAKM Ch. 7 Anchorage; KTVA Ch. 11 Anchorage; KIMO Ch. 13 Anchorage; KYUK-TV Ch. 4 Bethel; KUAC-TV Ch. 9 Fairbanks)—10-w, lat. 59° 43' 42", long. 157° 16' 55".
- Koliganek**—K08HS, State of Alaska, 5900 E. Tudor Rd., Anchorage, AK 99507, 10-w, lat. 59° 45' 50", long. 157° 07' 11". See Adak (AFTV, Ch. 8, King Salmon AFB).
- Kongiganak**—K02JA, Bethel Broadcasting Inc., Box 468, Bethel, AK 99559 (KYUK-TV Ch. 4 Bethel)—10-w, lat. 59° 52' 00", long. 163° 06' 00".
- Kongiganak**—K04LF, State of Alaska, 5900 E. Tudor Rd., Anchorage, AK 99507, 1-w, lat. 59° 57' 36", long. 162° 53' 30". See Adak.
- Kongiganak**—See K10JN, Cape Newenham.
- Kotlik**—K04MU, State of Alaska, 5900 E. Tudor Rd., Anchorage, AK 99507, 10-w, lat. 63° 02' 00", long. 163° 33' 08". See Adak.
- Kotlik**—K07PC, Bethel Broadcasting Inc., Box 468, Bethel, AK 99559 (KYUK-TV Ch. 4 Bethel)—1-w, lat. 63° 03' 58", long. 163° 30' 27".
- Kotzebue**—K09OV, Kotzebue Bcstg. Inc. (KTUU-TV Ch. 2 Anchorage; KAKM Ch. 7 Anchorage; KTVA Ch. 11 Anchorage; KIMO Ch. 13 Anchorage; KTOO-TV Ch. 3 Juneau)—10-w, lat. 68° 53' 52", long. 162° 35' 46".
- Koyukuk**—K13TD, State of Alaska, 5900 E. Tudor Rd., Anchorage, AK 99507, 10-w, lat. 64° 52' 58", long. 157° 42' 24". See Adak.
- ★ **Kwethluk**—K11QY, State of Alaska, 5900 E. Tudor Rd., Anchorage, AK 99507, 10-w, lat. 60° 48' 45", long. 161° 26' 00". See Adak.
- Kwigillingok & Mekoryuk**—K13NS, Bethel Broadcasting Inc., Box 468, Bethel, AK 99559 (KYUK-TV Ch. 4 Bethel)—10-w, lat. 60° 29' 12", long. 164° 43' 02".
- Kwiguk**—K02JC, Bethel Broadcasting Inc., Box 468, Bethel, AK 99559 (KYUK-TV Ch. 4 Bethel)—10-w, lat. 62° 45' 15", long. 164° 30' 08".
- Labouchere Bay**—K02MC, State of Alaska, 5900 E. Tudor Rd., Anchorage, AK 99507, 10-w, lat. 56° 18' 24", long. 133° 37' 35". See Adak.
- Lake Louise, Eureka, Nelchina, Snow Lake & Tazlina**—K09TU, State of Alaska, 5900 E. Tudor Rd., Anchorage, AK 99507, 10-w, lat. 62° 06' 20", long. 146° 10' 18". See Adak.
- Larsen Bay**—K0700, Village of Larsen Bay, Larsen Bay, AK (KTUU-TV Ch. 2 Anchorage; KAKM Ch. 7 Anchorage; KTVA Ch. 11 Anchorage; KIMO Ch. 13 Anchorage)—10-w, lat. 57° 32' 17", long. 153° 58' 48".
- Levelock**—K02MN, State of Alaska, 5900 E. Tudor Rd., Anchorage, AK 99507, 1-w, lat. 59° 06' 54", long. 156° 51' 39". See Adak.
- Lime Village**—K07TH, State of Alaska, 5900 E. Tudor Rd., Anchorage, AK 99507, 10-w, lat. 61° 21' 22", long. 155° 26' 10". See Adak.
- Manley Hot Springs**—K06JX, Manley Hot Springs Park Assn., Manley Hot Springs, AK 99756 (KUAC-TV Ch. 9 Fairbanks)—1-w, lat. 65° 01' 20", long. 150° 40' 08".
- Manley Hot Springs**—K13TN, State of Alaska, 5900 E. Tudor Rd., Anchorage, AK 99507, 10-w, lat. 64° 59' 52", long. 150° 38' 26". See Adak.
- Manokotak**—K07LB, State of Alaska, 5900 E. Tudor Rd., Anchorage, AK 99507 (AFTV, Ch. 8, King Salmon AFB)—10-w, lat. 59° 04' 41", long. 159° 03' 45".
- ★ **Marshall**—K0700, I.R.A. Council of Marshall, Marshall, AK (KTUU-TV Ch. 2 Anchorage; KAKM Ch. 7 Anchorage; KTVA Ch. 11 Anchorage; KTVA Ch. 11 Anchorage; KIMO Ch. 13 Anchorage; KYUK-TV Ch. 4 Bethel; KUAC-TV Ch. 9 Fairbanks; KTOO-TV Ch. 3 Juneau)—10-w, lat. 61° 52' 53", long. 162° 05' 09".
- Marshall & Pilot Village**—K09MB, Bethel Broadcasting Inc., Box 468, Bethel, AK 99559 (KYUK-TV Ch. 4 Bethel)—10-w, lat. 61° 55' 28", long. 162° 01' 05".
- McGrath**—K02JE, Iditarod Area School District, 308 G St., Anchorage, AK 99501 (KYUK-TV Ch. 4 Bethel; KTOO-TV Ch. 3 Juneau; KAKM Ch. 7 Anchorage; KTUU-TV Ch. 2 Anchorage; KIMO Ch. 13 Anchorage; KTVA Ch. 11 Anchorage)—10-w, lat. 62° 57' 12", long. 155° 35' 30".
- McKinley Park**—K10MI, State of Alaska, 5900 E. Tudor Rd., Anchorage, AK 99507, 1-w, lat. 63° 43' 40", long. 148° 54' 14". See Adak.
- Mekoryuk**—K09NI, City of Mekoryuk, Mekoryuk, AK (KTUU-TV Ch. 2 Anchorage; KAKM Ch. 7 Anchorage; KTVA Ch. 11 Anchorage; KIMO Ch. 13 Anchorage)—10-w, lat. 60° 23' 12", long. 166° 11' 12".
- Mekoryuk**—See K13NS, Kwigillingok.
- Mendenhall Glacier area**—See K110X, Airport area.
- Mendenhall Valley**—See K06JZ, Auke Bay.
- Mentasta Lake**—K07SQ, State of Alaska, 5900 E. Tudor Rd., Anchorage, AK 99507, 10-w, lat. 62° 55' 46", long. 143° 47' 40". See Adak.
- Metlakatla**—K08EX, Town of Metlakatla, Metlakatla, AK (CFK-1 Ch. 6 Prince Rupert, B.C.)—1-w, lat. 55° 11' 23", long. 131° 44' 34".
- ★ **Metlakatla**—K11QZ, State of Alaska, 5900 E. Tudor Rd., Anchorage, AK 99507, 10-w, lat. 55° 07' 42", long. 131° 34' 20". See Adak.
- Meyers Chuck**—K13TB, State of Alaska, 5900 E. Tudor Rd., Anchorage, AK 99507, 10-w, lat. 55° 44' 28", long. 132° 15' 14". See Adak.
- Minchumina**—K13TH, State of Alaska, 5900 E. Tudor Rd., Anchorage, AK 99507, 10-w. See Adak.
- Moose Pass**—K04KK, Moose Pass Sportsmans Club, c/o David Gibbons, SRA 545, Seward, AK (KTVA Ch. 11 Anchorage; KIMO Ch. 13 Anchorage; KYUK-TV Ch. 4 Bethel)—1-w, lat. 60° 30' 00", long. 149° 23' 30".
- Moose Pass**—K070T, Moose Pass Sportsmans Club, c/o David Gibbons, SRA 545, Seward, AK (KTUU-TV Ch. 2 Anchorage)—1-w, lat. 60° 30' 00", long. 149° 23' 30".
- Moose Pass**—K110F, Moose Pass Sportsmans Club, c/o David Gibbons, SRA 545, Seward, AK (WGN-TV Ch. 9 Chicago, IL)—1-w, lat. 60° 20' 20", long. 149° 18' 06".
- Moose Pass**—K13RL, Moose Pass Sportsmans Club, c/o David Gibbons, SRA 545, Seward, AK (KTOO-TV Ch. 3 Juneau)—1-w, lat. 60° 20' 20", long. 149° 18' 06".
- Mountain Village**—See K03EA, Alakanuk.
- Mountain Village**—K070J, Azacharik Corp., General Delivery, Mountain Village, AK (KTUU-TV Ch. 2 Anchorage; KAKM Ch. 7 Anchorage; KTVA Ch. 11 Anchorage; KIMO Ch. 13 Anchorage; KTOO-TV Ch. 3 Juneau; KYUK-TV Ch. 4 Bethel; KUAC-TV Ch. 9 Fairbanks)—10-w, lat. 62° 05' 18", long. 163° 43' 35".
- Naknek & South Naknek**—K11KR, State of Alaska, 5900 E. Tudor Rd., Anchorage, AK 99507 (AFTV, Ch. 8, King Salmon AFB)—10-w, lat. 58° 44' 35", long. 156° 58' 58".
- Naukati Bay**—K13TS, State of Alaska, 5900 E. Tudor Rd., Anchorage, AK 99507, 10-w, lat. 55° 52' 06", long. 133° 13' 03". See Adak.
- Nelchina**—See K09TU, Lake Louise.
- Nelson Lagoon**—K04LO, State of Alaska, 5900 E. Tudor Rd., Anchorage, AK 99507, 1-w, lat. 56° 00' 07", long. 161° 12' 07". See Adak.
- Nenana**—K05HI, U. of Alaska, KUAC, Fairbanks, AK 99775-1420 (KUAC-TV Ch. 9 Fairbanks)—1-w, lat. 64° 34' 55", long. 149° 04' 36".
- Nenana**—K13KS, Fairbanks TV Inc., 2700 E. Tudor Rd., Anchorage, AK 99507 (KATN Ch. 2 Fairbanks)—10-w, lat. 64° 34' 45", long. 149° 04' 22".
- New Hamilton**—See K13PA, Bill Moore's.
- New Stuyahok**—K13TO, State of Alaska, 5900 E. Tudor Rd., Anchorage, AK 99507, 10-w, lat. 59° 27' 09", long. 157° 18' 31". See Adak.
- Newtok**—K04MT, State of Alaska, 5900 E. Tudor Rd., Anchorage, AK 99507, 10-w, lat. 60° 56' 29", long. 164° 37' 41". See Adak.
- Nightmute**—K03GD, State of Alaska, 5900 E. Tudor Rd., Anchorage, AK 99507, 10-w, lat. 60° 29' 48", long. 164° 43' 29". See Adak.

Nikolai—K09PR, State of Alaska, 5900 E. Tudor Rd., Anchorage, AK 99507. 10-w, lat. 63° 00' 47", long. 154° 22' 19". See Adak.

Nikolski—K04LR, State of Alaska, 5900 E. Tudor Rd., Anchorage, AK 99507. 10-w, lat. 52° 56' 27", long. 168° 51' 27". See Adak.

Ninilchik, Kasilof & Anchor Point—K15AG, State of Alaska, 5900 E. Tudor Rd., Anchorage, AK 99507 (KTUU-TV Ch. 2 Anchorage)—100-w, lat. 60° 00' 35", long. 151° 42' 45".

Ninilchik, Kasilof & Anchor Point—K21AM, Alaska Public TV Inc., 2677 Providence Dr., Anchorage, AK 99508 (KAKM Ch. 7 Anchorage)—1000-w, lat. 60° 00' 35", long. 151° 42' 45".

Ninilchik, Kasilof & Anchor Point—K27AI, State of Alaska, 5900 E. Tudor Rd., Anchorage, AK 99507 (KTVA Ch. 11 Anchorage)—100-w, lat. 60° 00' 35", long. 151° 42' 45".

Ninilchik, Kasilof & Anchor Point—K33AF, State of Alaska, 5900 E. Tudor Rd., Anchorage, AK 99507 (KIMO Ch. 13 Anchorage)—100-w, lat. 60° 00' 35", long. 151° 42' 45".

Noatak—K09NG, City of Noatak, Noatak, AK (KTUU-TV Ch. 2 Anchorage; KAKM Ch. 7 Anchorage; KTVA Ch. 11 Anchorage; KIMO Ch. 13 Anchorage)—10-w, lat. 67° 34' 03", long. 162° 57' 58".

Noorvik—K04IK, City of Noorvik, Noorvik, AK (KYUK-TV Ch. 4 Bethel)—10-w, lat. 66° 50' 18", long. 161° 01' 56".

North Kenai—K48AC, Alaska Public TV Inc., 2677 Providence Dr., Anchorage, AK 99508 (KAKM Ch. 7 Anchorage)—10-w, lat. 60° 16' 31", long. 151° 18' 30".

North Kenai—K55BB, State of Alaska, 5900 E. Tudor Rd., Anchorage, AK 99507 (KTUU-TV Ch. 2 Anchorage)—10-w, lat. 60° 46' 11", long. 151° 09' 17".

North Kenai—K58AK, State of Alaska, 5900 E. Tudor Rd., Anchorage, AK 99507 (KTVA Ch. 11 Anchorage)—10-w, lat. 60° 46' 11", long. 151° 09' 27".

North Tongass—K12GF, North Tongass TV Inc., Box A-17, Ward Cove, AK (CFTK-TV-1 Ch. 6 Prince Rupert, B.C.)—5-w, lat. 55° 21' 42", long. 131° 47' 42".

Nuiqsut—K04IS, North Slope Borough School Board, N.S.B. School District, Box 169., (KYUK-TV Ch. 4 Bethel; KAKM Ch. 7 Anchorage)—10-w, lat. 70° 30' 00", long. 151° 00' 00".

Nulato—K04JF, Village of Nulato, Office of Governor-Telecommunications, Pouch AC, Juneau, AK (KTUU-TV Ch. 2 Anchorage; KAKM Ch. 7 Anchorage; KTVA Ch. 11 Anchorage; KIMO Ch. 13 Anchorage)—10-w, lat. 64° 43' 10", long. 158° 06' 10".

Nulato—K12KS, Village of Nulato, Office of Governor-Telecommunications, Pouch AC, Juneau, AK (AFTV, Ch. 8, King Salmon AFB)—10-w, lat. 64° 43' 05", long. 158° 05' 28".

Old Harbor—K09ND, City of Old Harbor, Old Harbor, AK (KTUU-TV Ch. 2 Anchorage; KAKM Ch. 7 Anchorage; KTVA Ch. 11 Anchorage; KIMO Ch. 13 An-

chorage)—10-w, lat. 57° 12' 12", long. 153° 18' 09".

Old Man Pipeline Camp—K07MO, Northern Television Inc., Box 102200, Anchorage, AK 99510 (KATN Ch. 2 Fairbanks)—10-w, lat. 66° 27' 40", long. 150° 39' 30".

Ouzinkie—K02MA, State of Alaska, 5900 E. Tudor Rd., Anchorage, AK 99507. 10-w, lat. 57° 55' 24", long. 152° 30' 00". See Adak.

Palmer—K09JE, Channel 2 Bcstg. Co., Box 102880, Anchorage, AK 99510 (KTUU-TV Ch. 2 Anchorage)—10-w, lat. 61° 36' 56", long. 149° 01' 07".

Paxson—K04MQ, State of Alaska, 5900 E. Tudor Rd., Anchorage, AK 99507. 10-w, lat. 63° 01' 54", long. 145° 29' 35". See Adak.

Paxson & Paxson Lake—K13KI, Wrangell Mountain TV & Radio Club, Box 327, Glenallen, AK (KATN Ch. 2 Fairbanks)—1-w, lat. 62° 58' 07", long. 145° 28' 17".

Paxson Lake—See K13KI, Paxson.

Pedro Bay—K09TS, State of Alaska, 5900 E. Tudor Rd., Anchorage, AK 99507. 10-w, lat. 59° 47' 06", long. 154° 07' 09". See Adak.

Pelican—K04LB, State of Alaska, 5900 E. Tudor Rd., Anchorage, AK 99507. 1-w, lat. 57° 57' 45", long. 136° 13' 51". See Adak.

Perryville—K09NK, Village of Perryville, Office of Governor-Telecommunications, Pouch AC, Juneau, AK (KTUU-TV Ch. 2 Anchorage; KAKM Ch. 7 Anchorage; KTVA Ch. 11 Anchorage; KIMO Ch. 13 Anchorage)—10-w, lat. 55° 54' 45", long. 159° 08' 34".

Petersburg—K09OU, Narrows Bcstg. Corp., Office of Telecommunications, Pouch AC, Juneau, AK (KTUU-TV Ch. 2 Anchorage; KAKM Ch. 7 Anchorage; KTVA Ch. 11 Anchorage; KIMO Ch. 13 Anchorage; KTOO-TV Ch. 3 Juneau)—10-w, lat. 56° 48' 52", long. 132° 57' 05".

Petersburg—K15AF, State of Alaska, 5900 E. Tudor Rd., Anchorage, AK 99507 (KTUU-TV Ch. 2 Anchorage; KTVA Ch. 11 Anchorage; KIMO Ch. 13 Anchorage; KAKM Ch. 7 Anchorage; KUAC-TV Ch. 9 Fairbanks; KTOO-TV Ch. 3 Juneau; KYUK-TV Ch. 4 Bethel; KTTY Ch. 4 Anchorage; K2OAG Anchorage)—100-w, lat. 56° 48' 55", long. 132° 57' 12".

Pilot Point—K09NO, Village of Pilot Point, Office of Governor-Telecommunications, Pouch AC, Juneau, AK (KTUU-TV Ch. 2 Anchorage; KAKM Ch. 7 Anchorage; KTVA Ch. 11 Anchorage; KIMO Ch. 13 Anchorage)—10-w, lat. 57° 33' 53", long. 157° 34' 30".

Pilot Station—K13QX, Pilot Station City Council, General Delivery, Pilot Station, AK (KTUU-TV Ch. 2 Anchorage; KAKM Ch. 7 Anchorage; KTVA Ch. 11 Anchorage; KIMO Ch. 13 Anchorage; KTOO-TV Ch. 3 Juneau; KYUK-TV Ch. 4 Bethel; KUAC-TV Ch. 9 Fairbanks)—10-w, lat. 61° 52' 24", long. 162° 52' 34".

Pilot Village—See K09MB, Marshall.



UHF, VHF, ITFS/MMDS
Broadcast / Tower / Studio
Products and Service
Turnkey Systems Since 1960
PO Box 68 • White Haven, PA 18661 • 717-443-9575
1-800-233-6193
FAX 717-443-9257

Pipeline Pump Station No. 12—K12KC, Northern Television Inc., Box 102200, Anchorage, AK 99510 (KATN Ch. 2 Fairbanks)—10-w, lat. 61° 27' 10", long. 145° 09' 42".

Pitkas & St. Mary's—K11MG, Bethel Broadcasting Inc., Box 468, Bethel, AK 99559 (KYUK-TV Ch. 4 Bethel)—1-w, lat. 62° 02' 27", long. 163° 14' 24".

Pitkas Point—K04MW, State of Alaska, 5900 E. Tudor Rd., Anchorage, AK 99507. 10-w, lat. 62° 01' 57", long. 163° 16' 55". See Adak.

Platinum—K05HY, State of Alaska, 5900 E. Tudor Rd., Anchorage, AK 99507. 10-w, lat. 59° 00' 40", long. 161° 49' 35". See Adak.

Platinum—K07NQ, Bethel Broadcasting Inc., Box 468, Bethel, AK 99559 (KYUK-TV Ch. 4 Bethel)—10-w, lat. 58° 38' 13", long. 162° 02' 02".

Point Baker—K04MV, State of Alaska, 5900 E. Tudor Rd., Anchorage, AK 99507. 10-w, lat. 56° 21' 14", long. 133° 37' 13". See Adak.

Point Baker—K09SY, State of Alaska, 5900 E. Tudor Rd., Anchorage, AK 99507. 1-w. See Adak.

Point Hope—K04IQ, North Slope Borough School Board, N.S.B. School District, Box 169 (KYUK-TV Ch. 4 Bethel; KAKM Ch. 7 Anchorage)—10-w, lat. 68° 21' 30", long. 160° 46' 30".

Point Lay—K04IT, North Slope Borough School Board, N.S.B. School District, Box 169 (KYUK-TV Ch. 4 Bethel; KAKM Ch. 7 Anchorage)—10-w, lat. 69° 46' 00", long. 163° 04' 58".

Port Alice—K13TL, State of Alaska, 5900 E. Tudor Rd., Anchorage, AK 99507. 10-w, lat. 55° 47' 59", long. 133° 35' 13". See Adak.

Port Alsworth—K13TU, State of Alaska, 5900 E. Tudor Rd., Anchorage, AK 99507. 10-w, lat. 60° 12' 15", long. 154° 18' 52". See Adak.

Port Heiden—K04JT, City of Port Heiden, General Delivery (KUAC-TV Ch. 9 Fairbanks; KYUK-TV Ch. 4 Bethel; KTOO-TV Ch. 3 Juneau; KAKM Ch. 7 Anchorage; KIMO Ch. 13 Anchorage; KTVA Ch. 11 Anchorage; KTUU-TV Ch. 2 Anchorage)—10-w, lat. 56° 54' 47", long. 158° 40' 54".

Port Moller—K02LX, State of Alaska, 5900 E. Tudor Rd., Anchorage, AK 99507. 10-w, lat. 57° 59' 22", long. 160° 34' 33". See Adak.

Port Protection—K13TV, State of Alaska, 5900 E. Tudor Rd., Anchorage, AK 99507. 10-w, lat. 56° 19' 23", long. 133° 36' 44". See Adak.

Portage Creek—K13KY, City of Dillingham (AFTV, Ch. 8, King Salmon

AFB)—10-w, lat. 58° 53' 46", long. 157° 28' 28".

Prista—See K09OQ, Wrangell.

Prospect Pipeline Camp—K07MU, Northern Television Inc., Box 102200, Anchorage, AK 99510 (KATN Ch. 2 Fairbanks)—10-w, lat. 66° 47' 50", long. 150° 43' 20".

Prudhoe Bay—See K08IZ, BP Alaska Camp.

Prudhoe Bay—See K10JU, Atlantic Richfield Co. Base Camp.

Quartz Creek—K13KR, Channel 2 Bcstg. Co., Box 102880, Anchorage, AK 99510 (KTUU-TV Ch. 2 Anchorage)—1-w, lat. 60° 29' 48", long. 149° 49' 30".

Quinhagak—K110G, Bethel Broadcasting Inc., Box 468, Bethel, AK 99559 (KYUK-TV Ch. 4 Bethel)—10-w, lat. 59° 44' 52", long. 161° 53' 50".

Quinhagak—K13SK, State of Alaska, 5900 E. Tudor Rd., Anchorage, AK 99507. 1-w, lat. 59° 44' 53", long. 161° 54' 47". See Adak.

★ **Railroad City**—K12MC, Bethel Broadcasting Inc., Box 468, Bethel, AK 99559 (KYUK-TV Ch. 4 Bethel)—10-w, lat. 62° 12' 49", long. 159° 46' 22".

Rampart—K04LO, State of Alaska, 5900 E. Tudor Rd., Anchorage, AK 99507. 1-w, lat. 65° 30' 16", long. 150° 10' 09". See Adak.

Red Devil—K13QW, Red Devil Village Council, General Delivery, Red Devil, AK (KTUU-TV Ch. 2 Anchorage; KAKM Ch. 7 Anchorage; KTVA Ch. 11 Anchorage; KIMO Ch. 13 Anchorage; KTOO-TV Ch. 3 Juneau; KYUK-TV Ch. 4 Bethel; KUAC-TV Ch. 9 Fairbanks)—10-w, lat. 61° 47' 04", long. 157° 20' 00".

Richardson Hwy. (areas N & S)—See K04FQ, Glenallen.

★ **Rowan Bay**—K13TM, State of Alaska, 5900 E. Tudor Rd., Anchorage, AK 99507. 10-w, lat. 56° 39' 50", long. 134° 16' 06". See Adak.

Ruby—K09PK, City of Ruby, Box 15, Ruby, AK (KTUU-TV Ch. 2 Anchorage; KAKM Ch. 7 Anchorage; KTVA Ch. 11 Anchorage; KIMO Ch. 13 Anchorage; KYUK-TV Ch. 4 Bethel; KUAC-TV Ch. 9 Fairbanks; KTOO-TV Ch. 3 Juneau)—10-w, lat. 64° 44' 23", long. 155° 29' 09".

★ **Russian Mission**—K11PY, Russian Mission Village Council, General Delivery, Russian Mission, AK (KTUU-TV Ch. 2 Anchorage; KAKM Ch. 7 Anchorage; KTVA Ch. 11 Anchorage; KIMO Ch. 13 Anchorage; KYUK-TV Ch. 4 Bethel; KUAC-TV Ch. 9 Fairbanks; KTOO-TV Ch. 3 Juneau)—10-w, lat. 61° 47' 11", long. 161° 19' 11".

Translators—Alaska

- Russian Mission**—See K13MX, Aniak.
- St. George Island**—K04IE, Community Council of St. George Island, St. George Island, AK, KYUK-TV Ch. 4 Bethel; KAKM Ch. 7 Anchorage)—10-w, lat. 56° 36' 00", long. 170° 32' 30".
- St. Mary's**—K07RK, City of St. Mary's, Box 163, St. Mary's, AK (KTUU-TV Ch. 2 Anchorage; KAKM Ch. 7 Anchorage; KTVA Ch. 11 Anchorage; KIMO Ch. 13 Anchorage; KTOO-TV Ch. 3 Juneau; KYUK-TV Ch. 4 Bethel; KUAC-TV Ch. 9 Fairbanks)—10-w, lat. 62° 03' 07", long. 163° 10' 29".
- St. Mary's**—See K11MG, Pitkas.
- St. Michaels**—K02LP, State of Alaska, 5900 E. Tudor Rd., Anchorage, AK 99507. 10-w, lat. 63° 28' 43", long. 162° 02' 19". See Adak.
- St. Paul Island**—K04HM, City of St. Paul Island (KYUK-TV Ch. 4 Bethel)—10-w, lat. 57° 10' 08", long. 170° 16' 58".
- Sand Point**—K04HV, City of Sand Point, Box 16, Sand Point, AK (KYUK-TV Ch. 4 Bethel)—10-w, lat. 55° 20' 30", long. 160° 30' 00".
- Savoonga**—K09NL, Village of Savoonga (KTUU-TV Ch. 2 Anchorage; KAKM Ch. 7 Anchorage; KTVA Ch. 11 Anchorage; KIMO Ch. 13 Anchorage)—10-w, lat. 63° 41' 45", long. 170° 28' 45".
- Scammon Bay**—K07SR, State of Alaska, 5900 E. Tudor Rd., Anchorage, AK 99507. 10-w, lat. 61° 50' 33", long. 165° 34' 36". See Adak.
- Selawik**—K02JU, City of Selawik, Box 49, Selawik, AK (KYUK-TV Ch. 4 Bethel; KIMD Ch. 13 Anchorage; KTVA Ch. 11 Anchorage; KTUU-TV Ch. 2 Anchorage; KAKM Ch. 7 Anchorage)—10-w, lat. 66° 35' 57", long. 160° 00' 00".
- Seldovia**—See K02IB, Homer.
- Seldovia**—See K04JH, Homer.
- Seldovia**—See K13TR, Homer.
- Seward**—K03FD, City of Seward, Seward, AK 99664 (KTUU-TV Ch. 2 Anchorage; KAKM Ch. 7 Anchorage; KTVA Ch. 11 Anchorage; KIMO Ch. 13 Anchorage; KYUK-TV Ch. 4 Bethel; KUAC-TV Ch. 9 Fairbanks; KTOO-TV Ch. 3 Juneau)—100-w, lat. 60° 06' 18", long. 149° 26' 20".
- Seward**—K07PG, City of Seward, Seward, AK 99664 (KAKM Ch. 7 Anchorage)—10-w, lat. 60° 06' 12", long. 149° 26' 12".
- Seward**—K09DL, Denali Bcstg. Co. Inc., Box 337, Seward, AK (KTUU-TV Ch. 2 Anchorage)—10-w, lat. 60° 20' 20", long. 149° 18' 06".
- ★ **Shageluk**—K03FN, Bethel Broadcasting Inc., Box 468, Bethel, AK 99559 (KYUK-TV Ch. 4 Bethel)—10-w, lat. 62° 40' 12", long. 159° 33' 42".
- Shageluk**—K10KH, Village of Shageluk, Shageluk, AK (KTUU-TV Ch. 2 Anchorage; KAKM Ch. 7 Anchorage; KTVA Ch. 11 Anchorage; KIMO Ch. 13 Anchorage)—10-w, lat. 62° 39' 18", long. 159° 31' 33".
- Sheep Creek Pipeline Camp**—See K07LX, Five Mile Pipeline Camp.
- Shungnak**—K09NH, City of Shungnak (KTUU-TV Ch. 2 Anchorage; KAKM Ch. 7 Anchorage; KTVA Ch. 11 Anchorage; KIMO Ch. 13 Anchorage)—10-w, lat. 66° 51' 51", long. 146° 40' 38".
- Sitka**—K08JQ, Sheldon Jackson College, Box 4079, Sitka, AK (KTUU-TV Ch. 2 Anchorage; KAKM Ch. 7 Anchorage; KTVA Ch. 11 Anchorage; KIMD Ch. 13 Anchorage; KYUK-TV Ch. 4 Bethel; KUAC-TV Ch. 9 Fairbanks; KTOO-TV Ch. 3 Juneau)—10-w, lat. 57° 03' 56", long. 135° 19' 18".
- ★ **Sitka**—K08KY, Capital Community Bcstg. Inc., 224 4th St., Juneau, AK 99811 (KTOO-TV Ch. 3 Juneau)—100-w, lat. 57° 03' 13", long. 135° 21' 07".
- ★ **Sitka**—K15AX, State of Alaska, 5900 E. Tudor Rd., Anchorage, AK 99507. 20-w, lat. 57° 03' 01", long. 135° 20' 30". See Adak.
- Skagway**—K13QQ, State of Alaska, 5900 E. Tudor Rd., Anchorage, AK 99507. 10-w, lat. 59° 27' 13", long. 135° 19' 17". See Adak.
- Slana**—K04KX, State of Alaska, 5900 E. Tudor Rd., Anchorage, AK 99507. 10-w, lat. 62° 42' 27", long. 143° 58' 37". See Adak. Note: Licensed as LPTV.
- Sleetmute**—K12MD, Sleetmute Village Council, Sleetmute, AK (KTUU-TV Ch. 2 Anchorage; KAKM Ch. 7 Anchorage; KTVA Ch. 11 Anchorage; KIMO Ch. 13 Anchorage; KYUK-TV Ch. 4 Bethel; KUAC-TV Ch. 9 Fairbanks; KTOO-TV Ch. 3 Juneau)—10-w, lat. 61° 42' 12", long. 157° 10' 00".
- Snow Lake**—See K09TU, Lake Louise.
- Soldotna**—See K06MF, Kenai.
- Soldotna**—See K12LA, Kenai.
- Soldotna & Sterling**—K09GC, Channel 2 Bcstg. Co., Box 102880, Anchorage, AK 99510 (KTUU-TV Ch. 2 Anchorage)—100-w, lat. 60° 31' 53", long. 151° 04' 55".
- South Naknek**—See K11KR, Naknek.
- Sparrevohn**—K05IB, State of Alaska, 5900 E. Tudor Rd., Anchorage, AK 99507. 100-w, lat. 61° 06' 24", long. 155° 36' 21". See Adak.
- Stebbins**—K04LE, State of Alaska, 5900 E. Tudor Rd., Anchorage, AK 99507. 1-w, lat. 63° 31' 10", long. 162° 17' 15". See Adak.
- Sterling**—See K03FW, Kenai.
- Sterling**—See K06MF, Kenai.
- Sterling**—See K09GC, Soldotna.
- Sterling Highway from Clam Gulch Store to Niniilchik**—K13MB, State of Alaska, 5900 E. Tudor Rd., Anchorage, AK 99507 (KTVA Ch. 11 Anchorage)—10-w, lat. 60° 12' 53", long. 151° 24' 43".
- Sterling Highway from Clam Gulch Store to Niniilchik**—K56AQ, State of Alaska, 5900 E. Tudor Rd., Anchorage, AK 99507 (KIMO Ch. 13 Anchorage)—10-w, lat. 60° 32' 32", long. 151° 18' 30".
- Sterling Highway from Clam Gulch Store to Niniilchik**—K67AU, State of Alaska, 5900 E. Tudor Rd., Anchorage, AK 99507 (KTUU-TV Ch. 2 Anchorage; KAKM Ch. 7 Anchorage; KTVA Ch. 11 Anchorage; KIMO Ch. 13 Anchorage)—10-w, lat. 60° 16' 32", long. 151° 18' 30".
- Stony River**—K02JZ, Stony River Traditional Council, General Delivery, Stony River, AK (KTUU-TV Ch. 2 Anchorage; KAKM Ch. 7 Anchorage; KTVA Ch. 11 Anchorage; KIMO Ch. 13 Anchorage; KYUK-TV Ch. 4 Bethel; KUAC-TV Ch. 9 Fairbanks; KTOO-TV Ch. 3 Juneau)—10-w, lat. 61° 46' 59", long. 156° 35' 17".
- Stony River**—See K10JM, Georgetown.
- Suntrana**—See K13MZ, Healy.
- Sutton**—K05FU, Alaska Bcstg. Inc., 2700 E. Tudor Rd., Anchorage, AK 99507 (KIMO Ch. 13 Anchorage)—10-w, lat. 61° 44' 16", long. 148° 56' 17".
- Sutton**—K30BE, Channel 2 Bcstg. Co., Box 102880, Anchorage, AK 99510 (KTUU-TV Ch. 2 Anchorage)—1-w, lat. 61° 44' 16", long. 148° 56' 17".
- Sutton**—K49AU, Alaska Public TV Inc., 2677 Providence Dr., Anchorage, AK 99508 (KAKM Ch. 7 Anchorage)—10-w, lat. 61° 44' 16", long. 148° 56' 17".
- Sutton & Alpine**—K66CF, Northern Television Inc., Box 102200, Anchorage, AK 99510 (KTVA Ch. 11 Anchorage)—1-w, lat. 61° 44' 16", long. 148° 56' 17".
- Takotna**—K09PN, State of Alaska, 5900 E. Tudor Rd., Anchorage, AK 99507. 10-w, lat. 62° 59' 21", long. 156° 03' 42". See Adak.
- Talkeetna**—K04DO, Northern Television Inc., Box 102200, Anchorage, AK 99510 (KTVA Ch. 11 Anchorage)—1-w, lat. 62° 18' 00", long. 150° 05' 36". Requests change to lat. 62° 18' 30", long. 149° 45' 07".
- Talkeetna**—K06KG, Talkeetna Chamber of Commerce, c/o Myra Hales, Box 88, Talkeetna, AK 99676 (KIMO Ch. 13 Anchorage)—10-w, lat. 62° 18' 00", long. 150° 06' 12".
- Talkeetna**—K0900, Channel 2 Bcstg. Co., Box 102880, Anchorage, AK 99510 (KTUU-TV Ch. 2 Anchorage)—10-w, lat. 62° 17' 56", long. 150° 06' 25".
- Talkeetna**—K47AG, KAKM Anchorage, 2677 Providence, Anchorage, AK 99504 (KAKM Ch. 7 Anchorage)—1-w, lat. 62° 18' 02", long. 150° 05' 52".
- Tanacross & Tok**—K03ED, Northern Television Inc., Box 102200, Anchorage, AK 99510 (KTVA Ch. 11 Fairbanks)—1-w, lat. 63° 19' 34", long. 143° 30' 07".
- Tanana**—K02KM, City of Tanana, General Delivery, Tanana, AK (KTUU-TV Ch. 2 Anchorage; KAKM Ch. 7 Anchorage; KTVA Ch. 11 Anchorage; KIMO Ch. 13 Anchorage; KYUK-TV Ch. 4 Bethel; KUAC-TV Ch. 9 Fairbanks; KTOO-TV Ch. 3 Juneau)—10-w, lat. 65° 10' 24", long. 152° 04' 31".
- Tanunak**—K07SA, State of Alaska, 5900 E. Tudor Rd., Anchorage, AK 99507. 1-w, lat. 60° 35' 00", long. 165° 15' 32". See Adak.
- Tatitlek**—K09NE, Village of Tatitlek, Tatitlek, AK (KTUU-TV Ch. 2 Anchorage; KAKM Ch. 7 Anchorage; KTVA Ch. 11 Anchorage; KIMO Ch. 13 Anchorage)—10-w, lat. 60° 51' 51", long. 146° 40' 38".
- Telida**—K11RV, State of Alaska, Division of Communications, 5900 E. Tudor Rd., Anchorage, AK 99507. 10-w, lat. 63° 23' 03", long. 153° 16' 34". See Adak.
- Teller**—K04LW, State of Alaska, 5900 E. Tudor Rd., Anchorage, AK 99507. 1-w, lat. 65° 15' 55", long. 166° 21' 50". See Adak.
- Tenakee Springs**—K10KG, City of Tenakee Springs, Tenakee Springs, AK (KTUU-TV Ch. 2 Anchorage; KAKM Ch. 7 Anchorage; KTVA Ch. 11 Anchorage; KIMD Ch. 13 Anchorage)—10-w, lat. 57° 46' 51", long. 135° 13' 11".
- Tetlin**—K07SP, State of Alaska, 5900 E. Tudor Rd., Anchorage, AK 99507. 10-w, lat. 63° 08' 14", long. 142° 31' 28". See Adak.
- Thorne Bay**—K09HO, Ketchikan Pulp Co., Ketchikan, AK (CFTK-TV-1 Ch. 6 Prince Rupert, B.C.)—1-w, lat. 55° 34' 05", long. 132° 21' 40".
- ★ **Thorne Bay**—K11RC, State of Alaska, 5900 E. Tudor Rd., Anchorage, AK 99507. 10-w, lat. 55° 41' 08", long. 132° 31' 42". See Adak.
- Togiak**—K03FL, City of Togiak, Box 99, Togiak, AK (KTUU-TV Ch. 2 Anchorage; KAKM Ch. 7 Anchorage; KTVA Ch. 11 Anchorage; KIMO Ch. 13 Anchorage; KYUK-TV Ch. 4 Bethel; KUAC-TV Ch. 9 Fairbanks)—10-w, lat. 59° 03' 43", long. 160° 22' 33".
- Tok**—See K03ED, Tanacross.
- Tok Junction**—K07NC, Tok Community TV Inc., Box 82, Tok Junction, AK (KUAC-TV Ch. 9 Fairbanks)—1-w, lat. 63° 19' 38", long. 142° 59' 48". Licensed as LPTV.
- Toksook Bay**—K04LV, State of Alaska, 5900 E. Tudor Rd., Anchorage, AK 99507. 1-w, lat. 60° 31' 53", long. 165° 06' 19". See Adak.
- Tolsona & Glenn Hwy. (E & W of)**—K07IN, Wrangell Mountain TV & Radio Club, Box 327, Glenallen, AK (KATN Ch. 2 Fairbanks)—1-w, lat. 62° 06' 14", long. 146° 10' 12".
- Tonsina Pipeline Camp**—K07MM, Northern Television Inc., Box 102200, Anchorage, AK 99510 (KATN Ch. 2 Fairbanks)—10-w, lat. 61° 32' 54", long. 145° 13' 24".
- Toolik Pipeline Camp**—K07MW, Fairbanks TV Inc., 2700 E. Tudor Rd., Anchorage, AK 99507 (KATN Ch. 2 Fairbanks)—10-w, lat. 68° 38' 20", long. 149° 34' 20".
- Trapper Creek**—K16AF, State of Alaska, 5900 E. Tudor Rd., Anchorage, AK 99507. 100-w, lat. 62° 19' 05", long. 150° 19' 00". See Adak.
- Tuluksak**—K08ID, Bethel Broadcasting Inc., Box 468, Bethel, AK 99559 (KYUK-TV Ch. 4 Bethel)—1-w, lat. 61° 06' 08", long. 160° 57' 30".
- Tuluksak**—K11RE, State of Alaska, 5900 E. Tudor Rd., Anchorage, AK 99507. 10-w, lat. 61° 06' 08", long. 160° 57' 30". See Adak.

Tuntutuliak—See K07LR, Eek.

Tuntutuliak—K13TC, State of Alaska, 5900 E. Tudor Rd., Anchorage, AK 99507. 10-w, lat. 60° 20' 38", long. 162° 39' 50". See Adak.

Tununak—K02JB, Bethel Broadcasting Inc., Box 468, Bethel, AK 99559 (KYUK-TV Ch. 4 Bethel)—10-w, lat. 60° 35' 38", long. 165° 14' 03".

***Tyee**—K13UH, State of Alaska, 5900 E. Tudor Rd., Anchorage, AK 99507. 10-w, lat. 55° 13' 15", long. 131° 28' 52". See Adak.

Unalakleet—K04JW, City of Unalakleet, Box 28, Unalakleet, AK (KTUU-TV Ch. 2 Anchorage; KAKM Ch. 7 Anchorage; KTVA Ch. 11 Anchorage; KIMO Ch. 13 Anchorage; KYUK-TV Ch. 4 Bethel; KUAC-TV Ch. 9 Fairbanks)—10-w, lat. 63° 52' 38", long. 160° 47' 15".

Unalaska & Dutch Harbor—K02HO, State of Alaska, 5900 E. Tudor Rd., Anchorage, AK 99507. 10-w, lat. 53° 52' 36", long. 166° 32' 20". See Adak.

Upper Kenai River area—See K04DS, Cooper's Landing.

Usibelli—See K06LA, Healy.

Usibelli—See K13MZ, Healy.

***Valdez**—K02HT, City of Valdez, Box 506, Valdez, AK (KTUU-TV Ch. 2 Anchorage)—10-w, lat. 61° 09' 30", long. 146° 19' 15".

Valdez—K09OT, State of Alaska, 5900 E. Tudor Rd., Anchorage, AK 99507. 10-w, lat. 61° 07' 55", long. 146° 20' 06". See Adak.

***Valdez**—K11MA, City of Valdez, Box 506, Valdez, AK (KIMO Ch. 13 Anchorage)—10-w, lat. 60° 51' 33", long. 147° 08' 40".

***Valdez**—K13MS, City of Valdez, Box 506, Valdez, AK (KIMO Ch. 13 Anchorage)—10-w, lat. 61° 09' 30", long. 146° 19' 15".

Venetie—K02KE, Venetie Village Council (KTUU-TV Ch. 2 Anchorage; KAKM Ch. 7 Anchorage; KTVA Ch. 11 Anchorage; KIMO Ch. 13 Anchorage; KYUK-TV Ch. 4 Bethel; KUAC-TV Ch. 9 Fairbanks; KTOO-TV Ch. 3 Juneau)—10-w, lat. 67° 01' 05", long. 146° 25' 14".

Wainwright—K041R, North Slope Borough School Board, N.S.B. School District, Box 169, Wainwright (KYUK-TV Ch. 4 Bethel; KAKM Ch. 7 Anchorage)—10-w, lat. 70° 37' 55", long. 160° 01' 00".

Wales—K04MN, State of Alaska, 5900 E. Tudor Rd., Anchorage, AK 99507. 10-w, lat. 65° 34' 35", long. 168° 00' 28". See Adak.

Whales Pass—K11RB, State of Alaska, 5900 E. Tudor Rd., Anchorage, AK 99507. 10-w, lat. 56° 06' 13", long. 133° 06' 40". See Adak.

White Bear—K07PT, Bethel Broadcasting Inc., Box 468, Bethel, AK 99559 (KYUK-TV Ch. 4 Bethel)—1-w, lat. 61° 10' 17", long. 159° 45' 55".

White Mountain—K13TD, State of Alaska, 5900 E. Tudor Rd., Anchorage,

AK 99507. 10-w, lat. 64° 41' 06", long. 163° 24' 40". See Adak.

Whittier—K02IM, Whittier Historical & Fine Arts Museum, Alaska Public Bcstg. Commission, 308 G St., Anchorage, AK (KAKM Ch. 7 Anchorage; KYUK-TV Ch. 4 Bethel)—10-w, lat. 60° 46' 15", long. 148° 41' 20".

Wildwood (S & N rural areas)—K13GO, Northern Television Inc., Box 102200, Anchorage, AK 99510 (KTVA Ch. 11 Anchorage)—1-w, lat. 60° 35' 12", long. 151° 18' 30".

***Wiseman**—K13TA, State of Alaska, 5900 E. Tudor Rd., Anchorage, AK 99507. 10-w, lat. 67° 24' 40", long. 150° 06' 32". See Adak.

Womans Bay—K07ST, State of Alaska, 5900 E. Tudor Rd., Anchorage, AK 99507. 10-w, lat. 57° 43' 23", long. 152° 31' 08". See Adak.

Wood River—See K02GU, Dillingham.

Wrangell—K15AJ, State of Alaska, 5900 E. Tudor Rd., Anchorage, AK 99507. 10-w, lat. 56° 27' 14", long. 132° 22' 54". See Adak.

Wrangell—K21AF, State of Alaska, 5900 E. Tudor Rd., Anchorage, AK 99507. 10-w, lat. 56° 27' 14", long. 132° 22' 54". See Adak.

Wrangell & Prista—K090Q, Capital Community Bcstg. Inc., 224 4th St., Juneau, AK 99811 (KTUU-TV Ch. 2 Anchorage; KAKM Ch. 7 Anchorage; KTVA Ch. 11 Anchorage; KIMO Ch. 13 Anchorage; KTOO-TV Ch. 3 Juneau)—10-w, lat. 56° 27' 14", long. 132° 22' 54".

Yakutat—K02ID, Yakutat City School District, Alaska Educational Bcstg. Commission, 308 G St., Anchorage, AK (KYUK-TV Ch. 4 Bethel)—10-w, lat. 59° 32' 39", long. 139° 43' 32".

ARIZONA

Alpine—K06DZ, Alpine Community TV, Alpine, AZ (KOLD-TV Ch. 13 Tucson)—1-w, lat. 33° 49' 55", long. 109° 09' 48".

Alpine—K07IQ, Alpine Community TV, Alpine, AZ (KGUN Ch. 9 Tucson)—1-w, lat. 33° 49' 55", long. 109° 09' 48".

Alpine—K11JS, Alpine Community TV, Alpine, AZ (KVOA-TV Ch. 4 Tucson)—1-w, lat. 33° 49' 55", long. 109° 09' 48".

Artesia—See K57CU, Duncan.

Artesia—See K65CM, Duncan.

Artesia—See K67CP, Duncan.

Artesia—See K69DG, Duncan.

Ash Fork, Grand Canyon & Parks—K66AM, Bill Williams TV Assn. Inc., Box 415, Ash Fork, AZ (KPHO-TV Ch. 5 Phoenix)—50-w, lat. 35° 12' 00", long. 112° 12' 30".

Ash Fork, Grand Canyon & Parks—K70BO, Bill Williams TV Assn. Inc., Box 415, Ash Fork, AZ (KTSP-TV Ch. 10 Phoenix)—50-w, lat. 35° 12' 00", long. 112° 12' 30".

Ash Fork, Grand Canyon & Parks—K72BI, Bill Williams TV Assn. Inc., Box



PO Box 68 • White Haven, PA 18661 • 717-443-9575
1-800-233-6193
FAX 717-443-9257

UHF, VHF, ITFS/MMDS

Broadcast / Tower / Studio

Products and Service

Turnkey Systems Since 1960

415, Ash Fork, AZ (KPNX Ch. 12 Phoenix-Mesa)—50-w, lat. 35° 12' 00", long. 112° 12' 30".

Ash Fork, Grand Canyon & Parks—K74BW, Bill Williams TV Assn. Inc., Box 415, Ash Fork, AZ (KTVK Ch. 3 Phoenix)—50-w, lat. 35° 12' 00", long. 112° 12' 30".

Ash Fork, Grand Canyon & Williams—K64AP, Arizona Board of Regents, c/o KAET, Arizona State U., Tempe, AZ 85281 (KAET Ch. 8 Phoenix)—50-w, lat. 35° 15' 00", long. 112° 13' 03".

Bagdad—See K51AM, Sycamore Mobile Home Park.

Bagdad—See K53AS, Sycamore Mobile Home Park.

Bagdad—See K55CO, Sycamore Mobile Home Park.

Bagdad—See K57CA, Sycamore Mobile Home Park.

Bagdad—See K59CA, Sycamore Mobile Home Park.

Bagdad—K61BV, Cyprus Mines Corp., 555 S. Flower St., Los Angeles, CA (KTVK Ch. 3 Phoenix)—1-w, lat. 34° 34' 46", long. 113° 09' 44".

Bagdad—K63BT, Cyprus Mines Corp., 555 S. Flower St., Los Angeles, CA (KPHO-TV Ch. 5 Phoenix)—1-w, lat. 34° 34' 46", long. 113° 09' 44".

Bagdad—K65CD, Cyprus Mines Corp., 555 S. Flower St., Los Angeles, CA (KAET Ch. 8 Phoenix)—1-w, lat. 34° 34' 46", long. 113° 09' 44".

Bagdad—K67CG, Cyprus Mines Corp., 555 S. Flower St., Los Angeles, CA (KTSP-TV Ch. 10 Phoenix)—1-w, lat. 34° 34' 46", long. 113° 09' 44".

Bagdad—K69CY, Cyprus Mines Corp., 555 S. Flower St., Los Angeles, CA (KPNX Ch. 12 Phoenix-Mesa)—1-w, lat. 34° 34' 46", long. 113° 09' 44".

Big Park Valley area, Jacks Canyon, Oak Creek & Valley Vista Estates—K47AA, Bell Rock TV Club Inc., Box 1805, Sedona, AZ (KTVK Ch. 3 Phoenix)—10-w, lat. 34° 46' 28", long. 111° 45' 43".

Big Park Valley area, Jacks Canyon, Oak Creek & Valley Vista Estates—K49AE, Bell Rock TV Club Inc., Box 1805, Sedona, AZ (KPHO-TV Ch. 5 Phoenix)—10-w, lat. 34° 46' 28", long. 111° 45' 43".

Big Park Valley area, Jacks Canyon, Oak Creek & Valley Vista Estates—K51AG, Bell Rock TV Club Inc., Box 1805, Sedona, AZ (KAET Ch. 8 Phoenix)—10-w, lat. 34° 46' 28", long. 111° 45' 43".

Big Park Valley area, Jacks Canyon, Oak Creek & Valley Vista Estates—K53AI, Bell Rock TV Club Inc., Box 1805,

Sedona, AZ (KTSP-TV Ch. 10 Phoenix)—10-w, lat. 34° 46' 28", long. 111° 45' 43".

Big Park Valley area, Jacks Canyon, Oak Creek, Jacks Canyon & Valley Vista Estates—K45AE, Bell Rock TV Club Inc., Box 1805, Sedona, AZ (KPNX Ch. 12 Phoenix-Mesa)—10-w, lat. 34° 46' 28", long. 111° 45' 43".

Big Sandy Valley—K31BI, Mohave County Board of Supervisors, Box 390, Kingman, AZ 86401 (KLAS-TV Ch. 8 Las Vegas, NV)—100-w, lat. 36° 06' 37", long. 113° 52' 55".

Big Sandy Valley—K75AI, Mohave County Board of Supervisors, Box 390, Kingman, AZ 86401 (KTVK Ch. 3 Phoenix)—10-w, lat. 35° 06' 15", long. 113° 53' 00".

Bisbee, Green Valley, Patagonia, Sierra Vista, Sonoita & Tucson—K57BD, Trinity Broadcasting of Arizona Inc., 3551 E. MacDowell Rd., Phoenix, AZ 85008 (KPAZ-TV Ch. 21 Phoenix)—100-w, lat. 31° 51' 19", long. 110° 46' 02".

Bouse—K04JC, Bouse Booster Club Inc., Box 236, Bouse, AZ (KTSP-TV Ch. 10 Phoenix)—1-w, lat. 33° 56' 10", long. 114° 03' 42".

Bouse—K07LD, Bouse Booster Club Inc., Box 236, Bouse, AZ (KTVK Ch. 3 Phoenix)—1-w, lat. 33° 56' 10", long. 114° 03' 42".

Bouse—K110B, Bouse Booster Club Inc., Box 236, Bouse, AZ (KPHO-TV Ch. 5 Phoenix)—1-w, lat. 33° 56' 10", long. 114° 03' 42".

Bullhead City—K02HR, Mohave County Board of Supervisors, Box 390, Kingman, AZ 86401 (KAET Ch. 8 Phoenix)—10-w, lat. 35° 12' 46", long. 114° 33' 18".

Bullhead City—K04GT, Mohave County Board of Supervisors, Box 390, Kingman, AZ 86401 (KTVK Ch. 3 Phoenix)—10-w, lat. 35° 12' 46", long. 114° 33' 18".

Bullhead City—K09KG, Mohave County Board of Supervisors, Box 390, Kingman, AZ 86401 (KPNX Ch. 12 Phoenix-Mesa)—10-w, lat. 35° 12' 46", long. 114° 33' 18".

Bullhead City—K11LX, Mohave County Board of Supervisors, Box 390, Kingman, AZ 86401 (KPHO-TV Ch. 5 Phoenix)—10-w, lat. 35° 12' 46", long. 114° 33' 18".

Bullhead City—K120F, Mohave County Board of Supervisors, Box 390, Kingman, AZ 86401 (KVUU-TV Ch. 5 Henderson-Las Vegas, NV)—10-w, lat. 35° 12' 46", long. 114° 33' 18".

Bullhead City—K13LA, Mohave County Board of Supervisors, Box 390, Kingman, AZ 86401 (KTSP-TV Ch. 10 Phoenix)—10-w, lat. 35° 12' 46", long. 114° 33' 18".

Translators—Arizona

- Bullhead City**—See K19BR, Needles, CA.
- Bullhead City**—See K308Q, Needles, CA.
- Cactus**—See K57CU, Duncan.
- Cactus**—See K65CM, Duncan.
- Cactus**—See K67CP, Duncan.
- Cactus**—See K69DG, Duncan.
- Camp Verde, Cornville, Rimrock & Verde Valley**—K04GL, Verde Valley TV Club Committee, Box 186, Camp Verde, AZ (KTSP-TV Ch. 10 Phoenix)—1-w, lat. 34° 28' 13", long. 111° 52' 21".
- Camp Verde, Cornville, Rimrock & Verde Valley**—K06AQ, Verde Valley TV Club Committee, Box 186, Camp Verde, AZ (KPNX Ch. 12 Phoenix-Mesa)—1-w, lat. 34° 28' 13", long. 111° 52' 21".
- Camp Verde, Cornville, Rimrock & Verde Valley**—K07BT, Verde Valley TV Club Committee, Box 186, Camp Verde, AZ (KTVK Ch. 3 Phoenix)—1-w, lat. 34° 28' 13", long. 111° 52' 21".
- Camp Verde, Cornville, Rimrock & Verde Valley**—K09MD, Verde Valley TV Club Committee, Box 186, Camp Verde, AZ (KPHO-TV Ch. 5 Phoenix)—1-w, lat. 34° 28' 13", long. 111° 52' 21".
- Camp Verde, Cornville, Rimrock & Verde Valley**—K11MI, Verde Valley TV Club Committee, Box 186, Camp Verde, AZ (KAET Ch. 8 Phoenix)—1-w, lat. 34° 28' 13", long. 111° 52' 21".
- Camp Verde, Cornville, Rimrock & Verde Valley**—K12JB, Verde Valley TV Club Committee, Box 186, Camp Verde, AZ (KTVK Ch. 3 Phoenix)—1-w, lat. 34° 28' 13", long. 111° 52' 21".
- Camp Verde, Cornville, Rimrock & Verde Valley**—K618G, Verde Valley TV Club Committee, Box 186, Camp Verde, AZ (KPHO-TV Ch. 5 Phoenix)—1-w, lat. 34° 28' 13", long. 111° 52' 21".
- Camp Verde, Cornville, Rimrock & Verde Valley**—K638G, Verde Valley TV Club Committee, Box 186, Camp Verde, AZ (KAET Ch. 8 Phoenix)—1-w, lat. 34° 28' 13", long. 111° 52' 21".
- Camp Verde, Cornville, Rimrock & Verde Valley**—K658K, Verde Valley TV Club Committee, Box 186, Camp Verde, AZ (KTSP-TV Ch. 10 Phoenix)—1-w, lat. 34° 28' 13", long. 111° 52' 21".
- Cane Beds**—See K07SC, Hildale, UT.
- Cane Beds**—See K09SU, Hildale, UT.
- Cane Beds**—See K11QQ, Hildale, UT.
- Cane Beds**—See K13SR, Hildale, UT.
- Casas Adobes**—K02BW, Lee Enterprises Inc., 130 E. 2nd St., Davenport, IA 52801 (KGUN Ch. 9 Tucson)—100-w, lat. 32° 12' 53", long. 111° 00' 20".
- Casas Adobes**—K07DA, NPG of Arizona Inc., Box 29, St. Joseph, MO 64502-0029 (KOLD-TV Ch. 13 Tucson)—10-w, lat. 32° 14' 22", long. 110° 58' 13".
- Casas Adobes**—K64BV, H & C Communications Inc., 540 Corporation Ave., Holly Hill, FL 32017 (KVOA-TV Ch. 4 Tucson)—632-w, lat. 32° 12' 53", long. 111° 00' 20".
- Central**—See K57CU, Duncan.
- Central**—See K65CM, Duncan.
- Central**—See K67CP, Duncan.
- Central**—See K69DG, Duncan.
- Chambers, Lupton, Navajo & Sanders**—K07JR, Puerco Valley TV Assn. Inc., Box 15, Navajo, AZ (KNAZ-TV Ch. 2 Flagstaff)—1-w, lat. 35° 07' 24", long. 109° 11' 55".
- ★ **Chambers, Lupton, Navajo & Sanders**—K110Z, Puerco Valley TV Assn. Inc., Box 15, Navajo, AZ (KOAT-TV Ch. 7 Albuquerque, NM)—10-w, lat. 35° 07' 24", long. 109° 11' 55".
- Chambers, Lupton, Navajo & Sanders**—K13KT, Puerco Valley TV Assn. Inc., Box 15, Navajo, AZ (KGGM-TV Ch. 13 Albuquerque, NM)—1-w, lat. 35° 07' 24", long. 109° 11' 55".
- Chinle**—K06HH, Regents of U. of New Mexico and Board of Education of the City of Albuquerque, 1130 University NE, Albuquerque, NM 87102 (KNME-TV Ch. 5 Albuquerque, NM)—10-w, lat. 36° 09' 20", long. 109° 35' 46".
- Chinle**—K08HQ, KOB-TV Inc., 4 Broadcast Plaza SW, Albuquerque, NM 87104 (KOB-TV Ch. 4 Albuquerque, NM)—10-w, lat. 36° 09' 20", long. 109° 35' 46".
- Chinle**—K10IN, KOATV Inc., 3801 Carlisle Blvd. NE, Albuquerque, NM 87107 (KOATV Ch. 7 Albuquerque, NM)—10-w, lat. 36° 09' 20", long. 109° 35' 46".
- Chinle**—K12JB, New Mexico Bcstg. Co. Inc., 13 Broadcast Plaza, Albuquerque, NM 87104 (KGGM-TV Ch. 13 Albuquerque, NM)—10-w, lat. 36° 09' 20", long. 109° 35' 46".
- Chinle**—K51AV, Navajo Nation (K40AP Ch. 40 Tsaille)—100-w, lat. 36° 21' 15", long. 109° 49' 45".
- Chino Valley**—See K55DB, Prescott.
- Chloride**—K64AW, Mohave County Board of Supervisors, Box 390, Kingman, AZ 86401 (KTVK Ch. 3 Phoenix)—10-w, lat. 35° 23' 57", long. 114° 09' 17".
- Chloride**—K74AN, Mohave County Board of Supervisors, Box 390, Kingman, AZ 86401 (KVBC Ch. 3 Las Vegas, NV)—10-w, lat. 35° 23' 57", long. 114° 09' 17".
- Chloride**—K77AM, Mohave County Board of Supervisors, Box 390, Kingman, AZ 86401 (KLAS-TV Ch. 8 Las Vegas, NV)—10-w, lat. 35° 23' 57", long. 114° 09' 17".
- Clarkdale**—See K38AI, Cottonwood.
- Clarkdale, Cornville & Cottonwood**—K40AD, Meredith Corp., Box 20100, 4016 N. Black Canyon Highway, Phoenix, AZ 85017 (KPHO-TV Ch. 5 Phoenix)—1000-w, lat. 34° 41' 12", long. 112° 06' 59".
- Clarkdale, Cornville, Cottonwood & Prescott Valley**—K42AC, Arizona Board of Regents, c/o KAET, Arizona State U., Tempe, AZ 85281 (KAET Ch. 8 Phoenix)—1000-w, lat. 34° 41' 12", long. 112° 06' 59".
- Clarkdale, Cottonwood & Verde Valley**—K36AE, Great American TV & Radio Co. Inc., 511 W. Adams St., Phoenix, AZ 85003 (KTSP-TV Ch. 10 Phoenix)—100-w, lat. 34° 41' 14", long. 112° 06' 59".
- Clay Springs, Lakeside, Pinedale, Pine Top, Show Low, Snowflake & Taylor**—K03FB, Arizona Board of Regents, c/o KAET, Arizona State U., Tempe, AZ 85281 (KUATV Ch. 6 Tucson)—10-w, lat. 34° 12' 22", long. 109° 56' 34".
- Clay Springs, Lakeside, Pinedale, Pine Top, Show Low, Snowflake & Taylor**—K05GB, Porter Mountain Antenna TV Assn., Box 66, 680 W. 5th South, Snowflake, AZ (KGUN Ch. 9 Tucson)—10-w, lat. 34° 12' 22", long. 109° 56' 34".
- Clay Springs, Lakeside, Pinedale, Pine Top, Show Low, Snowflake & Taylor**—K07DJ, Porter Mountain Antenna TV Assn., Box 66, 680 W. 5th South, Snowflake, AZ (KOLD-TV Ch. 13 Tucson)—10-w, lat. 34° 12' 22", long. 109° 56' 34".
- Clay Springs, Lakeside, Pinedale, Pine Top, Show Low, Snowflake & Taylor**—K11NR, Porter Mountain Antenna TV Assn., Box 66, 680 W. 5th South, Snowflake, AZ (KVDA-TV Ch. 4 Tucson)—10-w, lat. 34° 12' 22", long. 109° 56' 34".
- ★ **Colorado City**—K17BR, Town of Colorado City, Box 70, Colorado City, AZ 86021 (KTVK Ch. 3 Phoenix)—100-w, lat. 36° 54' 11", long. 113° 01' 58".
- Concho Valley Units 1, 2, 4 & 5 Subdivisions**—K55BK, Lake Investment Co., Suite 401, 3550 N. Central, Phoenix, AZ (KVOA-TV Ch. 4 Tucson)—1-w, lat. 34° 24' 43", long. 109° 37' 10".
- Concho Valley Units 1, 2, 4 & 5 Subdivisions**—K57AU, Lake Investment Co., Suite 401, 3550 N. Central, Phoenix, AZ (KGUN Ch. 9 Tucson)—1-w, lat. 34° 24' 43", long. 109° 37' 10".
- Concho Valley Units 1, 2, 4 & 5 Subdivisions**—K59AZ, Lake Investment Co., Suite 401, 3550 N. Central, Phoenix, AZ (KOLD-TV Ch. 13 Tucson)—1-w, lat. 34° 24' 43", long. 109° 37' 10".
- Cornville**—See K04GL, Camp Verde.
- Cornville**—See K06AQ, Camp Verde.
- Cornville**—See K07BT, Camp Verde.
- Cornville**—See K09MD, Camp Verde.
- Cornville**—See K11MI, Camp Verde.
- Cornville**—See K38AI, Cottonwood.
- Cornville**—See K40AD, Clarkdale.
- Cornville**—See K42AC, Clarkdale.
- Cornville**—See K57DC, Camp Verde.
- Cornville**—See K59BF, Camp Verde.
- Cornville**—See K618G, Camp Verde.
- Cornville**—See K638G, Camp Verde.
- Cornville**—See K658K, Camp Verde.
- Cottonwood**—K16BP, Howard F. Roycroft, 555 13th St. NW, Washington, DC 20004 (KUTP Ch. 45 Phoenix)—1000-w, lat. 34° 42' 17", long. 112° 06' 55".
- Cottonwood**—See K36AE, Clarkdale.
- Cottonwood**—See K40AD, Clarkdale.
- Cottonwood**—See K42AC, Clarkdale.
- Cottonwood**—K44CN, Scripps Howard Inc., 4625 S. 33rd Place, Phoenix, AZ 85040 (KNXV-TV Ch. 15 Phoenix). Note: Licensed as LPTV.
- ★ **Cottonwood**—K46CA, Yavapai College, 100-w, lat. 34° 42' 17", long. 112° 06' 55".
- Cottonwood**—K58AV, Trinity Broadcasting of Arizona Inc., 3551 E. MacDowell Rd., Phoenix, AZ 85008 (KPAZ-TV Ch. 21 Phoenix)—100-w, lat. 34° 42' 00", long. 112° 07' 06".
- Cottonwood, Clarkdale & Cornville**—K38AI, Arizona Television Co., 3435 N. 16th St., Phoenix, AZ 85016 (KTVK Ch. 3 Phoenix)—1000-w, lat. 34° 41' 12", long. 112° 06' 59".
- Cross Canyon**—K57EF, Ganado Community TV Club, Box 614, Ganado, AZ (KGGM-TV Ch. 13 Albuquerque, NM)—1-w, lat. 35° 45' 46", long. 109° 10' 12".
- Davis Dam**—See K19BR, Needles, CA.
- Davis Dam**—See K308Q, Needles, CA.
- Deer Lodge, Hyde Park & Seligman**—K07DD, Seligman Recreation Assn., Box 307, Seligman, AZ (KTVK Ch. 3 Phoenix)—1-w, lat. 35° 21' 25", long. 112° 56' 45".
- Deer Lodge, Hyde Park & Seligman**—K09IO, Seligman Recreation Assn., Box 307, Seligman, AZ (KTSP-TV Ch. 10 Phoenix)—1-w, lat. 35° 21' 25", long. 112° 56' 45".
- Deer Lodge, Hyde Park & Seligman**—K11IT, Seligman Recreation Assn., Box 307, Seligman, AZ (KPNX Ch. 12 Phoenix-Mesa)—1-w, lat. 35° 21' 25", long. 112° 56' 45".
- Deer Lodge, Hyde Park & Seligman**—K13HJ, Seligman Recreation Assn., Box 307, Seligman, AZ (KPHO-TV Ch. 5 Phoenix)—1-w, lat. 35° 21' 25", long. 112° 56' 45".
- ★ **Dolan Springs**—K41BZ, Mohave County Board of Supervisors, Box 390, Kingman, AZ 86401 (KPNX Ch. 12 Phoenix-Mesa)—100-w, lat. 35° 35' 42", long. 114° 14' 46".
- ★ **Dolan Springs**—K62CH, Mohave County Board of Supervisors, Box 390, Kingman, AZ 86401 (KTVK Ch. 3 Phoenix)—100-w, lat. 35° 35' 42", long. 114° 14' 46".
- Dolan Springs**—K80CT, Mohave County Board of Supervisors, Box 390, Kingman,

AZ 86401 (KNX Ch. 12 Phoenix-Mesa)—20-w, lat. 35° 23' 27", long. 114° 22' 03".

Doney Park area—K77BJ, Mt. Elden Rural TV Inc., El Paso Natural Gas Co., Box 1492, El Paso, TX (KPHO-TV Ch. 5 Phoenix)—10-w, lat. 35° 14' 27", long. 111° 35' 48".

Duncan—K23CK, Arizona Board of Regents, U. of Arizona, Modern Languages Bldg., Tucson, AZ 85721 (KUAT-TV Ch. 6 Tucson)—100-w, lat. 32° 53' 14", long. 109° 18' 49".

Duncan—K47DA, Southern Greenlee County TV Assn. Inc., 222 N. Hwy. 75, Duncan, AZ 85534 (KOLD-TV Ch. 13 Tucson)—930-w, lat. 32° 53' 14", long. 109° 18' 49".

Duncan—K49CH, Southern Greenlee County TV Assn. Inc., 222 N. Hwy. 75, Duncan, AZ 85534 (KNXV-TV Ch. 15 Phoenix)—930-w, lat. 32° 53' 14", long. 109° 18' 49".

Duncan—K53DL, Southern Greenlee County TV Assn. Inc., 222 N. Hwy. 75, Duncan, AZ 85534 (KUTP Ch. 45 Phoenix)—500-w, lat. 32° 53' 14", long. 109° 18' 49".

Duncan, Franklin, Loma Linda Estates, Sheldon, Verde Lee Acres & York—K02FV, York-Sheldon TV Assn., Box 67, Rte. 2, Duncan, AZ (KGUN Ch. 9 Tucson)—5-w, lat. 32° 53' 14", long. 109° 18' 49".

Duncan, Franklin, Loma Linda Estates, Sheldon, Verde Lee Acres & York—K07IR, York-Sheldon TV Assn., Box 67, Rte. 2, Duncan, AZ (KOLD-TV Ch. 13 Tucson)—10-w, lat. 32° 53' 14", long. 109° 18' 49".

Duncan, Franklin, Loma Linda Estates, Sheldon, Verde Lee Acres & York—K11JJ, York-Sheldon TV Assn., Box 67, Rte. 2, Duncan, AZ (KVOA-TV Ch. 4 Tucson)—10-w, lat. 32° 53' 14", long. 109° 18' 49".

Duncan, Franklin, Loma Linda, Sheldon, Verde Lee & York, AZ & Virden, NM (azimuth 1); Artesia, Cactus, Central, Lone Star, Safford, San Jose, Solomon, Thatcher & Pima (azimuth 2)—K57CU, Southern Greenlee County TV Assn. Inc., 222 N. Hwy. 75, Duncan, AZ 85534 (KPHO-TV Ch. 5 Phoenix)—50-w per azimuth, lat. 32° 53' 14", long. 109° 18' 49".

Duncan, Franklin, Loma Linda, Sheldon, Verde Lee & York, AZ & Virden, NM (azimuth 1); Artesia, Cactus, Central, Lone Star, Safford, San Jose, Solomon, Thatcher & Pima (azimuth 2)—K65CM, Southern Greenlee County TV Assn. Inc., 222 N. Hwy. 75, Duncan, AZ 85534 (KAET Ch. 8 Phoenix)—50-w per azimuth, lat. 32° 53' 14", long. 109° 18' 49".

Duncan, Franklin, Loma Linda, Sheldon, Verde Lee & York, AZ & Virden, NM (azimuth 1); Artesia, Cactus, Central, Lone Star, Safford, San Jose, Solomon, Thatcher & Pima (azimuth 2)—K67CP, Southern Greenlee County TV Assn. Inc., 222 N. Hwy. 75, Duncan, AZ 85534 (KTVK Ch. 3 Phoenix)—50/AZIM-w, lat. 32° 53' 14".

long. 109° 18' 49". San Jose, Solomon, Thatcher & Pima (azimuth 2).

Duncan, Franklin, Loma Linda, Sheldon, Verde Lee & York, AZ & Virden, NM (azimuth 1); Artesia, Cactus, Central, Lone Star, Safford, San Jose, Solomon, Thatcher & Pima (azimuth 2)—K69DG, Southern Greenlee County TV Assn. Inc., 222 N. Hwy. 75, Duncan, AZ 85534 (KOLD-TV Ch. 13 Tucson)—50-w per azimuth, lat. 32° 53' 14", long. 109° 18' 49".

East Flagstaff & Leupp—K68BW, Great American TV & Radio Co. Inc., 511 W. Adams St., Phoenix, AZ 85003 (KTSP-TV Ch. 10 Phoenix)—100-w, lat. 35° 14' 26", long. 111° 35' 48".

El Paso Gas Co. Navajo Compressor Station—K53AQ, Regents of U. of New Mexico and Board of Education of the City of Albuquerque, 1130 University Blvd. NE, Albuquerque, NM 87102 (KNME-TV Ch. 5 Albuquerque, NM)—10-w, lat. 35° 40' 15", long. 109° 12' 03".

El Paso Natural Gas Co. Navajo Compressor Station—K68BL, El Paso Natural Gas Co., Box 1492, El Paso, TX 79978 (KOB-TV Ch. 4 Albuquerque, NM)—10-w, lat. 35° 40' 15", long. 109° 12' 03".

Flagstaff—K13JI, Great American TV & Radio Co. Inc., 511 W. Adams St., Phoenix, AZ 85003 (KTSP-TV Ch. 10 Phoenix)—100-w, lat. 35° 14' 28", long. 111° 36' 40". Requests change to Ch. 26, lat. 35° 14' 34", long. 111° 36' 40".

★ **Flagstaff—K28CW**, Howard F. Roycroft, 555 13th St. NW, Washington, DC 20004 (KUTP Ch. 45 Phoenix)—135-w, lat. 35° 14' 26", long. 111° 35' 48".

Flagstaff—K52CM, Scripps Howard Inc., 4625 S. 33rd Place, Phoenix, AZ 85040 (KNXV-TV Ch. 15 Phoenix)—100-w, lat. 35° 14' 26", long. 111° 35' 48".

Flagstaff—K60BP, Arizona Television Co., 3435 N. 16th St., Phoenix, AZ 85016 (KTVK Ch. 3 Phoenix)—100-w.

Flagstaff—K62BA, Trinity Broadcasting of Arizona Inc., 3551 E. MacDowell Rd., Phoenix, AZ 85008 (KPAZ-TV Ch. 21 Phoenix)—100-w, lat. 35° 14' 28", long. 111° 36' 35".

Flagstaff—K64BI, Meredith Corp., Box 20100, 4016 N. Black Canyon Highway, Phoenix, AZ 85017 (KPHO-TV Ch. 5 Phoenix)—100-w, lat. 35° 14' 28", long. 111° 36' 35".

★ **Flagstaff—K66BS**, Arizona Board of Regents, c/o KAET, Arizona State U., Tempe, AZ 85281 (KAET Ch. 8 Phoenix)—100-w, lat. 35° 14' 28", long. 111° 36' 35".

Fort Defiance, St. Michaels & Window Rock—K65BI, Navajo Tribal Council, Window Rock, AZ (KOB-TV Ch. 4 Albuquerque, NM)—100-w, lat. 35° 33' 36", long. 109° 06' 30".

Fort Defiance, St. Michaels & Window Rock—K67BQ, Navajo Tribal Council, Window Rock, AZ (KOAT-TV Ch. 7 Albuquerque, NM)—100-w, lat. 35° 33' 36", long. 109° 06' 30".

Fort Defiance, St. Michaels & Window Rock—K69BV, Navajo Tribal Council, Window Rock, AZ (KGGM-TV Ch. 13 Albu-



PO Box 68

White Haven, PA 18661

717-443-9575

1-800-233-8193

FAX 717-443-9257

UHF, VHF, ITFS/MMDS

Broadcast / Tower / Studio Products and Service

Turnkey Systems Since 1960

querque, NM)—100-w, lat. 35° 33' 36", long. 109° 06' 30".

Franklin—See K02FV, Duncan.

Franklin—See K07IR, Duncan.

Franklin—See K11JJ, Duncan.

Franklin—See K57CU, Duncan.

Franklin—See K65CM, Duncan.

Franklin—See K67CP, Duncan.

Franklin—See K69DG, Duncan.

Gadsden—See K61AX, Mohawk Valley.

Gadsden—See K67BI, Mohawk Valley.

Ganado—K04NB, Regents of U. of New Mexico and Board of Education of the City of Albuquerque, 1130 University Blvd. NE, Albuquerque, NM 87102 (KNME-TV Ch. 5 Albuquerque, NM)—10-w, lat. 35° 40' 40", long. 109° 33' 28".

Ganado—K07PR, Ganado Community TV Club, Box 614, Ganado, AZ (KOB-TV Ch. 4 Albuquerque, NM)—10-w, lat. 35° 40' 40", long. 109° 33' 28".

Ganado—K09OI, Ganado Community TV Club, Box 614, Ganado, AZ (KOAT-TV Ch. 7 Albuquerque, NM)—10-w, lat. 35° 40' 40", long. 109° 33' 28".

Ganado—K11KY, Ganado Community TV Club, Box 614, Ganado, AZ (KGGM-TV Ch. 13 Albuquerque, NM)—1-w, lat. 35° 40' 40", long. 109° 33' 28".

Ganado—K13PX, Ganado Community TV Club, Box 614, Ganado, AZ (KGGM-TV Ch. 13 Albuquerque, NM)—10-w, lat. 35° 40' 40", long. 109° 33' 28".

Ganado & Greasewood—K04HW, Navajo Tribe, Communications Dept., Box 86, Fort Defiance, AZ (KTSP-TV Ch. 10 Phoenix)—10-w, lat. 35° 28' 16", long. 110° 11' 19".

Gas City—See K19BR, Needles, CA.

Gas City—See K30BQ, Needles, CA.

Gas City, Mohave County & Topock, AZ & Needles, CA—K58AP, Mohave County Board of Supervisors, Box 390, Kingman, AZ 86401 (KVVU-TV Ch. 5 Henderson-Las Vegas, NV)—20-w, lat. 35° 02' 09", long. 114° 22' 14".

Gas City, Mohave County & Topock, AZ & Needles, CA—K62AG, Mohave County Board of Supervisors, Box 390, Kingman, AZ 86401 (KAET Ch. 8 Phoenix)—100-w, lat. 35° 02' 09", long. 114° 22' 14".

Gas City, Mohave County & Topock, AZ & Needles, CA—K64AG, Mohave County Board of Supervisors, Box 390, Kingman, AZ 86401 (KPHO-TV Ch. 5 Phoenix)—100-w, lat. 35° 02' 09", long. 114° 22' 14".

Globe & Miami—K57BQ, Community TV Project, 4016 N. Black Canyon Hwy., Phoenix, AZ (KTVK Ch. 3 Phoenix)—20-w, lat. 33° 20' 20", long. 110° 52' 16".

Globe & Miami—K59CI, Meredith Corp., Box 20100, 4016 N. Black Canyon Highway, Phoenix, AZ 85017 (KPHO-TV Ch. 5 Phoenix)—20-w, lat. 33° 20' 20", long. 110° 52' 16".

Globe & Miami—K63DK, Community TV Project, 4016 N. Black Canyon Hwy., Phoenix, AZ (KPAZ-TV Ch. 21 Phoenix)—20-w, lat. 33° 20' 20", long. 110° 52' 16".

Globe & Miami—K67AB, Community TV Project, 4016 N. Black Canyon Hwy., Phoenix, AZ (KAET Ch. 8 Phoenix)—20-w, lat. 33° 20' 20", long. 110° 52' 16".

Globe & Miami—K70BY, Community TV Project, 4016 N. Black Canyon Hwy., Phoenix, AZ (KNX Ch. 12 Phoenix-Mesa)—20-w, lat. 33° 20' 20", long. 110° 52' 16".

Golden Valley—K11TA, Mohave County Board of Supervisors, 315 E. Oak St., Kingman, AZ 86401 (KTVK Ch. 3 Phoenix)—10-w, lat. 35° 13' 40", long. 114° 12' 54".

Golden Valley—K46CG, Mohave County Board of Supervisors, 315 E. Oak St., Kingman, AZ 86401 (KTSP-TV Ch. 10 Phoenix)—100-w, lat. 35° 13' 40", long. 114° 12' 54".

Grand Canyon—K07LQ, Grand Canyon Recreation Assn., Box 553, Grand Canyon, AZ (KPHO-TV Ch. 5 Phoenix)—1-w, lat. 36° 03' 05", long. 112° 09' 15".

Grand Canyon—K09IP, Grand Canyon Recreation Assn., Box 553, Grand Canyon, AZ (KTSP-TV Ch. 10 Phoenix)—1-w, lat. 36° 03' 05", long. 112° 09' 15".

Grand Canyon—K11IU, Grand Canyon Recreation Assn., Box 553, Grand Canyon, AZ (KNX Ch. 12 Phoenix-Mesa)—1-w, lat. 36° 03' 05", long. 112° 09' 15".

Grand Canyon—K13IZ, Grand Canyon Recreation Assn., Box 553, Grand Canyon, AZ (KTVK Ch. 3 Phoenix)—1-w, lat. 36° 03' 05", long. 112° 09' 15".

Grand Canyon—See K64AP, Ash Fork.

Grand Canyon—See K66AM, Ash Fork.

Grand Canyon—See K70BQ, Ash Fork.

Grand Canyon—See K72BI, Ash Fork.

Grand Canyon—See K74BW, Ash Fork.

Greasewood—See K04HW, Ganado.

Greasewood—K07KI, Greasewood Community Club, Greasewood Boarding School, Ganado, AZ 86505 (KNAZ-TV Ch. 2 Flagstaff)—1-w, lat. 35° 33' 12", long. 109° 43' 09".

Translators—Arizona

- ★ **Greasewood**—K08JT, Greasewood Community Club, Greasewood Boarding School, Ganado, AZ 86505 (KOB-TV Ch. 4 Albuquerque, NM)—1-w, lat. 35° 33' 12", long. 109° 43' 09".
- Greasewood**—K10KT, Greasewood Community Club, Greasewood Boarding School, Ganado, AZ 86505 (KTSP-TV Ch. 10 Phoenix)—1-w, lat. 35° 33' 12", long. 109° 43' 09".
- Greasewood**—K12IO, Greasewood Community Club, Greasewood Boarding School, Ganado, AZ 86505 (KOAT-TV Ch. 7 Albuquerque, NM)—1-w, lat. 35° 33' 12", long. 109° 43' 09".
- ★ **Greasewood**—K24CC, Greasewood Community Club, Greasewood Boarding School, Ganado, AZ 86505 (KGGM-TV Ch. 13 Albuquerque, NM)—1-w, lat. 35° 33' 12", long. 109° 43' 09".
- Green Valley**—See K57BD, Bisbee.
- Greer**—K06AP, Greer Community TV Assn., Box 41, Greer, AZ (KGUN Ch. 9 Tucson)—1-w, lat. 34° 01' 00", long. 109° 27' 32".
- Greer**—K07GC, Greer Community TV Assn., Box 41, Greer, AZ (KVOA-TV Ch. 4 Tucson)—1-w, lat. 34° 01' 00", long. 109° 27' 32".
- Greer**—K11PG, Greer Community TV Assn., Box 41, Greer, AZ (KOLD-TV Ch. 13 Tucson)—1-w, lat. 34° 01' 00", long. 109° 27' 32".
- ★ **Hopi Reservations**—K70FH, Hopi Indian Tribe, Oraibi, AZ (KTVK Ch. 3 Phoenix)—50-w, lat. 35° 48' 55", long. 110° 15' 54".
- Hopi Reservations**—K74DS, Hopi Indian Tribe, Oraibi, AZ (KTSP-TV Ch. 10 Phoenix)—50-w, lat. 35° 48' 55", long. 110° 15' 54".
- Hyde Park**—See K07DO, Deer Lodge.
- Hyde Park**—See K09IO, Deer Lodge.
- Hyde Park**—See K11IT, Deer Lodge.
- Hyde Park**—See K13HJ, Deer Lodge.
- Jacks Canyon**—See K45AE, Big Park Valley area.
- Jacks Canyon**—See K47AA, Big Park Valley area.
- Jacks Canyon**—See K49AE, Big Park Valley area.
- Jacks Canyon**—See K51AG, Big Park Valley area.
- Jacks Canyon**—See K53AI, Big Park Valley area.
- Kayenta**—K04ID, Kayenta TV Assn., Box 221, Kayenta, AZ (KGGM-TV Ch. 13 Albuquerque, NM)—1-w, lat. 36° 43' 30", long. 110° 15' 37".
- Kayenta & Northern Chinle Valley**—K10EO, Kayenta TV Assn., Box 221, Kayenta, AZ (KGGM-TV Ch. 13 Albuquerque, NM)—10-w, lat. 36° 27' 37", long. 109° 05' 37".
- Kayenta & Shonto**—K06GN, Kayenta TV Assn., Box 221, Kayenta, AZ (KOAT-TV Ch. 7 Albuquerque, NM)—10-w, lat. 36° 39' 35", long. 110° 20' 25".
- Kayenta & Shonto**—K07IV, Kayenta TV Assn., Box 221, Kayenta, AZ (KOB-TV Ch. 4 Albuquerque, NM)—10-w, lat. 36° 39' 35", long. 110° 20' 25".
- ★ **Kingman**—K14HG, Howard F. Roycroft, 555 13th St. NW, Washington, DC 20004 (KUTP Ch. 45 Phoenix)—82-w, lat. 35° 04' 52", long. 113° 54' 13".
- Kingman**—K31BI, Mohave County Board of Supervisors, Box 390, Kingman, AZ 86401 (KLAS-TV Ch. 8 Las Vegas, NV)—100-w, lat. 35° 06' 37", long. 113° 52' 55".
- Kingman**—K48AY, Mohave County Board of Supervisors, Box 390, Kingman, AZ 86401 (KTVK Ch. 3 Phoenix)—100-w, lat. 35° 05' 30", long. 113° 54' 04".
- Kingman**—K60AX, Mohave County Board of Supervisors, Box 390, Kingman, AZ 86401 (KVVU-TV Ch. 5 Henderson-Las Vegas, NV)—20-w, lat. 35° 05' 30", long. 113° 54' 04".
- Kingman**—K66AK, Mohave County Board of Supervisors, Box 390, Kingman, AZ 86401 (KPHO-TV Ch. 5 Phoenix)—100-w, lat. 35° 05' 30", long. 113° 54' 04".
- Kingman**—K68AK, Mohave County Board of Supervisors, Box 390, Kingman, AZ 86401 (KAET Ch. 8 Phoenix)—100-w, lat. 35° 05' 30", long. 113° 54' 04".
- Kingman**—K70AC, Mohave County Board of Supervisors, Box 390, Kingman, AZ 86401 (KPNX Ch. 12 Phoenix-Mesa)—100-w, lat. 35° 05' 30", long. 113° 54' 04". Requests change to Ch. 50.
- Kingman**—K82AA, Mohave County Board of Supervisors, Box 390, Kingman, AZ 86401 (KTSP-TV Ch. 10 Phoenix)—100-w, lat. 35° 05' 30", long. 113° 54' 04".
- ★ **Lake Havasu City**—K15CR, Howard F. Roycroft, 555 13th St. NW, Washington, DC 20004 (KUTP Ch. 45 Phoenix), lat. 34° 36' 09", long. 114° 22' 13".
- ★ **Lake Havasu City**—K42CG, London Bridge Bcstg., 2001 Industrial Blvd., Lake Havasu City, AZ 86403 (K45AJ Ch. 45 Lake Havasu City)—100-w, lat. 34° 36' 11", long. 114° 22' 14".
- Lake Havasu City**—K52AX, Mohave County Board of Supervisors, 315 E. Oak St., Kingman, AZ 86401 (KVVU-TV Ch. 5 Henderson-Las Vegas, NV)—100-w, lat. 34° 36' 11", long. 114° 22' 14".
- Lake Havasu City**—K54AN, Mohave County Board of Supervisors, Box 390, Kingman, AZ 86401 (KPNX Ch. 12 Phoenix-Mesa)—1-w, lat. 34° 36' 11", long. 114° 22' 14".
- Lake Havasu City**—K56BU, Mohave County Board of Supervisors, Box 390, Kingman, AZ 86401 (KTVK Ch. 3 Phoenix)—1-w, lat. 34° 36' 11", long. 114° 22' 14".
- Lake Havasu City**—K58BJ, Mohave County Board of Supervisors, Box 390, Kingman, AZ 86401 (KTSP-TV Ch. 10 Phoenix)—1-w, lat. 34° 36' 11", long. 114° 22' 14".
- Lake Havasu City**—K62BN, Mohave County Board of Supervisors, Box 390, Kingman, AZ 86401 (KPHO-TV Ch. 5 Phoenix)—1-w, lat. 34° 36' 11", long. 114° 22' 14".
- Lake Havasu City**—K64BN, Mohave County Board of Supervisors, Box 390, Kingman, AZ 86401 (KAET Ch. 8 Phoenix)—1-w, lat. 34° 33' 05", long. 114° 11' 36".
- Lakeside**—See K03FB, Clay Springs.
- Lakeside**—See K05GB, Clay Springs.
- Lakeside**—See K070J, Clay Springs.
- Lakeside**—See K11NR, Clay Springs.
- Lakeside**—See K22BX, Show Low.
- Le Chee & Wahweap Marina area**—K07PH, Lake Powell Antennavision Inc., Box 2503, Page, AZ (KUED Ch. 7 Salt Lake City, UT)—10-w, lat. 36° 51' 06", long. 111° 26' 17".
- Le Chee & Wahweap Marina area**—K09QJ, Lake Powell Antennavision Inc., Box 2503, Page, AZ (KUTV Ch. 2 Salt Lake City, UT)—10-w.
- Le Chee & Wahweap Marina area**—K11PA, Lake Powell Antennavision Inc., Box 2503, Page, AZ (KTVX Ch. 4 Salt Lake City, UT)—10-w.
- Le Chee & Wahweap Marina area**—K13QB, Lake Powell Antennavision Inc., Box 2503, Page, AZ (KSL-TV Ch. 5 Salt Lake City, UT)—10-w.
- Leupp**—See K68BW, East Flagstaff.
- Littlefield**—See K04AZ, Montoqua, UT.
- Littlefield**—See K41AG, Santa Clara, UT.
- Loma Linda**—See K57CU, Duncan.
- Loma Linda**—See K65CM, Duncan.
- Loma Linda**—See K67CP, Duncan.
- Loma Linda**—See K69DG, Duncan.
- Loma Linda Estates**—See K02FV, Duncan.
- Loma Linda Estates**—See K07IR, Duncan.
- Loma Linda Estates**—See K11JJ, Duncan.
- Lone Star**—See K57CU, Duncan.
- Lone Star**—See K65CM, Duncan.
- Lone Star**—See K67CP, Duncan.
- Lone Star**—See K69DG, Duncan.
- Lupton**—See K07JR, Chambers.
- Lupton**—See K11OZ, Chambers.
- Lupton**—See K13KT, Chambers.
- ★ **Many Farms**—K32CR, KGSW-TV Inc., Box 25200, Albuquerque, NM 87125 (KGSW-TV Ch. 14 Albuquerque, NM)—100-w, lat. 36° 27' 31", long. 109° 05' 37".
- Many Farms**—K63AE, KOATV Inc., 3801 Carlisle Blvd. NE, Albuquerque, NM 87107 (KOATV Ch. 7 Albuquerque, NM)—100-w, lat. 36° 27' 30", long. 109° 05' 37".
- Many Farms**—K67AF, Chinle TV Assn., Box 36, Chinle, AZ (KGGM-TV Ch. 13 Albuquerque, NM)—100-w, lat. 36° 27' 30", long. 109° 05' 37".
- Martinez Lake**—K49BX, Wellton-Mohawk Irrigation & Drainage District, Box 19, Rte. 1, Wellton, AZ 85356 (KAET Ch. 8 Phoenix)—20-w, lat. 32° 57' 49", long. 114° 25' 37".
- ★ **Martinez Lake**—K51CJ, Wellton-Mohawk Irrigation & Drainage District, Box 19, Rte. 1, Wellton, AZ 85356 (KTSP-TV Ch. 10 Phoenix)—20-w, lat. 32° 57' 49", long. 114° 25' 37".
- Meadview**—K52CT, Mohave County Board of Supervisors, Box 390, Kingman, AZ 86401 (KPNX Ch. 12 Phoenix-Mesa)—100-w, lat. 35° 51' 48", long. 114° 05' 45".
- ★ **Meadview**—K560X, Mohave County Board of Supervisors, Box 390, Kingman, AZ 86401 (KTVK Ch. 3 Phoenix)—100-w, lat. 35° 51' 48", long. 114° 05' 45".
- ★ **Mesa**—K17BU, KUSK Inc., Suite 445, 1616 E. Indian School Rd., Phoenix, AZ 85016-8604 (KUSK Ch. 7 Prescott-Phoenix)—1000-w, lat. 33° 29' 30", long. 111° 38' 22".
- Miami**—See K57BO, Globe.
- Miami**—See K63DK, Globe.
- Miami**—See K67AB, Globe.
- Miami**—See K70BY, Globe.
- Mohave County**—See K58AP, Gas City.
- Mohave County**—See K62AG, Gas City.
- Mohave County**—See K64AG, Gas City.
- Mohawk Valley & Wellton**—K63AV, Wellton-Mohawk Irrigation & Drainage District, Box 19, Rte. 1, Wellton, AZ 85356 (KYEL-TV Ch. 13 Yuma)—100-w, lat. 32° 40' 21", long. 114° 20' 07".
- Mohawk Valley & Wellton**—K65BB, Wellton-Mohawk Irrigation & Drainage District, Box 19, Rte. 1, Wellton, AZ 85356 (KTSP-TV Ch. 10 Phoenix)—100-w, lat. 32° 40' 21", long. 114° 20' 07". Requests CP to switch primary stations with K69BQ.
- Mohawk Valley & Wellton**—K69BQ, Wellton-Mohawk Irrigation & Drainage District, Box 19, Rte. 1, Wellton, AZ 85356 (KPHO-TV Ch. 5 Phoenix)—100-w, lat. 32° 40' 21", long. 114° 20' 07". Requests CP to switch primary stations with K65BB.
- Mohawk Valley, Wellton, Gadsden, San Luis & Somerton**—K61AX, Wellton-Mohawk Irrigation & Drainage District, Box 19, Rte. 1, Wellton, AZ 85356 (KAET Ch. 8 Phoenix)—100-w, lat. 32° 40' 21", long. 114° 20' 07".
- Mohawk Valley, Wellton, Gadsden, San Luis & Somerton**—K67BI, Wellton-Mohawk Irrigation & Drainage District, Box 19, Rte. 1, Wellton, AZ 85356 (KTVK Ch. 3 Phoenix)—100-w, lat. 32° 40' 21", long. 114° 20' 07".
- ★ **Munds Park**—K04JO, Pinewood Property Owners Assn. (KTVK Ch. 3 Phoenix)—1-w, lat. 34° 56' 25", long. 111° 39' 16".
- ★ **Munds Park**—K05GN, Pinewood Property Owners Assn. (KPHO-TV Ch. 5 Phoenix)—1-w, lat. 34° 56' 25", long. 111° 39' 16".

★ **Munds Park**—K12LP, Pinewood Property Owners Assn. (KTSP-TV Ch. 10 Phoenix)—1-w, lat. 34° 56' 25", long. 111° 39' 16".

Navajo—See K07JR, Chambers.

Navajo—See K110Z, Chambers.

Navajo—See K13KT, Chambers.

Navajo Compressor Station—K64AY, El Paso Natural Gas Co., Box 1492, El Paso, TX 79978 (KOAT-TV Ch. 7 Albuquerque, NM)—10-w, lat. 35° 40' 15", long. 109° 12' 03".

Navajo Compressor Station—K66BH, El Paso Natural Gas Co., Box 1492, El Paso, TX 79978 (KGGM-TV Ch. 13 Albuquerque, NM)—10-w, lat. 35° 40' 15", long. 109° 12' 03".

Northern Chinle Valley—See K10EO, Kayenta.

Nutrioso—K02GW, Nutrioso TV Assn., Nutrioso, AZ (KOLD-TV Ch. 13 Tucson)—1-w, lat. 33° 55' 55", long. 109° 15' 00".

Nutrioso—K06HI, Nutrioso TV Assn., Nutrioso, AZ (KGUN Ch. 9 Tucson)—1-w, lat. 33° 55' 55", long. 109° 15' 00".

Nutrioso—K07KC, Nutrioso TV Assn., Nutrioso, AZ (KVOA-TV Ch. 4 Tucson)—1-w, lat. 33° 55' 55", long. 109° 15' 00".

Oak Creek—See K45AE, Big Park Valley area.

Oak Creek—See K47AA, Big Park Valley area.

Oak Creek—See K49AE, Big Park Valley area.

Oak Creek—See K51AG, Big Park Valley area.

Oak Creek—See K53AI, Big Park Valley area.

Oro Valley—K18AC, KGUN Inc., Box 5707, Tucson, AZ 85703 (KGUN Ch. 9 Tucson)—1000-w, lat. 32° 12' 53", long. 111° 00' 20".

Parker—K70AH, Parker TV Translators, Box 33 (KTVK Ch. 3 Phoenix)—10-w, lat. 34° 07' 30", long. 114° 12' 24".

Parker—K72BJ, Parker TV Translators, Box 33 (KPHO-TV Ch. 5 Phoenix)—20-w, lat. 34° 07' 30", long. 114° 12' 24".

Parker—K74BR, Parker TV Translators, Box 33 (KPNX Ch. 12 Phoenix-Mesa)—10-w, lat. 34° 07' 30", long. 114° 12' 24".

Parker—K7880, Parker TV Translators, Box 33 (KECY-TV Ch. 9 El Centro-Yuma, CA)—10-w, lat. 34° 07' 30", long. 114° 12' 24".

Parks—See K66AM, Ash Fork.

Parks—See K70BO, Ash Fork.

Parks—See K72BI, Ash Fork.

Parks—See K74BW, Ash Fork.

Patagonia—See K57BD, Bisbee.

Peach Springs—K73AJ, Mohave County Board of Supervisors, Box 390, Kingman, AZ 86401 (KPNX Ch. 12 Phoenix-

Mesa)—10-w, lat. 35° 32' 10", long. 113° 25' 52".

Peach Springs—K80AP, Mohave County Board of Supervisors, Box 390, Kingman, AZ 86401 (KTSP-TV Ch. 10 Phoenix)—10-w, lat. 35° 32' 10", long. 113° 25' 52".

Phoenix—K27AN, KUSK Inc., Suite 445, 1616 E. Indian School Rd., Phoenix, AZ 85016-8604 (KUSK Ch. 7 Prescott-Phoenix)—100-w, lat. 32° 20' 00", long. 112° 03' 46". Note: Licensed as LPTV.

★ **Phoenix**—K55EH, KUSK Inc., Suite 445, 1616 E. Indian School Rd., Phoenix, AZ 85016-8604 (KUSK Ch. 7 Prescott-Phoenix)—288-w, lat. 33° 35' 47", long. 112° 08' 29".

Phoenix—K61CA, Community TV Network of Phoenix Inc. 96-w, lat. 33° 35' 38", long. 112° 05' 11".

Pima—K02DR, Pima TV Assn., Box 4 (KGUN Ch. 9 Tucson)—1-w, lat. 32° 56' 33", long. 109° 49' 32".

Pima—K06DS, Pima TV Assn., Box 4 (KOLD-TV Ch. 13 Tucson)—1-w, lat. 32° 56' 33", long. 109° 49' 32".

Pima—K07GB, Pima TV Assn., Box 4 (KVOA-TV Ch. 4 Tucson)—1-w, lat. 32° 56' 33", long. 109° 49' 32".

Pima—K11NJ, Pima TV Assn., Box 4 (KPHO-TV Ch. 5 Phoenix)—1-w, lat. 32° 56' 22", long. 109° 49' 53".

Pima—See K57CU, Duncan.

Pima—See K65CM, Duncan.

Pima—See K67CP, Duncan.

Pima—See K69DG, Duncan.

Pine Top—See K03FB, Clay Springs.

Pine Top—See K05GB, Clay Springs.

Pine Top—See K070J, Clay Springs.

Pine Top—See K11NR, Clay Springs.

Pinedale—See K03FB, Clay Springs.

Pinedale—See K05GB, Clay Springs.

Pinedale—See K070J, Clay Springs.

Pinedale—See K11NR, Clay Springs.

Prescott—K04AI, Great American TV & Radio Co. Inc., 511 W. Adams St., Phoenix, AZ 85003 (KTSP-TV Ch. 10 Phoenix)—10-w, lat. 34° 29' 20", long. 112° 32' 15".

Prescott—K06AE, KPNX Bcstg. Co., Box 711, Phoenix, AZ 85001 (KPNX Ch. 12 Phoenix-Mesa)—10-w, lat. 34° 29' 20", long. 112° 32' 15".

Prescott—K09KV, Meredith Corp., Box 20100, 4016 N. Black Canyon Highway, Phoenix, AZ 85017 (KPHO-TV Ch. 5 Phoenix)—10-w, lat. 34° 29' 20", long. 112° 32' 15".

Prescott—K11LC, Arizona Television Co., 3435 N. 16th St., Phoenix, AZ 85016 (KTVK Ch. 3 Phoenix)—10-w, lat. 34° 29' 20", long. 112° 32' 15".

★ **Prescott**—K47DJ, Scripps Howard Inc., 4625 S. 33rd Place, Phoenix, AZ 85040 (KNXV-TV Ch. 15 Phoenix)—100-w, lat. 34° 29' 25", long. 112° 32' 00".



UHF, VHF, ITFS/MMDS
Broadcast / Tower / Studio
Products and Service
Turnkey Systems Since 1960
PO Box 68 • White Haven, PA 18661 • 717-443-9575
1-800-233-6193
FAX 717-443-9257

Prescott & Chino Valley—K55DB, Arizona Board of Regents, c/o KAET, Arizona State U., Tempe, AZ 85281 (KAET Ch. 8 Phoenix)—100-w, lat. 34° 31' 59", long. 112° 29' 24".

Prescott Valley—See K42AC, Clarkdale.

Quartzsite—K06FB, Quartzsite Improvement Assn. Inc., Box 541, Quartzsite (KPNX Ch. 12 Phoenix-Mesa)—1-w, lat. 33° 40' 00", long. 114° 03' 20".

Quartzsite—K07HX, Quartzsite Improvement Assn. Inc., Box 541, Quartzsite (KTVK Ch. 3 Phoenix)—1-w, lat. 33° 40' 00", long. 114° 03' 20".

Quartzsite—K54CT, Quartzsite Improvement Assn. Inc., Box 541, Quartzsite (KPHO-TV Ch. 5 Phoenix)—1-w, lat. 33° 40' 00", long. 114° 03' 20".

Quartzsite—K58DB, Quartzsite Improvement Assn. Inc., Box 541, Quartzsite (KYEL-TV Ch. 13 Yuma)—1-w, lat. 33° 40' 00", long. 114° 03' 20".

Quincy—See K05DZ, Indian Valley, CA.

Rimrock—See K04GL, Camp Verde.

Rimrock—See K06AQ, Camp Verde.

Rimrock—See K07BT, Camp Verde.

Rimrock—See K09MD, Camp Verde.

Rimrock—See K11MI, Camp Verde.

Rimrock—See K57DC, Camp Verde.

Rimrock—See K59BF, Camp Verde.

Rimrock—See K61BG, Camp Verde.

Rimrock—See K63BG, Camp Verde.

Rimrock—See K65BK, Camp Verde.

Round Valley—K06BX, R.V.T.V. Repeater Assn., Box 1, Springerville, AZ (KGUN Ch. 9 Tucson)—1-w, lat. 34° 06' 00", long. 109° 27' 05".

Round Valley—K07HV, R.V.T.V. Repeater Assn., Box 1, Springerville, AZ (KVOA-TV Ch. 4 Tucson)—10-w, lat. 34° 06' 00", long. 109° 27' 05".

Round Valley—K11KN, R.V.T.V. Repeater Assn., Box 1, Springerville, AZ (KOLD-TV Ch. 13 Tucson)—10-w, lat. 34° 06' 00", long. 109° 27' 05".

Safford—See K57CU, Duncan.

Safford—See K65CM, Duncan.

Safford—See K67CP, Duncan.

Safford—See K69DG, Duncan.

St. Johns—K06BO, St. Johns TV Committee, St. Johns, AZ (KGUN Ch. 9 Tucson)—10-w, lat. 34° 31' 30", long. 109° 30' 45".

St. Johns—K07EV, St. Johns TV Committee, St. Johns, AZ (KOLD-TV Ch. 13 Tuc-

son)—10-w, lat. 34° 30' 45", long. 109° 31' 30".

St. Johns—K11CY, St. Johns TV Committee, St. Johns, AZ (KVOA-TV Ch. 4 Tucson)—10-w, lat. 34° 31' 30", long. 109° 30' 45".

St. Michaels—See K65BI, Fort Defiance.

St. Michaels—See K67BQ, Fort Defiance.

St. Michaels—See K69BV, Fort Defiance.

Salt River Community Housing Area at Horse Mesa Dam—K56BH, Salt River Agricultural Improvement & Power District, Box 1980, Phoenix, AZ (KTVK Ch. 3 Phoenix)—1-w, lat. 33° 33' 03", long. 111° 21' 00".

Salt River Community Housing Area at Horse Mesa Dam—K58BA, Salt River Agricultural Improvement & Power District, Box 1980, Phoenix, AZ (KTSP-TV Ch. 10 Phoenix)—1-w, lat. 33° 33' 03", long. 111° 21' 00".

Salt River Community Housing Area at Horse Mesa Dam—K608C, Salt River Agricultural Improvement & Power District, Box 1980, Phoenix, AZ (KPNX Ch. 12 Phoenix-Mesa)—1-w, lat. 33° 33' 03", long. 111° 21' 00".

San Jose—See K57CU, Duncan.

San Jose—See K65CM, Duncan.

San Jose—See K67CP, Duncan.

San Jose—See K69DG, Duncan.

San Luis—See K61AX, Mohawk Valley.

San Luis—See K67BI, Mohawk Valley.

Sanders—See K07JR, Chambers.

Sanders—See K110Z, Chambers.

Sanders—See K13KT, Chambers.

Santa Clara—See K57BG, Gunlock, UT.

★ **Scottsdale**—K238Y, KUSK Inc., Suite 445, 1616 E. Indian School Rd., Phoenix, AZ 85016-8604 (KUSK Ch. 7 Prescott-Phoenix)—1000-w, lat. 33° 34' 33", long. 111° 46' 51".

Seligman—See K07DO, Deer Lodge.

Seligman—See K09IO, Deer Lodge.

Seligman—See K11IT, Deer Lodge.

Seligman—See K13HJ, Deer Lodge.

Sheldon—See K02FV, Duncan.

Sheldon—See K07IR, Duncan.

Sheldon—See K11JJ, Duncan.

Sheldon—See K57CU, Duncan.

Sheldon—See K65CM, Duncan.

Sheldon—See K67CP, Duncan.

Translators—Arizona

- Sheldon**—See K69DG, Duncan.
- Shonto**—See K06GN, Kayenta.
- Shonto**—See K07IV, Kayenta.
- Show Low**—See K03FB, Clay Springs.
- Show Low**—See K05GB, Clay Springs.
- Show Low**—See K07OJ, Clay Springs.
- Show Low**—See K11NR, Clay Springs.
- Sierra Vista**—See K57BD, Bisbee.
- Snowflake**—See K03FB, Clay Springs.
- Snowflake**—See K05GB, Clay Springs.
- Snowflake**—See K07OJ, Clay Springs.
- Snowflake**—See K11NR, Clay Springs.
- Solomon**—See K57CU, Duncan.
- Solomon**—See K65CM, Duncan.
- Solomon**—See K67CP, Duncan.
- Solomon**—See K69DG, Duncan.
- Somerton**—See K61AX, Mohawk Valley.
- Somerton**—See K67BI, Mohawk Valley.
- Sonoita**—See K57BD, Bisbee.
- ★ **Sycamore Mobile Home Park & Bagdad**—K51AM, Cyprus Bagdad Copper Co., Box 245, Bagdad, AZ (KTVK Ch. 3 Phoenix)—1-w, lat. 34° 35' 47", long. 113° 08' 56".
- ★ **Sycamore Mobile Home Park & Bagdad**—K53AS, Cyprus Bagdad Copper Co., Box 245, Bagdad, AZ (KPHO-TV Ch. 5 Phoenix)—1-w, lat. 34° 35' 47", long. 113° 08' 56".
- ★ **Sycamore Mobile Home Park & Bagdad**—K55CO, Cyprus Bagdad Copper Co., Box 245, Bagdad, AZ (KAET Ch. 8 Phoenix)—1-w, lat. 34° 35' 47", long. 113° 08' 56".
- ★ **Sycamore Mobile Home Park & Bagdad**—K57CA, Cyprus Bagdad Copper Co., Box 245, Bagdad, AZ (KTSP-TV Ch. 10 Phoenix)—1-w, lat. 34° 35' 47", long. 113° 08' 56".
- ★ **Sycamore Mobile Home Park & Bagdad**—K59CA, Cyprus Bagdad Copper Co., Box 245, Bagdad, AZ (KPNX Ch. 12 Phoenix-Mesa)—1-w, lat. 34° 35' 47", long. 113° 08' 56".
- Taylor**—See K03FB, Clay Springs.
- Taylor**—See K05GB, Clay Springs.
- Taylor**—See K07OJ, Clay Springs.
- Taylor**—See K11NR, Clay Springs.
- Thatcher**—See K57CU, Duncan.
- Thatcher**—See K65CM, Duncan.
- Thatcher**—See K67CP, Duncan.
- Thatcher**—See K69DG, Duncan.
- Topock**—See K58AP, Gas City.
- Topock**—See K62AG, Gas City.
- Topock**—See K64AG, Gas City.
- Tucson**—See K57BD, Bisbee.
- Valley Vista Estates**—See K45AE, Big Park Valley area.
- Valley Vista Estates**—See K47AA, Big Park Valley area.
- Valley Vista Estates**—See K49AE, Big Park Valley area.
- Valley Vista Estates**—See K51AG, Big Park Valley area.
- Valley Vista Estates**—See K53AI, Big Park Valley area.
- Verde Lee**—See K57CU, Duncan.
- Verde Lee**—See K65CM, Duncan.
- Verde Lee**—See K67CP, Duncan.
- Verde Lee**—See K69DG, Duncan.
- Verde Lee Acres**—See K02FV, Duncan.
- Verde Lee Acres**—See K07IR, Duncan.
- Verde Lee Acres**—See K11JJ, Duncan.
- Verde Valley**—See K04GL, Camp Verde.
- Verde Valley**—See K06AQ, Camp Verde.
- Verde Valley**—See K07BT, Camp Verde.
- Verde Valley**—See K09MD, Camp Verde.
- Verde Valley**—See K11MI, Camp Verde.
- Verde Valley**—See K36AE, Clarkdale.
- Verde Valley**—See K57DC, Camp Verde.
- Verde Valley**—See K59BF, Camp Verde.
- Verde Valley**—See K61BG, Camp Verde.
- Verde Valley**—See K63BG, Camp Verde.
- Verde Valley**—See K65BK, Camp Verde.
- Wahweap**—See K12JY, Glen Canyon City, UT.
- Wahweap Marina area**—See K07PH, Le Chee.
- Wahweap Marina area**—See K09OJ, Le Chee.
- Wahweap Marina area**—See K11PA, Le Chee.
- Wahweap Marina area**—See K13QB, Le Chee.
- Wellton**—See K61AX, Mohawk Valley.
- Wellton**—See K63AV, Mohawk Valley.
- Wellton**—See K65BB, Mohawk Valley.
- Wellton**—See K67BI, Mohawk Valley.
- Wellton**—See K69BQ, Mohawk Valley.
- Whiteriver**—K02GP, Whiteriver Civic Club, Box 457, Whiteriver, AZ 85941 (KGUN Ch. 9 Tucson)—1-w, lat. 33° 50' 00", long. 109° 58' 00".
- Whiteriver**—K07GW, Whiteriver Civic Club, Box 457, Whiteriver, AZ 85941 (KOLD-TV Ch. 13 Tucson)—1-w, lat. 33° 50' 00", long. 109° 58' 00".
- Whiteriver**—K11KL, Whiteriver Civic Club, Box 457, Whiteriver, AZ 85941 (KVOA-TV Ch. 4 Tucson)—1-w, lat. 33° 50' 00", long. 109° 58' 00".
- Williams**—See K64AP, Ash Fork.
- Williams-Ash Fork**—K25DP, Great American TV & Radio Co. Inc., 511 W. Adams St., Phoenix, AZ 85003 (KTSP-TV Ch. 10 Phoenix)—100-w, lat. 35° 12' 01", long. 112° 12' 13".
- Willow Beach**—K06IN, Willow Beach Resort, Box 187, Boulder City, AZ (KLAS-TV Ch. 8 Las Vegas, NV)—1-w, lat. 35° 53' 37", long. 114° 37' 13".
- Willow Beach**—K07NP, Willow Beach Resort, Box 187, Boulder City, AZ (KVBC Ch. 3 Las Vegas, NV)—1-w, lat. 35° 53' 37", long. 114° 37' 13".
- Willow Beach**—K11MW, Willow Beach Resort, Box 187, Boulder City, AZ (KTNV Ch. 13 Las Vegas, NV)—1-w, lat. 35° 53' 37", long. 114° 37' 13".
- Window Rock**—K63AK, Navajo Tribe, Communications Dept., Box 86, Fort Defiance, AZ (KNME-TV Ch. 5 Albuquerque, NM)—100-w, lat. 35° 33' 36", long. 109° 06' 30".
- Window Rock**—See K65BI, Fort Defiance.
- Window Rock**—See K67BQ, Fort Defiance.
- Window Rock**—See K69BV, Fort Defiance.
- Winslow**—K09JZ, Great American TV & Radio Co. Inc., 511 W. Adams St., Phoenix, AZ 85003 (KTSP-TV Ch. 10 Phoenix)—10-w, lat. 34° 50' 26", long. 110° 54' 55".
- Woodruff**—K04EH, Woodruff Translator Assn., Box 22, Woodruff, AZ (KNAZ-TV Ch. 2 Flagstaff)—1-w, lat. 34° 48' 00", long. 110° 01' 00".
- York**—See K02FV, Duncan.
- York**—See K07IR, Duncan.
- York**—See K11JJ, Duncan.
- York**—See K57CU, Duncan.
- York**—See K65CM, Duncan.
- York**—See K67CP, Duncan.
- York**—See K69DG, Duncan.
- Smith**, (KATV Ch. 7 Little Rock)—20-w, lat. 34° 58' 35", long. 93° 56' 45".
- Crumptown & Waldron rural area**—K80CL, Joe D. Davis, 2816 S. Enid, Fort Smith, (KTHV Ch. 11 Little Rock)—20-w, lat. 34° 58' 35", long. 93° 56' 45".
- El Dorado**—K18AB, Noe Enterprises Inc., Box 4067, Monroe, LA 71211 (KNOE-TV Ch. 8 Monroe-West Monroe, LA)—100-w, lat. 33° 12' 42", long. 92° 39' 48".
- Euclid Heights & Hot Springs**—K13HP, Arkansas TV Co., Box 269, Little Rock, AR 72203 (KTHV Ch. 11 Little Rock)—1-w, lat. 34° 30' 41", long. 93° 03' 12".
- Eudora**—K13MV, Arkansas ETV Commission, 350 S. Donaghey St., Conway, AR 72032 (KETS Ch. 2 Little Rock)—10-w, lat. 33° 06' 21", long. 91° 16' 11".
- Hot Springs**—See K13HP, Euclid Heights.
- ★ **Little Rock**—K33DE, National Minority TV Inc., Box C-11951, Santa Ana, CA 92711 (KTBN-TV Ch. 40 Santa Ana-Los Angeles, CA via satellite)—1000-w, lat. 34° 47' 57", long. 92° 29' 29".
- Mountain Home**—K43CG, Robert Kymala, 13141 E. 44th St., Tulsa, OK 74134 (KTBN-TV Ch. 40 Santa Ana-Los Angeles, CA via satellite)—1000-w, lat. 36° 20' 55", long. 92° 24' 01".
- ★ **Russellville**—K22CH, Little Rock Communications Assoc., 11711 W. Markham St., Little Rock, AR 72211 (KLRT Ch. 16 Little Rock)—100-w, lat. 35° 13' 05", long. 93° 15' 15".
- Sheridan**—K05IS, Glenda A. Kassis, 58 Country Club Dr., Cocoa Beach, FL 32931 (KTBN-TV Ch. 40 Santa Ana-Los Angeles, CA via satellite)—1-w, lat. 34° 19' 56", long. 92° 35' 09".
- Waldron rural area**—See K77BZ, Crumptown.
- Waldron rural area**—See K80CL, Crumptown.

CALIFORNIA

- Adelanto, Apple Valley, Phelan, Silver Lake & Victorville**—K33BT, Trinity Bcstg. Network Inc., 2442 Michelle Rd., Tustin, CA 92680 (KTBN-TV Ch. 40 Santa Ana-Los Angeles)—100-w, lat. 34° 36' 36", long. 117° 17' 13".
- ★ **Albion Ridge, Greenwood Ridge & Navarro Head areas**—K12LD, Point Arena TV Inc., Box 144, Point Arena, CA (KQED Ch. 9 San Francisco)—10-w, lat. 39° 10' 15", long. 123° 43' 27".
- ★ **Albion, Little River & Mendocino**—K09NW, Point Arena TV Inc., Box 144, Point Arena, CA (KQED Ch. 9 San Francisco)—10-w, lat. 39° 15' 13", long. 123° 46' 17".
- Alturas**—K30CC, Trinity Bcstg. Network Inc., 2442 Michelle Rd., Tustin, CA 92680 (KTBN-TV Ch. 40 Santa Ana-Los Angeles)—20-w, lat. 41° 32' 18", long. 120° 21' 22".
- Alturas**—K66BY, California-Oregon Bcstg. Inc., 755 Auditorium Dr., Redding, CA 96001 (KRCR-TV Ch. 7 Redding)—10-w, lat. 41° 33' 00", long. 120° 31' 12".
- Alturas**—See K68BX, Likely.

ARKANSAS

- ★ **Batesville**—K26BC, Little Rock Communications Assoc., 11711 W. Markham St., Little Rock, AR 72211 (KLRT Ch. 16 Little Rock)—10-w, lat. 35° 46' 42", long. 91° 37' 36".
- ★ **Bentonville**—K34BU, J.D.G. Television Inc., 111 S. Cherokee, Muskogee, OK 74403 (KPOM-TV Ch. 24 Fort Smith-Fayetteville)—1000-w, lat. 36° 23' 37", long. 94° 10' 57".
- ★ **Bentonville**—K58DE, KOAM Ltd. Partnership, 45 Mile St., Boston, MA 02109 (KOAM-TV Ch. 7 Pittsburg, KS-Joplin, MO)—1000-w, lat. 36° 23' 37", long. 94° 10' 57".
- Blytheville**—K11JW, Cosmos Bcstg. Corp., Box 790, Jonesboro, AR 72401 (KAIT-TV Ch. 8 Jonesboro)—10-w, lat. 35° 53' 43", long. 89° 54' 27".
- Crumptown & Waldron rural area**—K77BZ, Joe D. Davis, 2816 S. Enid, Fort

Alturas—K83BT, Modoc County Superintendent of Schools, 139 W. Henderson St., Alturas, CA 96101 (KIXE-TV Ch. 9 Redding)—100-w, lat. 41° 09' 55", long. 120° 33' 45".

Alturas & Canby—K13IT, Modoc County Superintendent of Schools, 139 W. Henderson St., Alturas, CA 96101 (KIXE-TV Ch. 9 Redding)—1-w, lat. 41° 27' 03", long. 120° 41' 14".

Alturas & Likely—K60AR, Freedom Communications Inc., Box 10, Medford, OR 97501 (KTVL Ch. 10 Medford, OR)—20-w, lat. 41° 32' 18", long. 120° 21' 22".

★ **Amboy & Chambliss**—K12IN, Amboy TV Club, Box 29, El Centro, CA (KECY-TV Ch. 9 El Centro-Yuma)—1-w, lat. 34° 33' 16", long. 115° 38' 11".

Apple Valley—See K33BT, Adelanto.

Armitage Field—See K47AE, Inyokern.

★ **Armitage Field & Inyokern**—K51AA, Indian Wells Valley TV Booster Inc., Box 5443, China Lake, CA (KERO-TV Ch. 23 Bakersfield)—10-w, lat. 35° 28' 48", long. 117° 40' 59".

Armitage Field & Inyokern—K53AB, Indian Wells Valley TV Booster Inc., Box 5443, China Lake, CA (KTBN-TV Ch. 40 Santa Ana-Los Angeles)—10-w, lat. 35° 28' 48", long. 117° 40' 59".

Armitage Field & Inyokern—K57AK, Indian Wells Valley TV Booster Inc., Box 5443, China Lake, CA (KCBS-TV Ch. 2 Los Angeles)—10-w, lat. 35° 28' 48", long. 117° 40' 59".

Armitage Field & Inyokern—K59AO, Indian Wells Valley TV Booster Inc., Box 5443, China Lake, CA (KNBC-TV Ch. 4 Los Angeles)—10-w, lat. 35° 28' 48", long. 117° 40' 59".

Armitage Field & Inyokern—K61AJ, Indian Wells Valley TV Booster Inc., Box 5443, China Lake, CA (KTLA Ch. 5 Los Angeles)—10-w, lat. 35° 28' 48", long. 117° 40' 59".

Armitage Field & Inyokern—K63AH, Indian Wells Valley TV Booster Inc., Box 5443, China Lake, CA (KABC-TV Ch. 7 Los Angeles)—10-w, lat. 35° 28' 48", long. 117° 40' 59".

Armitage Field & Inyokern—K65AM, Indian Wells Valley TV Booster Inc., Box 5443, China Lake, CA (KCAL Ch. 9 Los Angeles)—10-w, lat. 35° 28' 48", long. 117° 40' 59".

Armitage Field & Inyokern—K67AO, Indian Wells Valley TV Booster Inc., Box 5443, China Lake, CA (KTTV Ch. 11 Los Angeles)—10-w, lat. 35° 28' 48", long. 117° 40' 59".

Armitage Field & Inyokern—K69AS, Indian Wells Valley TV Booster Inc., Box 5443, China Lake, CA (KCOP Ch. 13 Los Angeles)—10-w, lat. 35° 28' 48", long. 117° 40' 59".

Armitage Field, Inyokern & portions of China Lake & Ridgecrest—K49AA, Indian Wells Valley TV Booster Inc., Box 5443, China Lake, CA (KWHY-TV Ch. 22 Los Angeles)—20-w, lat. 35° 28' 48", long. 117° 40' 59".

Aromas—K130S, Monterey County Superintendent of Schools, 132 W. Market St., Salinas, CA (KQED Ch. 9 San Francisco)—1-w, lat. 36° 55' 07", long. 121° 38' 12".

Arvin & Lamont—K65CA, Trinity Bcstg. Network Inc., 2442 Michelle Rd., Tustin, CA 92680 (KTBN-TV Ch. 40 Santa Ana-Los Angeles)—100-w, lat. 34° 46' 30", long. 118° 58' 06".

Aspendell—See K12JF, Bishop.

Baker—K06JL, Baker Community Services District, Box 127, Baker (KVVU-TV Ch. 5 Henderson-Las Vegas, NV)—10-w, lat. 35° 26' 08", long. 115° 55' 21".

Baker—K07IH, Baker Community Services District, Box 127, Baker (KCBS-TV Ch. 2 Los Angeles)—10-w, lat. 35° 26' 08", long. 115° 55' 21".

Baker—K09HL, Baker Community Services District, Box 127, Baker (KNBC-TV Ch. 4 Los Angeles)—10-w, lat. 35° 26' 08", long. 115° 55' 21".

Baker—K11KJ, Baker Community Services District, Box 127, Baker (KTNV Ch. 13 Las Vegas, NV)—10-w, lat. 35° 26' 08", long. 115° 55' 21".

Bakersfield—K39AB, Univision Holdings Inc., 12th Floor, 605 Third Ave., New York, NY 10158 (KMEX-TV Ch. 34 Los Angeles)—1000-w, lat. 35° 27' 14", long. 118° 35' 37".

Bakersfield—K55CN, Trinity Bcstg. Network Inc., 2442 Michelle Rd., Tustin, CA 92680 (KTBN-TV Ch. 40 Santa Ana-Los Angeles)—1000-w, lat. 35° 26' 20", long. 118° 44' 23".

Balch Park, Camp Nelson & Springville—K07HA, Springville Community TV Inc., 33600 Globe Dr., Porterville, CA (KJED Ch. 47 Fresno)—1-w, lat. 36° 09' 08", long. 118° 46' 50".

Balch Park, Camp Nelson & Springville—K11FU, Springville Community TV Inc., 33600 Globe Dr., Porterville, CA (KSBY-TV Ch. 6 San Luis Obispo)—1-w, lat. 36° 09' 08", long. 118° 46' 50".

Bald Mountain, Green Point & Murphy Meadow area—K05EQ, California-Oregon Bcstg. Inc., 755 Auditorium Dr., Redding, CA 96001 (KRCR-TV Ch. 7 Redding)—5-w, lat. 40° 52' 20", long. 123° 44' 08".

Banning (rural area), Popett Flats & Silent Valley—K59BR, Silent Valley Club Inc., 46-305 Popett Flats Rd., Banning, (KABC-TV Ch. 7 Los Angeles)—1-w, lat. 33° 50' 51", long. 116° 51' 05".

Bay Bridge area—See K03FU, Mount Gate.

Bear Valley Springs—K54AJ, Bear Valley Springs Property Owners' Assn., 205 S. Silver Ridge Dr., Ridgecrest, CA (KCOY-TV Ch. 12 Santa Maria)—20-w, lat. 35° 10' 10", long. 118° 37' 30".

Bear Valley Springs—K64DO, Bear Valley Springs Property Owners' Assn., 205 S. Silver Ridge Dr., Ridgecrest, CA (KVPT Ch. 18 Fresno)—10-w, lat. 35° 10' 10", long. 118° 37' 30".

Bear Valley Springs (eastern portion)—K20AA, Bear Valley Springs Property Owners' Assn., 205 S. Silver Ridge Dr.,



UHF, VHF, ITFS/MMDS
Broadcast / Tower / Studio
Products and Service
Turnkey Systems Since 1960
PO Box 68 • White Haven, PA 18661 • 717-443-9575
1-800-233-6193
FAX 717-443-9257

Ridgecrest, CA (KAIL Ch. 53 Fresno)—20-w, lat. 35° 09' 09", long. 118° 34' 50".

Bear Valley Springs (eastern portion)—K33AD, Bear Valley Springs Property Owners' Assn., 205 S. Silver Ridge Dr., Ridgecrest, CA (KBAK-TV Ch. 29 Bakersfield)—20-w, lat. 35° 09' 09", long. 118° 34' 50".

Bear Valley Springs (eastern portion)—K35AC, Bear Valley Springs Property Owners' Assn., 205 S. Silver Ridge Dr., Ridgecrest, CA (KVPT Ch. 18 Fresno)—20-w, lat. 35° 09' 09", long. 118° 34' 50".

Bear Valley Springs (eastern portion)—K39AD, Bear Valley Springs Property Owners' Assn., 205 S. Silver Ridge Dr., Ridgecrest, CA (KERO-TV Ch. 23 Bakersfield)—20-w, lat. 35° 09' 09", long. 118° 34' 50".

Bear Valley Springs (eastern portion)—K41AC, Bear Valley Springs Property Owners' Assn., 205 S. Silver Ridge Dr., Ridgecrest, CA (KCBS-TV Ch. 2 Los Angeles)—20-w, lat. 35° 09' 09", long. 118° 34' 50".

Bear Valley Springs (eastern portion)—K60BD, Bear Valley Springs Property Owners' Assn., 205 S. Silver Ridge Dr., Ridgecrest, CA (KSEE Ch. 24 Fresno)—20-w, lat. 35° 08' 08", long. 118° 39' 50".

Bear Valley Springs (northern portion)—K48AG, Bear Valley Springs Property Owners' Assn., 205 S. Silver Ridge Dr., Ridgecrest, CA (KEYTTV Ch. 3 Santa Barbara)—20-w, lat. 35° 10' 10", long. 118° 37' 30".

Bear Valley Springs (northern portion)—K51AJ, Bear Valley Springs Property Owners' Assn., 205 S. Silver Ridge Dr., Ridgecrest, CA (KSBY-TV Ch. 6 San Luis Obispo)—20-w, lat. 35° 10' 10", long. 118° 37' 30".

Bear Valley Springs (western portion)—K56BC, Bear Valley Springs Property Owners' Assn., 205 S. Silver Ridge Dr., Ridgecrest, CA (KVPT Ch. 18 Fresno)—20-w, lat. 35° 08' 08", long. 118° 39' 50".

Bear Valley Springs (western portion)—K62BB, Bear Valley Springs Property Owners' Assn., 205 S. Silver Ridge Dr., Ridgecrest, CA (KMPH Ch. 26 Visalia-Fresno)—20-w, lat. 35° 08' 08", long. 118° 39' 50".

Bear Valley Springs (western portion)—K66BL, Bear Valley Springs Property Owners' Assn., 205 S. Silver Ridge Dr., Ridgecrest, CA. 20-w, lat. 35° 08' 08", long. 118° 39' 50".

Bear Valley Springs (western portion)—K68BN, Bear Valley Springs Property Owners' Assn., 205 S. Silver Ridge Dr., Ridgecrest, CA (KJEO Ch. 47

Fresno)—20-w, lat. 35° 08' 08", long. 118° 39' 50".

Benbow & Garberville Airport area—K12JJ, Western TV Service, Star Route, Whitehorn, CA (KRCR-TV Ch. 7 Redding)—1-w, lat. 40° 06' 00", long. 123° 41' 06".

Bieber—K06GS, Intermountain TV Club Inc., Box 152, Adin, CA 96006 (KCRA-TV Ch. 3 Sacramento)—1-w, lat. 41° 04' 20", long. 121° 13' 00".

Bieber, Fall River Mills & Little Valley—K04GG, Golden Empire Bcstg. Co., Box 489, Chico, CA 95927 (KHSL-TV Ch. 12 Chico)—1-w, lat. 41° 04' 20", long. 121° 13' 00".

Bieber, Little Valley & Lookout—K02FB, California-Oregon Bcstg. Inc., 755 Auditorium Dr., Redding, CA 96001 (KRCR-TV Ch. 7 Redding)—1-w, lat. 41° 04' 20", long. 121° 12' 30".

Big Bend & Bush Bar—K04EZ, Indian Springs School District, Box P, Big Bend, CA (KRCR-TV Ch. 7 Redding)—1-w, lat. 41° 00' 50", long. 121° 57' 00".

Big Bend & Bush Bar—K06ET, Indian Springs School District, Box P, Big Bend, CA (KIXE-TV Ch. 9 Redding)—1-w, lat. 41° 00' 50", long. 121° 57' 00".

Big Bend & Bush Bar—K13MJ, Indian Springs School District, Box P, Big Bend, CA (KHSL-TV Ch. 12 Chico)—1-w, lat. 41° 00' 50", long. 121° 57' 00".

★ **Big Pine**—K48AQ, Inyo County Superintendent of Schools, 1355 Jackson St., Independence, CA (KLVX Ch. 10 Las Vegas, NV)—1-w, lat. 37° 07' 50", long. 118° 22' 23".

Big Pine & Bishop—K70AA, James T. Downey, 115 S. Main, Bishop, CA (KCBS-TV Ch. 2 Los Angeles)—20-w, lat. 37° 20' 43", long. 118° 18' 25".

Big Pine & Bishop—K79AT, County of Inyo TV Translator Service, Box 25, Independence, CA 93526 (KABC-TV Ch. 7 Los Angeles)—20-w, lat. 37° 20' 43", long. 118° 18' 25".

Big Sur—K13JS, Monterey County Superintendent of Schools, 132 W. Market St., Salinas, CA (KQED Ch. 9 San Francisco)—10-w, lat. 36° 18' 25", long. 121° 53' 56".

Bishop—See K70AA, Big Pine.

Bishop—K76BH, County of Inyo TV Translator Service, Box 25, Independence, CA 93526 (KOLO-TV Ch. 8 Reno, NV)—20-w, lat. 37° 25' 00", long. 118° 11' 00".

Bishop—See K79AT, Big Pine.

Bishop (Aspendell areas of) & Bishop Creek—K12JF, James T. Downey, 115 S. Main, Bishop, CA (KSBY-TV Ch. 6 San

Translators—California

- Luis Obispo)—1-w, lat. 37° 15' 04", long. 118° 34' 30".
- Bishop Creek**—See K12JF, Bishop.
- ★ **Blue Lake**—K36BT, California-Oregon Bcstg. Inc., 125 S. Fir, Medford, OR 97501 (KRCR-TV Ch. 7 Redding-Chico)—20-w, lat. 40° 49' 57.20", long. 124° 00' 31.40".
- Blythe**—K61CR, Palo Verde Valley TV Club Inc., Box 874, Blythe, CA 92226 (KTVK Ch. 3 Phoenix, AZ)—10-w, lat. 33° 34' 12", long. 114° 20' 56".
- Blythe**—K65CP, Palo Verde Valley TV Club Inc., Box 874, Blythe, CA 92226 (KAET Ch. 8 Phoenix, AZ)—10-w, lat. 33° 34' 12", long. 114° 20' 56".
- ★ **Blythe**—K67DZ, Palo Verde Valley TV Club Inc., Box 874, Blythe, CA 92226 (KPNX Ch. 12 Phoenix-Mesa, AZ)—20-w, lat. 33° 34' 12", long. 114° 20' 56".
- Blythe & Palo Verde Valley**—K59CP, Palo Verde Valley TV Club Inc., Box 874, Blythe, CA 92226 (KTSF-TV Ch. 10 Phoenix, AZ)—10-w, lat. 33° 34' 12", long. 114° 20' 56".
- Blythe & Palo Verde Valley**—K63CJ, Palo Verde Valley TV Club Inc., Box 874, Blythe, CA 92226 (KPHO-TV Ch. 5 Phoenix, AZ)—10-w, lat. 33° 34' 12", long. 114° 20' 56".
- Boonville & Philo**—K57CT, Anderson Valley TV Inc., Box 391, Boonville, CA (KPIX Ch. 5 San Francisco)—20-w, lat. 38° 58' 20", long. 123° 16' 00".
- Boonville & Philo**—K59CH, Anderson Valley TV Inc., Box 391, Boonville, CA (KRON-TV Ch. 4 San Francisco)—1-w, lat. 38° 58' 20", long. 123° 16' 00".
- Boonville & Philo**—K61CH, Anderson Valley TV Inc., Box 391, Boonville, CA (KGO-TV Ch. 7 San Francisco)—20-w, lat. 38° 58' 20", long. 123° 16' 00".
- Boonville & Philo**—K63CE, Anderson Valley TV Inc., Box 391, Boonville, CA (KTUV Ch. 2 Oakland-San Francisco)—20-w, lat. 38° 58' 20", long. 123° 16' 00".
- Boonville & Philo**—K67CC, Anderson Valley TV Inc., Box 391, Boonville, CA (KBHK-TV Ch. 44 San Francisco)—100-w, lat. 38° 58' 20", long. 123° 16' 00".
- Boonville & Philo**—K69CU, Anderson Valley TV Inc., Box 391, Boonville, CA (KQED Ch. 9 San Francisco)—20-w, lat. 38° 58' 20", long. 123° 16' 00".
- Bradley & San Ardo**—K13ND, Monterey County Superintendent of Schools, 132 W. Market St., Salinas, CA (KTEH Ch. 54 San Jose)—10-w, lat. 35° 57' 30", long. 121° 00' 01".
- Bradley & San Ardo**—K74CS, Monterey County Superintendent of Schools, 132 W. Market St., Salinas, CA (KQED Ch. 9 San Francisco)—100-w, lat. 35° 57' 30", long. 121° 00' 01".
- Branscomb**—See K06FR, Laytonville.
- Branscomb**—See K08GJ, Laytonville.
- Branscomb**—See K10GL, Laytonville.
- Branscomb**—See K12GV, Laytonville.
- Bridgeport & Lee Vining**—K05FH, Mono County Superintendent of Schools, Box 11, June Lake, CA (KVIE Ch. 6 Sacramento-Stockton)—1-w, lat. 38° 05' 27", long. 119° 10' 31".
- Bridgeport & Twin Lakes**—K02JX, Mono County Service Area No. 5, Box 675, Bridgeport, CA 93517 (KCRA-TV Ch. 3 Sacramento)—1-w, lat. 38° 11' 10", long. 119° 19' 10". Requests change to 10-w.
- Bridgeport & Twin Lakes**—K11HS, Mono County Service Area No. 5, Box 675, Bridgeport, CA 93517 (KCRA-TV Ch. 3 Sacramento)—1-w, lat. 38° 23' 19", long. 119° 21' 50".
- Bridgeport & Twin Lakes**—K13EX, Mono County Service Area No. 5, Box 675, Bridgeport, CA 93517 (KOL-TV Ch. 8 Reno, NV)—1-w, lat. 38° 11' 10", long. 119° 19' 10".
- Buellton & Solvang**—K53AT, Trinity Bcstg. Network Inc., 2442 Michelle Rd., Tustin, CA 92680 (KTBN-TV Ch. 40 Santa Ana-Los Angeles)—100-w, lat. 34° 31' 31", long. 119° 57' 29".
- Burney & Hat Creek**—K13JT, Golden Empire Bcstg. Co., Box 489, Chico, CA 95927 (KHSL-TV Ch. 12 Chico)—1-w, lat. 41° 01' 00", long. 121° 28' 50".
- Burney, Fall River Mills & Hat Creek**—K11JM, Intermountain TV Club Inc., Box 152, Adin, CA 96006 (KCRA-TV Ch. 3 Sacramento)—1-w, lat. 41° 01' 00", long. 121° 28' 50".
- Burney, Fall River Mills, McArthur & Hat Creek**—K05DQ, California-Oregon Bcstg. Inc., 755 Auditorium Dr., Redding, CA 96001 (KRCR-TV Ch. 7 Redding)—1-w, lat. 41° 00' 13", long. 121° 28' 52".
- Burnt Ranch & Hawkins Bar**—K12JL, Ironside TV Club, Box 295, Salyer, CA (KIEM-TV Ch. 3 Eureka)—5-w, lat. 40° 50' 00", long. 123° 26' 50".
- Bush Bar**—See K04EZ, Big Bend.
- Bush Bar**—See K06ET, Big Bend.
- Bush Bar**—See K13MJ, Big Bend.
- Butte Meadows**—K04NE, Butte Meadows-Jonesville Improvement Assn., Box 123, Forest Ranch, CA 95942 (KHSL-TV Ch. 12 Chico)—1-w, lat. 40° 04' 00", long. 121° 34' 18". Sale to Golden Empire Bcstg. pends.
- California Polytechnic State University**—K07OK, California Polytechnic State U., San Luis Obispo, CA (KCOY-TV Ch. 12 Santa Maria)—1-w, lat. 35° 17' 58", long. 120° 46' 26".
- Callahan, Etna, Fort Jones & Greenview**—K04EQ, California-Oregon Bcstg. Inc., 755 Auditorium Dr., Redding, CA 96001 (KRCR-TV Ch. 7 Redding)—5-w, lat. 41° 28' 00", long. 122° 55' 40".
- Callahan, Etna, Fort Jones & Greenview**—K06KA, Freedom Communications Inc., Box 10, Medford, OR 97501 (KTVL Ch. 10 Medford, OR)—10-w, lat. 41° 28' 00", long. 122° 55' 40".
- Callahan, Etna, Fort Jones & Greenview**—K13HU, California-Oregon Bcstg. Inc., 125 S. Fir, Medford, OR 97501 (KOBI Ch. 5 Medford, OR)—5-w, lat. 41° 28' 00", long. 122° 55' 40".
- Camp Nelson**—See K07HA, Balch Park.
- Camp Nelson**—See K11FU, Balch Park.
- Canby**—See K13IT, Alturas.
- Canby**—K76AL, Canby TV Club, Box 101, Canby, CA (KRCR-TV Ch. 7 Redding)—1-w, lat. 41° 27' 30", long. 120° 43' 00".
- Canyondam, Chester & Westwood**—K57AO, Almanor TV Club Inc., Box 538, Chester, CA (KCRA-TV Ch. 3 Sacramento)—100-w, lat. 40° 14' 22", long. 121° 01' 54".
- Canyondam, Chester & Westwood**—K59AU, Almanor TV Club Inc., Box 538, Chester, CA (KOVV Ch. 13 Stockton-Sacramento)—100-w, lat. 40° 14' 22", long. 121° 01' 54".
- Canyondam, Chester & Westwood**—K67BS, Almanor TV Club Inc., Box 538, Chester, CA (KTXL Ch. 40 Sacramento-Stockton)—100-w, lat. 40° 14' 22", long. 121° 01' 54".
- Capitola, Watsonville, Santa Cruz, Salinas & Monterey**—K25AC, KTEH-TV Foundation, 100 Skyport Dr., San Jose, CA 95115 (KTEH Ch. 54 San Jose)—1000-w, lat. 37° 06' 39", long. 121° 50' 37".
- Carmel Valley Village**—K13GS, KSBW Bcstg. Inc., Suite 3300, 555 17th St., Denver, CO 80202 (KSBW Ch. 8 Salinas-Monterey)—1-w, lat. 36° 25' 52", long. 121° 40' 32".
- Carpenteria**—See K65BP, Goleta.
- Castella**—K13FC, Golden Empire Bcstg. Co., Box 489, Chico, CA 95927 (KHSL-TV Ch. 12 Chico)—1-w, lat. 41° 08' 50", long. 122° 18' 30".
- Castella, Dunsuir & Mount Shasta**—K02CN, Freedom Communications Inc., Box 10, Medford, OR 97501 (KTVL Ch. 10 Medford, OR)—1-w, lat. 41° 13' 30", long. 122° 18' 00".
- Castella, Mount Shasta, North Dunsuir & South Dunsuir**—K04BT, Golden Empire Bcstg. Co., Box 489, Chico, CA 95927 (KHSL-TV Ch. 12 Chico)—10-w, lat. 41° 13' 30", long. 122° 18' 00".
- Castella, Mount Shasta, North Dunsuir & South Dunsuir**—K05BR, California-Oregon Bcstg. Inc., 755 Auditorium Dr., Redding, CA 96001 (KRCR-TV Ch. 7 Redding)—1-w, lat. 41° 13' 30", long. 122° 18' 00".
- Catheyes Valley, Hornitos & Planada**—K63EC, Pappas Telecasting Inc., 2600 S. Mooney Blvd., Visalia, CA 93277 (KMPH Ch. 26 Visalia-Fresno)—100-w, lat. 37° 32' 20", long. 120° 03' 34".
- Cedarville**—K71AF, Surprise Valley TV Club, Box 266, Cedarville, CA 96104 (KOL-TV Ch. 8 Reno, NV)—100-w, lat. 41° 37' 45", long. 120° 03' 45".
- Cedarville & Eagleville**—K13IU, Surprise Valley Community Television, Box 28F, Cedarville, CA 96104. 10-w, lat. 41° 23' 06", long. 120° 06' 00".
- Cedarville, Eagleville & Fort Bidwell**—K04GB, Surprise Valley TV Club, Box 266, Cedarville, CA 96104 (KTVL Ch. 10 Medford, OR)—10-w, lat. 41° 33' 06", long. 119° 56' 03".
- Chalfant Valley**—K55FD, Mono County Service Area No. 2, Box 1810, Rte. 4, Bishop, CA 93514 (KSBW Ch. 8 Salinas-Monterey)—10-w, lat. 37° 36' 18", long. 118° 20' 32".
- Chalfant Valley**—K61EJ, Mono County Service Area No. 2, Box 1810, Rte. 4, Bishop, CA 93514 (KOL-TV Ch. 8 Reno, NV)—10-w, lat. 37° 36' 18", long. 118° 20' 32".
- ★ **Chalfant Valley**—K64CY, Mono County Service Area No. 2, Box 1810, Rte. 4, Bishop, CA 93514 (KXTV Ch. 10 Sacramento-Stockton)—10-w, lat. 37° 36' 18", long. 118° 20' 32".
- Chambless**—See K12IN, Alturas.
- Chester**—See K57AO, Canyondam.
- Chester**—See K59AU, Canyondam.
- Chester**—See K67BS, Canyondam.
- Chester, Greenville & Westwood**—K69EN, Golden Empire Bcstg. Co., Box 489, Chico, CA 95927 (KHSL-TV Ch. 12 Chico)—100-w, lat. 40° 14' 22", long. 121° 01' 54".
- Chester, Greenville, Susanville & Westwood**—K63DP, Almanor TV & FM Association, Box 111, Chester, CA 96020 (KIXE-TV Ch. 9 Redding)—100-w, lat. 40° 14' 22", long. 121° 01' 54".
- ★ **Chico & Paradise**—K67DY, Butte Television, 3412 Ridgeview Dr., El Dorado Hills, CA 95630 (KTSF Ch. 26 San Francisco)—100-w, lat. 39° 43' 37", long. 121° 40' 47".
- China Lake**—See K49AA, Armitage Field.
- China Lake & Ridgecrest**—K02HY, Indian Wells Valley TV Booster Inc., Box 5443, China Lake, CA (KCBS-TV Ch. 2 Los Angeles)—10-w, lat. 35° 39' 44", long. 117° 36' 12".
- China Lake & Ridgecrest**—K04HX, Indian Wells Valley TV Booster Inc., Box 5443, China Lake, CA (KNBC-TV Ch. 4 Los Angeles)—10-w, lat. 35° 39' 44", long. 117° 36' 12".
- China Lake & Ridgecrest**—K05FO, Indian Wells Valley TV Booster Inc., Box 5443, China Lake, CA (KTLA Ch. 5 Los Angeles)—10-w, lat. 35° 39' 44", long. 117° 36' 12".
- China Lake & Ridgecrest**—K07NH, Indian Wells Valley TV Booster Inc., Box 5443, China Lake, CA (KABC-TV Ch. 7 Los Angeles)—10-w, lat. 35° 39' 44", long. 117° 36' 12".
- China Lake & Ridgecrest**—K09MG, Indian Wells Valley TV Booster Inc., Box 5443, China Lake, CA (KCAL Ch. 9 Los Angeles)—10-w, lat. 35° 39' 44", long. 117° 36' 12".
- China Lake & Ridgecrest**—K11ML, Indian Wells Valley TV Booster Inc., Box 5443, China Lake, CA (KTTV Ch. 11 Los Angeles)—10-w, lat. 35° 39' 44", long. 117° 36' 12".

China Lake & Ridgecrest—K13NF, Indian Wells Valley TV Booster Inc., Box 5443, China Lake, CA (KCOP Ch. 13 Los Angeles)—10-w, lat. 35° 39' 44", long. 117° 36' 12".

China Lake & Ridgecrest—K55AB, Indian Wells Valley TV Booster Inc., Box 5443, China Lake, CA (KCET Ch. 28 Los Angeles)—10-w, lat. 35° 28' 48", long. 117° 40' 59".

Coffee Creek & Trinity Center—K04IO, North Lake Translator Group, Box 130, Trinity Center, CA (KHSL-TV Ch. 12 Chico)—5-w, lat. 40° 58' 00", long. 122° 42' 55".

Coffee Creek & Trinity Center—K05FZ, North Lake Translator Group, Box 130, Trinity Center, CA (KRCR-TV Ch. 7 Redding)—5-w, lat. 40° 58' 00", long. 122° 42' 55".

Colusa, Maxwell & Williams—K08FZ, California-Oregon Bcstg. Inc., 755 Auditorium Dr., Redding, CA 96001 (KRCR-TV Ch. 7 Redding)—5-w, lat. 39° 12' 48", long. 121° 49' 05".

Conway, Summit & Mammoth School—K12IQ, Mono County Superintendent of Schools, Box 11, June Lake, CA (KVIE Ch. 6 Sacramento-Stockton)—1-w, lat. 37° 44' 45", long. 119° 03' 20".

Covelo—K04GZ, Round Valley Chamber of Commerce, Box 68, Covelo (KRCR-TV Ch. 7 Redding)—1-w, lat. 39° 50' 45", long. 123° 21' 00".

Covelo—K05EU, Round Valley Chamber of Commerce, Box 68, Covelo (KHSL-TV Ch. 12 Chico)—1-w, lat. 39° 50' 45", long. 123° 21' 00".

Covelo—K09PM, Round Valley Chamber of Commerce, Box 68, Covelo (KEET Ch. 13 Eureka)—1-w, lat. 39° 50' 45", long. 123° 21' 00".

Covelo—K11PT, Round Valley Chamber of Commerce, Box 68, Covelo (KTUV Ch. 2 Oakland-San Francisco)—1-w, lat. 39° 50' 45", long. 123° 21' 00".

Covelo—K13JY, Round Valley Unified School District, Box 276, Covelo, CA (KQED Ch. 9 San Francisco)—1-w, lat. 39° 30' 54", long. 123° 05' 43".

***Crowley Lake & Long Valley region**—K56BS, Mono County Service Area No. 1, Box 189, Rte. 1, Crowley Lake, CA 93546 (KCRA-TV Ch. 3 Sacramento)—10-w, lat. 37° 42' 45", long. 118° 39' 27".

Daggett—K15BZ, County of San Bernardino, County Service Area 40, 157 W. 5th St., San Bernardino, CA 92415 (KCBS-TV Ch. 2 Los Angeles)—100-w, lat. 34° 53' 07", long. 116° 53' 45".

Daggett—K19BS, County of San Bernardino, County Service Area 40, 157 W. 5th St., San Bernardino, CA 92415 (KNBC-TV Ch. 4 Los Angeles)—100-w, lat. 34° 53' 07", long. 116° 53' 45".

Daggett—K23BP, County of San Bernardino, County Service Area 40, 157 W. 5th St., San Bernardino, CA 92415 (KTTV Ch. 11 Los Angeles)—100-w, lat. 34° 53' 07", long. 116° 53' 45".

Daggett—K61AE, County of San Bernardino, County Service Area 40, 157 W. 5th St., San Bernardino, CA 92415 (KBAK-

TV Ch. 29 Bakersfield)—100-w, lat. 34° 53' 07", long. 116° 53' 45".

Daggett—K67AZ, County of San Bernardino, County Service Area 40, 157 W. 5th St., San Bernardino, CA 92415 (KCAL Ch. 9 Los Angeles)—100-w, lat. 34° 53' 07", long. 116° 53' 45".

Daggett & rural area—K35BQ, County of San Bernardino, County Service Area 40, 157 W. 5th St., San Bernardino, CA 92415 (KTLA Ch. 5 Los Angeles)—100-w, lat. 34° 53' 07", long. 116° 53' 45".

Daggett & rural area—K69FJ, County of San Bernardino, County Service Area 40, 157 W. 5th St., San Bernardino, CA 92415 (KCOP Ch. 13 Los Angeles)—100-w, lat. 34° 53' 07", long. 116° 53' 45".

Death Valley—See K05HH, Furnace Creek.

Death Valley—See K09KT, Furnace Creek.

Death Valley—See K11LB, Furnace Creek.

Desert Hot Springs—K60BB, Trinity Bcstg. Network Inc., 2442 Michelle Rd., Tustin, CA 92680 (KTBN-TV Ch. 40 Santa Ana-Los Angeles)—100-w, lat. 34° 02' 46", long. 116° 48' 49".

Desert Hot Springs & Palm Springs—K53CK, Country Club Communication Inc. (KFMB-TV Ch. 8 San Diego)—10-w, lat. 33° 36' 36", long. 116° 26' 27".

Desert Hot Springs & Palm Springs—K73AD, Palmer Communications Inc., 10889 Wilshire Blvd., Los Angeles, CA (KGTU Ch. 10 San Diego)—10-w. Requests change to Ch. 55.

Desert Hot Springs & Palm Springs—K77AV, Katherine R. Everett, et al., 1926 Oleander Dr., Wilmington, NC 28403 (KECY-TV Ch. 9 El Centro-Yuma)—10-w.

Dinsmore area—K11LV, Ruth Lake Community Services District, Box 411, Star Rte., Bridgeville, CA (KRCR-TV Ch. 7 Redding)—5-w, lat. 40° 29' 55", long. 123° 36' 37".

Douglas City—See K02EE, Weaverville.

Douglas City, Junction City & Weaverville—K05CF, Weaverville Translator Co. Inc., Box 345, Weaverville, CA (KRCR-TV Ch. 7 Redding)—10-w, lat. 40° 43' 11", long. 122° 58' 46".

Dunsmuir—See K02CN, Castella.

Durham—K20CO, California-Oregon Bcstg. Inc., 755 Auditorium Dr., Redding, CA 96001 (KRCR-TV Ch. 7 Redding)—20-w, lat. 39° 37' 30", long. 121° 47' 53". Note: Licensed as a LPTV.

Eagle Lake & Spaulding areas—K10HP, California-Oregon Bcstg. Inc., 755 Auditorium Dr., Redding, CA 96001 (KRCR-TV Ch. 7 Redding)—5-w, lat. 40° 41' 12", long. 120° 35' 50".

Eagleville—See K04GB, Cedarville.

Eagleville—See K13IU, Cedarville.

***Elk & rural area along U.S. Hwy. 1**—K08JG, Point Arena TV Inc., Box 144, Point Arena, CA (KQED Ch. 9 San Francisco)—10-w, lat. 39° 04' 22", long. 123° 40' 48".

Escondido, Rancho Bernardo & Poway—K57CD, Estrella Communications, 1139 Grand Central Ave., Glendale, CA 91201 (KVEA Ch. 52 Corona-Los Angeles)—100-w, lat. 33° 00' 31", long. 116° 58' 16".

Essex—K02IY, Essex Community TV, U.S. Hwy. 66, Essex, CA (KPNX Ch. 12 Phoenix-Mesa, AZ)—10-w, lat. 34° 53' 08", long. 115° 04' 09".

Etna—See K04EQ, Callahan.

Etna—See K06KA, Callahan.

Etna—See K13HU, Callahan.

Etna & Fort Jones—K02HC, Northern California Educational TV Assn. Inc., 603 N. Market St., Redding, CA 96003 (KIXE-TV Ch. 9 Redding)—5-w, lat. 41° 28' 00", long. 122° 55' 40".

Fall River Mills—See K04GG, Bieber.

Fall River Mills—See K05DQ, Burney.

Fall River Mills—See K11JM, Burney.

***Fall River Mills & McArthur**—K28DB, Northern California Educational TV Assn. Inc., 603 N. Market St., Redding, CA 96003 (KIXE-TV Ch. 9 Redding)—100-w, lat. 41° 00' 13", long. 121° 28' 52".

Fern Creek, Gull Lake, June Lake & Silver Lake—K12ED, Mono County Superintendent of Schools, Box 11, June Lake, CA (KOLO-TV Ch. 8 Reno, NV)—1-w, lat. 37° 45' 42", long. 119° 04' 58".

Fern Creek, June Lake & Rainbow Mountain—K06CV, Mono County Superintendent of Schools, Box 11, June Lake, CA (KQED Ch. 9 San Francisco)—1-w, lat. 37° 45' 42", long. 119° 04' 58".

Fifteen Mile Valley—K03EL, County of San Bernardino, County Service Area 29, Box 922, Lucerne Valley, CA (KTLA Ch. 5 Los Angeles)—1-w, lat. 34° 24' 42", long. 117° 01' 16".

Fifteen Mile Valley—K06IY, County of San Bernardino, County Service Area 29, Box 922, Lucerne Valley, CA (KTTV Ch. 11 Los Angeles)—1-w, lat. 34° 24' 42", long. 117° 01' 16".

Fifteen Mile Valley—K08IR, County of San Bernardino, County Service Area 29, Box 922, Lucerne Valley, CA (KCBS-TV Ch. 2 Los Angeles)—1-w, lat. 34° 24' 42", long. 117° 01' 16".

Fifteen Mile Valley—K10JT, County of San Bernardino, County Service Area 29, Box 922, Lucerne Valley, CA (KNBC-TV Ch. 4 Los Angeles)—1-w, lat. 34° 24' 42", long. 117° 01' 16".

Fifteen Mile Valley—K12KM, County of San Bernardino, County Service Area 29, Box 922, Lucerne Valley, CA (KABC-TV Ch. 7 Los Angeles)—1-w, lat. 34° 24' 42", long. 117° 01' 16".

Fort Bidwell—See K04GB, Cedarville.

Fort Bidwell & Lake City—K06FF, Modoc County Superintendent of

Schools, 139 W. Henderson St., Alturas, CA 96101.—10-w, lat. 41° 37' 45", long. 120° 03' 45".

Fort Bragg—See K06FR, Laytonville.

Fort Bragg—See K08GJ, Laytonville.

Fort Bragg—See K10GL, Laytonville.

Fort Bragg—See K12GV, Laytonville.

***Fort Bragg**—K27CU, Fort Bragg Community Assn., 1310 S. Helen, Ukiah, CA 95482 (KRCR-TV Ch. 7 Redding)—551-w, lat. 39° 28' 03", long. 123° 45' 34".

***Fort Bragg**—K38CK, Fort Bragg Community Assn., 1310 S. Helen, Ukiah, CA 95482 (KFTY Ch. 50 Santa Rosa)—558-w, lat. 39° 28' 03", long. 123° 45' 34".

Fort Bragg—See K53CM, Laytonville.

***Fort Bragg**—K65EH, Fort Bragg Community Assn., 1310 S. Helen, Ukiah, CA 95482 (KTXL Ch. 40 Sacramento-Stockton)—584-w, lat. 39° 28' 03", long. 123° 45' 34".

Fort Dick—K28CU, Sunshine TV Inc., Box 4596, 300 Debuys Rd., Biloxi, MS 39535 (KDRV Ch. 12 Medford, OR)—lat. 42° 07' 23", long. 124° 17' 56".

Fort Jones—See K02HC, Etna.

Fort Jones—See K04EQ, Callahan.

Fort Jones—See K06KA, Callahan.

Fort Jones—See K13HU, Callahan.

Fresno—K34AV, Family TV Inc., Box 841, Benicia, CA 94510 (KFBC Ch. 42 Concord)—1000-w, lat. 36° 44' 07", long. 119° 47' 10".

***Fresno**—K69DT, Jerome N. Duncan II, 276 Beechwood Dr., Pasadena, CA 91103. 100-w, lat. 36° 48' 50", long. 119° 45' 01".

Furnace Creek & Death Valley—K09KT, Death Valley Employees Assn., Death Valley National Monument, General Delivery, Death Valley, CA (KCBS-TV Ch. 2 Los Angeles)—1-w, lat. 36° 13' 12", long. 117° 05' 08".

Furnace Creek & Death Valley—K11LB, Death Valley Employees Assn., Death Valley National Monument, General Delivery, Death Valley, CA (KVBC Ch. 3 Las Vegas, NV)—1-w, lat. 36° 13' 12", long. 117° 05' 08".

***Furnace Creek & Death Valley (portions)**—K05HH, Inyo County Superintendent of Schools, 1355 Jackson St., Independence, CA (KLXV Ch. 10 Las Vegas, NV)—10-w, lat. 36° 13' 05", long. 117° 05' 04".

Garberville—K10HX, Miller Bcstg. Co., 1800 Broadway, Eureka, CA 95501 (KVIQ-TV Ch. 6 Eureka)—1-w, lat. 40° 06' 12", long. 123° 49' 08".

Garberville & Redway—K04NX, Precht Television Assoc. Inc., 5650 S. Broadway, Eureka, CA 95501 (KIEM-TV Ch. 3 Eureka)—1-w, lat. 40° 06' 06", long. 123° 48' 40".

Garberville Airport area—See K12JJ, Banning.

Translators—California

- ★ **Gasquet**—K19CI, Ralph Hartman, 230 Azalea Lane, Gasquet, CA 95543 (KRCR-TV Ch. 7 Redding)—10-w, lat. 41° 49' 50", long. 123° 52' 36".
- Goleta & Carpenteria**—K65BP, Icthus Ministries Inc., 205 S. Silver Ridge Dr., Ridgecrest, CA (KTBN-TV Ch. 40 Santa Ana-Los Angeles)—100-w, lat. 34° 27' 58", long. 119° 40' 37".
- Gonzales**—K59AC, Monterey County Superintendent of Schools, 132 W. Market St., Salinas, CA (KTEH Ch. 54 San Jose)—100-w, lat. 36° 34' 54", long. 121° 26' 34".
- Gonzales**—K83BJ, Monterey County Superintendent of Schools, 132 W. Market St., Salinas, CA (KQED Ch. 9 San Francisco)—100-w, lat. 36° 34' 54", long. 121° 26' 34".
- Green Point**—See K05EQ, Bald Mountain.
- Green Valley Lake**—K69CO, San Bernardino County Superintendent of Schools, 201 North E St., San Bernardino, CA 92415 (KCET Ch. 28 Los Angeles)—100-w, lat. 34° 11' 46", long. 117° 02' 55".
- Greenview**—See K04EQ, Callahan.
- Greenview**—See K06KA, Callahan.
- Greenview**—See K13HU, Callahan.
- Greenville**—K51CA, Golden Empire Bcstg. Co., Box 206, Greenville, CA 95947 (KHSI-TV Ch. 12 Chico)—20-w, lat. 40° 07' 09", long. 120° 55' 20".
- Greenville**—See K63DP, Chester.
- Greenville**—See K69EN, Chester.
- Greenwood Ridge**—See K12LD, Albion Ridge.
- Grenada, Weed & Yreka**—K70EL, Northern California Educational TV Assn. Inc., 603 N. Market St., Redding, CA 96003 (KIXE-TV Ch. 9 Redding)—100-w, lat. 41° 36' 41", long. 122° 37' 26". Requests change to Ch. 69.
- Gull Lake**—See K12ED, Fern Creek.
- Happy Camp**—K07IX, Slater Butte Translator Co., Box 185, Happy Camp, CA (KTVL Ch. 10 Medford, OR)—10-w, lat. 41° 51' 30", long. 123° 21' 13".
- Happy Camp & North Indian Creek**—K09PI, Slater Butte Translator Co., Box 185, Happy Camp, CA (KDRV Ch. 12 Medford, OR)—5-w, lat. 41° 51' 30", long. 123° 21' 13".
- Happy Camp & North Indian Creek**—K11GO, Slater Butte Translator Co., Box 185, Happy Camp, CA (KVIQ-TV Ch. 6 Eureka)—5-w, lat. 41° 51' 30", long. 123° 21' 13".
- Happy Camp & North Indian Creek**—K13GL, Slater Butte Translator Co., Box 185, Happy Camp, CA (K0BI Ch. 5 Medford, OR)—1-w, lat. 41° 51' 30", long. 123° 21' 13".
- Hat Creek**—See K05DQ, Burney.
- Hat Creek**—See K11JM, Burney.
- Hat Creek**—See K13JT, Burney.
- Hawkins Bar**—See K12JL, Burnt Ranch.
- Hayfork**—K02BZ, Hayfork Chamber of Commerce, Box 643, Hayfork (KHSI-TV Ch. 12 Chico)—5-w, lat. 40° 29' 34", long. 123° 11' 52".
- Hayfork**—K04EM, Hayfork Chamber of Commerce, Box 643, Hayfork (KRCR-TV Ch. 7 Redding)—1-w, lat. 40° 29' 34", long. 123° 11' 52".
- Hayfork**—K05CR, Trinity County Superintendent of Schools, Courthouse Drawer AH, Weaverville, CA (KIXE-TV Ch. 9 Redding)—1-w, lat. 40° 29' 34", long. 123° 11' 52".
- ★ **Hemet, Joshua Tree, San Jacinto, Snow Peak, Twentynine Palms & Yucca Valley**—K82BQ, Gulf-California Broadcast Commission, Box 29, El Centro, CA 92243 (KESQ-TV Ch. 42 Palm Springs-Indio)—1-w, lat. 34° 02' 17", long. 116° 48' 47". Requests change to Ch. 27.
- Heritage Ranch (rural area)**—K02JP, Heritage Ranch Owners' Assn., Box 1155, Paso Robles, CA (KNTV Ch. 11 San Jose)—1-w, lat. 35° 43' 07", long. 120° 53' 45".
- Heritage Ranch (rural area)**—K04JM, Heritage Ranch Owners' Assn., Box 1155, Paso Robles, CA (KCOY-TV Ch. 12 Santa Maria)—1-w, lat. 35° 43' 07", long. 120° 53' 45".
- Herlong**—See K61EN, Susanville.
- Herlong**—See K65CC, Susanville.
- Herlong**—See K67BY, Susanville.
- Herlong & Susanville**—K69FS, Honey Lake Community TV Corp., Box 963, 320 N. Mesa St., Susanville, CA 96130 (KOLQ-TV Ch. 8 Reno, NV)—100-w, lat. 40° 26' 49", long. 120° 21' 25".
- Herlong & Susanville**—K75BT, Honey Lake Community TV Corp., Box 963, 320 N. Mesa St., Susanville, CA 96130 (KRNK Ch. 4 Reno, NV)—100-w, lat. 40° 26' 49", long. 120° 21' 25".
- Hollister**—K59AY, Retlaw Enterprises Inc., Box 1938, Monterey, CA 93940 (KMST Ch. 46 Monterey-Salinas)—100-w, lat. 36° 45' 37", long. 121° 29' 24".
- Hollister**—K77CD, Monterey County Superintendent of Schools, 132 W. Market St., Salinas, CA (KTEH Ch. 54 San Jose)—100-w, lat. 36° 45' 37", long. 121° 29' 24".
- Hollister**—K80CC, Monterey County Superintendent of Schools, 132 W. Market St., Salinas, CA (KQED Ch. 9 San Francisco)—100-w, lat. 36° 45' 37", long. 121° 29' 24".
- Hoopa**—K07GJ, Hoopa Valley Chamber of Commerce, Box 337, Hoopa, CA 95546 (KIEH-TV Ch. 3 Eureka)—5-w, lat. 41° 07' 13", long. 123° 42' 47".
- Hoopa**—K11NE, Hoopa Valley Chamber of Commerce, Box 337, Hoopa, CA 95546 (KVIQ-TV Ch. 6 Eureka)—5-w, lat. 41° 07' 13", long. 123° 42' 47".
- ★ **Hoopa**—K32BX, Hoopa United Community Assn., Hwy. 96, Hoopa, CA 95546 (KAFF Ch. 23 Arcata-Eureka)—20-w, lat. 41° 07' 13", long. 123° 42' 47".
- ★ **Hoopa Valley**—K09MS, Hoopa Valley Chamber of Commerce, Box 337, Hoopa Valley, CA 95546 (KEET Ch. 13 Eureka)—5-w, lat. 41° 07' 13", long. 123° 42' 47".
- Hopland**—K06FA, Sanel Valley TV Assn., Dennis Craig, Hopland (KTUV Ch. 2 Oakland-San Francisco)—1-w, lat. 38° 56' 06", long. 123° 06' 22".
- Hopland**—K08FW, Sanel Valley TV Assn., Dennis Craig, Hopland (KRON-TV Ch. 4 San Francisco)—1-w, lat. 38° 56' 06", long. 123° 06' 22".
- Hopland**—K10FZ, Sanel Valley TV Assn., Dennis Craig, Hopland (KPX Ch. 5 San Francisco)—1-w, lat. 38° 56' 06", long. 123° 06' 22".
- Hopland**—K13ID, Sanel Valley TV Assn., Dennis Craig, Hopland (KGO-TV Ch. 7 San Francisco)—1-w, lat. 38° 56' 06", long. 123° 06' 22".
- Hornitos**—See K63EC, Catheys Valley.
- Hyampom**—K13MD, Hyampom Community Council, Box 24, Hyampom, CA (KIEH-TV Ch. 3 Eureka)—1-w, lat. 40° 36' 50", long. 123° 25' 20".
- I.O.O.F. Camp Area & Lewiston**—K03CT, Lewiston Translator Co., Box 294, Lewiston, CA 96052 (KRCR-TV Ch. 7 Redding)—5-w, lat. 40° 41' 27", long. 122° 49' 55".
- Independence**—K06LB, Inyo County TV, Box 25, Independence, CA (KCBS-TV Ch. 2 Los Angeles)—10-w, lat. 37° 02' 50", long. 118° 15' 02".
- Independence**—K10MC, Inyo County TV, Box 25, Independence, CA (KNBC-TV Ch. 4 Los Angeles)—10-w, lat. 37° 02' 50", long. 118° 15' 02".
- Independence**—K12MZ, Inyo County TV, Box 25, Independence, CA (KABC-TV Ch. 7 Los Angeles)—10-w, lat. 37° 02' 50", long. 118° 15' 02".
- ★ **Independence & Owens Valley (portions)**—K44AI, Inyo County Superintendent of Schools, 1355 Jackson St., Independence, CA (KLVX Ch. 10 Las Vegas, NV)—10-w, lat. 36° 47' 29", long. 118° 17' 31".
- Indian Valley (north arm) & Quincy**—K05DZ, California-Oregon Bcstg. Inc., 755 Auditorium Dr., Redding, CA 96001 (KRCR-TV Ch. 7 Redding)—10-w, lat. 40° 03' 19", long. 120° 54' 11".
- Indio**—K40DB, Pacific Media Corp., 10889 Wilshire Blvd., Los Angeles, CA (KECY-TV Ch. 9 El Centro-Yuma), lat. 33° 39' 19", long. 115° 59' 05".
- Inglewood**—See NEW, Los Angeles.
- ★ **Inyokern**—K41CT, Roy Mayhugh, 701 Perdew Ave., Ridgecrest, CA 93555 (KGET Ch. 17 Bakersfield)—100-w, lat. 35° 28' 39", long. 117° 41' 58".
- ★ **Inyokern**—K45CR, Roy Mayhugh, 701 Perdew Ave., Ridgecrest, CA 93555 (KBAK-TV Ch. 29 Bakersfield)—100-w, lat. 35° 28' 39", long. 117° 41' 58".
- Inyokern**—See K49AA, Armitage Field.
- Inyokern**—See K51AA, Armitage Field.
- Inyokern**—See K53AB, Armitage Field.
- Inyokern**—See K57AK, Armitage Field.
- Inyokern**—See K59AO, Armitage Field.
- Inyokern**—See K61AJ, Armitage Field.
- Inyokern**—See K63AH, Armitage Field.
- Inyokern**—See K65AM, Armitage Field.
- Inyokern**—See K67AO, Armitage Field.
- Inyokern**—See K69AS, Armitage Field.
- Inyokern, Armitage Field & Ridgecrest**—K47AE, Indian Wells Valley TV Booster Inc., Box 562, Ridgecrest, CA (KVEA Ch. 52 Corona-Los Angeles)—23-w, lat. 35° 28' 48", long. 117° 40' 59".
- Jones Valley Park**—K04JI, Jones Valley Translator Group, 7355 Ravine Rd., Redding, CA (KHSI-TV Ch. 4 Los Angeles)—1-w, lat. 40° 42' 24", long. 122° 13' 08".
- Joshua Tree**—K57EV, Morongo Basin TV Club Inc., Box 864, Twentynine Palms, CA (KCBS-TV Ch. 2 Los Angeles), lat. 34° 09' 18", long. 116° 12' 06".
- Joshua Tree**—See K82BQ, Hemet.
- Joshua Tree (outlying areas) & Monument Manor**—K10LK, Morongo Basin TV Club Inc., Box 864, Twentynine Palms, CA (KNBC-TV Ch. 4 Los Angeles)—10-w, lat. 34° 05' 26", long. 116° 15' 56".
- Joshua Tree (outlying areas) & Monument Manor**—K12MG, Morongo Basin TV Club Inc., Box 864, Twentynine Palms, CA (KABC-TV Ch. 7 Los Angeles)—10-w, lat. 34° 05' 26", long. 116° 15' 56".
- Joshua Tree, Landers, Twentynine Palms, Yucca Valley (outlying areas)**—K59BM, Morongo Basin TV Club Inc., Box 864, Twentynine Palms, CA (KABC-TV Ch. 7 Los Angeles)—20-w, lat. 34° 09' 18", long. 116° 12' 06".
- Joshua Tree, Landers, Twentynine Palms, Yucca Valley (outlying areas)**—K61BE, Morongo Basin TV Club Inc., Box 864, Twentynine Palms, CA (KNBC-TV Ch. 4 Los Angeles)—20-w, lat. 34° 09' 18", long. 116° 12' 06".
- Junction City**—See K02EE, Weaverville.
- Junction City**—See K05CF, Douglas City.
- June Lake**—See K06CV, Fern Creek.
- June Lake**—See K12ED, Fern Creek.
- La Jolla**—K62AK, Gillett Communications of San Diego Inc., Box 11039, San Diego, CA 92111-2493 (KNSD Ch. 39 San Diego)—100-w, lat. 32° 50' 50", long. 117° 16' 25".
- La Jolla**—K67AM, Board of Trustees, California State U. & Colleges for San Diego State U., San Diego, CA 92182 (KPBS-TV Ch. 15 San Diego)—100-w, lat. 32° 50' 46", long. 117° 16' 33".
- Lake City**—See K06FF, Fort Bidwell.
- Lake Isabella**—K06MC, Community of Southern California, 4401 Sunset Blvd., Los Angeles, CA 90027 (KCET Ch. 28 Los Angeles)—10-w, lat. 35° 41' 15", long. 118° 25' 11".
- Lake Isabella (South Shore)**—K12HL, South Lake Property Owners Assn., Box

- 296, Lake Isabella, CA (KCBS-TV Ch. 2 Los Angeles)—10-w, lat. 35° 41' 12", long. 118° 25' 10".
- Lake Isabella area—K08FX**, South Lake Property Owners Assn., Box 296, Lake Isabella, CA (KBAK-TV Ch. 29 Bakersfield)—10-w, lat. 35° 41' 12", long. 118° 25' 10".
- Lake Isabella area—K10GC**, South Lake Property Owners Assn., Box 296, Lake Isabella, CA (KERO-TV Ch. 23 Bakersfield)—10-w, lat. 35° 41' 12", long. 118° 25' 10".
- Lakehead—K02FF**, California-Oregon Bcstg. Inc., 755 Auditorium Dr., Redding, CA 96001 (KRCR-TV Ch. 7 Redding)—5-w, lat. 40° 52' 17", long. 122° 22' 31".
- * **Lakehead—K14HX**, Northern California Educational TV Assn. Inc., 603 N. Market St., Redding, CA 96003 (KIXE-TV Ch. 9 Redding)—40.5-w, lat. 40° 51' 32", long. 122° 24' 38".
- * **Lakehead—K32CY**, Davis-Goldfarb Co., 2121 Ave. of the Stars, Los Angeles, CA 90067 (KCPM Ch. 24 Chico)—100-w, lat. 40° 54' 52", long. 122° 26' 43".
- * **Lakeport—K33CH**, Lake County TV Club, Box 906, Lakeport, CA 95453 (KICU-TV Ch. 36 San Jose)—100-w, lat. 38° 59' 23", long. 122° 45' 03".
- Lakeport—K52AJ**, Lake County TV Club, Box 906, Lakeport, CA 95453 (KHSL-TV Ch. 12 Chico)—100-w, lat. 38° 59' 23", long. 122° 45' 03".
- Lakeport—K56AW**, Lake County TV Club, Box 906, Lakeport, CA 95453 (KTVU Ch. 2 Oakland-San Francisco)—100-w, lat. 38° 59' 23", long. 122° 45' 03".
- Lakeport—K58AW**, Lake County TV Club, Box 906, Lakeport, CA 95453 (KCRA-TV Ch. 3 Sacramento)—100-w, lat. 38° 59' 23", long. 122° 45' 03".
- Lakeport—K62AY**, Lake County TV Club, Box 906, Lakeport, CA 95453 (KVIE Ch. 6 Sacramento-Stockton)—100-w, lat. 38° 59' 23", long. 122° 45' 03".
- Lakeport—K64AZ**, Lake County TV Club, Box 906, Lakeport, CA 95453 (KQVR Ch. 13 Stockton-Sacramento)—100-w, lat. 38° 59' 23", long. 122° 45' 03".
- Lakeport—K68AL**, Lake County TV Club, Box 906, Lakeport, CA 95453 (KXTV Ch. 10 Sacramento-Stockton)—100-w, lat. 38° 59' 23", long. 122° 45' 03".
- * **Lakeport & Rohnert Park—K25AQ**, Rural California Bcstg. Corp., 1801 E. Cotati Ave., Rohnert Park, CA 94928 (KRCB-TV Ch. 22 Cotati)—100-w, lat. 38° 48' 30", long. 122° 44' 11".
- Lakeshore & Lamoine—K04FL**, Lakeshore TV Translator Service, 170 S. Oak, Lakehead, CA 96051 (KHSL-TV Ch. 12 Chico)—5-w, lat. 40° 54' 52", long. 122° 26' 43".
- Lamoine—See K04FL**, Lakeshore.
- Lancaster—K62AN**, Trinity Bcstg. Network Inc., 2442 Michelle Rd., Tustin, CA 92680 (KTBN-TV Ch. 40 Santa Ana-Los Angeles)—100-w, lat. 34° 32' 50", long. 118° 12' 24".
- Landers—See K59BM**, Joshua Tree.
- Landers—See K61BE**, Joshua Tree.
- Laytonville & Fort Bragg—K53CM**, Lester J. Deitz, Box 637, Ukiah, CA 95482 (KOFY-TV Ch. 20 San Francisco)—100-w, lat. 39° 41' 10", long. 123° 34' 44".
- Laytonville, Branscomb & Fort Bragg—K06FR**, Lester J. Deitz, Box 637, Ukiah, CA 95482 (KTVU Ch. 2 Oakland-San Francisco)—10-w, lat. 39° 41' 10", long. 123° 34' 44".
- Laytonville, Branscomb & Fort Bragg—K08GJ**, Lester J. Deitz, Box 637, Ukiah, CA 95482 (KRON-TV Ch. 4 San Francisco)—10-w, lat. 39° 41' 10", long. 123° 34' 44".
- Laytonville, Branscomb & Fort Bragg—K10GL**, Lester J. Deitz, Box 637, Ukiah, CA 95482 (KPIX Ch. 5 San Francisco)—10-w, lat. 39° 41' 10", long. 123° 34' 44".
- Laytonville, Branscomb & Fort Bragg—K12GV**, Lester J. Deitz, Box 637, Ukiah, CA 95482 (KGO-TV Ch. 7 San Francisco)—10-w, lat. 39° 41' 10", long. 123° 34' 44".
- Lee Vining—See K05FH**, Bridgeport.
- Lee Vining—K07SE**, Lee Vining Public Utilities District (KCRA-TV Ch. 3 Sacramento)—1-w, lat. 37° 54' 47", long. 119° 06' 45".
- Lee Vining—K11QP**, Lee Vining Public Utilities District (KOLQ-TV Ch. 8 Reno, NV)—1-w, lat. 37° 57' 05", long. 119° 06' 45".
- Lee Vining—K13SS**, Lee Vining Public Utilities District (KXTV Ch. 10 Sacramento-Stockton)—1-w, lat. 37° 54' 47", long. 119° 02' 01".
- Lewiston—See K03CT**, I.O.O.F. Camp Area.
- Lewiston—K06EX**, Lewiston Translator Co., Box 294, Lewiston, CA 96052 (KHSL-TV Ch. 12 Chico)—1-w, lat. 40° 41' 17", long. 122° 49' 55".
- Lewiston—K28CY**, Northern California Educational TV Assn. Inc., 603 N. Market St., Redding, CA 96003 (KIXE-TV Ch. 9 Redding)—100-w, lat. 40° 41' 27", long. 122° 49' 55".
- Likely—K11LD**, California-Oregon Bcstg. Inc., 755 Auditorium Dr., Redding, CA 96001 (KRCR-TV Ch. 7 Redding)—5-w, lat. 41° 09' 08", long. 120° 33' 14".
- Likely—See K60AR**, Alturas.
- Likely—K77AJ**, Likely TV Club, Box 61, Likely (KOLQ-TV Ch. 8 Reno, NV)—10-w, lat. 41° 09' 08", long. 120° 33' 14".
- Likely & Alturas—K05ET**, California-Oregon Bcstg. Inc., 755 Auditorium Dr., Redding, CA 96001 (KOTI Ch. 2 Klamath Falls, OR)—5-w, lat. 41° 09' 08", long. 120° 33' 14".
- Likely & Alturas—K68BX**, Likely TV Club, Box 61, Likely (KHSL-TV Ch. 12 Chico)—100-w, lat. 41° 09' 08", long. 120° 33' 45".
- Litchfield—K11RL**, Honey Lake Community TV Corp., Box 963, 320 N. Mesa St., Susanville, CA 96130 (KHSL-TV Ch. 12 Chico)—10-w, lat. 40° 07' 15", long. 120° 18' 46".
- Litchfield—K13RZ**, Honey Lake Community TV Corp., Box 963, 320 N. Mesa St., Susanville, CA 96130 (KVIE Ch. 6 Sacramento-Stockton)—10-w, lat. 40° 07' 15", long. 120° 18' 46".
- * **Litchfield—K48DI**, Honey Lake Community TV Corp., Box 963, 320 N. Mesa St., Susanville, CA 96130 (KCRA-TV Ch. 3 Sacramento)—20-w, lat. 40° 07' 15", long. 120° 10' 46".
- Litchfield & Susanville—K06II**, Northern California Educational TV Assn. Inc., 603 N. Market St., Redding, CA 96003 (KIXE-TV Ch. 9 Redding)—10-w, lat. 40° 28' 35", long. 120° 40' 08". Requests change to Ch. 16.
- Little River—See K09NW**, Albion.
- Little Valley—See K02FB**, Bieber.
- Little Valley—See K04GG**, Bieber.
- * **Lompoc—K23CL**, Central Coast Good News Inc., Box 3337, San Luis Obispo, CA 93403 (KTBN-TV Ch. 40 Santa Ana-Los Angeles)—100-w, lat. 34° 44' 29", long. 120° 26' 45".
- * **Lompoc—K49CM**, Central Coast Good News Inc., Box 3337, San Luis Obispo, CA 93403 (KTBN-TV Ch. 40 Santa Ana-Los Angeles)—100-w, lat. 34° 44' 29", long. 120° 26' 45".
- Lone Pine—K50AR**, Lone Pine Television Inc., 240 Lubken Ave., Lone Pine, CA 93545 (KCBS-TV Ch. 2 Los Angeles)—100-w, lat. 36° 32' 20", long. 117° 47' 15".
- Lone Pine—K54AZ**, Lone Pine Television Inc., 240 Lubken Ave., Lone Pine, CA 93545 (KNBC-TV Ch. 4 Los Angeles)—100-w, lat. 36° 32' 20", long. 117° 47' 15".
- Lone Pine—K56AO**, Lone Pine Television Inc., 240 Lubken Ave., Lone Pine, CA 93545 (KTLA Ch. 5 Los Angeles)—20-w, lat. 36° 32' 20", long. 117° 47' 15".
- Lone Pine—K58CH**, Lone Pine Television Inc., 240 Lubken Ave., Lone Pine, CA 93545 (KABC-TV Ch. 7 Los Angeles)—20-w, lat. 36° 32' 20", long. 117° 47' 15".
- Lone Pine, Olancho & Pinamint Springs—K52AL**, Inyo County Superintendent of Schools, 1355 Jackson St., Independence, CA (KLX Ch. 10 Las Vegas, NV)—100-w, lat. 36° 31' 51", long. 117° 47' 20".
- Long Valley—K05FR**, Mono County Services Tax District 1, Box 362, Mammoth Lakes, CA (KXTV Ch. 10 Sacramento-Stockton)—1-w, lat. 37° 35' 51", long. 118° 48' 34".
- Long Valley—See K56BS**, Crowley Lake.
- * **Long Valley Region—K58BN**, Mono County Service Area No. 1, Box 189, Rte. 1, Crowley Lake, CA 93546 (KXTV Ch. 10 Sacramento-Stockton)—1-w, lat. 37° 42' 45", long. 118° 39' 27".
- Long Valley Region—K60BR**, Mono County Service Area No. 1, Box 189, Rte. 1, Crowley Lake, CA 93546 (KQED Ch. 9 San Francisco)—10-w, lat. 37° 42' 45", long. 118° 39' 27".
- Lookout—See K02FB**, Bieber.
- Los Altos—See K56BR**, Palo Alto.
- * **Los Angeles-Inglewood—NEW**, Ch. 16, Neighborhood TV Co. Inc., Box 22073, Phoenix, AZ 85028 (KUSC Ch. 7 Prescott-Phoenix, AZ)—100-w, lat. 34° 02' 58", long. 118° 15' 22".
- Los Gatos—See K56BR**, Palo Alto.
- Lucerne Valley—K15CA**, County of San Bernardino, County Service Area 29, Box 922, Lucerne Valley, CA (KCBS-TV Ch. 2 Los Angeles)—100-w, lat. 34° 27' 47", long. 116° 52' 44".
- Lucerne Valley—K19BT**, County of San Bernardino, County Service Area 29, Box 922, Lucerne Valley, CA (KABC-TV Ch. 7 Los Angeles)—100-w, lat. 34° 27' 47", long. 116° 52' 44".
- Lucerne Valley—K41CB**, County of San Bernardino, County Service Area 29, Box 922, Lucerne Valley, CA (KNBC-TV Ch. 4 Los Angeles)—100-w, lat. 34° 27' 47", long. 116° 52' 44".
- Lucerne Valley—K48AD**, County of San Bernardino, County Service Area 29, Box 922, Lucerne Valley, CA (KTTV Ch. 11 Los Angeles)—100-w, lat. 34° 27' 47", long. 116° 52' 44".
- Lucerne Valley—K54AD**, County of San Bernardino, County Service Area 29, Box 922, Lucerne Valley, CA (KCAL Ch. 9 Los Angeles)—100-w, lat. 34° 27' 47", long. 116° 52' 44".
- Lucerne Valley—K68CW**, County of San Bernardino, County Service Area 29, Box 922, Lucerne Valley, CA (KTLA Ch. 5 Los Angeles)—100-w, lat. 34° 27' 47", long. 116° 52' 44".
- Mammoth Lakes—K09JW**, Mammoth Electric, Henry J. Warta, Box 396, Mammoth Lakes (KGO-TV Ch. 7 San Francisco)—1-w, lat. 37° 37' 39", long. 119° 01' 45".
- Mammoth Lakes—K11KD**, Mammoth Electric, Henry J. Warta, Box 396, Mammoth Lakes (KSBY-TV Ch. 6 San Luis Obispo)—1-w, lat. 37° 37' 39", long. 119° 01' 45".
- Mammoth School—See K12IQ**, Conway.
- * **Manchester—K59BB**, Point Arena TV Inc., Box 144, Point Arena, CA (KQED Ch. 9 San Francisco)—100-w, lat. 38° 53' 55", long. 123° 37' 53".
- Mariposa County—See K06JW**, Ponderosa Basin.
- Maxwell—See K08FZ**, Colusa.
- McArthur—See K05DQ**, Burney.
- McArthur—See K28DB**, Fall River Mills.
- Meeks Bay—See K60AS**, Crystal Bay, NV.
- Mendocino—See K09NW**, Albion.
- Merced—K33CA**, Family TV Inc., Box 841, Benicia, CA 94510. 1000-w, lat. 37° 11' 29", long. 120° 32' 03".
- Meyers & Staline—K43DB**, Sarkes Tarzian Inc., Box 7220, 4925 Energy Way, Reno, NV 89502 (KTVN Ch. 2 Reno, NV)—100-w, lat. 38° 54' 34", long. 120° 02' 05".
- Miranda—K08LD**, Gamma Tau Society, Box 721, Miranda, CA 95553 (KVIQ-TV Ch. 6 Eureka)—1-w, lat. 40° 13' 04", long. 123° 49' 58".

Translators—California

Montague—See K13LO, Yreka.

Montague—See K17BA, Yreka.

Montague & Yreka—K04HE, California-Oregon Bcstg. Inc., 755 Auditorium Dr., Redding, CA 96001 (KOB1 Ch. 5 Medford, OR)—10-w, lat. 41° 38' 10", long. 122° 40' 15".

Monterey—See K25AC, Capitola.

Monterey—See K29AB, Salinas.

Montgomery Creek & Round Mountain—K02GV, Round Mountain Community TV Corp., Box 67, Round Mountain, CA (KHSL-TV Ch. 12 Chico)—5-w, lat. 40° 48' 21", long. 121° 57' 24".

Monument Manor—See K10LK, Joshua Tree.

Monument Manor—See K12MG, Joshua Tree.

Morgan Hill—K82BC, KTEH-TV Foundation, 100 Skyport Dr., San Jose, CA 95115 (KTEH Ch. 54 San Jose)—100-w, lat. 37° 09' 06", long. 121° 36' 32".

Morongo Valley—K14AB, County of San Bernardino, County Service Area 70, 1111 E. Mill St., San Bernardino, CA (KTTV Ch. 11 Los Angeles)—100-w, lat. 34° 03' 54", long. 116° 32' 42".

Morongo Valley—K16AA, County of San Bernardino, County Service Area 70, 1111 E. Mill St., San Bernardino, CA (KCBS-TV Ch. 2 Los Angeles)—100-w, lat. 34° 03' 54", long. 116° 32' 42".

Morongo Valley—K60AY, County of San Bernardino, County Service Area 70, 1111 E. Mill St., San Bernardino, CA (KNBC-TV Ch. 4 Los Angeles)—100-w, lat. 34° 03' 54", long. 116° 32' 42".

Morongo Valley—K62AO, County of San Bernardino, County Service Area 70, 1111 E. Mill St., San Bernardino, CA (KTLA Ch. 5 Los Angeles)—100-w, lat. 34° 03' 54", long. 116° 32' 42".

Morongo Valley—K64AU, County of San Bernardino, County Service Area 70, 1111 E. Mill St., San Bernardino, CA (KABC-TV Ch. 7 Los Angeles)—100-w, lat. 34° 03' 54", long. 116° 32' 42".

Morongo Valley—K67BH, County of San Bernardino, County Service Area 70, 1111 E. Mill St., San Bernardino, CA (KCAL Ch. 9 Los Angeles)—100-w, lat. 34° 03' 54", long. 116° 32' 42".

Morro Bay—K07II, Stauffer Communications Inc., 1503 N. McClelland, Santa Maria, CA 93454 (KCOV-TV Ch. 12 Santa Maria)—1-w, lat. 35° 17' 57", long. 120° 50' 52".

Morro Bay, Paso Robles & San Luis Obispo—K57BC, Smith Bcstg. of California Ltd. Partnership, 730 Miramonte Dr., Santa Barbara, CA 93109 (KEY-TV Ch. 3 Santa Barbara)—100-w, lat. 35° 21' 38", long. 120° 39' 21".

Mount Gate, Silverthorn & Bay Bridge area—K03FU, California-Oregon Bcstg. Inc., 755 Auditorium Dr., Redding, CA 96001 (KRCR-TV Ch. 7 Redding)—10-w, lat. 40° 45' 00", long. 122° 17' 49".

Mount Patterson (homes along U.S. 395 South to Bridgeport & Twin Lakes)—K07QM, Mono County Service Area No. 5, Box 675, Bridgeport, CA 93517 (KXTV Ch. 10 Sacramento-Stockton)—1-w, lat. 38° 23' 19", long. 119° 21' 50".

Mount Shasta—See K02CN, Castella.

Mount Shasta—See K04BT, Castella.

Mount Shasta—See K05BR, Castella.

Mountain View—See K56BR, Palo Alto.

Murphy Meadow—See K05EQ, Bald Mountain.

Navarro Head areas—See K12LD, Albion Ridge.

Needles—K17BN, Mohave County Board of Supervisors, Box 390, Kingman, AZ 86401 (KTSP-TV Ch. 10 Phoenix, AZ)—100-w, lat. 35° 02' 09", long. 114° 22' 14".

Needles—See K58AP, Gas City, AZ.

Needles—See K62AG, Gas City, AZ.

Needles—See K64AG, Gas City, AZ.

Needles, CA & Bullhead City, Davis Dam & Gas City, AZ—K19BR, Needles Community TV Club Inc., Box 617, Needles, CA (KTVK Ch. 3 Phoenix, AZ)—100-w, lat. 35° 02' 09", long. 114° 22' 14".

Needles, CA & Bullhead City, Davis Dam & Gas City, AZ—K30BD, Needles Community TV Club Inc., Box 617, Needles, CA (KPNX Ch. 12 Phoenix-Mesa, AZ)—100-w, lat. 35° 02' 09", long. 114° 22' 14".

Newberry—K03EK, County of San Bernardino, County Service Area 40, Box 326, Daggett, CA (KTLA Ch. 5 Los Angeles)—10-w, lat. 34° 50' 03", long. 116° 40' 48".

Newberry—K06IQ, County of San Bernardino, County Service Area 40, Box 326, Daggett, CA (KTTV Ch. 11 Los Angeles)—10-w, lat. 34° 50' 03", long. 116° 40' 48".

Newberry—K08IA, County of San Bernardino, County Service Area 40, Box 326, Daggett, CA (KBAK-TV Ch. 29 Bakersfield)—10-w, lat. 34° 50' 03", long. 116° 40' 48".

Newberry—K10IX, County of San Bernardino, County Service Area 40, Box 326, Daggett, CA (KCBS-TV Ch. 2 Los Angeles)—10-w, lat. 34° 50' 03", long. 116° 40' 48".

Newberry—K12JI, County of San Bernardino, County Service Area 40, Box 326, Daggett, CA (KNBC-TV Ch. 4 Los Angeles)—10-w, lat. 34° 50' 03", long. 116° 40' 48".

Newell—See K13IV, Tule Lake.

North Dunsuir—See K04BT, Castella.

North Dunsuir—See K05BR, Castella.

North Indian Creek—See K09PI, Happy Camp.

North Indian Creek—See K11GO, Happy Camp.

North Indian Creek—See K13GL, Happy Camp.

O'Brien—K05DY, California-Oregon Bcstg. Inc., 755 Auditorium Dr., Redding, CA 96001 (KRCR-TV Ch. 7 Redding)—5-w, lat. 40° 48' 16", long. 122° 19' 50".

Olancha—See K52AL, Lone Pine.

Orleans—K08HJ, Orleans Community Service Club, Box 131, (KVIO-TV Ch. 6 Eureka)—1-w, lat. 41° 17' 06", long. 123° 29' 46".

Orleans—K11IQ, Precht Television Assoc. Inc., 5650 S. Broadway, Eureka, CA 95501 (KIEM-TV Ch. 3 Eureka)—1-w, lat. 41° 17' 06", long. 123° 29' 46".

Oroville—K08FO, California-Oregon Bcstg. Inc., 755 Auditorium Dr., Redding, CA 96001 (KRCR-TV Ch. 7 Redding)—5-w, lat. 39° 18' 00", long. 121° 19' 30". Requests CP for change to Ch. 5 & principal community to Maxwell/Oroville.

Oroville—K18AO, Chico Bcstg. Corp., Box 4406, 180 E. 4th St., Chico, CA 95927 (KCPM Ch. 24 Chico)—100-w, lat. 39° 39' 04", long. 121° 27' 43". Note: Licensed as LPTV.

Oxnard—See K57BS, Santa Barbara.

Palermo—K51BP, Koplar Communications of California Inc., 500 Media Place, Sacramento, CA 95815 (KRBK-TV Ch. 31 Sacramento-Stockton)—1-w, lat. 39° 26' 51", long. 121° 27' 23".

Palm Springs—See K53CK, Desert Hot Springs.

Palm Springs—K55FI, Palmer Communications Inc., 1801 Grand Ave., Des Moines, IA 80308 (KCBS-TV Ch. 2 Los Angeles)—100-w, lat. 33° 32' 45", long. 116° 28' 06".

Palm Springs—K66BM, Trinity Bcstg. Network Inc., 2442 Michelle Rd., Tustin, CA 92680 (KTVB-TV Ch. 40 Santa Ana-Los Angeles)—100-w, lat. 33° 52' 02", long. 116° 26' 13".

Palm Springs—See K73AD, Desert Hot Springs.

Palm Springs—See K77AV, Desert Hot Springs.

Palo Alto, Mountain View, Los Altos, Sunnyvale, Saratoga, Los Gatos & San Jose—K56BR, Granite Bcstg. Corp., 230 E. Superior St., Duluth, MN 55802 (KNTV Ch. 11 San Jose)—100-w, lat. 37° 23' 23", long. 122° 04' 52".

Palo Verde Valley—See K59CP, Blythe.

Palo Verde Valley—See K63CJ, Blythe.

Paradise—K05EM, California-Oregon Bcstg. Inc., 755 Auditorium Dr., Redding, CA 96001 (KRCR-TV Ch. 7 Redding)—5-w, lat. 39° 48' 42", long. 121° 33' 30".

Paradise—K49CT, Golden Empire Bcstg. Co., Box 489, Chico, CA 95927 (KHSL-TV Ch. 12 Chico)—100-w, lat. 39° 39' 04", long. 121° 27' 43".

Paso Robles—See K57BC, Morro Bay.

Phelan—See K33BT, Adelanto.

Philo—See K57CT, Boonville.

Philo—See K59CH, Boonville.

Philo—See K61CH, Boonville.

Philo—See K63CE, Boonville.

Philo—See K67CC, Boonville.

Philo—See K69CU, Boonville.

Pinamint Springs—See K52AL, Lone Pine.

Planada—See K63EC, Catheys Valley.

★ **Point Arena**—K68BD, Point Arena TV Inc., Box 144, Point Arena, CA (KQED Ch. 9 San Francisco)—100-w, lat. 38° 53' 20", long. 123° 32' 55".

Point Arena—K75AO, Point Arena TV Inc., Box 144, Point Arena, CA (KRON-TV Ch. 4 San Francisco)—10-w, lat. 38° 51' 30", long. 123° 36' 20".

Point Arena—K77CQ, Point Arena TV Inc., Box 144, Point Arena, CA (KTVU Ch. 2 Oakland-San Francisco)—10-w, lat. 38° 51' 30", long. 123° 36' 20".

Ponderosa Basin—K07NB, Ponderosa Basin Community TV Assn., 5605 Harris Cut-Off Rd., Mariposa, CA (KCRA-TV Ch. 3 Sacramento)—1-w, lat. 37° 26' 31", long. 119° 43' 12".

★ **Ponderosa Basin**—K12LG, Ponderosa Basin Community TV Assn., 5605 Harris Cut-Off Rd., Mariposa, CA (KXTV Ch. 10 Sacramento-Stockton)—1-w, lat. 37° 29' 06", long. 119° 19' 00".

Ponderosa Basin & Mariposa County—K06JW, Ponderosa Basin Community TV Assn., 911-0 Ronda Sevilla, Laguna Hills, CA (KJEO Ch. 47 Fresno)—1-w, lat. 37° 26' 31", long. 119° 43' 12".

Popett Flats—See K59BR, Banning.

Porterville—See K15CO, Visalia.

Porterville, Reedley & Visalia—K57CL, International Panorama TV Inc., Box A, Santa Ana, CA 92711 (KTVB-TV Ch. 40 Santa Ana-Los Angeles)—100-w, lat. 36° 17' 07", long. 118° 50' 19".

Potter Valley—K06DK, Potter Valley TV Assn. Inc., Box 157, Potter Valley, CA 95469 (KTVU Ch. 2 Oakland-San Francisco)—10-w, lat. 39° 14' 22", long. 122° 59' 52".

Potter Valley—K08EE, Potter Valley TV Assn. Inc., Box 157, Potter Valley, CA 95469 (KCRA-TV Ch. 3 Sacramento)—10-w, lat. 39° 14' 22", long. 122° 59' 52".

Potter Valley—K10EQ, Potter Valley TV Assn. Inc., Box 157, Potter Valley, CA 95469 (KPIX Ch. 5 San Francisco)—10-w, lat. 39° 14' 22", long. 122° 59' 52".

Potter Valley—K12DV, Potter Valley TV Assn. Inc., Box 157, Potter Valley, CA 95469 (KGO-TV Ch. 7 San Francisco)—10-w, lat. 39° 14' 22", long. 122° 59' 52".

★ **Potter Valley**—K66DQ, Potter Valley TV Assn. Inc., Box 157, Potter Valley, CA 95469 (KBHK-TV Ch. 44 San Francisco)—100-w, lat. 39° 14' 22", long. 122° 59' 52".

Potter Valley—K69DI, Potter Valley TV Assn. Inc., Box 157, Potter Valley, CA 95469 (KQED Ch. 9 San Francisco)—20-w, lat. 39° 14' 22", long. 122° 59' 52".

Poway—See K57CD, Escondido.

Poway, San Diego & surrounding areas—K48AL, KSCI Inc., 1954 Cotner Ave., Los Angeles, CA 90025 (KSCI Ch. 18 San Bernardino-Los Angeles)—100-w, lat. 33° 00' 31", long. 116° 58' 16".

Quincy—K11JU, Golden Empire Bcstg. Co., Box 489, Chico, CA 95927 (KHSL-TV Ch. 12 Chico)—10-w, lat. 39° 56' 27", long. 120° 55' 40".

Rainbow Mountain—See K06CV, Fern Creek.

Rancho Bernardo—See K57CD, Escondido.

Redway—See K08HE, Garberville.

Reedley—See K57CL, Porterville.

Ridgecrest—See K02HY, China Lake.

Ridgecrest—See K04HX, China Lake.

Ridgecrest—See K05FO, China Lake.

Ridgecrest—See K07NH, China Lake.

Ridgecrest—See K09MG, China Lake.

Ridgecrest—See K11ML, China Lake.

Ridgecrest—See K13NF, China Lake.

Ridgecrest—See K47AE, Inyokern.

Ridgecrest—See K49AA, Armitage Field.

Ridgecrest—See K55AB, China Lake.

Ridgecrest & Inyokern—K51DD, Indian Wells Valley TV Booster Inc., Box 562, Ridgecrest, CA (KERO-TV Ch. 23 Bakersfield)—20-w, lat. 35° 28' 48", long. 117° 40' 59".

Rio Dell—K08FV, Precht Television Assoc. Inc., 5650 S. Broadway, Eureka, CA 95501 (KIEM-TV Ch. 3 Eureka)—1-w, lat. 40° 25' 10", long. 124° 06' 35".

Rio Dell & Scotia—K10FS, Miller Bcstg. Co., 1800 Broadway, Eureka, CA 95501 (KVIQ-TV Ch. 6 Eureka)—1-w, lat. 40° 25' 20", long. 124° 05' 40".

Riverside—K62AC, Regents of U. of California, Telecommunications Coordinator, 485 University Hall, Berkeley, CA (KVCR-TV Ch. 24 San Bernardino)—100-w, lat. 33° 58' 11", long. 117° 17' 50".

Rohnert Park—See K25AQ, Lakeport.

Round Mountain—See K02GV, Montgomery Creek.

Round Mountain—K60DX, Round Mountain Community TV Corp., Box 67, Round Mountain, CA 96001 (KCPM Ch. 24 Chico)—100-w, lat. 40° 48' 21", long. 121° 57' 24".

Rubicon Bay—See K60AS, Crystal Bay, NV.

Sacramento—K47DO, Telemundo of Northern California Inc., 2349 Bering Dr., San Jose, CA 95131 (KSTS Ch. 48 San

Jose)—lat. 38° 34' 46", long. 121° 29' 17".

Sacramento—K61DW, Arike Logan, 5132 Garth Ave., Los Angeles, CA 90056—100-w, lat. 38° 38' 54", long. 121° 28' 40".

Salinas—K15CU, Telemundo of Northern California Inc., 2349 Bering Dr., San Jose, CA 95131. (KSTS Ch. 48 San Jose)—334-w, lat. 36° 45' 23", long. 121° 30' 05".

Salinas—See K25AC, Capitola.

Salinas—K56AA, Monterey County Superintendent of Schools, 132 W. Market St., Salinas, CA (KTEH Ch. 54 San Jose)—100-w, lat. 36° 32' 18", long. 121° 37' 31".

Salinas—K72CH, Monterey County Superintendent of Schools, 132 W. Market St., Salinas, CA (KQED Ch. 9 San Francisco)—100-w, lat. 36° 32' 18", long. 121° 37' 31".

Salinas & Monterey—K29AB, Ralph C. Wilson Industries Inc., 1585 Schallenberger Rd., San Jose, CA 95131 (KICU-TV Ch. 38 San Jose)—100-w, lat. 36° 32' 05", long. 121° 37' 14".

San Ardo—See K13ND, Bradley.

San Ardo—See K74CS, Bradley.

San Diego—See K48AL, Poway.

***San Diego**—NEW, Ch. 2, R. A. Fessenden Educational Fund, L. W. Milam, Box 3490, San Diego, CA (KBDI-TV Ch. 12 Broomfield, CO)—10-w, lat. 32° 45' 00", long. 117° 08' 44".

***San Diego**—NEW, Ch. 3, R. A. Fessenden Educational Fund, L. W. Milam, Box 3490, San Diego, CA (KBDI-TV Ch. 12 Broomfield, CO)—10-w, lat. 32° 45' 00", long. 117° 08' 44".

***San Diego**—NEW, Ch. 45, Neighborhood TV Co. Inc., Box 22073, Phoenix, AZ 85028 (KUSK Ch. 7 Prescott-Phoenix, AZ)—100-w, lat. 32° 41' 46", long. 116° 56' 10".

San Jacinto—See K82BQ, Hemet.

San Jose—See K56BR, Palo Alto.

San Luis Obispo—K10FK, Stauffer Communications Inc., Box 1299, Santa Maria, CA 93454 (KCDY-TV Ch. 12 Santa Maria)—1-w, lat. 35° 21' 38", long. 120° 39' 21".

San Luis Obispo—K15BD, TV 15 Bcstg. Inc., 1641 Garden St., San Luis Obispo, CA 93401 (KTBN-TV Ch. 40 Santa Ana-Los Angeles)—100-w, lat. 35° 21' 38", long. 120° 39' 21".

San Luis Obispo—See K57BC, Morro Bay.

San Martin—K65AW, KTEH-TV Foundation, 100 Skyport Dr., San Jose, CA 95115 (KTEH Ch. 54 San Jose)—100-w, lat. 37° 03' 35", long. 121° 37' 30".

Santa Barbara—K24AO, Smith Bcstg. of California Ltd. Partnership, 730 Miramonte Dr., Santa Barbara, CA 93109 (KEYT-TV Ch. 3 Santa Barbara)—100-w, lat. 34° 24' 37", long. 119° 42' 26".

Santa Barbara—K59CD, KSBY Bcstg. Inc., 467 Hill St., San Luis Obispo, CA

93401 (KSBY-TV Ch. 6 San Luis Obispo)—100-w, lat. 34° 27' 55", long. 119° 40' 38".

Santa Barbara & Santa Ynez Valley (western portion)—K55AP, Community TV of Southern California, 4401 Sunset Blvd., Los Angeles, CA 90027 (KCET Ch. 28 Los Angeles)—100-w, lat. 34° 31' 31", long. 119° 57' 29".

Santa Barbara (NE section)—K61AI, Community TV of Southern California, 4401 Sunset Blvd., Los Angeles, CA 90027 (KCET Ch. 28 Los Angeles)—100-w, lat. 34° 24' 37", long. 119° 42' 26".

Santa Barbara, Santa Cruz Island, Ventura & Dxnard—K57BS, Smith Bcstg. of California Ltd. Partnership, 730 Miramonte Dr., Santa Barbara, CA 93109 (KEYT-TV Ch. 3 Santa Barbara)—100-w, lat. 34° 00' 16", long. 119° 38' 54".

Santa Cruz—See K25AC, Capitola.

Santa Cruz & environs—K57AV, Retlaw Enterprises Inc., Box 1938, Monterey, CA 93940 (KMST Ch. 46 Monterey-Salinas)—100-w, lat. 37° 06' 39", long. 121° 50' 31".

Santa Cruz Island—See K57BS, Santa Barbara.

Santa Maria—K07TA, Sainte Bcstg. Corp., 100 Sycamore Ave., Modesto, CA 95354 (KADY-TV Ch. 63 Oxnard)—10-w, lat. 34° 50' 06", long. 120° 22' 56".

Santa Maria—K65CJ, Central Coast Good News Inc., Box 3337, San Luis Obispo, CA 93403 (KTBN-TV Ch. 40 Santa Ana-Los Angeles)—100-w, lat. 34° 49' 57", long. 120° 22' 55".

Santa Ynez Valley—See K55AP, Santa Barbara.

Saratoga—See K56BR, Palo Alto.

Scotia—See K10FS, Rio Dell.

Seiad Valley—K04NU, Nolo Wire Inc., Box 571, Seiad Valley, CA 96086 (KDRV Ch. 12 Medford, OR)—100-w, lat. 41° 50' 21", long. 123° 14' 27".

Seiad Valley—K08EQ, Nolo Wire Inc., Box 571, Seiad Valley, CA 96086 (KOBI Ch. 5 Medford, OR)—5-w, lat. 41° 50' 21", long. 123° 14' 17".

Seiad Valley—K12JD, Nolo Wire Inc., Box 571, Seiad Valley, CA 96086 (KTVL Ch. 10 Medford, OR)—1-w, lat. 41° 50' 21", long. 123° 14' 17".

Shelter Cove—K08JM, Shelter Cove Pioneers Inc., Star Rte., Shelter Cove, CA (KIEM-TV Ch. 3 Eureka)—1-w, lat. 40° 01' 56", long. 124° 02' 20".

Shelter Cove—K10KY, Shelter Cove Pioneers Inc., Star Rte., Shelter Cove, CA (KVIQ-TV Ch. 6 Eureka)—1-w, lat. 40° 01' 56", long. 124° 02' 20".

Shoshone & Tecopa—K07RW, Inyo County Superintendent of Schools, 1355 Jackson St., Independence, CA (KLVX Ch. 10 Las Vegas, NV)—10-w, lat. 35° 47' 08", long. 116° 08' 41".

Shoshone & Tecopa Hot Springs—K09OF, County of Inyo, Drawer 0, Independence, CA (KVBC Ch. 3 Las Vegas, NV)—10-w, lat. 35° 47' 05", long. 116° 08' 41".

Shoshone & Tecopa Hot Springs—K11OU, County of Inyo, Drawer 0, Independence, CA (KLAS-TV Ch. 8 Las Vegas, NV)—10-w, lat. 35° 47' 05", long. 116° 08' 41".

Shoshone & Tecopa Hot Springs—K13PP, County of Inyo, Drawer 0, Independence, CA (KTNV Ch. 13 Las Vegas, NV)—10-w, lat. 35° 47' 05", long. 116° 08' 41".

Silent Valley—See K59BR, Banning.

Silver Lake—See K12ED, Fern Creek.

Silver Lake—See K33BT, Adelanto.

Silverthorn—See K03FU, Mount Gate.

Snow Peak—See K82BQ, Hemet.

Solvang—K10GR, Stauffer Communications Inc., Box 1299, Santa Maria, CA 93454 (KCOY-TV Ch. 12 Santa Maria)—10-w, lat. 34° 31' 31", long. 119° 57' 30".

Solvang—See K53AT, Buellton.

South Dunsmuir—See K04BT, Castella.

South Dunsmuir—See K05BR, Castella.

South Lake Tahoe—K33CN, Sunbelt Bcstg. Co., 1500 Foremaster Lane, Las Vegas, NV 89101 (KRVN Ch. 4 Reno, NV)—10-w, lat. 38° 54' 37", long. 120° 02' 05".

Spaulding—See K10HP, Eagle Lake.

Spaulding Tract—K05HG, Eagle Lake Translator Assn., Box 542, Star Rte. 3, Susanville, CA (KHSL-TV Ch. 12 Chico)—1-w, lat. 40° 41' 15", long. 120° 35' 48".

Springville—See K07HA, Balch Park.

Springville—See K11FU, Balch Park.

Springville—K13PG, Springville Community TV Inc., 33600 Globe Dr., Porterville, CA (KFSN-TV Ch. 30 Fresno)—10-w, lat. 36° 09' 08", long. 118° 46' 30".

Stateline—See K43DB, Meyers.

***Stockton**—NEW, Ch. 61, Telemundo of Northern California Inc., 2349 Bering Dr., San Jose, CA 95131 (KSTS Ch. 48 San Jose)—100-w, lat. 37° 57' 22", long. 121° 17' 07".

Summit—See K12IQ, Conway.

Sunnyvale—See K56BR, Palo Alto.

Susanville—See K06II, Litchfield.

Susanville—See K63DP, Chester.

Susanville—See K69FS, Herlong.

Susanville—See K75BT, Herlong.

Susanville & Herlong—K61EN, Honey Lake Community TV Corp., Box 963, 320 N. Mesa St., Susanville, CA 96130 (KTVN Ch. 2 Reno, NV)—100-w, lat. 40° 26' 49", long. 120° 21' 25".

Susanville & Herlong—K65CC, Honey Lake Community TV Corp., Box 963, 320 N. Mesa St., Susanville, CA 96130 (KNPB Ch. 5 Reno, NV)—100-w, lat. 40° 26' 49", long. 120° 21' 25".

Susanville & Herlong—K67BY, Honey

Translators—California

- Lake Community TV Corp., Box 963, 320 N. Mesa St., Susanville, CA 96130 (KAME-TV Ch. 21 Reno, NV)—100-w, lat. 40° 26' 49", long. 120° 21' 25".
- ★ **Swauger Creek**—K48CN, Mono County Service Area No. 5, Box 675, Bridgeport, CA 93517 (KRNK-TV Ch. 4 Reno, NV)—1-w, lat. 38° 23' 19", long. 119° 21' 50".
- Swauger Creek**—K51CP, Mono County Service Area No. 5, Box 675, Bridgeport, CA 93517, 1-w, lat. 38° 23' 19", long. 119° 21' 50".
- Swauger Creek**—K54CX, Mono County Service Area No. 5, Box 675, Bridgeport, CA 93517 (KVIE Ch. 6 Sacramento-Stockton)—1-w, lat. 38° 23' 19", long. 119° 21' 50".
- Sycamore Flats & Upper Arroyo**—K02DC, KSBW Inc., Box 81651, Salinas, CA 93912 (KSBW Ch. 8 Salinas-Monterey)—10-w, lat. 36° 14' 27", long. 121° 25' 26".
- Tecopa**—See K07RW, Shoshone.
- Tecopa Hot Springs**—See K09OF, Shoshone.
- Tecopa Hot Springs**—See K110U, Shoshone.
- Tecopa Hot Springs**—See K13PP, Shoshone.
- Thousand Oaks**—K55CC, Trinity Bcstg. Network Inc., 2442 Michelle Rd., Tustin, CA 92680 (KTBN-TV Ch. 40 Santa Ana-Los Angeles)—100-w, lat. 34° 05' 10", long. 118° 46' 33".
- Three Rivers**—K74BJ, San Joaquin Communications Corp., Box 24000, Fresno, CA, 20-w, lat. 36° 26' 00", long. 118° 52' 40".
- Three Rivers**—K78BO, San Joaquin Communications Corp., Box 24000, Fresno, CA (KSEE Ch. 24 Fresno), 20-w, lat. 36° 26' 00", long. 118° 52' 40".
- ★ **Topaz Lake (region)**—K13NJ, Mono County Superintendent of Schools, Box 11, June Lake, CA (KVIE Ch. 6 Sacramento-Stockton)—1-w, lat. 38° 23' 19", long. 119° 21' 50".
- Torrey Pines**—See K59AL, University of California-San Diego.
- Trinity Center**—K02KH, North Lake Translator Group, Box 130, Trinity Center, CA (KTVL Ch. 10 Medford, OR)—5-w, lat. 40° 58' 30", long. 122° 42' 45".
- Trinity Center**—See K04IO, Coffee Creek.
- Trinity Center**—See K05FZ, Coffee Creek.
- Tule Lake & Newell**—K13IV, Modoc County Superintendent of Schools, 139 W. Henderson St., Alturas, CA 96101 (KIXE-TV Ch. 9 Redding)—1-w, lat. 41° 51' 30", long. 121° 19' 45".
- Twentynine Palms**—See K59BM, Joshua Tree.
- Twentynine Palms**—See K61BE, Joshua Tree.
- Twentynine Palms**—See K82BQ, Hemet.
- Twentynine Palms & Twentynine Palms Marine Base**—K54AI, Morongo Basin TV Club Inc., Box 864, Twentynine Palms, CA (KTLA Ch. 5 Los Angeles)—20-w, lat. 34° 04' 32", long. 115° 57' 18".
- Twentynine Palms & Twentynine Palms Marine Base**—K65AR, Morongo Basin TV Club Inc., Box 864, Twentynine Palms, CA (KABC-TV Ch. 7 Los Angeles)—100-w, lat. 34° 04' 32", long. 115° 57' 18".
- Twentynine Palms & Twentynine Palms Marine Base**—K70BC, Morongo Basin TV Club Inc., Box 864, Twentynine Palms, CA (KNBC-TV Ch. 4 Los Angeles)—100-w, lat. 34° 04' 32", long. 115° 57' 18".
- Twentynine Palms & Twentynine Palms Marine Base**—K76AJ, Morongo Basin TV Club Inc., Box 864, Twentynine Palms, CA (KCBS-TV Ch. 2 Los Angeles)—100-w, lat. 34° 04' 32", long. 115° 57' 18". Requests change to Ch. 49.
- Twentynine Palms Marine Base**—See K54AI, Twentynine Palms.
- Twentynine Palms Marine Base**—See K65AR, Twentynine Palms.
- Twentynine Palms Marine Base**—See K67AJ, Twentynine Palms.
- Twentynine Palms Marine Base**—See K70BC, Twentynine Palms.
- Twentynine Palms Marine Base**—See K76AJ, Twentynine Palms.
- Twentynine Palms, Twentynine Palms Marine Base & nearby desert area**—K67AJ, Morongo Basin TV Club Inc., Box 864, Twentynine Palms, CA (KTTV Ch. 11 Los Angeles)—100-w, lat. 34° 04' 32", long. 115° 57' 18".
- Twin Lakes**—See K02JX, Bridgeport.
- Twin Lakes**—See K11HS, Bridgeport.
- Twin Lakes**—See K13EX, Bridgeport.
- Ukiah**—K17CG, TV Improvement Assn., Box 637, Ukiah, CA 95482 (KTXL Ch. 40 Sacramento-Stockton)—100-w, lat. 39° 07' 03", long. 123° 05' 35".
- Ukiah**—K21CD, TV Improvement Assn., Box 637, Ukiah, CA 95482 (KFTY Ch. 50 Santa Rosa)—100-w, lat. 39° 07' 03", long. 123° 05' 35".
- Ukiah**—K39AG, TV Improvement Assn., Box 342, Ukiah, CA (KTVU Ch. 2 Oakland-San Francisco)—100-w, lat. 39° 07' 03", long. 123° 05' 35".
- Ukiah**—K41AF, TV Improvement Assn., Box 342, Ukiah, CA (KRON-TV Ch. 4 San Francisco)—100-w, lat. 39° 07' 03", long. 123° 05' 35".
- Ukiah**—K43AF, TV Improvement Assn., Box 342, Ukiah, CA (KPIX Ch. 5 San Francisco)—100-w, lat. 39° 07' 03", long. 123° 05' 35".
- Ukiah**—K45AH, TV Improvement Assn., Box 342, Ukiah, CA (KGO-TV Ch. 7 San Francisco; KNTV Ch. 11 San Jose)—100-w, lat. 39° 07' 03", long. 123° 05' 35".
- Ukiah**—K51AQ, TV Improvement Assn., Box 342, Ukiah, CA (KBHK-TV Ch. 44 San Francisco)—100-w, lat. 39° 07' 03", long. 123° 05' 35".
- Ukiah**—K67BV, TV Improvement Assn., Box 342, Ukiah, CA (KICU-TV Ch. 36 San Jose)—100-w, lat. 39° 07' 03", long. 123° 05' 35".
- Ukiah**—K69DF, TV Improvement Assn., Box 637, Ukiah, CA 95482 (KCET Ch. 28 Los Angeles)—100-w, lat. 39° 07' 03", long. 123° 05' 35".
- University City**—See K59AL, University of California-San Diego.
- University of California-San Diego, University City & Torrey Pines**—K59AL, Board of Trustees, California State U. & Colleges for San Diego State U., San Diego, CA 92182 (KPBS-TV Ch. 15 San Diego)—100-w, lat. 32° 52' 44", long. 117° 14' 33".
- Upper Arroyo**—See K02DC, Sycamore Flats.
- Ventura**—See K57BS, Santa Barbara.
- Victorville**—See K33BT, Adelanto.
- Victorville**—K47CC, Community TV of Southern California, 4401 Sunset Blvd., Los Angeles, CA 90027 (KCET Ch. 28 Los Angeles)—78-w, lat. 34° 36' 35", long. 117° 17' 12".
- Victorville & adjacent communities**—K21AC, Victor Valley Public Translators Inc., 325 E. Main St., Barstow, CA (KCBS-TV Ch. 2 Los Angeles)—100-w, lat. 34° 36' 39", long. 117° 17' 12".
- Victorville & adjacent communities**—K27AE, Victor Valley Public Translators Inc., 325 E. Main St., Barstow, CA (KCAL Ch. 9 Los Angeles)—100-w, lat. 34° 36' 39", long. 117° 17' 12".
- Victorville & adjacent communities**—K31AD, Victor Valley Public Translators Inc., 325 E. Main St., Barstow, CA (KTTV Ch. 11 Los Angeles)—100-w, lat. 34° 36' 39", long. 117° 17' 12".
- Visalia**—See K57CL, Porterville.
- Visalia & Porterville**—K15CO, Trinity Bcstg. Network Inc., 2442 Michelle Rd., Tustin, CA 92680 (KTBN-TV Ch. 40 Santa Ana-Los Angeles)—100-w, lat. 36° 17' 07", long. 118° 50' 19".
- Watsonville**—See K25AC, Capitola.
- Wawona**—K04IZ, Yosemite Park & Curry Co., Yosemite National Park, CA (KVIE Ch. 6 Sacramento-Stockton)—1-w, lat. 37° 31' 08", long. 119° 35' 59".
- Wawona**—K05EG, Yosemite Park & Curry Co., Yosemite National Park, CA (KNTV Ch. 11 San Jose)—1-w, lat. 37° 31' 08", long. 119° 35' 59".
- Wawona**—K07JB, Yosemite Park & Curry Co., Yosemite National Park, CA (KCRA-TV Ch. 3 Sacramento)—1-w, lat. 37° 31' 08", long. 119° 35' 59".
- Wawona**—K09LM, Yosemite Park & Curry Co., Yosemite National Park, CA (KTVU Ch. 2 Oakland-San Francisco)—1-w, lat. 37° 31' 08", long. 119° 35' 59".
- Wawona**—K12IF, Yosemite Park & Curry Co., Yosemite National Park, CA (KXTV Ch. 10 Sacramento-Stockton)—1-w, lat. 37° 31' 08", long. 119° 35' 59".
- Weaverville**—K04DO, Weaverville Translator Co. Inc., Box 345, Weaverville, CA (KHSL-TV Ch. 12 Chico)—1-w, lat. 40° 43' 11", long. 122° 58' 46".
- Weaverville**—See K05CF, Douglas City.
- ★ **Weaverville**—K20DB, Miller Bcstg. Co., 1800 Broadway, Eureka, CA 95501 (KVIQ-TV Ch. 6 Eureka)—20-w, lat. 40° 43' 11", long. 122° 58' 46".
- Weaverville, Douglas City & Junction City**—K02EE, Trinity County Superintendent of Schools, Courthouse Drawer AH, Weaverville, CA (KIXE-TV Ch. 9 Redding)—10-w, lat. 40° 43' 11", long. 122° 58' 46".
- Weed**—K04CM, Golden Empire Bcstg. Co., Box 489, Chico, CA 95927 (KHSL-TV Ch. 12 Chico)—1-w, lat. 41° 25' 00", long. 122° 24' 10".
- Weed**—K06GR, Northern California Educational TV Assn. Inc., 603 N. Market St., Redding, CA 96003 (KIXE-TV Ch. 9 Redding)—1-w, lat. 41° 25' 00", long. 122° 24' 10".
- Weed**—K13JG, California-Oregon Bcstg. Inc., 755 Auditorium Dr., Redding, CA 96001 (KRCR-TV Ch. 7 Redding)—1-w, lat. 41° 21' 30", long. 122° 15' 30".
- Weed**—See K70EL, Grenada.
- Weed & Yreka**—K64DK, Golden Empire Bcstg. Co., Box 489, Chico, CA 95927 (KHSL-TV Ch. 12 Chico)—100-w, lat. 41° 36' 41", long. 122° 37' 26".
- ★ **Weott**—K10NH, Eel River Lions Club, Box 237, Weott, CA 95571 (KVIQ-TV Ch. 6 Eureka)—1-w, lat. 40° 18' 29", long. 123° 55' 30".
- Westwood**—See K57AQ, Canyondam.
- Westwood**—See K59AU, Canyondam.
- Westwood**—See K63DP, Chester.
- Westwood**—See K67BS, Canyondam.
- Westwood**—See K69EN, Chester.
- Whitmore**—K06GZ, Golden Empire Bcstg. Co., Box 489, Chico, CA 95927 (KHSL-TV Ch. 12 Chico)—1-w, lat. 40° 34' 12", long. 121° 56' 55".
- Williams**—See K08FZ, Colusa.
- ★ **Willits**—K18CP, Willits Community Translator Assn., 304 E. Gobbi St., Ukiah, CA 95482 (KRCR-TV Ch. 7 Redding)—520-w, lat. 39° 23' 48", long. 123° 20' 59".
- ★ **Willits**—K30DA, Willits Community Translator Assn., 304 E. Gobbi St., Ukiah, CA 95482 (KFTY Ch. 50 Santa Rosa)—526-w, lat. 39° 23' 48", long. 123° 20' 59".
- ★ **Willits**—K49CQ, Willits Community Translator Assn., 304 E. Gobbi St., Ukiah, CA 95482 (KTXL Ch. 40 Sacramento-Stockton)—527-w, lat. 39° 23' 48", long. 123° 20' 59".
- Willow Creek**—K08GR, Precht Television Assoc. Inc., 5650 S. Broadway, Eureka, CA 95501 (KIEM-TV Ch. 3 Eureka)—1-w, lat. 40° 55' 53", long. 123° 35' 54".
- Willow Creek**—K10EN, Willow Creek Chamber of Commerce, Willow Creek, CA (KVIQ-TV Ch. 6 Eureka)—5-w, lat. 40° 55' 46", long. 123° 36' 06".

Yosemite National Park—K03DR, Yosemite Park & Curry Co., Yosemite National Park, CA (KQED Ch. 9 San Francisco)—1-w, lat. 37° 43' 52", long. 119° 34' 25".

Yosemite National Park—K07DN, Yosemite Park & Curry Co., Yosemite National Park, CA (KRON-TV Ch. 4 San Francisco)—1-w, lat. 37° 43' 52", long. 119° 34' 25".

Yosemite National Park—K10IK, Yosemite Park & Curry Co., Yosemite National Park, CA (KPIX Ch. 5 San Francisco)—1-w, lat. 37° 43' 52", long. 119° 34' 25".

Yosemite National Park—K13DO, Yosemite Park & Curry Co., Yosemite National Park, CA (KNTV Ch. 11 San Jose)—1-w, lat. 37° 43' 52", long. 119° 34' 25".

Yosemite Valley—K06HD, Yosemite Park & Curry Co., Yosemite National Park, CA (KTUU Ch. 2 Oakland-San Francisco)—1-w, lat. 37° 43' 52", long. 119° 34' 25".

Yreka—See K04HE, Montague.

Yreka—K06GP, Freedom Communications Inc., Box 10, Medford, OR 97501 (KTVL Ch. 10 Medford, OR)—1-w, lat. 41° 43' 30", long. 122° 37' 45".

Yreka—See K64DK, Weed.

Yreka—See K70EL, Grenada.

Yreka & Montague—K13LO, California-Oregon Bcstg. Inc., 755 Auditorium Dr., Redding, CA 96001 (KRCR-TV Ch. 7 Redding)—10-w, lat. 41° 44' 48", long. 122° 41' 45".

Yreka & Montague—K17BA, Sunshine TV Inc., Box 728, Medford, OR 97501 (KDRV Ch. 12 Medford, OR)—100-w, lat. 41° 36' 41", long. 122° 37' 26".

Yucca Valley—See K59BM, Joshua Tree.

Yucca Valley—See K61BE, Joshua Tree.

Yucca Valley—See K82BD, Hemet.

COLORADO

Aguilar—K02AC, Aguilar TV Club, Aguilar, CO (K0AA-TV Ch. 5 Pueblo-Colorado Springs)—1-w, lat. 37° 23' 20", long. 104° 37' 40".

Aguilar—K04KB, U. of Southern Colorado, 2200 Bonforte Blvd., Pueblo, CO 81001 (KTSC Ch. 8 Pueblo-Colorado Springs)—10-w, lat. 37° 23' 20", long. 104° 37' 40".

Aguilar—K07AG, Aguilar TV Club, Aguilar, CO (KKTU Ch. 11 Colorado Springs-Pueblo)—1-w, lat. 37° 23' 20", long. 104° 37' 40".

Aguilar—K09AH, Aguilar TV Club, Aguilar, CO (KRDO-TV Ch. 13 Colorado Springs-Pueblo)—1-w, lat. 37° 23' 20", long. 104° 37' 40".

Akron—K11EF, Town of Akron, Town Clerk, Akron, CO (KCNC-TV Ch. 4 Denver)—1-w, lat. 40° 09' 28", long. 103° 12' 25".

Akron—K13DW, Town of Akron, Town Clerk, Akron, CO (KUSA-TV Ch. 9 Denver)—1-w, lat. 40° 09' 28", long. 103° 12' 25".

Akron, Otis & Washington County—K14AE, Board of Washington County Commissioners, High Plains Radio, Star Rte., Box 24, Sugar City, CO (KWGN-TV Ch. 2 Denver)—100-w, lat. 40° 17' 30", long. 103° 03' 05".

Akron, Otis & Washington County (rural SW)—K16AC, Board of Washington County Commissioners, High Plains Radio, Star Rte., Box 24, Sugar City, CO (KCNC-TV Ch. 4 Denver)—100-w, lat. 40° 17' 30", long. 103° 03' 05".

Akron, Otis & Washington County (rural SW)—K18AE, Board of Washington County Commissioners, High Plains Radio, Star Rte., Box 24, Sugar City, CO (KUSA-TV Ch. 9 Denver)—100-w, lat. 40° 17' 30", long. 103° 03' 05".

Akron, Otis & Washington County—K20AE, Board of Washington County Commissioners, High Plains Radio, Star Rte., Box 24, Sugar City, CO (KRMA-TV Ch. 6 Denver)—100-w, lat. 40° 17' 30", long. 103° 03' 05".

Alamosa—K03CO, Pikes Peak Bcstg. Co., Box 1457, Colorado Springs, CO 80901-1457 (KRDO-TV Ch. 13 Colorado Springs-Pueblo)—100-w, lat. 37° 27' 37", long. 105° 51' 26".

Alamosa—See K57CB, Romeo.

★ **Alamosa & Salida—K44CI**, Pikes Peak Bcstg. Co., Box 1457, Colorado Springs, CO 80901-1457 (KRDO-TV Ch. 13 Colorado Springs-Pueblo)—200-w, lat. 37° 26' 44", long. 106° 00' 35".

Alamosa, Antonito, La Jara, Manassa & Romeo—K59BG, San Luis Valley TV Inc., Box 144, La Jara, CO 81140 (KNME-TV Ch. 5 Albuquerque, NM)—100-w, lat. 37° 12' 25", long. 106° 01' 12".

Alamosa, Antonito, La Jara, Manassa & Romeo—K61AZ, San Luis Valley TV Inc., Box 144, La Jara, CO 81140 (KGSW-TV Ch. 14 Albuquerque, NM)—100-w, lat. 37° 12' 25", long. 106° 01' 12".

Alamosa, Antonito, La Jara, Manassa & Romeo—K63AN, San Luis Valley TV Inc., Box 144, La Jara, CO 81140 (KOB-TV Ch. 4 Albuquerque, NM)—100-w, lat. 37° 12' 25", long. 106° 01' 12".

Alamosa, Antonito, La Jara, Manassa & Romeo—K65AS, San Luis Valley TV Inc., Box 144, La Jara, CO 81140 (KOAT-TV Ch. 7 Albuquerque, NM)—100-w, lat. 37° 12' 25", long. 106° 01' 12".

Alamosa, Antonito, La Jara, Manassa & Romeo—K67AK, San Luis Valley TV Inc., Box 144, La Jara, CO 81140 (KGGM-TV Ch. 13 Albuquerque, NM)—100-w, lat. 37° 12' 25", long. 106° 01' 12".

Alamosa, La Jara, Manassa, Romeo & Antonito—K55CL, U. of Southern Colorado, 2200 Bonforte Blvd., Pueblo, CO 81001 (KTSC Ch. 8 Pueblo-Colorado Springs)—100-w, lat. 37° 12' 25", long. 106° 01' 12".

Allison (rural area)—K09GH, Allison TV Assn., Rte. 2, Ignacio, CO (KGGM-TV Ch. 13 Albuquerque, NM)—1-w, lat. 37° 04' 20", long. 107° 26' 45".

Allison (rural area)—K11BA, Allison TV Assn., Rte. 2, Ignacio, CO (KOB-TV Ch.

4 Albuquerque, NM)—1-w, lat. 37° 04' 20", long. 107° 26' 45".

Allison-Arboles (rural area)—K02HM, Allison TV Assn., Rte. 2, Ignacio, CO (KOAT-TV Ch. 7 Albuquerque, NM)—1-w, lat. 37° 04' 20", long. 107° 26' 45".

Alma—K02GX, Town of Alma, Box E, Alma, CO (KRDO-TV Ch. 13 Colorado Springs-Pueblo)—5-w, lat. 39° 20' 01", long. 106° 05' 00".

Alma—K06DA, Town of Alma, Box E, Alma, CO (KCNC-TV Ch. 4 Denver)—1-w, lat. 39° 20' 01", long. 106° 05' 00".

Alma—K13FN, Town of Alma, Box E, Alma, CO (KUSA-TV Ch. 9 Denver)—1-w, lat. 39° 20' 01", long. 106° 05' 00".

Antero Junction, Eleven Mile Reservoir & Hartsel—K64AQ, Gunnison County Metropolitan Recreation District, Box 1382, Gunnison, CO 81230 (KUSA-TV Ch. 9 Denver)—100-w, lat. 39° 02' 57", long. 105° 30' 45".

Anton & Washington County (rural SW)—K24AF, Board of Washington County Commissioners, High Plains Radio, Star Rte., Box 24, Sugar City, CO (KWGN-TV Ch. 2 Denver)—100-w, lat. 39° 51' 09", long. 103° 21' 40".

Anton & Washington County (rural SW)—K26AB, Board of Washington County Commissioners, High Plains Radio, Star Rte., Box 24, Sugar City, CO (KCNC-TV Ch. 4 Denver)—100-w, lat. 39° 51' 09", long. 103° 21' 40".

Anton & Washington County (rural SW)—K28AB, Board of Washington County Commissioners, High Plains Radio, Star Rte., Box 24, Sugar City, CO (KUSA-TV Ch. 9 Denver)—100-w, lat. 39° 51' 09", long. 103° 21' 40".

Anton & Washington County (rural SW)—K30AD, Board of Washington County Commissioners, High Plains Radio, Star Rte., Box 24, Sugar City, CO (KRMA-TV Ch. 6 Denver)—100-w, lat. 39° 51' 09", long. 103° 21' 40".

Antonito—See K55CL, Alamosa.

Antonito—See K57CB, Romeo.

Antonito—See K59BG, Alamosa.

Antonito—See K61AZ, Alamosa.

Antonito—See K63AN, Alamosa.

Antonito—See K65AS, Alamosa.

Antonito—See K67AK, Alamosa.

Arboles—See K02HM, Allison.

Arrowhead Subdivision, Cimarron & Little Cimarron—K06AM, Gunnison County Metropolitan Recreation District, Box 1382, Gunnison, CO 81230 (KREX-TV Ch. 5 Grand Junction)—1-w, lat. 38° 23' 44", long. 107° 25' 44".

Artesia, Blue Mountain, Cathedral, Dinosaur, Goeder & Rangely—K08EK, Rio Blanco County TV Assn., Box 1047, Meeker, CO 81641 (KCNC-TV Ch. 4 Denver)—1-w, lat. 40° 09' 36", long. 108° 57' 12".

Artesia, Blue Mountain, Cathedral, Dinosaur, Goeder & Rangely—K10DY, Rio Blanco County TV Assn., Box 1047,

Meeker, CO 81641 (KTVX Ch. 4 Salt Lake City, UT)—1-w, lat. 40° 09' 36", long. 108° 57' 12".

Artesia, Blue Mountain, Cathedral, Dinosaur, Goeder & Rangely—K12EE, Rio Blanco County TV Assn., Box 1047, Meeker, CO 81641 (KSL-TV Ch. 5 Salt Lake City, UT)—1-w, lat. 40° 09' 36", long. 108° 57' 12".

Ashcroft—K02FW, Glen C. Brand, Box 116, Ashcroft, CO (KUSA-TV Ch. 9 Denver)—1-w, lat. 39° 08' 48", long. 106° 52' 11".

Aspen—K03DW, Roaring Fork TV Assn. Inc., 506 E. Main St., Aspen, CO 81611 (KCNC-TV Ch. 4 Denver)—10-w, lat. 39° 13' 33", long. 106° 50' 00".

Aspen—K06HU, Roaring Fork TV Assn. Inc., 506 E. Main St., Aspen, CO 81611 (KUSA-TV Ch. 9 Denver)—10-w, lat. 39° 13' 33", long. 106° 50' 00".

Aspen—K08HN, Roaring Fork TV Assn. Inc., 506 E. Main St., Aspen, CO 81611 (KREG-TV Ch. 5 Grand Junction)—10-w, lat. 39° 13' 33", long. 106° 50' 00".

Aspen—K12MQ, Roaring Fork TV Assn. Inc., 506 E. Main St., Aspen, CO 81611 (KRMA-TV Ch. 6 Denver)—10-w, lat. 39° 13' 33", long. 106° 50' 00".

Aspen—K23AE, W. Russell Withers Jr., 332 W. Main St., Aspen, CO 81611 (KREG-TV Ch. 3 Glenwood Springs)—100-w, lat. 39° 13' 33", long. 106° 50' 00". Note: Licensed as LPTV.

★ **Aspen—K31AS**, Arapahoe County TV Club, 18100 E. Berry Dr., Aurora, CO 80015 (WTBS Ch. 17 Atlanta, GA via satellite)—1000-w, lat. 39° 12' 28", long. 106° 51' 15".

★ **Avon—K19CB**, Town of Avon, 400 Benchmark Rd., Avon, CO 81620 (KWGN-TV Ch. 2 Denver)—100-w, lat. 39° 39' 20", long. 106° 40' 39". Requests modification of CP for change to lat. 39° 36' 56", long. 106° 26' 57" (BMPTT-890310WM).

★ **Avon—K30BS**, Town of Avon, 400 Benchmark Rd., Avon, CO 81620 (KRMA-TV Ch. 6 Denver)—100-w, lat. 39° 39' 20", long. 106° 40' 39". Requests modification of CP for change to lat. 39° 36' 56", long. 106° 26' 57" (BMPTT-890310XM).

★ **Avon—K62CZ**, Town of Avon, 400 Benchmark Rd., Avon, CO 81620 (KCNC-TV Ch. 4 Denver)—1000-w, lat. 39° 39' 20", long. 106° 40' 39". Requests modification of CP for change to lat. 39° 36' 56", long. 106° 26' 57" (BMPTT-890310XM).

★ **Avon—K64DD**, Town of Avon, 400 Benchmark Rd., Avon, CO 81620 (KUSA-TV Ch. 9 Denver)—100-w, lat. 39° 39' 20", long. 106° 40' 39". Requests modification of CP for change to lat. 39° 36' 56", long. 106° 26' 57" (BMPTT-890310WN).

★ **Avon—K66DA**, Town of Avon, 400 Benchmark Rd., Avon, CO 81620 (KMGH-TV Ch. 7 Denver)—100-w, lat. 39° 39' 20", long. 106° 40' 39". Requests modification of CP for change to lat. 39° 36' 56", long. 106° 26' 57" (BMPTT-890310XB).

Axial Basin (rural area)—K05AE, Mof-tat County, 561 Russell St., Craig, CO (KCNC-TV Ch. 4 Denver)—10-w, lat. 40° 20' 57", long. 107° 41' 06".

Translators—Colorado

- Axial Basin (rural area)**—K60BX, Moffat County, 561 Russell St., Craig, CO (KUSA-TV Ch. 9 Denver)—10-w, lat. 40° 20' 57", long. 107° 41' 06".
- Baca County**—K07UN, Baca County, Box 116, 741 Main St., Springfield, CO 81073 (KTSC) Ch. 8 Pueblo-Colorado Springs)—10-w, lat. 37° 10' 05", long. 103° 05' 55".
- Banty Point (rural area)**—K04JX, Rio Blanco County TV Assn., Box 1047, Meeker, CO 81641 (KSL-TV Ch. 5 Salt Lake City, UT)—1-w, lat. 40° 02' 39", long. 108° 59' 32".
- ★ **Banty Point (rural area)**—K658X, Rio Blanco County TV Assn., Box 1047, Meeker, CO 81641 (KUED Ch. 7 Salt Lake City, UT)—10-w, lat. 40° 02' 39", long. 108° 59' 32".
- ★ **Basalt**—K02LD, Roaring Fork TV Assn. Inc., 506 E. Main St., Aspen, CO 81611 (KRMA-TV Ch. 6 Denver)—10-w, lat. 39° 21' 10", long. 107° 06' 06".
- Basalt**—K04HO, Roaring Fork TV Assn. Inc., 506 E. Main St., Aspen, CO 81611 (KCNC-TV Ch. 4 Denver)—10-w, lat. 39° 21' 10", long. 107° 06' 06".
- Basalt**—K07KR, Roaring Fork TV Assn. Inc., 506 E. Main St., Aspen, CO 81611 (KUSA-TV Ch. 9 Denver)—10-w, lat. 39° 21' 10", long. 107° 06' 06".
- Basalt**—K09AG, Basalt Community TV Assn., Box 1165, 7 Castles Ranch, Basalt, CO (KREX-TV Ch. 5 Grand Junction)—10-w, lat. 39° 21' 10", long. 107° 06' 06".
- Bayfield & Ignacio**—K61BO, Regents of U. of New Mexico and the Board of Education, of the City of Albuquerque, 1130 University NE, Albuquerque, NM 87102 (KNME-TV Ch. 5 Albuquerque, NM)—100-w, lat. 37° 10' 48", long. 107° 29' 12".
- Bayfield & Ignacio**—K638N, Pine River TV Assn., Box 180, Durango, CO (KGGM-TV Ch. 13 Albuquerque, NM)—100-w, lat. 37° 10' 48", long. 107° 29' 12".
- Bayfield & Ignacio**—K65CI, Pine River TV Assn., Box 180, Durango, CO (KOB-TV Ch. 4 Albuquerque, NM)—100-w, lat. 37° 10' 48", long. 107° 29' 12".
- Bayfield & Ignacio**—K67CM, Pine River TV Assn., Box 180, Durango, CO (KQAT-TV Ch. 7 Albuquerque, NM)—100-w, lat. 37° 10' 48", long. 107° 29' 12".
- Bayfield & Vallecito Reservoir area**—K08ET, Lake TV Assn., Rte. 1, Bayfield, CO (KREZ-TV Ch. 6 Durango)—10-w, lat. 37° 22' 00", long. 107° 31' 30".
- Bethune & Burlington**—K53AD, Kit Carson County, Board of County Commissioners, County Courthouse, Burlington, CO (KCNC-TV Ch. 4 Denver)—100-w, lat. 39° 16' 20", long. 102° 23' 54".
- Bethune & Burlington**—K55AX, Kit Carson County, Board of County Commissioners, County Courthouse, Burlington, CO (KRMA-TV Ch. 6 Denver)—100-w, lat. 39° 16' 20", long. 102° 23' 54".
- Bethune & Burlington**—K57AM, Kit Carson County, Board of County Commissioners, County Courthouse, Burlington, CO (KMGH-TV Ch. 7 Denver)—10-w, lat. 39° 16' 20", long. 102° 23' 54".
- Bethune & Burlington**—K59AP, Kit Carson County, Board of County Commissioners, County Courthouse, Burlington, CO (KUSA-TV Ch. 9 Denver)—100-w, lat. 39° 16' 20", long. 102° 23' 54".
- Big Elk Meadows**—K08JK, Big Elk Meadows Assn., Box 440, Lyons, CO (KCNC-TV Ch. 4 Denver)—1-w, lat. 40° 15' 37", long. 105° 25' 32".
- Big Elk Meadows**—K110F, Big Elk Meadows Assn., Box 440, Lyons, CO (KMGH-TV Ch. 7 Denver)—1-w, lat. 40° 15' 37", long. 105° 25' 32".
- Big Elk Meadows**—K130U, Big Elk Meadows Assn., Box 440, Lyons, CO (KUSA-TV Ch. 9 Denver)—1-w, lat. 40° 15' 37", long. 105° 25' 32".
- ★ **Blanco Basin (1B-mi. SE of Pagosa Springs)**—K08JI, Blanco Basin TV Assn., Box 1031, Pagosa Springs, CO (KREZ-TV Ch. 6 Durango)—1-w, lat. 37° 11' 57", long. 106° 45' 47".
- Blanco River rural area**—K11HU, Blanco River TV Assn., Box 14A, Rte. 2, Pagosa Springs, CO (KOB-TV Ch. 4 Albuquerque, NM)—1-w, lat. 37° 09' 28", long. 106° 55' 21".
- ★ **Blue Mesa**—K30DL, Storm King TV Assn., Box 211, Montrose, CO 81402 (KCNC-TV Ch. 4 Denver)—100-w, lat. 38° 29' 48", long. 106° 19' 09".
- Blue Mountain**—See K08EK, Artesia.
- Blue Mountain**—See K10DY, Artesia.
- Blue Mountain**—See K12EE, Artesia.
- Blue Mountain**—See K41AJ, Rangely.
- Blue Mountain, Dinosaur & Rangely**—K59BY, Rio Blanco County TV Assn., Box 1047, Meeker, CO 81641 (KRMA-TV Ch. 6 Denver)—100-w, lat. 40° 09' 36", long. 108° 57' 12".
- Blue River Valley & Breckenridge**—K08EM, Breckenridge Volunteer Fire Dept., (KCNC-TV Ch. 4 Denver)—5-w, lat. 39° 27' 35", long. 105° 58' 40".
- Blue River Valley & Breckenridge**—K10EU, Breckenridge Volunteer Fire Dept., (KMGH-TV Ch. 7 Denver)—5-w, lat. 39° 27' 35", long. 105° 58' 40".
- Blue River Valley & Breckenridge**—K12EK, Breckenridge Volunteer Fire Dept., (KUSA-TV Ch. 9 Denver)—5-w, lat. 39° 27' 35", long. 105° 58' 40".
- Blue River Valley & Gore Pass**—K03CF, Moffat County, 561 Russell St., Craig, CO (KRMA-TV Ch. 6 Denver)—10-w, lat. 40° 00' 00", long. 106° 26' 26".
- Blue River Valley & Gore Pass**—K56AT, Moffat County, 561 Russell St., Craig, CO (KUSA-TV Ch. 9 Denver)—100-w, lat. 40° 00' 00", long. 106° 26' 26".
- Bond & Derby Mesa (rural area between)**—K05BJ, Upper Colorado River TV Assn., Star Rte., Gypsum, CO (KCNC-TV Ch. 4 Denver)—1-w, lat. 39° 51' 18", long. 106° 56' 10".
- Bond & McCoy**—K02FX, Bond-McCoy TV Assn., Bond, CO (KUSA-TV Ch. 9 Denver)—1-w, lat. 39° 55' 58", long. 106° 44' 00".
- Bond & McCoy**—K13DK, Bond-McCoy TV Assn., Bond, CO (KCNC-TV Ch. 4 Denver)—1-w, lat. 39° 55' 58", long. 106° 44' 00".
- ★ **Boulder**—K11QJ, Front Range Educational Media Corp., Box 427, Broomfield, CO 80020 (KBDI-TV Ch. 12 Broomfield)—100-w, lat. 39° 59' 56", long. 105° 15' 06".
- Boulder**—K17CF, Full Gospel Outreach Inc., No. 111, 5050 Edison Ave., Colorado Springs, CO 80915 (KBDI-TV Ch. 12 Broomfield)—100-w, lat. 40° 03' 17", long. 105° 18' 28".
- Boulder**—K44CT, Council for Public TV, Channel 6 Inc., 1261 Glenarm Place, Denver, CO 80204 (KRMA-TV Ch. 6 Denver)—872-w, lat. 39° 59' 58", long. 105° 15' 06".
- Boulder**—K62CV, Council for Public TV, Channel 6 Inc., 1261 Glenarm Place, Denver, CO 80204 (KRMA-TV Ch. 6 Denver)—21-w, lat. 39° 59' 58", long. 105° 15' 06".
- Breckenridge**—See K08EM, Blue River Valley.
- Breckenridge**—See K10EU, Blue River Valley.
- Breckenridge**—See K12EK, Blue River Valley.
- ★ **Breckenridge**—K24AH, W. Russell Withers Jr., Box 789, Grand Junction, CO 81502 (KREG-TV Ch. 3 Glenwood Springs)—10-w, lat. 39° 27' 35", long. 105° 58' 40".
- Buena Vista**—See K53AR, Salida.
- Buena Vista & Salida**—K02JH, Chaffee County TV Translator Assn., Box 325, Salida, CO (KTSC Ch. 8 Pueblo-Colorado Springs)—1-w, lat. 38° 44' 37", long. 106° 11' 50".
- ★ **Buena Vista & Salida**—K04JD, Chaffee County TV Translator Assn., Box 325, Salida, CO (KWGN-TV Ch. 2 Denver)—10-w, lat. 38° 44' 37", long. 106° 11' 50".
- Buena Vista & Salida**—K06HF, Chaffee County TV Translator Assn., Box 325, Salida, CO (KUSA-TV Ch. 9 Denver)—10-w, lat. 38° 44' 37", long. 106° 11' 50".
- Buena Vista & Salida**—K11KU, Chaffee County TV Translator Assn., Box 325, Salida, CO (KCNC-TV Ch. 4 Denver)—10-w, lat. 38° 44' 37", long. 106° 11' 50".
- Buena Vista & Salida**—K13LD, Chaffee County TV Translator Assn., Box 325, Salida, CO (KMGH-TV Ch. 7 Denver)—10-w, lat. 38° 44' 37", long. 106° 11' 50".
- Buena Vista, Leadville, Mosca & Salida**—K81BI, Pikes Peak Bcstg. Co., Box 1457, Colorado Springs, CO 80901-1457 (KRDO-TV Ch. 13 Colorado Springs-Pueblo)—195-w, lat. 38° 26' 44", long. 106° 00' 35".
- Bufo**—K05GI, Rio Blanco County TV Assn., Box 1047, Meeker, CO 81641 (KUSA-TV Ch. 9 Denver)—1-w, lat. 39° 56' 13", long. 107° 43' 21".
- Bufo**—K07RP, Rio Blanco County TV Assn., Box 1047, Meeker, CO 81641 (KMGH-TV Ch. 7 Denver)—10-w, lat. 39° 56' 13", long. 107° 43' 21".
- Bufo**—K10HE, Rio Blanco County TV Assn., Box 1047, Meeker, CO 81641 (KCNC-TV Ch. 4 Denver)—10-w, lat. 39° 56' 13", long. 107° 43' 21".
- Bufo & Upper White River rural area**—K13QU, Rio Blanco County TV Assn., Box 1047, Meeker, CO 81641 (KRMA-TV Ch. 6 Denver)—10-w, lat. 39° 56' 13", long. 107° 43' 21".
- Burlington**—See K53AD, Bethune.
- Burlington**—See K55AX, Bethune.
- Burlington**—See K57AM, Bethune.
- Burlington**—See K59AP, Bethune.
- Cabin Creek & Dotsero (area between each)**—K02BS, Upper Colorado River TV Assn., Star Rte., Gypsum, CO (KCNC-TV Ch. 4 Denver)—1-w, lat. 39° 51' 30", long. 106° 55' 09".
- Cahone**—K07DM, Montezuma-Dolores County Metropolitan Recreation District, Box 158, Cortez, CO 81321 (KOB-TV Ch. 4 Albuquerque, NM)—1-w.
- Cahone & Dove Creek**—K02MF, Montezuma-Dolores County Metropolitan Recreation District, Box 158, Cortez, CO 81321 (KOB-TV Ch. 4 Albuquerque, NM)—10-w, lat. 37° 34' 22", long. 108° 49' 03".
- ★ **Cahone & Dove Creek**—K08KB, Montezuma-Dolores County Metropolitan Recreation District, Box 158, Cortez, CO 81321 (KGGM-TV Ch. 13 Albuquerque, NM)—10-w, lat. 37° 34' 22", long. 108° 49' 03".
- Camp Hale & Red Cliff**—K08CJ, Town of Red Cliff, 413 Eagle Rd., Red Cliff, CO 81649 (KCNC-TV Ch. 4 Denver)—1-w, lat. 39° 29' 41", long. 106° 15' 33".
- Canon City**—K10LI, KKTV Inc., 3100 N. Nevada Ave., Colorado Springs, CO 80907 (KKTV Ch. 11 Colorado Springs-Pueblo)—10-w, lat. 38° 25' 20", long. 105° 09' 05".
- Canon City**—K12ME, Pikes Peak Bcstg. Co., Box 1457, Colorado Springs, CO 80901-1457 (KRDO-TV Ch. 13 Colorado Springs-Pueblo)—10-w, lat. 38° 25' 20", long. 105° 09' 05".
- Canyon Creek**—See K03FS, New Castle.
- Canyon Creek**—See K05GY, New Castle.
- Carbondale**—K08GZ, Garfield County, Box 640, Glenwood Springs, CO 81601 (KCNC-TV Ch. 4 Denver)—10-w, lat. 39° 23' 48", long. 107° 14' 00".
- Carbondale**—K10LW, Garfield County, Box 640, Glenwood Springs, CO 81601 (KUSA-TV Ch. 9 Denver)—10-w, lat. 39° 23' 48", long. 107° 14' 00".
- Carbondale**—See K13AO, New Castle.
- ★ **Carbondale**—K22CE, Garfield County, Box 640, Glenwood Springs, CO 81601 (KJCTV Ch. 8 Grand Junction)—20-w, lat. 39° 25' 24", long. 107° 22' 36". Sale pending to Pikes Peak Bcstg.
- ★ **Carbondale, Crystal, El Jebel, Frying Pan & Roaring Fork River Valley**—K62BO, Roaring Fork TV Assn. Inc., 506 E. Main St., Aspen, CO 81611 (KRMA-TV

Ch. 6 Denver)—100-w, lat. 39° 25' 33", long. 107° 22' 25".

Carbondale, Crystal, El Jebel, Frying Pan, Roaring Fork River Valley & South Glenwood Springs—K60AH, Roaring Fork TV Assn. Inc., 506 E. Main St., Aspen, CO 81611 (KREG-TV Ch. 3 Glenwood Springs)—100-w, lat. 39° 25' 33", long. 107° 22' 25".

Carlsburg & Dotsero (area between each)—K12EF, Upper Colorado River TV Assn., Star Rte., Gypsum, CO (KUSA-TV Ch. 9 Denver)—1-w, lat. 39° 43' 30", long. 107° 01' 30".

Cathedral—See K08EK, Artesia.

Cathedral—See K10DY, Artesia.

Cathedral—See K12EE, Artesia.

Cattle Creek—See K13AD, New Castle.

Cedaredge & Delta—K02GJ, Donald Files (KUSA-TV Ch. 9 Denver)—10-w, lat. 38° 44' 36", long. 108° 05' 18".

Cedaredge & Delta—K12HV, Grand Mesa Television, Box 70, Naturita, CO 81422 (KOAA-TV Ch. 5 Pueblo-Colorado Springs)—10-w, lat. 38° 44' 36", long. 108° 05' 18".

Cheyenne Wells & rural area—K60AM, Cheyenne County, County Courthouse, Cheyenne Wells, CO (KOAA-TV Ch. 5 Pueblo-Colorado Springs)—100-w, lat. 38° 47' 30", long. 102° 32' 57".

Cheyenne Wells & rural area—K62AH, Cheyenne County, County Courthouse, Cheyenne Wells, CO (KKTU-TV Ch. 11 Colorado Springs-Pueblo)—100-w, lat. 38° 47' 30", long. 102° 32' 57".

Cheyenne Wells & rural area—K64AJ, Cheyenne County, County Courthouse, Cheyenne Wells, CO (KRDO-TV Ch. 13 Colorado Springs-Pueblo)—100-w, lat. 38° 47' 30", long. 102° 32' 57".

Cheyenne Wells & rural area—K68AQ, Cheyenne County, County Courthouse, Cheyenne Wells, CO (KTSC Ch. 8 Pueblo-Colorado Springs)—100-w, lat. 38° 47' 30", long. 102° 32' 57".

Chromo rural area—K02EA, Chromo TV Assn., Chromo, CO (KOATV Ch. 7 Albuquerque, NM)—1-w, lat. 37° 03' 15", long. 106° 51' 38".

Chromo rural area—K10DD, Chromo TV Assn., Chromo, CO (KOB-TV Ch. 4 Albuquerque, NM)—1-w, lat. 37° 03' 15", long. 106° 51' 38".

Chromo rural area—K12HS, Chromo TV Assn., Chromo, CO (KREZ-TV Ch. 6 Durango)—1-w, lat. 37° 03' 15", long. 106° 51' 38".

Cimarron—See K06AM, Arrowhead Subdivision.

Clearfork—See K03FV, Lazear.

Clearfork, Crawford & Lazear—K09NS, Grand Mesa Television, Box 70, Naturita, CO 81422 (KOAA-TV Ch. 5 Pueblo-Colorado Springs)—1-w, lat. 38° 42' 48", long. 107° 36' 42".

* **Clifton, Fruitdale & Palisade**—K62AZ, Grand Valley Free TV Assn., 2379 N. San Miguel Dr., Grand Junction, CO (KUSA-TV Ch. 9 Denver)—100-w, lat. 39° 05' 15", long. 108° 13' 40".

Coaldale—K03FH, Coaldale TV Club, Box 81, Coaldale, CO (KUSA-TV Ch. 9 Denver)—1-w, lat. 38° 20' 22", long. 104° 43' 55".

Coaldale—K10AR, Coaldale TV Club, Box 81, Coaldale, CO (KOAA-TV Ch. 5 Pueblo-Colorado Springs)—1-w, lat. 38° 20' 42", long. 105° 45' 11".

Coaldale—K59CL, U. of Southern Colorado, 2200 Bonforte Blvd., Pueblo, CO 81001 (KTSC Ch. 8 Pueblo-Colorado Springs)—1-w, lat. 38° 20' 42", long. 105° 45' 11".

Coalmont, Cowdrey, Jackson County, Rand & Walden—K10FB, Jackson County, 396 Lafever St., Walden, CO 80480 (KGWN-TV Ch. 5 Cheyenne, WY)—10-w, lat. 40° 39' 55", long. 106° 24' 34".

Coalmont, Cowdrey, Rand & Walden—K08EY, Jackson County, 396 Lafever St., Walden, CO 80480 (KCNC-TV Ch. 4 Denver)—10-w, lat. 40° 39' 49", long. 106° 24' 42".

* **Collbran**—K06KJ, Mesa County, Box 897, Grand Junction, CO (KWGN-TV Ch. 2 Denver)—1-w, lat. 39° 14' 15", long. 107° 57' 45".

Collbran—K11PS, Mesa County, Box 897, Grand Junction, CO (KRMA-TV Ch. 6 Denver)—1-w, lat. 39° 14' 15", long. 107° 57' 45".

* **Collbran**—K13RD, Mesa County, Box 897, Grand Junction, CO (KCNC-TV Ch. 4 Denver)—1-w, lat. 39° 14' 15", long. 107° 57' 45".

Collbran—See K39AF, Grand Junction.

Collbran—See K41AE, Grand Junction.

Collbran—See K43AB, Grand Junction.

Collbran & area west—K04BP, Collbran TV Assn., Box 100, Collbran (KREX-TV Ch. 5 Grand Junction)—1-w, lat. 39° 14' 15", long. 107° 57' 45".

Collbran & Currier Ranch—K07CA, Franklin & Carleton Currier, Collbran, CO (KREX-TV Ch. 5 Grand Junction)—1-w, lat. 39° 18' 17", long. 107° 45' 49".

Colorado River Valley & Sheephorn area—K02BV, Eagle Valley TV Corp., Eagle, CO (KMGH-TV Ch. 7 Denver)—1-w, lat. 40° 00' 05", long. 106° 26' 31".

Colorado Springs—K15BX, Sangre de Cristo Communications Inc., 2200 7th Ave., Pueblo, CO 81003 (KOAA-TV Ch. 5 Pueblo-Colorado Springs)—461-w, lat. 38° 44' 42", long. 104° 51' 39".

Colorado Springs—K49CJ, Echonet Corp., Box 255, Evergreen, CO 80439 (KUBD Ch. 59 Denver)—lat. 38° 44' 40", long. 104° 51' 41". Note: Licensed as LPTV.

* **Colorado Springs**—K61ER, Front Range Educational Media Corp., Box 427, Broomfield, CO 80020 (KBDI-TV Ch. 12 Broomfield)—100-w, lat. 38° 44' 46", long. 104° 51' 37".

Colorado Springs—K63DW, Council for Public TV, Channel 6 Inc., 1261 Glenarm Place, Denver, CO 80204 (KRMA-TV Ch. 6 Denver)—67-w, lat. 38° 44' 40", long. 104° 51' 42".

Colorado Springs—K68BY, Front Range Educational Media Corp., Box 427, Broomfield, CO 80020 (KBDI-TV Ch. 12 Broomfield)—100-w, lat. 38° 44' 46", long. 104° 51' 47".

Cortez—K06JF, W. Russell Withers Jr., Box 789, Grand Junction, CO 81502 (KREZ-TV Ch. 6 Durango)—10-w, lat. 37° 21' 15", long. 108° 31' 09".

Cortez—K33AE, Montezuma-Dolores County Metropolitan Recreation District, Box 158, Cortez, CO 81321 (KGGM-TV Ch. 13 Albuquerque, NM)—100-w, lat. 37° 21' 58", long. 108° 08' 42".

Cortez—K51DB, Montezuma-Dolores County Metropolitan Recreation District, Box 158, Cortez, CO 81321 (KCNC-TV Ch. 4 Denver)—100-w, lat. 37° 21' 58", long. 108° 08' 42".

Cortez—K59CF, Montezuma-Dolores County Metropolitan Recreation District, Box 158, Cortez, CO 81321 (KNME-TV Ch. 5 Albuquerque, NM)—100-w, lat. 37° 21' 58", long. 108° 08' 42".

Cortez-Mancos—K35CH, Montezuma-Dolores County Metropolitan Recreation District, Box 158, Cortez, CO 81321 (KMGH-TV Ch. 7 Denver, CO)—100-w, lat. 37° 21' 58", long. 108° 08' 42".

Cortez & Mancos—K53DR, KOB-TV Inc., 4 Broadcast Plaza SW, Albuquerque, NM 87104 (K0BF Ch. 12 Farmington, NM)—100-w.

Cortez (Madden Peak) & Red Mesa rural area—K09DM, Montezuma-Dolores County Metropolitan Recreation District, Box 158, Cortez, CO 81321 (KOATV Ch. 7 Albuquerque, NM)—10-w, lat. 37° 21' 55", long. 108° 08' 33".

Cortez, Dolores & Mancos—K11LP, Montezuma-Dolores County Metropolitan Recreation District, Box 158, Cortez, CO 81321 (KOB-TV Ch. 4 Albuquerque, NM)—10-w, lat. 37° 21' 24", long. 108° 08' 20".

Cortez-Dolores—K57EX, Montezuma-Dolores County Metropolitan Recreation District, Box 158, Cortez, CO 81321 (KJCTV Ch. 8 Grand Junction)—100-w, lat. 37° 21' 58", long. 108° 08' 42".

Cortez-Mancos—K22CU, Montezuma-Dolores Cnty Metropolitan Rec. Dist. Box 158, Cortez, CO 81321 (KMGH-TV Ch. 7 Denver)—100-w, lat. 37° 21' 58", long. 108° 08' 42".

Cotopaxi—K09BV, Cotopaxi Community TV Club, Box 7, Cotopaxi, CO (KOAA-TV Ch. 5 Pueblo-Colorado Springs)—1-w, lat. 38° 22' 14", long. 105° 43' 16".

Cotopaxi & Texas Creek—K03EP, Cotopaxi Community TV Club, Box 7, Cotopaxi, CO (KKTU Ch. 11 Colorado Springs-Pueblo)—1-w, lat. 38° 22' 30", long. 105° 41' 38".

Cotopaxi & Texas Creek—K57CY, U. of Southern Colorado, 2200 Bonforte Blvd., Pueblo, CO 81001 (KTSC Ch. 8 Pueblo-Colorado Springs)—1-w, lat. 38° 22' 30", long. 105° 41' 58".

Cowdrey—See K08EY, Coalmont.

Cowdrey—See K10FB, Coalmont.

Craig—K03CK, Moffat County, 561 Russell St., Craig, CO (KUSA-TV Ch. 9

Denver)—10-w, lat. 40° 31' 36", long. 107° 33' 51".

Craig—K06CI, Moffat County, 561 Russell St., Craig, CO (KCNC-TV Ch. 4 Denver)—10-w, lat. 40° 31' 27", long. 107° 33' 11".

* **Craig**—K07TD, W. Russell Withers Jr., Box 789, Grand Junction, CO 81502 (KREG-TV Ch. 3 Glenwood Springs)—10-w, lat. 40° 31' 33", long. 107° 33' 20".

Craig—K09GQ, Moffat County, 561 Russell St., Craig, CO (KGWN-TV Ch. 5 Cheyenne, WY)—10-w, lat. 40° 31' 27", long. 107° 33' 11".

Craig—K55CI, Moffat County, 561 Russell St., Craig, CO (KWGN-TV Ch. 2 Denver)—100-w, lat. 40° 31' 27", long. 107° 33' 11".

Craig—K68BS, Moffat County, 561 Russell St., Craig, CO (KRMA-TV Ch. 6 Denver)—100-w, lat. 40° 31' 27", long. 107° 33' 11".

Craig (NE, NW & SW rural areas)—K02CB, Moffat County, 561 Russell St., Craig, CO (KCNC-TV Ch. 4 Denver)—100-w, lat. 40° 34' 02", long. 107° 36' 32".

Crawford—See K03FV, Lazear.

Crawford—See K09NS, Clearfork.

Crawford & Hotchkiss—K13ML, Grand Mesa Television, Box 70, Naturita, CO 81422 (KREX-TV Ch. 5 Grand Junction)—10-w, lat. 38° 42' 48", long. 107° 36' 42".

Crawford, Paonia rural area & Rogers Mesa—K07AW, Crawford Community TV Assn., Edwin Huddleston, Crawford, CO (KREX-TV Ch. 5 Grand Junction)—1-w, lat. 38° 42' 40", long. 107° 35' 45".

Creede—K04CR, Creede TV Assn., Creede, CO (KGGM-TV Ch. 13 Albuquerque, NM)—1-w, lat. 37° 50' 41", long. 106° 55' 53".

Creede—K06AR, Creede TV Assn., Creede, CO (KOAA-TV Ch. 5 Pueblo-Colorado Springs)—1-w, lat. 37° 50' 41", long. 106° 55' 53".

Creede—K11LR, Creede TV Assn., Creede, CO (KOATV Ch. 7 Albuquerque, NM)—1-w, lat. 37° 50' 41", long. 106° 55' 53".

Crested Butte—K12AK, Gunnison County Metropolitan Recreation District, Box 1382, Gunnison, CO 81230 (KREX-TV Ch. 5 Grand Junction)—1-w, lat. 38° 52' 45", long. 106° 57' 55".

Crested Butte & Mount Crested Butte—K04GS, Gunnison County Metropolitan Recreation District, Box 1382, Gunnison, CO 81230 (KUSA-TV Ch. 9 Denver)—1-w, lat. 38° 54' 08", long. 106° 58' 20".

Crested Butte & Mount Crested Butte—K10AK, Gunnison County Metropolitan Recreation District, Box 1382, Gunnison, CO 81230 (KOAA-TV Ch. 5 Pueblo-Colorado Springs)—1-w, lat. 38° 54' 08", long. 106° 58' 20".

Crested Butte & Mount Crested Butte—K13RY, Gunnison County Metropolitan Recreation District, Box 1382, Gunnison, CO 81230 (KREX-TV Ch.

Translators—Colorado

- 5 Grand Junction)—1-w, lat. 38° 54' 08", long. 106° 58' 20".
- Crested Butte & Mount Crested Butte**—K43AH, Gunnison County Metropolitan Recreation District, Box 1382, Gunnison, CO 81230 (KTSC Ch. 8 Pueblo-Colorado Springs)—20-w, lat. 38° 54' 08", long. 106° 58' 20".
- Crested Butte & Mount Crested Butte**—K41AH, Gunnison County Metropolitan Recreation District, Box 1382, Gunnison, CO 81230 (KWGN-TV Ch. 2 Denver)—20-w, lat. 38° 54' 08", long. 106° 58' 20".
- Crested Butte South**—K47BL, Gunnison County Metropolitan Recreation District, Box 1382, Gunnison, CO 81230 (KTSC Ch. 8 Pueblo-Colorado Springs)—20-w, lat. 38° 47' 16", long. 106° 53' 28".
- Crested Butte South**—K49BW, Gunnison County Metropolitan Recreation District, Box 1382, Gunnison, CO 81230 (KREX-TV Ch. 5 Grand Junction)—20-w, lat. 38° 47' 16", long. 106° 53' 28".
- Cripple Creek**—K02CK, City of Cripple Creek Volunteer Fire Dept., 151 E. Bennett, Cripple Creek, CO (KCNC-TV Ch. 4 Denver)—1-w, lat. 38° 45' 00", long. 105° 11' 42".
- Cripple Creek**—K06JE, City of Cripple Creek Volunteer Fire Dept., 151 E. Bennett, Cripple Creek, CO (KTSC Ch. 8 Pueblo-Colorado Springs)—1-w, lat. 38° 45' 00", long. 105° 11' 42".
- Cripple Creek**—K10BN, City of Cripple Creek Volunteer Fire Dept., 151 E. Bennett, Cripple Creek, CO (KMGH-TV Ch. 7 Denver)—1-w, lat. 38° 45' 00", long. 105° 11' 42".
- Cripple Creek**—K12BM, City of Cripple Creek Volunteer Fire Dept., 151 E. Bennett, Cripple Creek, CO (KUSA-TV Ch. 9 Denver)—1-w, lat. 38° 45' 00", long. 105° 11' 42".
- Cripple Creek**—K42CX, Pikes Peak Bcstg. Co., Box 1457, Colorado Springs, CO 80901-1457 (KRDO-TV Ch. 13 Colorado Springs)—10-w, lat. 38° 45' 00", long. 105° 11' 42".
- Cripple Creek & Mountain Estates**—K55CJ, Cripple Creek Mountain Estates Property Owners Assn., Box 632, Cripple Creek, CO (KCNC-TV Ch. 4 Denver)—10-w, lat. 38° 44' 48", long. 105° 10' 41".
- Cripple Creek & Mountain Estates**—K57BY, Cripple Creek Mountain Estates Property Owners Assn., Box 632, Cripple Creek, CO (KMGH-TV Ch. 7 Denver)—10-w, lat. 38° 44' 48", long. 105° 10' 41".
- Cripple Creek & Mountain Estates**—K59BZ, Cripple Creek Mountain Estates Property Owners Assn., Box 632, Cripple Creek, CO (KUSA-TV Ch. 9 Denver)—10-w, lat. 38° 44' 48", long. 105° 10' 41".
- Crystal**—See K60AH, Carbondale.
- Crystal**—See K62BO, Carbondale.
- Crystal River rural area & Redstone**—K02IO, Roaring Fork TV Assn. Inc., 506 E. Main St., Aspen, CO 81611 (KCNC-TV Ch. 4 Denver)—10-w, lat. 39° 14' 18", long. 107° 13' 28".
- Crystal, Fryling Pan & Roaring Fork River Valley**—K56AD, Roaring Fork TV Assn. Inc., 506 E. Main St., Aspen, CO 81611 (KCNC-TV Ch. 4 Denver)—100-w, lat. 39° 25' 33", long. 107° 22' 25".
- Crystal, Fryling Pan & Roaring Fork River Valley**—K58AA, Roaring Fork TV Assn. Inc., 506 E. Main St., Aspen, CO 81611 (KUSA-TV Ch. 9 Denver)—100-w, lat. 39° 25' 33", long. 107° 22' 25".
- Currier Ranch**—See K07CA, Collbran.
- De Beque**—See K39AF, Grand Junction.
- De Beque**—See K41AE, Grand Junction.
- De Beque**—See K43AB, Grand Junction.
- Del Norte**—K02KJ, U. of Southern Colorado, 2200 Bonforte Blvd., Pueblo, CO 81001 (KTSC Ch. 8 Pueblo-Colorado Springs)—10-w, lat. 37° 40' 30", long. 106° 14' 30".
- Del Norte**—K04JA, Parker Hill TV Assn., Del Norte, CO (KNME-TV Ch. 5 Albuquerque, NM)—10-w, lat. 37° 40' 30", long. 106° 14' 30".
- Del Norte**—K06KB, Parker Hill TV Assn., Del Norte, CO (KRDO-TV Ch. 13 Colorado Springs-Pueblo)—10-w, lat. 37° 40' 30", long. 106° 14' 30".
- Del Norte**—K07KB, Parker Hill TV Assn., Del Norte, CO (KOB-TV Ch. 4 Albuquerque, NM)—5-w, lat. 37° 40' 30", long. 106° 14' 30".
- Del Norte**—K09BU, Parker Hill TV Assn., Del Norte, CO (KQAA-TV Ch. 5 Pueblo-Colorado Springs)—1-w, lat. 37° 40' 19", long. 106° 21' 11".
- Del Norte**—K11EG, Parker Hill TV Assn., Del Norte, CO (KGGM-TV Ch. 13 Albuquerque, NM)—10-w, lat. 37° 40' 30", long. 106° 14' 30".
- Del Norte**—K13CB, Parker Hill TV Assn., Del Norte, CO (KOAT-TV Ch. 7 Albuquerque, NM)—10-w, lat. 37° 40' 30", long. 106° 14' 30".
- Delta**—See K02GJ, Cedaredge.
- Delta**—See K12HV, Cedaredge.
- ★ **Delta**—K35AF, Pikes Peak Bcstg. Co., Box 1457, Colorado Springs, CO 80901-1457 (KJCTV Ch. 8 Grand Junction)—100-w, lat. 38° 44' 50", long. 108° 04' 55".
- Delta**—K52BC, Delta County, 5th & Palmer, Delta, CO 81416 (KRMA-TV Ch. 6 Denver)—100-w, lat. 38° 44' 50", long. 108° 04' 55".
- Delta**—K55DR, Delta County, 5th & Palmer, Delta, CO 81416 (KRMA-TV Ch. 6 Denver)—100-w, lat. 38° 42' 30", long. 107° 36' 15".
- Delta**—K58BV, Delta County, 5th & Palmer, Delta, CO 81416 (KRMA-TV Ch. 6 Denver)—100-w, lat. 38° 52' 20", long. 107° 39' 45".
- ★ **Delta**—K62DU, Delta County, 5th & Palmer, Delta, CO 81416 (KRMA-TV Ch. 6 Denver)—1000-w, lat. 38° 18' 40", long. 108° 11' 35".
- Delta County**—See K61BR, Ouray.
- ★ **Denver**—K49CE, Lomas de Oro Bcstg. Corp., 1024 Niagra St., Burbank, CA 91505 (KWGN-TV Ch. 2 Denver)—1000-w, lat. 39° 43' 59", long. 105° 14' 12".
- Denver**—K57BT, Trinity Bcstg. Network Inc., 2442 Michelle Rd., Tustin, CA 92680 (KTBN-TV Ch. 40 Santa Ana-Los Angeles, CA via satellite)—1000-w, lat. 39° 43' 59", long. 105° 14' 12".
- Deora & rural area**—K45BU, Baca County, Box 116, 741 Main St., Springfield, CO 81073 (KQAA-TV Ch. 5 Pueblo-Colorado Springs)—20-w, lat. 37° 37' 08", long. 102° 56' 22".
- Deora & rural area**—K47CJ, Baca County, Box 116, 741 Main St., Springfield, CO 81073 (KKTV Ch. 11 Colorado Springs-Pueblo)—20-w, lat. 37° 37' 08", long. 102° 56' 22".
- Deora & rural area**—K49BT, Baca County, Box 116, 741 Main St., Springfield, CO 81073 (KRDO-TV Ch. 13 Colorado Springs-Pueblo)—20-w, lat. 37° 37' 08", long. 102° 56' 22".
- Deora & rural area**—K51CL, Baca County, Box 116, 741 Main St., Springfield, CO 81073 (KTSC Ch. 8 Pueblo-Colorado Springs)—20-w, lat. 37° 37' 08", long. 102° 56' 22".
- Derby Mesa**—See K05BJ, Bond.
- Derby Mesa (near Burns)**—K09GB, Upper Colorado River TV Assn., Star Rte., Gypsum, CO (KUSA-TV Ch. 9 Denver)—1-w, lat. 39° 52' 30", long. 106° 54' 45".
- Dinosaur**—See K08EK, Artesia.
- Dinosaur**—See K10DY, Artesia.
- Dinosaur**—See K12EE, Artesia.
- Dinosaur**—See K41AJ, Rangely.
- Dinosaur**—See K59BY, Blue Mountain.
- Divide Creek & Grass Valley**—K04GM, Garfield County, Box 640, Glenwood Springs, CO 81601 (KCNC-TV Ch. 4 Denver)—10-w, lat. 39° 36' 11", long. 107° 38' 49".
- Divide Creek & Grass Valley**—K06GW, Garfield County, Box 640, Glenwood Springs, CO 81601 (KRMA-TV Ch. 6 Denver)—10-w, lat. 39° 36' 11", long. 107° 38' 49".
- ★ **Divide Creek & Rifle Creek**—K12LM, Garfield County, Box 640, Glenwood Springs, CO 81601 (KUSA-TV Ch. 9 Denver)—10-w, lat. 39° 36' 11", long. 107° 38' 49".
- Division, Spring Creek & Taylor River resort area**—K10HS, Gunnison County Metropolitan Recreation District, Box 1382, Gunnison, CO 81230 (KQAA-TV Ch. 5 Pueblo-Colorado Springs)—1-w, lat. 38° 44' 30", long. 106° 46' 00".
- Dolores**—K04NK, Montezuma-Dolores County Metropolitan Recreation District, Box 158, Cortez, CO 81321 (KOAT-TV Ch. 7 Albuquerque, NM)—1-w, lat. 37° 28' 07", long. 108° 32' 48".
- Dolores**—K05GA, Montezuma-Dolores County Metropolitan Recreation District, Box 158, Cortez, CO 81321 (KQAA-TV Ch. 5 Pueblo-Colorado Springs)—1-w, lat. 37° 28' 07", long. 108° 32' 48".
- Dolores**—K07DL, Montezuma-Dolores County Metropolitan Recreation District, Box 158, Cortez, CO 81321 (KOB-TV Ch. 4 Albuquerque, NM)—1-w, lat. 37° 28' 07", long. 108° 32' 48".
- Dolores**—See K11LP, Cortez.
- Dolores**—K13AT, Montezuma-Dolores County Metropolitan Recreation District, Box 158, Cortez, CO 81321 (KREZ-TV Ch. 6 Durango)—1-w, lat. 37° 28' 07", long. 108° 32' 48".
- Dolores**—K67CO, Montezuma-Dolores County Metropolitan Recreation District, Box 158, Cortez, CO (KNME-TV Ch. 5 Albuquerque, NM)—1-w, lat. 37° 28' 07", long. 108° 32' 48".
- Dotsero**—See K02BS, Cabin Creek.
- Dotsero**—See K12EF, Carlsburg.
- Dotsero, Gypsum, Gypsum Valley & Riland**—K81BH, Eagle Valley TV Corp., Eagle, CO (KUSA-TV Ch. 9 Denver)—20-w, lat. 39° 44' 00", long. 106° 44' 00".
- Douglas Creek & rural area**—K03EQ, W. Russell Withers Jr., Box 789, Grand Junction, CO 81502 (KREX-TV Ch. 5 Grand Junction)—10-w, lat. 39° 36' 10", long. 108° 46' 31".
- Dove Creek**—K05EW, Montezuma-Dolores County Metropolitan Recreation District, Box 158, Cortez, CO 81321 (KOAT-TV Ch. 7 Albuquerque, NM)—1-w, lat. 37° 34' 22", long. 108° 49' 03".
- Dove Creek**—See K08KB, Cahone.
- ★ **Dove Creek**—K10LY, Montezuma-Dolores County Metropolitan Recreation District, Box 158, Cortez, CO 81321 (KJCTV Ch. 8 Grand Junction)—10-w, lat. 37° 46' 00", long. 108° 54' 45".
- Dove Creek**—K48AK, Montezuma-Dolores County Metropolitan Recreation District, Box 158, Cortez, CO 81321 (KWGN-TV Ch. 2 Denver)—100-w, lat. 37° 48' 05", long. 109° 25' 30".
- Doyleville**—K03EY, Gunnison County Metropolitan Recreation District, Box 1382, Gunnison, CO 81230 (KREX-TV Ch. 5 Grand Junction)—1-w, lat. 38° 30' 25", long. 106° 40' 30".
- Doyleville**—See K61DC, Parlin.
- Doyleville**—See K63CX, Parlin.
- Durango**—K39AH, Mountain States Bcstg., 1377 University Blvd., Albuquerque, NM 87102 (KGSW-TV Ch. 14 Albuquerque, NM)—100-w, lat. 37° 15' 45", long. 107° 54' 07".
- ★ **Durango**—K41CF, Pikes Peak Bcstg. Co., Box 1457, Colorado Springs, CO 80901-1457 (KJCTV Ch. 8 Grand Junction)—100-w, lat. 37° 15' 44", long. 107° 53' 29".
- Durango**—K59BU, Regents of U. of New Mexico and Board of Education of the City of Albuquerque, 1130 University NE, Albuquerque, NM 87102 (KNME-TV Ch. 5 Albuquerque, NM)—100-w, lat. 37° 20' 18", long. 107° 49' 21".
- Durango**—K66BN, KOB-TV Inc., 4 Broadcast Plaza SW, Albuquerque, NM 87104 (KOB-TV Ch. 12 Farmington, NM)—100-w, lat. 37° 20' 16", long. 107° 49' 23".
- Durango**—K70BR, KOAT-TV Inc., 3801 Carlisle Blvd. NE, Albuquerque, NM 87107 (KOAT-TV Ch. 7 Albuquerque,

- NM)—100-w, lat. 37° 20' 18", long. 107° 49' 21". Requests change to Ch. 45.
- Durango—K72AN**, Durango TV Translator, Durango Jr. Chamber of Commerce, Box 318, Durango, CO (KOB-TV Ch. 4 Albuquerque, NM)—100-w, lat. 37° 20' 18", long. 107° 49' 21".
- Durango & Hermosa—K68AZ**, W. Russell Withers Jr., Box 789, Grand Junction, CO 81502 (KREZ-TV Ch. 6 Durango)—100-w, lat. 37° 20' 18", long. 107° 49' 21".
- Dyke & rural area—K09CA**, Devil Mountain TV Assn., Star Rte., Pagosa Springs, CO (KOB-TV Ch. 4 Albuquerque, NM)—1-w, lat. 37° 13' 14", long. 107° 14' 17".
- Eads & rural areas—K50AA**, Kiowa County, Box 37, Eads, CO (K0AA-TV Ch. 5 Pueblo-Colorado Springs)—100-w, lat. 38° 22' 35", long. 102° 58' 48".
- Eads & rural areas—K52AA**, Kiowa County, Box 37, Eads, CO (KKTV Ch. 11 Colorado Springs-Pueblo)—100-w, lat. 38° 22' 35", long. 102° 58' 48".
- Eads & rural areas—K54AB**, Kiowa County, Box 37, Eads, CO (KRDO-TV Ch. 13 Colorado Springs-Pueblo)—100-w, lat. 38° 22' 35", long. 102° 58' 48".
- Eads & rural areas—K56AG**, Kiowa County, Box 37, Eads, CO (KTSC Ch. 8 Pueblo-Colorado Springs)—100-w, lat. 38° 22' 35", long. 102° 58' 48".
- ★ **Eagle & Edwards—K44DF**, Eagle Valley TV Corp., Box 101, Eagle, CO 81631 (KRMA-TV Ch. 6 Denver)—100-w, lat. 39° 44' 23", long. 106° 48' 04".
- ★ **Eagle, Edwards & Gypsum—K40DA**, Eagle Valley TV Corp., Box 101, Eagle, CO 81631 (KWGN-TV Ch. 2 Denver)—100-w, lat. 39° 44' 23", long. 106° 48' 04".
- Eagle, Gypsum, Riland & Wolcott—K07DB**, Eagle Valley TV Corp., Eagle, CO (KUSA-TV Ch. 9 Denver)—10-w, lat. 39° 44' 01", long. 106° 48' 04".
- Eagle, Gypsum, Riland & Wolcott—K100G**, Eagle Valley TV Corp., Eagle, CO (KCNC-TV Ch. 4 Denver)—10-w, lat. 39° 44' 01", long. 106° 48' 04".
- Eagle, Gypsum, Riland & Wolcott—K13DE**, Eagle Valley TV Corp., Eagle, CO (KMGH-TV Ch. 7 Denver)—10-w, lat. 39° 44' 00", long. 106° 48' 00".
- East Cottonwood Pass & Lower Gypsum Creek—K65AK**, Eagle Valley TV Corp., Eagle, CO (KCNC-TV Ch. 4 Denver)—100-w, lat. 39° 44' 00", long. 106° 48' 00".
- East Elk Creek—K02JD**, Garfield County, Box 640, Glenwood Springs, CO 81601 (KUSA-TV Ch. 9 Denver)—1-w, lat. 39° 36' 32", long. 107° 33' 23".
- East Elk Creek—K04JL**, Garfield County, Box 640, Glenwood Springs, CO 81601 (KCNC-TV Ch. 4 Denver)—1-w, lat. 39° 36' 32", long. 107° 33' 23".
- East Elk Creek—K06JS**, Garfield County, Box 640, Glenwood Springs, CO 81601 (KREX-TV Ch. 5 Grand Junction)—1-w, lat. 39° 36' 32", long. 107° 33' 23".
- East Elk Creek—K08JS**, Garfield County, Box 640, Glenwood Springs, CO 81601 (KWGN-TV Ch. 2 Denver)—1-w, lat. 39° 36' 32", long. 107° 33' 23".
- (KWGN-TV Ch. 2 Denver)—1-w, lat. 39° 36' 32", long. 107° 33' 23".
- East Elk Creek—K10LN**, Garfield County, Box 640, Glenwood Springs, CO 81601 (KRMA-TV Ch. 6 Denver)—1-w, lat. 39° 36' 32", long. 107° 33' 23".
- East Rifle, Rulison rural areas & South Rifle—K61BN**, Garfield County, Box 640, Glenwood Springs, CO 81601 (KUSA-TV Ch. 9 Denver)—100-w, lat. 39° 32' 05", long. 107° 57' 25".
- East Rifle, Rulison rural areas & South Rifle—K63BM**, Garfield County, Box 640, Glenwood Springs, CO 81601 (KCNC-TV Ch. 4 Denver)—100-w, lat. 32' 05", long. 107° 57' 25".
- East Rifle, Rulison rural areas & South Rifle—K66BQ**, Garfield County, Box 640, Glenwood Springs, CO 81601 (KRMA-TV Ch. 6 Denver)—100-w, lat. 39° 32' 05", long. 107° 57' 25".
- East Rifle, Rulison rural areas & South Rifle—K68BR**, Garfield County, Box 640, Glenwood Springs, CO 81601 (KWGN-TV Ch. 2 Denver)—100-w, lat. 39° 32' 05", long. 107° 57' 25".
- Edwards—See K40DA**, Eagle.
- Edwards—See K44DF**, Eagle.
- Eight Mile Ridge & Royal Gorge—K56BG**, KKTV Inc., 3100 N. Nevada Ave., Colorado Springs, CO 80907 (KKTV Ch. 11 Colorado Springs-Pueblo)—20-w, lat. 38° 25' 44", long. 104° 50' 12".
- Eight Mile Ridge & Royal Gorge—K74DM**, Pikes Peak Bcstg. Co., Box 1457, Colorado Springs, CO 80901-1457 (KRDO-TV Ch. 13 Colorado Springs-Pueblo)—100-w, lat. 38° 25' 44", long. 104° 50' 12".
- El Jebel—See K60AH**, Carbondale.
- El Jebel—See K62B0**, Carbondale.
- Eleven Mile Reservoir—See K64AQ**, Antero Junction.
- Elk River Valley—K02CQ**, Yampa Valley TV Assn., Box 764, Steamboat Springs, CO (KCNC-TV Ch. 4 Denver)—1-w, lat. 40° 36' 45", long. 106° 57' 38".
- Estes Park—K57AA**, Translator TV Inc., Platte Valley Farm Supply Co., 1160 Woodstock Dr., Estes Park, CO (KRMA-TV Ch. 6 Denver)—100-w, lat. 40° 23' 10", long. 105° 31' 00".
- Estes Park—K59AA**, Translator TV Inc., Platte Valley Farm Supply Co., 1160 Woodstock Dr., Estes Park, CO (KMGH-TV Ch. 7 Denver)—100-w, lat. 40° 25' 13", long. 105° 26' 39".
- Estes Park—K61AA**, Translator TV Inc., Platte Valley Farm Supply Co., 1160 Woodstock Dr., Estes Park, CO (KUSA-TV Ch. 9 Denver)—100-w, lat. 40° 25' 13", long. 105° 26' 39".
- Estes Park—K63AB**, Translator TV Inc., Platte Valley Farm Supply Co., 1160 Woodstock Dr., Estes Park, CO (KWGN-TV Ch. 2 Denver)—100-w, lat. 40° 25' 13", long. 105° 26' 39".
- Estes Park—K65AA**, Translator TV Inc., Platte Valley Farm Supply Co., 1160 Woodstock Dr., Estes Park, CO (KCNC-TV Ch. 4 Denver)—100-w, lat. 40° 25' 13", long. 105° 26' 39".
- Estes Park—K67AS**, Translator TV Inc., Platte Valley Farm Supply Co., 1160 Woodstock Dr., Estes Park, CO (KBDI-TV Ch. 12 Broomfield)—100-w, lat. 40° 25' 19", long. 105° 26' 36".
- Estes Park (SW residential area)—K10IE**, Translator TV Inc., Platte Valley Farm Supply Co., 1160 Woodstock Dr., Estes Park, CO (KWGN-TV Ch. 2 Denver)—1-w, lat. 40° 22' 35", long. 105° 33' 35".
- Estes Park (SW residential area)—K12IV**, Translator TV Inc., Platte Valley Farm Supply Co., 1160 Woodstock Dr., Estes Park, CO (KCNC-TV Ch. 4 Denver)—10-w, lat. 40° 22' 35", long. 105° 33' 35".
- Estes Park (SW residential area)—K13PW**, Translator TV Inc., Platte Valley Farm Supply Co., 1160 Woodstock Dr., Estes Park, CO (KRMA-TV Ch. 6 Denver)—1-w, lat. 40° 22' 35", long. 105° 33' 35".
- Estes Park (W)—See K51AB**, The Cliffs.
- Estes Park (W)—See K53AC**, The Cliffs.
- Estes Park (W)—See K55AU**, The Cliffs.
- Estes Park (W)—See K69AT**, The Cliffs.
- Estes Park Estates (unincorporated) & Pinewood Springs—K03EO**, Pinewood Translator & Video, (KMGH-TV Ch. 7 Denver)—1-w, lat. 40° 17' 06", long. 105° 21' 35".
- Estes Park Estates (unincorporated) & Pinewood Springs—K08IV**, Pinewood Translator & Video, (KCNC-TV Ch. 4 Denver)—1-w, lat. 40° 17' 06", long. 105° 21' 35".
- Estes Park Estates (unincorporated) & Pinewood Springs—K11NO**, Pinewood Translator & Video, (KWGN-TV Ch. 2 Denver)—1-w, lat. 40° 17' 06", long. 105° 21' 35".
- Estes Park Estates (unincorporated) & Pinewood Springs—K13OI**, Pinewood Translator & Video, (KUSA-TV Ch. 9 Denver)—1-w, lat. 40° 17' 06", long. 105° 21' 35".
- Fall River residential & motel area NW of Estes Park—K03DL**, Translator TV Inc., Platte Valley Farm Supply Co., 1160 Woodstock Dr., Estes Park, CO (KWGN-TV Ch. 2 Denver)—1-w, lat. 40° 22' 35", long. 105° 33' 35".
- Fall River residential & motel area NW of Estes Park—K08HL**, Translator TV Inc., Platte Valley Farm Supply Co., 1160 Woodstock Dr., Estes Park, CO (KCNC-TV Ch. 4 Denver)—1-w, lat. 40° 22' 35", long. 105° 33' 35".
- Flagler & Selbert—K63AJ**, Kit Carson County, Board of County Commissioners, County Courthouse, Burlington, CO (KCNC-TV Ch. 4 Denver)—100-w, lat. 39° 19' 05", long. 103° 06' 25".
- Flagler & Selbert—K65AO**, Kit Carson County, Board of County Commissioners, County Courthouse, Burlington, CO (KRMA-TV Ch. 6 Denver)—100-w, lat. 39° 19' 05", long. 103° 06' 25".
- Flagler & Selbert—K67AQ**, Kit Carson County, Board of County Commissioners, County Courthouse, Burlington, CO (KMGH-TV Ch. 7 Denver)—100-w, lat. 39° 19' 05", long. 103° 06' 25".
- Flagler & Selbert—K69AX**, Kit Carson County, Board of County Commissioners, County Courthouse, Burlington, CO (KUSA-TV Ch. 9 Denver)—100-w, lat. 39° 19' 05", long. 103° 06' 25".
- Fleming, Sterling & rural Logan County—K23AB**, Board of Logan County Commissioners, High Plains Radio, 2999 County Rd. AA, Sugar City, CO (KWGN-TV Ch. 2 Denver)—100-w, lat. 40° 35' 28", long. 103° 02' 23".
- Fleming, Sterling & rural Logan County—K25AF**, Board of Logan County Commissioners, High Plains Radio, 2999 County Rd. AA, Sugar City, CO (KCNC-TV Ch. 4 Denver)—100-w, lat. 40° 35' 28", long. 103° 02' 23".
- Fleming, Sterling & rural Logan County—K27AG**, Board of Logan County Commissioners, High Plains Radio, 2999 County Rd. AA, Sugar City, CO (KUSA-TV Ch. 9 Denver)—100-w, lat. 40° 35' 28", long. 103° 02' 23".
- Fleming, Sterling & rural Logan County—K29AC**, Board of Logan County Commissioners, High Plains Radio, 2999 County Rd. AA, Sugar City, CO (KRMA-TV Ch. 6 Denver)—100-w, lat. 40° 35' 28", long. 103° 02' 23".
- Florissant—See K62BU**, Lake George.
- Florissant & Lake George—K11MT**, Lake George Volunteer Fire Dept., Lake George, CO (KMGH-TV Ch. 7 Denver)—1-w, lat. 38° 59' 10", long. 105° 21' 05".
- Florissant, Lake George & Tarryall Canyon—K03FP**, Lake George Volunteer Fire Dept., Lake George, CO (KUSA-TV Ch. 9 Denver)—1-w, lat. 38° 59' 10", long. 105° 21' 05".
- Florissant, Lake George & Tarryall Canyon—K13EO**, Lake George Volunteer Fire Dept., Lake George, CO (K0AA-TV Ch. 5 Pueblo-Colorado Springs; KCNC-TV Ch. 4 Denver)—1-w, lat. 38° 59' 10", long. 105° 21' 05".
- Fort Collins—K54CQ**, Echonet Corp., Box 255, Evergreen, CO 80439 (KUBD Ch. 59 Denver)—lat. 40° 40' 50", long. 104° 56' 32". Note: Licensed as LPTV.
- Four Mile Creek & Silt rural areas—K47AC**, Garfield County, Box 640, Glenwood Springs, CO 81601 (KWGN-TV Ch. 2 Denver)—100-w, lat. 39° 25' 45", long. 107° 23' 00". Requests CP to add Missouri Heights to principal community.
- Four Mile Creek & Silt rural areas—K49AH**, Garfield County, Box 640, Glenwood Springs, CO 81601 (KRMA-TV Ch. 6 Denver)—100-w, lat. 39° 25' 45", long. 107° 23' 00".
- Fraser—K27CB**, Fraser Valley Metropolitan Recreation District, Box 3348, Winter Park, CO 80482 (KMGH-TV Ch. 7 Denver)—100-w, lat. 39° 51' 45", long. 105° 46' 20".
- Fraser—K33BV**, Fraser Valley Metropolitan Recreation District, Box 3348, Winter

Translators—Colorado

- Park, CO 80482 (KCNC-TV Ch. 4 Denver)—10-w, lat. 39° 51' 45", long. 105° 46' 20".
- Fraser—K36BR, Fraser Valley Metropolitan Recreation District, Box 3348, Winter Park, CO 80482 (KWGN-TV Ch. 2 Denver)—10-w, lat. 39° 51' 45", long. 105° 46' 20".
- Fraser—K39BT, Fraser Valley Metropolitan Recreation District, Box 3348, Winter Park, CO 80482 (KUSA-TV Ch. 9 Denver)—10-w, lat. 39° 51' 45", long. 105° 46' 20".
- Fruita—See K65CE, Grand Junction.
- Fruita—See K67CJ, Grand Junction.
- Fruita—See K69CZ, Grand Junction.
- Fruitdale—See K62AZ, Clifton.
- Frying Pan—See K56AD, Crystal.
- Frying Pan—See K58AA, Crystal.
- Frying Pan—See K60AH, Carbondale.
- Frying Pan—See K62BO, Carbondale.
- Gateview & Lake Fork area—K02IK, Hinsdale County Chamber of Commerce Inc., Box 173, Lake City, CO (KUSA-TV Ch. 9 Denver)—1-w, lat. 38° 17' 28", long. 107° 15' 06".
- Gateway—K04KG, Mesa County, Box 897, Grand Junction, CO (KWGN-TV Ch. 2 Denver)—5-w, lat. 38° 30' 25", long. 108° 59' 32".
- * Gateway—K06KK, Mesa County, Box 897, Grand Junction, CO (KRMA-TV Ch. 6 Denver)—5-w, lat. 38° 30' 25", long. 108° 59' 32".
- * Gateway—K07QN, Mesa County, Box 897, Grand Junction, CO (KWGN-TV Ch. 2 Denver)—5-w, lat. 38° 43' 25", long. 108° 48' 28".
- Gateway—K09MR, W. Russell Withers Jr., Box 789, Grand Junction, CO 81502 (KREY-TV Ch. 10 Montrose)—1-w, lat. 38° 38' 25", long. 108° 59' 32".
- * Gateway—K11PX, Mesa County, Box 897, Grand Junction, CO (KRMA-TV Ch. 6 Denver)—5-w, lat. 38° 43' 25", long. 108° 48' 28".
- Gateway—K13AM, Gateway TV Assn., Gateway, CO (KUTV Ch. 2 Salt Lake City, UT)—1-w, lat. 38° 38' 25", long. 108° 59' 32".
- Gilman & Minturn—K02BL, Battle Mountain TV Assn., Box 96, Minturn, CO (KMGH-TV Ch. 7 Denver)—1-w, lat. 39° 35' 22", long. 106° 25' 20".
- Gilman & Minturn—K04BG, Battle Mountain TV Assn., Box 96, Minturn, CO (KGWN-TV Ch. 5 Cheyenne, WY)—1-w, lat. 39° 35' 22", long. 106° 25' 20".
- Gilman & Minturn—K06BM, Battle Mountain TV Assn., Box 96, Minturn, CO (KCNC-TV Ch. 4 Denver)—1-w, lat. 39° 35' 22", long. 106° 25' 20".
- Glen Haven—K03EM, Translator TV Inc., Platte Valley Farm Supply Co., 1160 Woodstock Dr., Estes Park, CO (KWGN-TV Ch. 2 Denver)—1-w, lat. 40° 27' 23", long. 105° 26' 59".
- Glen Haven—K08IS, Translator TV Inc., Platte Valley Farm Supply Co., 1160 Woodstock Dr., Estes Park, CO (KCNC-TV Ch. 4 Denver)—1-w, lat. 40° 27' 23", long. 105° 26' 59".
- Glen Haven (unincorporated village of)—K10JY, Translator TV Inc., Platte Valley Farm Supply Co., 1160 Woodstock Dr., Estes Park, CO (KMGH-TV Ch. 7 Denver)—1-w, lat. 40° 27' 23", long. 105° 26' 59".
- Glen Haven (unincorporated village of)—K12KP, Translator TV Inc., Platte Valley Farm Supply Co., 1160 Woodstock Dr., Estes Park, CO (KUSA-TV Ch. 9 Denver)—1-w, lat. 40° 27' 23", long. 105° 26' 59".
- Glen Haven (unincorporated village of)—K13ON, Translator TV Inc., Platte Valley Farm Supply Co., 1160 Woodstock Dr., Estes Park, CO (KRMA-TV Ch. 6 Denver)—1-w, lat. 40° 27' 34", long. 105° 27' 48".
- Glenwood (rural area) & No Name Creek—K06LX, Garfield County, Box 640, Glenwood Springs, CO 81601 (KRMA-TV Ch. 6 Denver)—10-w, lat. 39° 32' 38", long. 107° 17' 59".
- Glenwood Springs—K05HE, Garfield County, Box 640, Glenwood Springs, CO 81601 (KWGN-TV Ch. 2 Denver)—10-w, lat. 39° 32' 38", long. 107° 17' 59".
- Glenwood Springs—K09DC, Garfield County, Box 640, Glenwood Springs, CO 81601 (KUSA-TV Ch. 9 Denver)—10-w, lat. 39° 32' 38", long. 107° 17' 59".
- Glenwood Springs—See K13AD, New Castle.
- Glenwood Springs—K65CK, Pikes Peak Bcstg. Co., Box 1457, Colorado Springs, CO 80901-1457 (KJCTV Ch. 8 Grand Junction)—100-w, lat. 39° 32' 38", long. 107° 17' 59". Note: Licensed as LPTV.
- Glenwood Springs & rural area—K07GD, W. Russell Withers Jr., Box 789, Grand Junction, CO 81502 (KREG-TV Ch. 3 Glenwood Springs)—10-w, lat. 39° 33' 48", long. 107° 18' 59".
- Glenwood Springs & rural areas SE—K11DI, Garfield County, Box 640, Glenwood Springs, CO 81601 (KCNC-TV Ch. 4 Denver)—1-w, lat. 39° 32' 38", long. 107° 17' 59".
- Goeder—See K08EK, Artesia.
- Goeder—See K10DY, Artesia.
- Goeder—See K12EE, Artesia.
- Goeder & Staley—K05CM, Rio Blanco County TV Assn., Box 1047, Meeker, CO 81641 (KSL-TV Ch. 5 Salt Lake City, UT)—1-w, lat. 40° 05' 24", long. 108° 43' 14".
- Goeder & Staley—K11PI, Rio Blanco County TV Assn., Box 1047, Meeker, CO 81641 (KUTV Ch. 2 Salt Lake City, UT)—1-w, lat. 40° 05' 24", long. 108° 43' 14".
- Goeder & Staley—K13QT, Rio Blanco County TV Assn., Box 1047, Meeker, CO 81641 (KTVX Ch. 4 Salt Lake City, UT)—1-w, lat. 40° 05' 24", long. 108° 43' 14".
- Goeder (rural area) & Staley—K07QE, Rio Blanco County TV Assn., Box 1047, Meeker, CO 81641 (KRMA-TV Ch. 6 Denver)—1-w, lat. 40° 05' 24", long. 108° 43' 14".
- Goeder (rural area) & Staley—K09PE, Rio Blanco County TV Assn., Box 1047, Meeker, CO 81641 (KREX-TV Ch. 5 Grand Junction)—1-w, lat. 40° 05' 24", long. 108° 43' 14".
- Gore Pass—See K03CF, Blue River Valley.
- Gore Pass—K13JZ, Yampa Valley TV Assn., Box 764, Steamboat Springs, CO (KMGH-TV Ch. 7 Denver)—10-w, lat. 40° 00' 00", long. 106° 26' 26".
- Gore Pass—See K56AT, Blue River Valley.
- Granada—K07LP, Granada TV Assn., 102 N. Main, Granada, CO (KSNG Ch. 11 Garden City, KS)—1-w, lat. 38° 02' 37", long. 102° 19' 15".
- * Grand Junction, Palisade, Fruita, Mack & Loma—K63EI, Mesa County, Box 897, Grand Junction, CO (KCNC-TV Ch. 4 Denver)—100-w, lat. 39° 03' 56", long. 108° 44' 50".
- Grand Junction, Palisade, Fruita, Mack & Loma—K65CE, Mesa County, Box 897, Grand Junction, CO (KWGN-TV Ch. 2 Denver)—100-w, lat. 39° 03' 56", long. 108° 44' 50".
- Grand Junction, Palisade, Fruita, Mack & Loma—K67CJ, Mesa County, Box 897, Grand Junction, CO (KRMA-TV Ch. 6 Denver)—100-w, lat. 39° 03' 56", long. 108° 44' 50".
- Grand Junction, Red Lands, Collbran, De Beque & Skyway—K39AF, Mesa County, Box 897, Grand Junction, CO (KWGN-TV Ch. 2 Denver)—100-w, lat. 39° 05' 20", long. 108° 13' 35".
- Grand Junction, Red Lands, Collbran, De Beque & Skyway—K41AE, Mesa County, Box 897, Grand Junction, CO (KRMA-TV Ch. 6 Denver)—100-w, lat. 39° 05' 20", long. 108° 13' 25".
- Grand Junction, Red Lands, Collbran, De Beque & Skyway—K43AB, Mesa County, Box 897, Grand Junction, CO (KCNC-TV Ch. 4 Denver)—100-w, lat. 39° 05' 20", long. 108° 13' 25".
- Grand Lake—K08GW, Town of Grand Lake, Grand Lake, CO (KGWN-TV Ch. 5 Cheyenne, WY)—1-w, lat. 40° 14' 21", long. 105° 49' 05".
- Grand Lake—K11ET, Town of Grand Lake, Grand Lake, CO (KWGN-TV Ch. 2 Denver)—10-w, lat. 40° 13' 00", long. 105° 51' 51".
- Grand Lake—K13EL, Town of Grand Lake, Grand Lake, CO (KCNC-TV Ch. 4 Denver)—10-w, lat. 40° 13' 00", long. 105° 51' 51".
- Grand Valley—K02HW, W. Russell Withers Jr., Box 789, Grand Junction, CO 81502 (KREX-TV Ch. 5 Grand Junction)—10-w, lat. 39° 25' 48", long. 107° 57' 10".
- Grand Valley—K11PR, Garfield County, Box 640, Glenwood Springs, CO 81601 (KWGN-TV Ch. 2 Denver)—5-w, lat. 39° 26' 34", long. 107° 57' 57".
- Grand Valley—K13QZ, Garfield County, Box 640, Glenwood Springs, CO 81601 (KRMA-TV Ch. 6 Denver)—10-w, lat. 39° 26' 34", long. 107° 57' 57".
- Grand Valley—K45AF, Pikes Peak Bcstg. Co., Box 1457, Colorado Springs, CO 80901-1457 (KJCTV Ch. 8 Grand Junction)—20-w, lat. 39° 26' 34", long. 107° 57' 57".
- Grand Valley & Morrisiana Mesa—K04GQ, Garfield County, Box 640, Glenwood Springs, CO 81601 (KCNC-TV Ch. 4 Denver)—1-w, lat. 39° 26' 34", long. 107° 57' 57".
- Grand Valley & Morrisiana Mesa—K07JM, Garfield County, Box 640, Glenwood Springs, CO 81601 (KUSA-TV Ch. 9 Denver)—10-w, lat. 39° 26' 34", long. 107° 57' 57".
- Grass Valley—See K04GM, Divide Creek.
- Grass Valley—See K06GW, Divide Creek.
- Green Mountain Reservoir, Parshall & Troublesome—K11HV, Green Mountain TV Assn. Inc., Kremmling, CO (KCNC-TV Ch. 4 Denver)—5-w, lat. 39° 55' 42", long. 106° 16' 10".
- Gunnison—K02IZ, Gunnison County Metropolitan Recreation District, Box 1382, Gunnison, CO 81230 (KWGN-TV Ch. 2 Denver)—10-w, lat. 38° 31' 25", long. 106° 54' 20".
- Gunnison—K04DH, Gunnison County Metropolitan Recreation District, Box 1382, Gunnison, CO 81230 (KUSA-TV Ch. 9 Denver)—1-w, lat. 38° 31' 25", long. 106° 54' 20". Note: Licensed as LPTV.
- Gunnison—K06HN, Gunnison County Metropolitan Recreation District, Box 1382, Gunnison, CO 81230 (KTSC Ch. 8 Pueblo-Colorado Springs)—1-w, lat. 38° 31' 25", long. 106° 54' 20".
- Gunnison—K09TH, Gunnison County Metropolitan Recreation District, Box 1382, Gunnison, CO 81230 (KWGN-TV Ch. 2 Denver)—10-w, lat. 38° 31' 25", long. 106° 54' 20".
- Gunnison—See K58BF, Juanita.
- Gunnison & Gunnison Valley rural area—K07BE, Gunnison County Metropolitan Recreation District, Box 1382, Gunnison, CO 81230 (KOAA-TV Ch. 5 Pueblo-Colorado Springs)—1-w, lat. 38° 31' 25", long. 106° 54' 20".
- Gunnison & Gunnison Valley rural area—K11AT, Gunnison County Metropolitan Recreation District, Box 1382, Gunnison, CO 81230 (KREX-TV Ch. 5 Grand Junction)—10-w, lat. 38° 31' 25", long. 106° 54' 20".
- Gunnison Valley—See K07BE, Gunnison.
- Gunnison Valley—See K11AT, Gunnison.
- Gypsum—See K07DB, Eagle.
- Gypsum—See K10DG, Eagle.
- Gypsum—See K13DE, Eagle.
- Gypsum—See K40DA, Eagle.
- Gypsum—See K81BH, Dotsero.
- Gypsum Valley—See K81BH, Dotsero.
- Hamilton—K09GO, Moffat County, 561 Russell St., Craig, CO (KCNC-TV Ch. 4 Denver)—1-w, lat. 40° 19' 54", long. 107° 35' 54".

Hartsel—See K62BU, Lake George.

Hartsel—See K64AQ, Antero Junction.

Hartsel—K66AW, Gunnison County Metropolitan Recreation District, Box 1382, Gunnison, CO 81230 (KWGN-TV Ch. 2 Denver)—100-w, lat. 39° 02' 57", long. 105° 30' 45".

Hartsel—K68AR, Chaffee County TV Translator Assn., Box 325, Salida, CO (KCNC-TV Ch. 4 Denver)—100-w, lat. 39° 02' 57", long. 105° 30' 45".

Hartsel—K70FL, Chaffee County TV Translator Assn., Box 325, Salida, CO (KMGH-TV Ch. 7 Denver)—100-w, lat. 39° 02' 57", long. 105° 30' 45".

Haxtun—K49AF, Region 1 Translator Assn., 720 W. Fourth, Julesburg, CO 80737 (KWGN-TV Ch. 2 Denver)—100-w, lat. 40° 38' 47", long. 102° 40' 59".

Haxtun—K51AI, Region 1 Translator Assn., 720 W. Fourth, Julesburg, CO 80737 (KCNC-TV Ch. 4 Denver)—100-w, lat. 40° 38' 47", long. 102° 40' 59".

Haxtun—K53AJ, Region 1 Translator Assn., 720 W. Fourth, Julesburg, CO 80737 (KRMA-TV Ch. 6 Denver)—100-w, lat. 40° 39' 23", long. 102° 49' 21".

Haxtun—K55CD, Region 1 Translator Assn., 720 W. Fourth, Julesburg, CO 80737 (KUSA-TV Ch. 9 Denver)—100-w, lat. 40° 38' 47", long. 102° 40' 59".

Hayden—K03EW, Yampa Valley TV Assn., Box 764, Steamboat Springs, CO (KUSA-TV Ch. 9 Denver)—10-w, lat. 40° 31' 16", long. 107° 17' 51".

Hayden—K06CE, Yampa Valley TV Assn., Box 764, Steamboat Springs, CO (KCNC-TV Ch. 4 Denver)—10-w, lat. 40° 31' 16", long. 107° 17' 51".

Hayden—K09NX, Yampa Valley TV Assn., Box 764, Steamboat Springs, CO (KMGH-TV Ch. 7 Denver)—10-w, lat. 40° 31' 16", long. 107° 17' 51".

Hermosa—See K68AZ, Durango.

Hiawatha & rural area—K11FR, Moffat County, 561 Russell St., Craig, CO (KCNC-TV Ch. 4 Denver)—1-w, lat. 40° 59' 30", long. 108° 36' 30".

Hoehne—K03DO, Sunflower Valley TV Assn., Box 191, Rte. 2, Trinidad, CO (KRDO-TV Ch. 13 Colorado Springs-Pueblo)—1-w, lat. 37° 08' 35", long. 104° 26' 40".

Hoehne—K07HK, Sunflower Valley TV Assn., Box 191, Rte. 2, Trinidad, CO (KKTV Ch. 11 Colorado Springs-Pueblo)—1-w, lat. 37° 08' 35", long. 104° 26' 40".

Hoehne—K09HU, Sunflower Valley TV Assn., Box 191, Rte. 2, Trinidad, CO (KOAA-TV Ch. 5 Pueblo-Colorado Springs)—1-w, lat. 37° 08' 35", long. 104° 26' 40".

Hoehne—See K69CX, Trinidad.

Holly—K02HA, Holly TV Inc., 211 S. Main, Holly, Co. (KBSD-TV Ch. 6 Ensign, KS)—1-w, lat. 37° 59' 34", long. 102° 07' 33".

Holly—K04HA, Holly TV Inc., 211 S. Main, Holly, Co. (KUPK-TV Ch. 13 Garden City,

KS)—1-w, lat. 38° 03' 28", long. 102° 06' 38".

Holly—K08BU, Holly TV Inc., 211 S. Main, Holly, Co. (KSNG Ch. 11 Garden City, KS)—1-w, lat. 37° 59' 34", long. 102° 07' 33".

Holyoke—K61EC, Region 1 Translator Assn., 720 W. Fourth, Julesburg, CO 80737 (KMGH-TV Ch. 7 Denver)—100-w, lat. 40° 30' 51", long. 102° 21' 32".

Holyoke—K63BL, Region 1 Translator Assn., 720 W. Fourth, Julesburg, CO 80737 (KWGN-TV Ch. 2 Denver)—100-w, lat. 40° 30' 51", long. 102° 21' 32".

Holyoke—K65BO, Region 1 Translator Assn., 720 W. Fourth, Julesburg, CO 80737 (KCNC-TV Ch. 4 Denver)—100-w, lat. 40° 30' 51", long. 102° 21' 32".

Holyoke—K67BU, Region 1 Translator Assn., 720 W. Fourth, Julesburg, CO 80737 (KRMA-TV Ch. 6 Denver)—100-w, lat. 40° 30' 51", long. 102° 21' 32".

Holyoke—K69CD, Region 1 Translator Assn., 720 W. Fourth, Julesburg, CO 80737 (KUSA-TV Ch. 9 Denver)—100-w, lat. 40° 30' 51", long. 102° 21' 32".

Hot Springs—See K51DI, Juanita.

Hot Springs—See K55BI, Juanita.

Hot Springs—See K58BF, Juanita.

Hot Sulphur Springs—K11BB, Hot Sulphur Springs TV Users Assn., Hot Sulphur Springs, CO (KCNC-TV Ch. 4 Denver)—1-w, lat. 40° 05' 00", long. 106° 06' 59".

Hotchkiss—See K13ML, Crawford.

Hotchkiss & Paonia—K09QA, Grand Mesa Television, Box 70, Naturita, CO 81422 (KUSA-TV Ch. 9 Denver)—10-w, lat. 38° 54' 39", long. 107° 36' 00".

Howard—K04IC, Pleasant Valley TV Club, Box 338, Star Rte., Howard, CO 81233 (KRDO-TV Ch. 13 Colorado Springs-Pueblo)—1-w, lat. 38° 25' 58", long. 105° 48' 08".

Howard—K07BU, Pleasant Valley TV Club, Box 338, Star Rte., Howard, CO 81233 (KOAA-TV Ch. 5 Pueblo-Colorado Springs)—1-w, lat. 38° 26' 28", long. 105° 50' 41".

★ **Howard**—K61CK, Fremont School District No. 3, (KTSC Ch. 8 Pueblo-Colorado Springs)—1-w, lat. 38° 25' 58", long. 105° 48' 08".

Hugo—K03CJ, City of Hugo, 522 4th Ave., Hugo, CO (KOAA-TV Ch. 5 Pueblo-Colorado Springs)—1-w, lat. 39° 05' 00", long. 103° 31' 15".

Hugo—K07GP, City of Hugo, 522 4th Ave., Hugo, CO (KKTV Ch. 11 Colorado Springs-Pueblo)—1-w, lat. 39° 05' 00", long. 103° 31' 15".

Hugo—K09GT, City of Hugo, 522 4th Ave., Hugo, CO (KRDO-TV Ch. 13 Colorado Springs-Pueblo)—1-w, lat. 39° 05' 00", long. 103° 31' 15".

★ **Hugo & rural area**—K49AK, Lincoln County, County Clerk, Hugo, CO (KRMA-TV Ch. 6 Denver)—100-w, lat. 39° 14' 54", long. 103° 26' 47".

Idalia & South Yuma County rural areas—K46AD, Region 1 Translator Assn., 720 W. Fourth, Julesburg, CO 80737 (KWGN-TV Ch. 2 Denver)—100-w, lat. 39° 42' 59", long. 102° 28' 50".

Idalia & South Yuma County rural areas—K48AJ, Region 1 Translator Assn., 720 W. Fourth, Julesburg, CO 80737 (KCNC-TV Ch. 4 Denver)—100-w, lat. 39° 42' 59", long. 102° 28' 50".

Idalia & South Yuma County rural areas—K50AF, Region 1 Translator Assn., 720 W. Fourth, Julesburg, CO 80737 (KRMA-TV Ch. 6 Denver)—100-w, lat. 39° 42' 59", long. 102° 28' 50".

Idalia & South Yuma County rural areas—K52AI, Region 1 Translator Assn., 720 W. Fourth, Julesburg, CO 80737 (KUSA-TV Ch. 9 Denver)—100-w, lat. 39° 42' 59", long. 102° 28' 50".

Idalia & South Yuma County rural areas—K54AL, Region 1 Translator Assn., 720 W. Fourth, Julesburg, CO 80737 (KTVC Ch. 3 Sterling)—100-w, lat. 39° 42' 59", long. 102° 28' 50".

Ignacio—See K61BO, Bayfield.

Ignacio—See K63BN, Bayfield.

Ignacio—See K65CI, Bayfield.

Ignacio—See K67CM, Bayfield.

J. O. Weiland Ranch, Love Ranch (rural vicinity ESE), South Bertheson Ranch & rural vicinities W & S—K11IF, Rio Blanco County TV Assn., Box 1047, Meeker, CO 81641 (KSL-TV Ch. 5 Salt Lake City, UT)—1-w, lat. 39° 52' 00", long. 108° 13' 55".

Jack's Cabin—K02GH, Gunnison County Metropolitan Recreation District, Box 1382, Gunnison, CO 81230 (KREX-TV Ch. 5 Grand Junction)—1-w.

Jack's Cabin—K05EJ, Gunnison County Metropolitan Recreation District, Box 1382, Gunnison, CO 81230 (KOAA-TV Ch. 5 Pueblo-Colorado Springs)—1-w, lat. 38° 43' 45", long. 106° 47' 53".

Jack's Cabin—K09SJ, Gunnison County Metropolitan Recreation District, Box 1382, Gunnison, CO 81230 (KUSA-TV Ch. 9 Denver)—1-w.

Jack's Cabin—K67CQ, Gunnison County Metropolitan Recreation District, Box 1382, Gunnison, CO 81230 (KREX-TV Ch. 5 Grand Junction)—20-w, lat. 38° 43' 45", long. 106° 47' 53".

Jack's Cabin & adjacent area—K65CR, Gunnison County Metropolitan Recreation District, Box 1382, Gunnison, CO 81230 (KWGN-TV Ch. 2 Denver)—20-w, lat. 38° 43' 45", long. 106° 47' 53".

Jack's Cabin area—K08HC, Gunnison County Metropolitan Recreation District, Box 1382, Gunnison, CO 81230 (KUSA-TV Ch. 9 Denver)—10-w, lat. 38° 43' 45", long. 106° 47' 53".

Jack's Cabin area—K69BU, Gunnison County Metropolitan Recreation District, Box 1382, Gunnison, CO 81230 (KTSC Ch. 8 Pueblo-Colorado Springs)—20-w, lat. 38° 43' 45", long. 106° 47' 53".

Jackson County—See K10FB, Coalmont.

★ **Jackson County (rural SW)**—K03FT, Jackson County, 396 Lavefer St., Walden, CO 80480 (KMGH-TV Ch. 7 Denver)—1-w, lat. 40° 20' 19", long. 106° 19' 14".

★ **Jackson County (rural SW)**—K11PZ, Jackson County, 396 Lavefer St., Walden, CO 80480 (KUSA-TV Ch. 9 Denver)—1-w, lat. 40° 20' 19", long. 106° 19' 14".

Jackson County (rural SW)—K13RB, Jackson County, 396 Lavefer St., Walden, CO 80480 (KCNC-TV Ch. 4 Denver)—1-w, lat. 40° 20' 15", long. 106° 19' 15".

Jackson County (rural SW)—K69CW, Jackson County, 396 Lavefer St., Walden, CO 80480 (KRMA-TV Ch. 6 Denver)—1-w, lat. 40° 20' 15", long. 106° 19' 15".

★ **Jackson County SW**—K20BX, Jackson County, 396 Lavefer St., Walden, CO 80480 (KMGH-TV Ch. 7 Denver)—1-w, lat. 40° 20' 15", long. 106° 19' 15".

★ **Juanita & Hot Springs**—K40BV, Front Range Educational Media Corp., Box 427, Broomfield, CO 80020 (KBDI-TV Ch. 12 Broomfield)—100-w, lat. 38° 29' 56", long. 106° 19' 28".

Juanita & Hot Springs—K51DI, Gunnison County Metropolitan Recreation District, Box 1382, Gunnison, CO 81230 (KTSC Ch. 8 Pueblo-Colorado Springs)—20-w.

Juanita & Hot Springs—K55BI, Gunnison County Metropolitan Recreation District, Box 1382, Gunnison, CO 81230 (KWGN-TV Ch. 2 Denver)—100-w, lat. 38° 29' 56", long. 106° 19' 28".

★ **Juanita, Hot Springs & Gunnison**—K58BF, City of Ouray, 5th Ave. & 3rd St., Ouray, CO (KTSC Ch. 8 Pueblo-Colorado Springs)—100-w, lat. 38° 29' 56", long. 106° 19' 28".

Julesburg—K31AB, Region 1 Translator Assn., 720 W. Fourth, Julesburg, CO 80737 (KCNC-TV Ch. 2 Denver)—100-w, lat. 40° 54' 18", long. 102° 22' 30".

Julesburg—K35AB, Region 1 Translator Assn., 720 W. Fourth, Julesburg, CO 80737 (KCNC-TV Ch. 4 Denver)—100-w, lat. 40° 54' 18", long. 102° 22' 30".

Julesburg—K39AC, Region 1 Translator Assn., 720 W. Fourth, Julesburg, CO 80737 (KRMA-TV Ch. 6 Denver)—100-w, lat. 40° 54' 18", long. 102° 22' 30".

Julesburg—K41AB, Region 1 Translator Assn., 720 W. Fourth, Julesburg, CO 80737 (KUSA-TV Ch. 9 Denver)—100-w, lat. 40° 54' 18", long. 102° 22' 30".

Julesburg—K43BY, Region 1 Translator Assn., 720 W. Fourth, Julesburg, CO 80737 (KMGH-TV Ch. 7 Denver)—100-w, lat. 40° 54' 18", long. 102° 22' 30".

Julesburg, Ovid & Sedgwick, CO & Big Springs & Chappell, NE—K07HH, Town of Julesburg, Town Clerk, Julesburg, CO (KWNB-TV Ch. 6 Hayes Center, NE)—10-w, lat. 40° 57' 01", long. 102° 15' 03".

Julesburg, Ovid & Sedgwick, CO & Big Springs & Chappell, NE—K12FI, Town of Julesburg, Town Clerk, Julesburg, CO (KNOP-TV Ch. 2 North

Translators—Colorado

- Platte, NE)—10-w, lat. 40° 57' 01", long. 102° 15' 03".
- La Jara**—See K55CL, Alamosa.
- La Jara**—See K57CB, Romeo.
- La Jara**—See K59BG, Alamosa.
- La Jara**—See K61AZ, Alamosa.
- La Jara**—See K63AN, Alamosa.
- La Jara**—See K65AS, Alamosa.
- La Jara**—See K67AK, Alamosa.
- La Veta**—K03FR, U. of Southern Colorado, 2200 Bonforte Blvd., Pueblo, CO 81001 (KTSC Ch. 8 Pueblo-Colorado Springs)—1-w, lat. 37° 30' 00", long. 105° 00' 27".
- La Veta & rural area**—K07EL, La Veta TV Assn., Box 65, La Veta, CO (KKTV Ch. 11 Colorado Springs-Pueblo)—1-w, lat. 37° 30' 00", long. 105° 00' 06".
- La Veta & rural area**—K09EM, La Veta TV Assn., Box 65, La Veta, CO (KRDO-TV Ch. 13 Colorado Springs-Pueblo)—1-w, lat. 37° 30' 00", long. 105° 00' 06".
- Lake City**—K08GV, Hinsdale County Chamber of Commerce Inc., Box 173, Lake City, CO (KQAA-TV Ch. 5 Pueblo-Colorado Springs)—1-w, lat. 38° 03' 16", long. 107° 14' 17".
- Lake City**—K10EA, Hinsdale County Chamber of Commerce Inc., Box 173, Lake City, CO (KREX-TV Ch. 5 Grand Junction)—1-w, lat. 37° 59' 56", long. 107° 19' 35".
- Lake City & rural area**—K12KV, Hinsdale County Chamber of Commerce Inc., Box 173, Lake City, CO (KUSA-TV Ch. 9 Denver)—1-w, lat. 37° 59' 35", long. 107° 19' 30".
- Lake City, South Summer Home & Resort area**—K04HG, Hinsdale County Chamber of Commerce Inc., Box 173, Lake City, CO (KQAA-TV Ch. 5 Pueblo-Colorado Springs)—1-w, lat. 37° 59' 35", long. 107° 19' 30".
- Lake Fork**—See K02IK, Gateview.
- Lake George**—See K03FP, Florissant.
- Lake George**—See K11MT, Florissant.
- Lake George**—See K13EO, Florissant.
- Lake George, Florissant, Hartsel, Park County & Teller County**—K62BU, Five County Public Telecommunications Project, Box 143, Lake George, CO 80827 (KRMA-TV Ch. 6 Denver)—100-w, lat. 39° 03' 01", long. 105° 30' 50".
- Lamar**—K03BA, City of Lamar, Box 270, 103 N. Second, Lamar, CO 81052 (KKTV Ch. 11 Colorado Springs-Pueblo)—1-w, lat. 38° 03' 35", long. 102° 39' 04".
- Lamar**—K07DH, City of Lamar, Box 270, 103 N. Second, Lamar, CO 81052 (KRDO-TV Ch. 13 Colorado Springs-Pueblo)—1-w, lat. 38° 03' 35", long. 102° 39' 04".
- Lamar**—K09DH, City of Lamar, Box 270, 103 N. Second, Lamar, CO 81052 (KQAA-TV Ch. 5 Pueblo-Colorado Springs)—1-w, lat. 38° 03' 35", long. 102° 39' 04".
- Lamar & rural area**—K53AA, Prowers County, County Bldg., Lamar, CO (KQAA-TV Ch. 5 Pueblo-Colorado Springs)—100-w, lat. 38° 02' 05", long. 102° 26' 10".
- Lamar & rural area**—K55AK, Prowers County, County Bldg., Lamar, CO (KKTV Ch. 11 Colorado Springs-Pueblo)—100-w, lat. 38° 02' 05", long. 102° 26' 10".
- Lamar & rural area**—K57AG, Prowers County, County Bldg., Lamar, CO (KRDO-TV Ch. 13 Colorado Springs-Pueblo)—100-w, lat. 38° 02' 05", long. 102° 26' 10".
- Lamar & rural area**—K59AH, Prowers County, County Bldg., Lamar, CO (KTSC Ch. 8 Pueblo-Colorado Springs)—100-w, lat. 38° 02' 05", long. 102° 26' 10".
- Las Animas & rural area**—K63AF, Bent County, County Courthouse, Las Animas, CO (KQAA-TV Ch. 5 Pueblo-Colorado Springs)—100-w, lat. 38° 01' 15", long. 102° 59' 10".
- Las Animas & rural area**—K65AJ, Bent County, County Courthouse, Las Animas, CO (KKTV Ch. 11 Colorado Springs-Pueblo)—100-w, lat. 38° 01' 15", long. 102° 59' 10".
- Las Animas & rural area**—K67AH, Bent County, County Courthouse, Las Animas, CO (KRDO-TV Ch. 13 Colorado Springs-Pueblo)—100-w, lat. 38° 01' 15", long. 102° 59' 10".
- Las Animas & rural area**—K69AN, Bent County, County Courthouse, Las Animas, CO (KTSC Ch. 8 Pueblo-Colorado Springs)—100-w, lat. 38° 01' 15", long. 102° 59' 10".
- Lazear**—See K09NS, Clearfork.
- Lazear, Crawford & Clearfork area**—K03FV, Grand Mesa Television, Box 70, Naturita, CO 81422 (KQAA-TV Ch. 5 Pueblo-Colorado Springs)—1-w, lat. 38° 52' 34", long. 107° 39' 29".
- Leadville**—K03CD, Lake County TV-FM Inc., Box 44, (KRMA-TV Ch. 6 Denver)—10-w, lat. 39° 15' 48", long. 106° 10' 57".
- Leadville**—K05CK, Lake County TV-FM Inc., Box 44, (KWGN-TV Ch. 2 Denver)—10-w, lat. 39° 15' 54", long. 106° 11' 01".
- Leadville**—K08ER, Lake County TV-FM Inc., Box 44, (KCNC-TV Ch. 4 Denver)—10-w, lat. 39° 16' 15", long. 106° 11' 11".
- Leadville**—K11GM, Lake County TV-FM Inc., Box 44, (KMGH-TV Ch. 7 Denver)—10-w, lat. 39° 15' 52", long. 106° 10' 54".
- Leadville**—K13GI, Lake County TV-FM Inc., Box 44, (KUSA-TV Ch. 9 Denver)—10-w, lat. 39° 15' 52", long. 106° 10' 54".
- ★ **Leadville**—K28AF, W. Russell Withers Jr., Box 789, Grand Junction, CO 81502 (KREG-TV Ch. 3 Glenwood Springs)—1-w, lat. 39° 15' 52", long. 106° 10' 54".
- Leadville**—See K81BI, Buena Vista.
- Little Cimarron**—See K06AM, Arrowhead Subdivision.
- Little Cimarron Creek rural area**—K44CA, W. Russell Withers Jr., Box 789, Grand Junction, CO 81502 (KREX-TV Ch. 5 Grand Junction)—20-w, lat. 38° 19' 58", long. 107° 38' 08".
- Logan County**—See K15AB, Peetz.
- Logan County**—See K17AB, Peetz.
- Logan County**—See K19AB, Peetz.
- Logan County**—See K21AD, Peetz.
- Logan County (rural)**—See K23AB, Fleming.
- Logan County (rural)**—See K25AF, Fleming.
- Logan County (rural)**—See K27AG, Fleming.
- Logan County (rural)**—See K29AC, Fleming.
- Loma**—See K65CE, Grand Junction.
- Loma**—See K67CJ, Grand Junction.
- Loma**—See K69CZ, Grand Junction.
- Love Ranch**—See K11IF, J. O. Weiland Ranch.
- Lower & Upper Fryng Pan River area**—K03AJ, Fryng Pan TV Assn., Basalt, CO (KREX-TV Ch. 5 Grand Junction)—1-w, lat. 39° 22' 15", long. 106° 50' 00". Requests change to Ch. 8.
- Lower & Upper Fryng Pan River area**—K11LM, Roaring Fork TV Assn. Inc., 506 E. Main St., Aspen, CO 81611 (KUSA-TV Ch. 9 Denver)—1-w, lat. 39° 22' 15", long. 106° 50' 00".
- Lower Gypsum Creek**—See K65AK, East Cottonwood Pass.
- Lower Piceance Creek**—K10MM, Rio Blanco County TV Assn., Box 1047, Meeker, CO 81641 (KMGH-TV Ch. 7 Denver)—1-w, lat. 39° 58' 44", long. 108° 11' 29".
- Lower Quartz Creek**—See K61DC, Parlin.
- Lower Quartz Creek**—See K63CX, Parlin.
- Lower Snake River, CO & Baggs, WY**—K08BM, Moffat County, 561 Russell St., Craig, CO (KCNC-TV Ch. 4 Denver)—1-w, lat. 40° 55' 35", long. 107° 28' 40".
- Mack**—See K65CE, Grand Junction.
- Mack**—See K67CJ, Grand Junction.
- Mack**—See K69CZ, Grand Junction.
- Manassa**—See K55CL, Alamosa.
- Manassa**—See K57CB, Romeo.
- Manassa**—See K59BG, Alamosa.
- Manassa**—See K61AZ, Alamosa.
- Manassa**—See K63AN, Alamosa.
- Manassa**—See K65AS, Alamosa.
- Manassa**—See K67AK, Alamosa.
- Mancos**—See K11LP, Cortez.
- Mancos**—See K53DR, Cortez.
- Mancos & rural areas**—K66AT, W. Russell Withers Jr., Box 789, Grand Junction, CO 81502 (KREX-TV Ch. 6 Durango)—20-w, lat. 37° 20' 26", long. 108° 13' 51".
- Manitou Springs**—K03AD, City of Manitou Springs, 606 Manitou Ave., Manitou Springs, CO (KKTV Ch. 11 Colorado Springs-Pueblo)—1-w, lat. 38° 51' 50", long. 104° 54' 15".
- Manitou Springs**—K06BI, City of Manitou Springs, 606 Manitou Ave., Manitou Springs, CO (KRDO-TV Ch. 13 Colorado Springs-Pueblo)—1-w, lat. 38° 51' 50", long. 104° 54' 15".
- Manitou Springs**—K07PA, U. of Southern Colorado, 2200 Bonforte Blvd., Pueblo, CO 81001 (KTSC Ch. 8 Pueblo-Colorado Springs)—10-w, lat. 38° 51' 50", long. 104° 54' 15".
- Manitou Springs**—K09LH, City of Manitou Springs, 606 Manitou Ave., Manitou Springs, CO (KQAA-TV Ch. 5 Pueblo-Colorado Springs)—1-w, lat. 38° 51' 50", long. 104° 54' 15".
- Marvine Creek rural area**—K50AS, Rio Blanco County TV Assn., Box 1047, Meeker, CO 81641 (KUSA-TV Ch. 9 Denver)—20-w, lat. 40° 02' 41", long. 107° 30' 22".
- Marvine Creek rural area**—K59BK, Rio Blanco County TV Assn., Box 1047, Meeker, CO 81641 (KCNC-TV Ch. 4 Denver)—20-w, lat. 40° 02' 41", long. 107° 30' 22".
- Marvine Creek rural area**—K61BP, Rio Blanco County TV Assn., Box 1047, Meeker, CO 81641 (KRMA-TV Ch. 6 Denver)—20-w, lat. 40° 02' 41", long. 107° 30' 22".
- Marvine Creek rural area**—K67EF, Rio Blanco County TV Assn., Box 1047, Meeker, CO 81641 (KMGH-TV Ch. 7 Denver)—10-w, lat. 40° 02' 41", long. 107° 30' 22".
- Masonic Park (rural) & South Fork**—K02EX, South Fork TV Assn., Rte. 0057 Paulte Trail, Del Norte, CO (KQATV Ch. 7 Albuquerque, NM)—1-w, lat. 37° 41' 07", long. 106° 39' 19".
- Masonic Park rural area**—K07FI, Creede TV Assn., Masonic Park, CO (KGGM-TV Ch. 13 Albuquerque, NM)—1-w, lat. 37° 41' 07", long. 106° 39' 19".
- Masonic Park rural area**—K09BD, Creede TV Assn., Masonic Park, CO (KQAA-TV Ch. 5 Pueblo-Colorado Springs)—1-w, lat. 37° 41' 07", long. 106° 39' 19".
- Maybell**—K08EC, Moffat County, 561 Russell St., Craig, CO (KCNC-TV Ch. 4 Denver)—1-w, lat. 40° 27' 15", long. 108° 01' 47".
- Maybell & rural area**—K10EW, Moffat County, 561 Russell St., Craig, CO (KMGH-TV Ch. 7 Denver)—1-w, lat. 40° 27' 15", long. 108° 01' 47".
- McCoy**—See K02FX, Bond.
- McCoy**—See K13DK, Bond.
- ★ **Meeker**—K29CG, Rio Blanco County TV Assn., Box 1047, Meeker, CO 81641 (KWGN-TV Ch. 2 Denver)—100-w, lat. 40° 09' 36", long. 108° 57' 12".

★ **Meeker**—K30CK, Rio Blanco County TV Assn., Box 1047, Meeker, CO 81641 (KWGN-TV Ch. 2 Denver)—100-w, lat. 40° 09' 50", long. 108° 26' 36".

★ **Meeker**—K46AL, Pikes Peak Bcstg. Co., Box 1457, Colorado Springs, CO 80901-1457 (KUTV Ch. 2 Salt Lake City, UT)—1-w, lat. 40° 02' 35", long. 107° 56' 01". **Note:** Licensed as LPTV.

Meeker—K48CL, Rio Blanco County TV Assn., Box 1047, Meeker, CO 81641 (KUSA-TV Ch. 9 Denver)—100-w, lat. 39° 42' 04", long. 107° 57' 05".

Meeker—K64BH, Rio Blanco County TV Assn., Box 1047, Meeker, CO 81641 (KRMA-TV Ch. 6 Denver)—100-w, lat. 40° 02' 35", long. 107° 56' 01".

Meeker & rural area—K12LT, Rio Blanco County TV Assn., Box 1047, Meeker, CO 81641 (KMGH-TV Ch. 7 Denver)—10-w, lat. 40° 10' 55", long. 107° 54' 01".

Meeker & surrounding rural area—K06JJ, Rio Blanco County TV Assn., Box 1047, Meeker, CO 81641 (KUSA-TV Ch. 9 Denver)—10-w, lat. 40° 02' 35", long. 107° 56' 01".

Meeker & surrounding rural area—K09FE, Rio Blanco County TV Assn., Box 1047, Meeker, CO 81641 (KCNC-TV Ch. 4 Denver)—10-w, lat. 40° 02' 35", long. 107° 56' 01".

Meeker, Rangely & White River area—K60AC, Rio Blanco County TV Assn., Box 1047, Meeker, CO 81641 (KCNC-TV Ch. 4 Denver)—100-w, lat. 40° 10' 55", long. 107° 54' 01".

Meeker, Rangely & White River area—K62AB, Rio Blanco County TV Assn., Box 1047, Meeker, CO 81641 (KMGH-TV Ch. 7 Denver)—100-w, lat. 40° 10' 55", long. 107° 54' 01".

Meeker, White River rural area & Wilson Creek—K50AE, Rio Blanco County TV Assn., Box 1047, Meeker, CO 81641 (KRMA-TV Ch. 6 Denver)—100-w, lat. 40° 10' 55", long. 107° 54' 01".

Meeker, White River rural area & Wilson Creek—K66AX, Rio Blanco County TV Assn., Box 1047, Meeker, CO 81641 (KUSA-TV Ch. 9 Denver)—100-w, lat. 40° 10' 55", long. 107° 54' 01".

Mesa—K10BT, Plateau Valley TV Assn. Inc., Box 108, Collbran, CO (KREX-TV Ch. 5 Grand Junction)—1-w, lat. 39° 04' 52", long. 108° 12' 24".

Minturn—See K02BL, Gilman.

Minturn—See K04BG, Gilman.

Minturn—See K06BM, Gilman.

Missouri Heights—See K13AO, New Castle.

Montezuma County rural area—K03CC, Montezuma-Dolores County Metropolitan Recreation District, Box 158, Cortez, CO 81321 (KGGM-TV Ch. 13 Albuquerque, NM)—10-w, lat. 37° 21' 55", long. 108° 08' 33".

Montezuma County rural area—K77CK, Montezuma-Dolores County Metropolitan Recreation District, Box 158, Cortez, CO 81321 (KNME-TV Ch. 5

Albuquerque, NM)—20-w, lat. 37° 21' 55", long. 108° 08' 33".

Montrose—K04FW, Storm King TV Assn., Box 211, Montrose, CO 81401 (KUSA-TV Ch. 9 Denver)—10-w, lat. 38° 19' 25", long. 107° 37' 40".

Montrose—K07IU, Storm King TV Assn., Box 211, Montrose, CO 81401 (KOAA-TV Ch. 5 Pueblo-Colorado Springs)—10-w, lat. 38° 19' 25", long. 107° 37' 40".

★ **Montrose**—K19CE, Storm King TV Assn., Box 211, Montrose, CO 81401 (KUSA-TV Ch. 9 Denver)—20-w, lat. 38° 19' 25", long. 107° 37' 40".

Montrose—K28AD, Pikes Peak Bcstg. Co., Box 1457, Colorado Springs, CO 80901-1457 (KJCT-TV Ch. 8 Grand Junction)—10-w, lat. 38° 31' 00", long. 107° 51' 08".

★ **Montrose**—K32CW, Montrose County, Box 1289, Montrose, CO 81402 (KWGN-TV Ch. 2 Denver)—100-w, lat. 38° 18' 40", long. 108° 11' 35".

★ **Montrose**—K34BZ, Front Range Educational Media Corp., Box 427, Broomfield, CO 80020 (KBDI-TV Ch. 12 Broomfield)—100-w, lat. 38° 19' 25", long. 107° 37' 40".

★ **Montrose & rural area**—K68BK, Storm King TV Assn., Box 211, Montrose, CO 81401 (KWGN-TV Ch. 2 Denver)—100-w, lat. 38° 19' 25", long. 107° 37' 40".

Montrose County—See K61BR, Ouray.

Morrissiana Mesa—See K04GQ, Grand Valley.

Morrissiana Mesa—See K07JM, Grand Valley.

Mosca—See K81BI, Buena Vista.

Mount Carmel—K08GY, Baca County, Box 116, 741 Main St., Springfield, CO 81073 (KOAA-TV Ch. 5 Pueblo-Colorado Springs)—10-w, lat. 37° 04' 20", long. 102° 22' 45".

Mount Carmel & rural area—K10IM, Baca County, Box 116, 741 Main St., Springfield, CO 81073 (KRDO-TV Ch. 13 Colorado Springs-Pueblo)—10-w, lat. 37° 04' 20", long. 102° 22' 45".

Mount Carmel & rural area—K12IM, Baca County, Box 116, 741 Main St., Springfield, CO 81073 (KKTU-TV Ch. 11 Colorado Springs-Pueblo)—10-w, lat. 37° 04' 20", long. 102° 22' 45".

Mount Carmel rural area—K02NN, Baca County, Box 116, 741 Main St., Springfield, CO 81073 (KTSC Ch. 8 Pueblo-Colorado Springs)—10-w, lat. 37° 04' 20", long. 102° 22' 45". Requests change Ch. 13.

Mount Crested Butte—See K04GS, Crested Butte.

Mount Crested Butte—See K10AK, Crested Butte.

Mount Crested Butte—See K13RY, Crested Butte.

Mount Crested Butte—See K41AH, Crested Butte.

Mount Crested Butte—See K43AH, Crested Butte.

Mount Massive Trout Club (S of Leadville)—K09LT, Mount Massive Lakes Inc., Box 6293, Colorado Springs, CO (KRDO-TV Ch. 13 Colorado Springs-Pueblo)—1-w, lat. 39° 09' 02", long. 106° 18' 05".

Mount Massive Trout Club & vicinity—K74DU, Pikes Peak Bcstg. Co., Box 1457, Colorado Springs, CO 80901-1457 (KRDO-TV Ch. 13 Colorado Springs-Pueblo)—20-w, lat. 39° 11' 46", long. 106° 19' 50".

Mountain Estates—See K55CJ, Cripple Creek.

Mountain Estates—See K57BY, Cripple Creek.

Mountain Estates—See K59BZ, Cripple Creek.

Naturita—See K56AI, Norwood.

Naturita, Norwood, Nucla & Paradox—K02GC, W. Russell Withers Jr., Box 789, Grand Junction, CO 81502 (KREY-TV Ch. 10 Montrose)—10-w, lat. 38° 15' 10", long. 108° 39' 30".

Naturita, Norwood, Nucla & Paradox—K04FY, Montrose County, Box 1289, Montrose, CO 81401 (KUTV Ch. 2 Salt Lake City, UT)—10-w, lat. 38° 15' 10", long. 108° 39' 30".

Naturita, Nucla & Uravan—K50CR, Montrose County, Box 1289, Montrose, CO (KRMA-TV Ch. 6 Denver)—100-w, lat. 38° 18' 40", long. 108° 11' 35".

New Castle—K07JF, W. Russell Withers Jr., Box 789, Grand Junction, CO 81502 (KREG-TV Ch. 3 Glenwood Springs)—10-w, lat. 39° 33' 40", long. 107° 31' 57".

★ **New Castle**—K36AF, Pikes Peak Bcstg. Co., Box 1457, Colorado Springs, CO 80901-1457 (KJCT-TV Ch. 8 Grand Junction)—100-w, lat. 39° 33' 56", long. 107° 31' 57". **Note:** Licensed as LPTV.

New Castle & Peach Valley—K09JT, Garfield County, Box 640, Glenwood Springs, CO 81601 (KCNC-TV Ch. 4 Denver)—5-w, lat. 39° 33' 40", long. 107° 31' 57".

New Castle & Peach Valley—K11JZ, Garfield County, Box 640, Glenwood Springs, CO 81601 (KUSA-TV Ch. 9 Denver)—5-w, lat. 39° 33' 40", long. 107° 31' 57".

New Castle, Peach Valley & Canyon Creek—K03FS, Garfield County, Box 640, Glenwood Springs, CO 81601 (KRMA-TV Ch. 6 Denver)—10-w, lat. 39° 33' 40", long. 107° 31' 57".

New Castle, Peach Valley & Canyon Creek—K05GY, Garfield County, Box 640, Glenwood Springs, CO 81601 (KWGN-TV Ch. 2 Denver)—10-w, lat. 39° 33' 40", long. 107° 31' 57".

New Castle, Rifle, Carbondale, Cattle Creek, Missouri Heights & Glenwood Springs—K13AO, W. Russell Withers Jr., Box 789, Grand Junction, CO 81502 (KREG-TV Ch. 3 Glenwood Springs)—10-w, lat. 39° 25' 39", long. 107° 22' 48".

No Name Creek—See K06LX, Glenwood.

Norwood—See K02GC, Naturita.

Norwood—See K04FY, Naturita.

Norwood—K06GQ, W. Russell Withers Jr., Box 789, Grand Junction, CO 81502 (KREY-TV Ch. 10 Montrose)—10-w, lat. 38° 06' 00", long. 108° 13' 20".

Norwood, Nucla & Naturita—K56AI, KOB-TV Inc., 4 Broadcast Plaza SW, Albuquerque, NM 87104 (KOB Ch. 12 Farmington, NM)—100-w, lat. 37° 54' 39", long. 108° 26' 05".

★ **Norwood-Redvale**—K34DH, Montrose County, Box 1289, Montrose, CO (KREY-TV Ch. 10 Montrose)—100-w, lat. 38° 18' 52.4", long. 108° 11' 52.4".

Nucla—See K02GC, Naturita.

Nucla—See K04FY, Naturita.

Nucla—See K49AX, Naturita.

Nucla—See K56AI, Norwood.

Nutria & Sunetha—K66AV, W. Russell Withers Jr., Box 789, Grand Junction, CO 81502 (KREZ-TV Ch. 6 Durango)—20-w, lat. 37° 11' 36", long. 107° 05' 31".

Oak Creek—K02DY, Yampa Valley TV Assn., Box 764, Steamboat Springs, CO (KUSA-TV Ch. 9 Denver)—1-w, lat. 40° 15' 20", long. 106° 56' 21".

★ **Oak Creek**—K30DB, Routt County, Box 773598, Steamboat Springs, CO 80477 (KBSB-TV Ch. 24 Steamboat Springs)—100-w, lat. 40° 14' 42", long. 106° 58' 57".

Oak Creek—K69DL, Yampa Valley TV Assn., Box 764, Steamboat Springs, CO (KWGN-TV Ch. 2 Denver)—100-w, lat. 40° 17' 04", long. 106° 58' 07".

Oak Creek & Yampa—K06CH, Yampa Valley TV Assn., Box 764, Steamboat Springs, CO (KCNC-TV Ch. 4 Denver)—1-w, lat. 40° 15' 17", long. 106° 57' 20".

Oak Creek & Yampa—K09IF, Yampa Valley TV Assn., Box 764, Steamboat Springs, CO (KMGH-TV Ch. 7 Denver)—1-w, lat. 40° 15' 17", long. 106° 57' 20".

Ohio City—See K08JZ, Pitkin.

Ohio City—See K10MA, Pitkin.

Ohio City & Pitkin—K12AL, Gunnison County Metropolitan Recreation District, Box 1382, Gunnison, CO 81230 (KOAA-TV Ch. 5 Pueblo-Colorado Springs)—1-w, lat. 38° 33' 28", long. 106° 29' 32".

Otis—See K14AE, Akron.

Otis—See K16AC, Akron.

Otis—See K18AE, Akron.

Otis—See K20AE, Akron.

Ouray—K05JC, City of Ouray, 5th Ave. & 3rd St., Ouray, CO 81427 (KJCT-TV Ch. 8 Grand Junction)—100-w, lat. 38° 00' 57", long. 107° 39' 59".

Ouray—K07BV, City of Ouray, 5th Ave. & 3rd St., Ouray, CO 81427 (KREY-TV Ch. 10 Montrose)—1-w, lat. 38° 02' 30", long. 107° 40' 19".

★ **Ouray**—K11PM, City of Ouray, 5th Ave. & 3rd St., Ouray, CO 81427 (KJCT-TV Ch.

Translators—Colorado

- 8 Grand Junction)—10-w, lat. 38° 00' 57", long. 107° 39' 59".
- Ouray**—See K64BL, Ridgway.
- Ouray & Ouray County**—K09PJ, City of Ouray, 5th Ave. & 3rd St., Ouray, CO 81427 (KTSC Ch. 8 Pueblo-Colorado Springs)—10-w, lat. 38° 00' 57", long. 107° 39' 59".
- Ouray, Ridgway, Delta County & Montrose County**—K61BR, City of Ouray, 5th Ave. & 3rd St., Ouray, CO 81427 (KRMA-TV Ch. 6 Denver)—100-w, lat. 38° 23' 12", long. 107° 40' 31".
- Ovid**—See K07HH, Julesburg.
- Ovid**—See K12FI, Julesburg.
- Pagosa Springs**—K02IL, W. Russell Withers Jr., Box 789, Grand Junction, CO 81502 (KREZ-TV Ch. 6 Durango)—10-w, lat. 37° 15' 40", long. 107° 02' 45".
- Pagosa Springs**—K08GM, Pagosa Springs TV Assn., Box 15, Pagosa Springs, CO 81147 (KOB-TV Ch. 4 Albuquerque, NM)—1-w, lat. 37° 15' 40", long. 107° 02' 45".
- Pagosa Springs**—K10GO, Pagosa Springs TV Assn., Box 15, Pagosa Springs, CO 81147 (KOA-TV Ch. 7 Albuquerque, NM)—1-w, lat. 37° 15' 40", long. 107° 02' 45".
- ★ **Pagosa Springs**—K56DO, Pagosa Springs TV Assn., Box 15, Pagosa Springs, CO 81147 (KGGM-TV Ch. 13 Albuquerque, NM)—1-w, lat. 37° 11' 36", long. 107° 05' 31". Requests change to 20-w.
- Pagosa Springs**—K58CJ, Pagosa Springs TV Assn., Box 15, Pagosa Springs, CO 81147 (KOA-TV Ch. 7 Albuquerque, NM)—200-w, lat. 37° 11' 36", long. 107° 05' 31".
- Pagosa Springs**—K62AP, Regents of U. of New Mexico and Board of Education of the City of Albuquerque, 1130 University NE, Albuquerque, NM 87102 (KNME-TV Ch. 5 Albuquerque, NM)—20-w, lat. 37° 15' 40", long. 107° 02' 45".
- Pagosa Springs & Upper Piedra (rural)**—K09JV, Upper Piedra TV Assn., Box 788, Pagosa Springs, CO (KOB-TV Ch. 4 Albuquerque, NM)—1-w, lat. 37° 25' 20", long. 107° 09' 05".
- Palisade**—See K62AZ, Clifton.
- Palisade**—See K65CE, Grand Junction.
- Palisade**—See K67CJ, Grand Junction.
- Palisade**—See K69CZ, Grand Junction.
- Pando**—K06GT, Town of Red Cliff, 413 Eagle Rd., Red Cliff, CO 81649 (KMGH-TV Ch. 7 Denver)—1-w, lat. 39° 29' 41", long. 106° 15' 33".
- Paonia**—K06HZ, Grand Mesa Television, Box 70, Naturita, CO 81422 (KREX-TV Ch. 5 Grand Junction)—1-w, lat. 38° 52' 34", long. 107° 39' 29".
- Paonia**—See K07AW, Crawford.
- Paonia**—See K09QA, Hotchkiss.
- Paonia**—K11LU, Grand Mesa Television, Box 70, Naturita, CO 81422 (KQAA-TV Ch. 5 Pueblo-Colorado Springs)—10-w, lat. 38° 52' 34", long. 107° 39' 29".
- Paradox**—See K02GC, Naturita.
- Paradox**—See K04FY, Naturita.
- Park County**—See K62BU, Lake George.
- Parlin, Doyleville & Lower Quartz Creek**—K61DC, Gunnison County Metropolitan Recreation District, Box 1382, Gunnison, CO 81230 (KQAA-TV Ch. 5 Pueblo-Colorado Springs)—20-w, lat. 38° 30' 22", long. 106° 40' 47". Via translator.
- Parlin, Doyleville & Lower Quartz Creek**—K63CX, Gunnison County Metropolitan Recreation District, Box 1382, Gunnison, CO 81230 (KUSA-TV Ch. 9 Denver)—20-w, lat. 38° 30' 22", long. 106° 40' 47".
- Parshall**—See K11HV, Green Mountain Reservoir.
- Peach Valley**—See K03FS, New Castle.
- Peach Valley**—See K05GY, New Castle.
- Peach Valley**—See K09JT, New Castle.
- Peach Valley**—See K11JZ, New Castle.
- Peeetz & Logan County**—K15AB, Board of Logan County Commissioners, High Plains Radio, 2999 County Rd. AA, Sugar City, CO (KWGN-TV Ch. 2 Denver)—100-w, lat. 40° 52' 56", long. 103° 13' 40".
- Peeetz & Logan County**—K17AB, Board of Logan County Commissioners, High Plains Radio, 2999 County Rd. AA, Sugar City, CO (KCNC-TV Ch. 4 Denver)—100-w, lat. 40° 52' 56", long. 103° 13' 40".
- Peeetz & Logan County**—K19AB, Board of Logan County Commissioners, High Plains Radio, 2999 County Rd. AA, Sugar City, CO (KUSA-TV Ch. 9 Denver)—100-w, lat. 40° 52' 56", long. 103° 13' 40".
- Peeetz & Logan County**—K21AD, Board of Logan County Commissioners, High Plains Radio, 2999 County Rd. AA, Sugar City, CO (KRMA-TV Ch. 6 Denver)—100-w, lat. 40° 52' 56", long. 103° 13' 40".
- Phippsburg & Steamboat Springs**—K11FW, Moffat County, 561 Russell St., Craig, CO (KCNC-TV Ch. 4 Denver)—10-w, lat. 40° 27' 16", long. 106° 44' 34".
- Phippsburg & Yampa Valley rural area**—K13ES, Yampa Valley TV Assn., Box 764, Steamboat Springs, CO (KMGH-TV Ch. 7 Denver)—10-w, lat. 40° 27' 16", long. 106° 44' 34".
- Piceance Creek**—See K32AC, White River.
- Piceance Creek area & White River area (E & W)**—K54AH, Rio Blanco County TV Assn., Box 1047, Meeker, CO 81641 (KMGH-TV Ch. 7 Denver)—100-w, lat. 40° 09' 50", long. 108° 26' 36".
- Piceance Creek area & White River area (E & W)**—K57AZ, Rio Blanco County TV Assn., Box 1047, Meeker, CO 81641 (KCNC-TV Ch. 4 Denver)—100-w, lat. 40° 09' 50", long. 108° 26' 36".
- Piceance Creek area & White River area (E & W)**—K69BP, Rio Blanco County TV Assn., Box 1047, Meeker, CO 81641 (KUSA-TV Ch. 9 Denver)—100-w, lat. 40° 09' 50", long. 108° 26' 36".
- Piceance Creek rural area**—K07QB, Rio Blanco County TV Assn., Box 1047, Meeker, CO 81641 (KRMA-TV Ch. 6 Denver)—10-w, lat. 39° 52' 00", long. 108° 13' 55".
- Piceance Creek rural area (central)**—K61BD, Rio Blanco County TV Assn., Box 1047, Meeker, CO 81641 (KMGH-TV Ch. 7 Denver)—20-w, lat. 39° 52' 00", long. 108° 13' 55".
- Piceance Creek rural area (central)**—K64AV, Rio Blanco County TV Assn., Box 1047, Meeker, CO 81641 (KUSA-TV Ch. 9 Denver)—20-w, lat. 39° 52' 00", long. 108° 13' 55".
- Piceance Creek rural area (central)**—K67BK, Rio Blanco County TV Assn., Box 1047, Meeker, CO 81641 (KCNC-TV Ch. 4 Denver)—20-w, lat. 39° 52' 00", long. 108° 13' 55".
- Pinewood Springs**—See K03EO, Estes Park Estates.
- Pinewood Springs**—See K08IV, Estes Park Estates.
- Pinewood Springs**—See K11NO, Estes Park Estates.
- Pinewood Springs**—See K13OI, Estes Park Estates.
- Pitkin**—See K12AL, Ohio City.
- ★ **Pitkin & Ohio City**—K08JZ, Gunnison County Metropolitan Recreation District, Box 1382, Gunnison, CO 81230 (KUSA-TV Ch. 9 Denver)—1-w, lat. 38° 33' 28", long. 106° 29' 32".
- Pitkin & Ohio City**—K10MA, Gunnison County Metropolitan Recreation District, Box 1382, Gunnison, CO 81230 (KWGN-TV Ch. 2 Denver)—1-w, lat. 38° 33' 28", long. 106° 29' 32".
- Pitkin County**—See K07RN, Woody Creek.
- Pitkin County rural area**—K09LU, Woody Creek Recreation Assn., 1338 Grand Ave., Glenwood Springs, CO (KREX-TV Ch. 5 Grand Junction)—10-w, lat. 39° 18' 30", long. 106° 57' 15".
- Pitkin County rural area**—K11LW, Woody Creek Recreation Assn., 1338 Grand Ave., Glenwood Springs, CO (KUSA-TV Ch. 9 Denver)—10-w, lat. 39° 18' 30", long. 106° 57' 15".
- Pitkin County rural area & Woody Creek**—K13MT, Woody Creek Recreation Assn., 1338 Grand Ave., Glenwood Springs, CO (KCNC-TV Ch. 4 Denver)—1-w, lat. 39° 18' 30", long. 106° 57' 15".
- Placerville**—K03FX, W. Russell Withers Jr., Box 789, Grand Junction, CO 81502 (KREY-TV Ch. 10 Montrose)—10-w, lat. 38° 01' 05", long. 108° 04' 02".
- ★ **Platoro**—K10IZ, Coronado Silver Corp., Box 608, Antonito, CO (KOB-TV Ch. 4 Albuquerque, NM)—1-w, lat. 37° 20' 30", long. 106° 31' 52".
- ★ **Pleasant Valley**—K47CR, Region 1 Translator Assn., 720 W. Fourth, Julesburg, CO 80737 (KMGH-TV Ch. 7 Denver)—20-w, lat. 40° 30' 38", long. 102° 08' 02".
- ★ **Pleasant Valley**—K53DK, Region 1 Translator Assn., 720 W. Fourth, Julesburg, CO 80737 (KRMA-TV Ch. 6 Denver)—20-w, lat. 40° 30' 38", long. 102° 08' 02".
- Powder Wash**—K10EF, Moffat County, 561 Russell St., Craig, CO (KCNC-TV Ch. 4 Denver)—1-w, lat. 40° 56' 15", long. 108° 19' 06".
- Powderhorn ski area development & Upper Plateau Creek**—K69AO, Roaring Fork TV Assn. Inc., 506 E. Main St., Aspen, CO 81611 (KREX-TV Ch. 5 Grand Junction)—100-w, lat. 39° 05' 15", long. 108° 13' 40".
- Powderhorn Valley**—K08EP, Gunnison County Metropolitan Recreation District, Box 1382, Gunnison, CO 81230 (KREX-TV Ch. 5 Grand Junction)—1-w, lat. 38° 18' 30", long. 107° 09' 00".
- Powderhorn Valley**—K12LX, Gunnison County Metropolitan Recreation District, Box 1382, Gunnison, CO 81230 (KUSA-TV Ch. 9 Denver)—1-w, lat. 38° 18' 30", long. 107° 09' 00".
- Radium & Sheephorn**—K70DV, Eagle Valley TV Corp., Eagle, CO (KCNC-TV Ch. 4 Denver)—20-w, lat. 40° 00' 05", long. 106° 26' 31".
- Radium & Sheephorn**—K72DE, Eagle Valley TV Corp., Eagle, CO (KUSA-TV Ch. 9 Denver)—10-w, lat. 40° 00' 05", long. 106° 26' 31".
- Rand**—See K08EY, Coalmont.
- Rand**—See K10FB, Coalmont.
- Rangely**—K06IX, Rio Blanco County TV Assn., Box 1047, Meeker, CO 81641 (KREX-TV Ch. 5 Grand Junction)—10-w, lat. 40° 09' 36", long. 108° 57' 12".
- Rangely**—See K08EK, Artesia.
- Rangely**—See K10DY, Artesia.
- Rangely**—See K12EE, Artesia.
- Rangely**—K28CG, Rio Blanco County TV Assn., Box 1047, Meeker, CO 81641 (KWGN-TV Ch. 2 Denver)—100-w, lat. 40° 09' 36", long. 108° 57' 12".
- Rangely**—See K59BY, Blue Mountain.
- Rangely**—See K60AC, Meeker.
- Rangely**—See K62AB, Meeker.
- ★ **Rangely**—K66CG, W. Russell Withers Jr., Box 789, Grand Junction, CO 81502 (KREG-TV Ch. 3 Glenwood Springs)—10-w, lat. 40° 09' 29", long. 108° 56' 57".
- Rangely, Dinosaur & Blue Mountain**—K41AJ, Rio Blanco County TV Assn., Box 1047, Meeker, CO 81641 (KCNC-TV Ch. 4 Denver)—100-w, lat. 40° 09' 36", long. 108° 57' 12".
- Raymond & Riverside (unincorporated villages of)**—K03EG, Riverside Television Assn. (KMGH-TV Ch. 7 Denver)—1-w, lat. 40° 10' 40", long. 105° 25' 59".
- Raymond & Riverside (unincorporated villages of)**—K08IN, Riverside Television Assn. (KCNC-TV Ch. 4 Denver)—1-w, lat. 40° 10' 40", long. 105° 25' 59".

- Raymond & Riverside (unincorporated villages of)**—K11MV, Riverside Television Assn. (KWGN-TV Ch. 2 Denver)—1-w, lat. 40° 10' 40", long. 105° 25' 59".
- Raymond & Riverside (unincorporated villages of)**—K13NN, Riverside Television Assn. (KUSA-TV Ch. 9 Denver)—1-w, lat. 40° 10' 40", long. 105° 25' 59".
- Red Cliff**—See K08CJ, Camp Hale.
- Red Cliff**—K10HG, Town of Red Cliff, 413 Eagle Rd., Red Cliff, CO (KMGH-TV Ch. 7 Denver)—1-w, lat. 39° 31' 00", long. 106° 21' 54".
- Red Cliff**—K12CH, Town of Red Cliff, 413 Eagle Rd., Red Cliff, CO 81649 (KCNC-TV Ch. 4 Denver)—1-w, lat. 39° 31' 00", long. 106° 21' 54".
- Red Feather Lakes area**—K03EX, Mountain Lions of Red Feather Lakes, Box 216, Red Feather Lakes, CO (KMGH-TV Ch. 7 Denver)—10-w, lat. 40° 51' 58", long. 105° 39' 09".
- Red Feather Lakes area**—K08JJ, Mountain Lions of Red Feather Lakes, Box 216, Red Feather Lakes, CO (KCNC-TV Ch. 4 Denver)—10-w, lat. 40° 51' 58", long. 105° 39' 09".
- Red Feather Lakes area**—K110E, Mountain Lions of Red Feather Lakes, Box 216, Red Feather Lakes, CO (KWGN-TV Ch. 2 Denver)—10-w, lat. 40° 51' 58", long. 105° 39' 09".
- Red Feather Lakes area**—K130T, Mountain Lions of Red Feather Lakes, Box 216, Red Feather Lakes, CO (KUSA-TV Ch. 9 Denver)—10-w, lat. 40° 51' 58", long. 105° 39' 09".
- Red Lands**—See K39AF, Grand Junction.
- Red Lands**—See K41AE, Grand Junction.
- Red Lands**—See K43AB, Grand Junction.
- Red Mesa**—See K09DM, Cortez.
- Redstone**—See K0210, Crystal River.
- Redstone**—K04HP, Roaring Fork TV Assn. Inc., 506 E. Main St., Aspen, CO 81611 (KUSA-TV Ch. 9 Denver)—10-w, lat. 39° 14' 18", long. 107° 13' 28".
- ★ **Redstone**—K07RR, Roaring Fork TV Assn. Inc., 506 E. Main St., Aspen, CO 81611 (KRMA-TV Ch. 6 Denver)—10-w, lat. 39° 14' 18", long. 107° 13' 28".
- Redstone & Upper Crystal River Valley**—K06CK, Crystal River TV Assn., Redstone, CO (KREX-TV Ch. 5 Grand Junction)—10-w, lat. 39° 14' 18", long. 107° 13' 28".
- Rico**—K09KL, Rico Chamber of Commerce, Box 186, Rico, CO (KREZ-TV Ch. 6 Durango)—1-w, lat. 37° 41' 34", long. 108° 03' 57".
- Ridgway**—K03AY, W. Russell Withers Jr., Box 789, Grand Junction, CO 81502 (KREY-TV Ch. 10 Montrose)—10-w, lat. 38° 11' 11", long. 107° 46' 30".
- Ridgway**—K13RH, City of Ouray, 5th Ave. & 3rd St., Ouray, CO 81427 (KJCTV Ch. 8 Grand Junction)—10-w, lat. 38° 11' 11", long. 107° 46' 30".
- Ridgway**—See K61BR, Ouray.
- Ridgway & Ouray**—K64BL, City of Ouray, 5th Ave. & 3rd St., Ouray, CO 81427 (KTSC Ch. 8 Pueblo-Colorado Springs)—100-w, lat. 38° 11' 11", long. 107° 46' 30".
- Rifle**—K02GG, W. Russell Withers Jr., Box 789, Grand Junction, CO 81502 (KREG-TV Ch. 3 Glenwood Springs)—100-w, lat. 39° 30' 33", long. 107° 44' 52".
- Rifle**—See K13AO, New Castle.
- ★ **Rifle**—K57CR, Pikes Peak Bcstg. Co., Box 1457, Colorado Springs, CO 80901-1457 (KJCTV Ch. 8 Grand Junction)—1-w, lat. 39° 32' 10", long. 107° 56' 56". Note: Licensed as LPTV.
- Rifle Creek**—See K12LM, Divide Creek.
- Riland**—See K07DB, Eagle.
- Riland**—See K10DG, Eagle.
- Riland**—See K13DE, Eagle.
- Riland**—See K81BH, Dotsero.
- Rio Blanco Valley (NW) & Upper Piceance Creek Basin**—K38AG, Rio Blanco County TV Assn., Box 1047, Meeker, CO 81641 (KRMA-TV Ch. 6 Denver)—100-w, lat. 39° 42' 04", long. 107° 57' 05".
- ★ **Rio Blanco Valley (NW) & Upper Piceance Creek Basin**—K44AC, Rio Blanco County TV Assn., Box 1047, Meeker, CO 81641 (KCNC-TV Ch. 4 Denver)—100-w, lat. 39° 42' 04", long. 107° 57' 05".
- Riverside (unincorporated village of)**—See K03EG, Raymond.
- Riverside (unincorporated village of)**—See K08IN, Raymond.
- Riverside (unincorporated village of)**—See K11MV, Raymond.
- Riverside (unincorporated village of)**—See K13NN, Raymond.
- Roan Creek**—K02KL, Garfield County, Box 640, Glenwood Springs, CO 81601 (KWGN-TV Ch. 2 Denver)—1-w, lat. 39° 28' 15", long. 108° 21' 47".
- Roan Creek**—K04KF, Garfield County, Box 640, Glenwood Springs, CO 81601 (KRMA-TV Ch. 6 Denver)—10-w, lat. 39° 28' 15", long. 108° 21' 47".
- Roan Creek**—K13RC, Garfield County, Box 640, Glenwood Springs, CO 81601 (KJCTV Ch. 8 Grand Junction)—10-w, lat. 39° 28' 15", long. 108° 21' 47".
- Roan Creek rural area**—K07AN, Garfield County Metropolitan Recreation District, (KREX-TV Ch. 5 Grand Junction)—1-w, lat. 39° 28' 11", long. 108° 22' 21".
- Roaring Fork River Valley**—See K56AD, Crystal.
- Roaring Fork River Valley**—See K58AA, Crystal.
- Roaring Fork River Valley**—See K60AH, Carbondale.
- Roaring Fork River Valley**—See K62BO, Carbondale.
- Rogers Mesa**—See K07AW, Crawford.
- Romeo**—See K55CL, Alamosa.
- Romeo**—See K59BG, Alamosa.
- Romeo**—See K61AZ, Alamosa.
- Romeo**—See K63AN, Alamosa.
- Romeo**—See K65AS, Alamosa.
- Romeo**—See K67AK, Alamosa.
- Romeo, La Jara, Manassa, Antonito & Alamosa**—K57CB, KKTV Inc., 3100 N. Nevada Ave., Colorado Springs, CO 80907 (KKTV Ch. 11 Colorado Springs-Pueblo)—100-w, lat. 37° 12' 25", long. 106° 01' 12".
- Royal Gorge**—See K56BG, Eight Mile Ridge.
- Royal Gorge**—See K74DM, Eight Mile Ridge.
- Rulison**—See K61BN, East Rifle.
- Rulison**—See K63BM, East Rifle.
- Rulison**—See K66BQ, East Rifle.
- Rulison**—See K68BR, East Rifle.
- Rulison**—K40CS, W. Russell Withers Jr., Box 789, Grand Junction, CO 81502 (KREX-TV Ch. 5 Grand Junction)—1-w, lat. 39° 25' 05", long. 107° 57' 25".
- S. Bertheson Ranch**—See K11F, J. O. Weiland Ranch.
- Salida**—See K02JH, Buena Vista.
- Salida**—See K04JD, Buena Vista.
- Salida**—See K06HF, Buena Vista.
- Salida**—K09NR, Salida TV Translator Assn., Box 325 (KOAA-TV Ch. 5 Pueblo-Colorado Springs)—1-w, lat. 38° 30' 20", long. 106° 01' 15".
- Salida**—See K11KU, Buena Vista.
- Salida**—See K13LD, Buena Vista.
- Salida**—See K44CI, Alamosa.
- Salida**—See K81BI, Buena Vista.
- Salida & Buena Vista**—K53AR, U. of Southern Colorado, 2200 Bonforte Blvd., Pueblo, CO 81001 (KTSC Ch. 8 Pueblo-Colorado Springs)—100-w, lat. 38° 26' 48", long. 106° 00' 38".
- San Luis**—K02KI, U. of Southern Colorado, 2200 Bonforte Blvd., Pueblo, CO 81001 (KTSC Ch. 8 Pueblo-Colorado Springs)—1-w, lat. 37° 12' 14", long. 105° 25' 37".
- San Luis & rural area**—K06BE, Costilla County TV Booster Assn., Box 452, San Luis, CO (K0B-TV Ch. 4 Albuquerque, NM)—1-w, lat. 37° 12' 14", long. 105° 25' 37".
- San Luis & rural area**—K09EK, Costilla County TV Booster Assn., Box 452, San Luis, CO (KGGM-TV Ch. 13 Albuquerque, NM)—1-w, lat. 37° 12' 14", long. 105° 25' 37".
- San Luis & rural area**—K11GW, Costilla County TV Booster Assn., Box 452, San Luis, CO (KOATV Ch. 7 Albuquerque, NM)—1-w, lat. 37° 12' 14", long. 105° 25' 37".
- ★ **Sargents**—K02NV, Gunnison County Metropolitan Recreation District, Box 1382, Gunnison, CO 81230 (KWGN-TV Ch. 2 Denver)—1-w, lat. 38° 23' 19", long. 106° 24' 36".
- Sargents**—K53AY, Gunnison County Metropolitan Recreation District, Box 1382, Gunnison, CO 81230 (KOAA-TV Ch. 5 Pueblo-Colorado Springs)—10-w, lat. 38° 29' 56", long. 106° 19' 28".
- Sargents**—K57CS, Gunnison County Metropolitan Recreation District, Box 1382, Gunnison, CO 81230 (KUSA-TV Ch. 9 Denver)—20-w, lat. 38° 29' 56", long. 106° 19' 28".
- ★ **Sargents**—K59DV, Gunnison County Metropolitan Recreation District, Box 1382, Gunnison, CO 81230 (KREX-TV Ch. 5 Grand Junction)—20-w, lat. 38° 29' 56", long. 106° 19' 28".
- Sedgwick**—See K07HH, Julesburg.
- Sedgwick**—See K12FI, Julesburg.
- Selbert**—See K63AJ, Flagler.
- Selbert**—See K65AO, Flagler.
- Selbert**—See K67AQ, Flagler.
- Selbert**—See K69AX, Flagler.
- Sheephorn**—See K70DV, Radium.
- Sheephorn**—See K72DE, Radium.
- Sheephorn area**—See K02BY, Colorado River Valley.
- Silt (rural areas)**—See K47AC, Four Mile Creek.
- Silt (rural areas)**—See K49AH, Four Mile Creek.
- Silt rural areas & Upper Four Mile Creek**—K52AG, Garfield County, Box 640, Glenwood Springs, CO 81601 (KUSA-TV Ch. 9 Denver)—100-w, lat. 39° 25' 45", long. 107° 23' 00".
- Silt rural areas & Upper Four Mile Creek**—K54AG, Garfield County, Box 640, Glenwood Springs, CO 81601 (KCNC-TV Ch. 4 Denver)—100-w, lat. 39° 25' 45", long. 107° 23' 00".
- Silverton**—K09AP, Silverton TV Assn. Inc., Box 571 (KREX-TV Ch. 5 Grand Junction)—1-w, lat. 37° 48' 41", long. 107° 38' 31".
- Skyway**—See K39AF, Grand Junction.
- Skyway**—See K41AE, Grand Junction.
- Skyway**—See K43AB, Grand Junction.
- Snowmass at Aspen**—K02HI, Roaring Fork TV Assn. Inc., 506 E. Main St., Aspen, CO 81611 (KREX-TV Ch. 5 Grand Junction)—10-w, lat. 39° 13' 11", long. 106° 54' 31".
- Snowmass at Aspen**—K04HH, Roaring Fork TV Assn. Inc., 506 E. Main St., Aspen, CO 81611 (KUSA-TV Ch. 9 Denver)—10-w, lat. 39° 13' 11", long. 106° 54' 31".
- Snowmass at Aspen**—K10IW, Roaring Fork TV Assn. Inc., 506 E. Main St., Aspen, CO 81611 (KCNC-TV Ch. 4 Denver)—10-w, lat. 39° 13' 11", long. 106° 54' 31".
- Somerset**—K021J, Somerset TV Assn., Box 802, Somerset, CO (KOAA-TV Ch. 5

Translators—Colorado

- Pueblo-Colorado Springs)—1-w, lat. 38° 55' 34", long. 107° 30' 06".
- Somerset**—K10KK, Somerset TV Assn., Box 802, Somerset, CO (KUSA-TV Ch. 9 Denver)—1-w, lat. 38° 55' 34", long. 107° 30' 06".
- ★**Somerset**—K12MN, Somerset TV Assn., Box 802, Somerset, CO (KREX-TV Ch. 5 Grand Junction)—1-w, lat. 38° 55' 34", long. 107° 30' 06".
- South Fork**—See K02EX, Masonic Park.
- ★**South Fork**—K18DE, U. of Southern Colorado, 2200 Bonforte Blvd., Pueblo, CO 81001 (KTSC Ch. 8 Pueblo-Colorado Springs)—20-w, lat. 37° 41' 07", long. 106° 39' 19".
- South Fork & rural area**—K57BW, South Fork TV Assn., Rte. 0057 Pauite Trail, Del Norte, CO (KNME-TV Ch. 5 Albuquerque, NM)—20-w, lat. 37° 41' 07", long. 106° 39' 19".
- South Glenwood Springs**—See K60AH, Carbondale.
- South Rifle**—See K61BN, East Rifle.
- South Rifle**—See K63BM, East Rifle.
- South Rifle**—See K66BQ, East Rifle.
- South Rifle**—See K68BR, East Rifle.
- Southwest Baca County rural area**—K03DZ, Baca County, Box 116, 741 Main St., Springfield, CO 81073 (KKTV Ch. 11 Colorado Springs-Pueblo)—10-w, lat. 37° 10' 05", long. 103° 05' 55".
- Southwest Baca County rural area**—K06HW, Baca County, Box 116, 741 Main St., Springfield, CO 81073 (KRDO-TV Ch. 13 Colorado Springs-Pueblo)—10-w, lat. 37° 10' 05", long. 103° 05' 55".
- Southwest Baca County rural area**—K09JS, Baca County, Box 116, 741 Main St., Springfield, CO 81073 (KOAA-TV Ch. 5 Pueblo-Colorado Springs)—10-w, lat. 37° 10' 05", long. 103° 05' 55".
- South Yuma County (rural areas)**—See K46AD, Idalia.
- South Yuma County (rural areas)**—See K48AJ, Idalia.
- South Yuma County (rural areas)**—See K50AF, Idalia.
- South Yuma County (rural areas)**—See K52AI, Idalia.
- South Yuma County (rural areas)**—See K54AL, Idalia.
- Spring Creek**—See K10HS, Division.
- Spring Creek & Taylor River summer home area**—K13RX, Gunnison County Metropolitan Recreation District, Box 1382, Gunnison, CO 81230 (KREX-TV Ch. 5 Grand Junction)—1-w, lat. 38° 44' 30", long. 106° 46' 00".
- Spring Creek, Taylor River & summer home area**—K11QK, Gunnison County Metropolitan Recreation District, Box 1382, Gunnison, CO 81230 (KOAA-TV Ch. 5 Pueblo-Colorado Springs)—1-w, lat. 38° 44' 30", long. 106° 46' 00".
- Springfield**—K62CT, Baca County, Box 116, 741 Main St., Springfield, CO 81073 (KTTV Ch. 11 Colorado Springs-Pueblo)—10-w, lat. 37° 21' 44", long. 102° 38' 44".
- Springfield**—K64CT, Baca County, Box 116, 741 Main St., Springfield, CO 81073 (KOAA-TV Ch. 5 Pueblo-Colorado Springs)—10-w, lat. 37° 21' 44", long. 102° 38' 44".
- Springfield**—K66CW, Baca County, Box 116, 741 Main St., Springfield, CO 81073 (KKTV Ch. 11 Colorado Springs-Pueblo)—10-w, lat. 37° 21' 44", long. 102° 38' 44".
- ★**Springfield**—K68CR, Baca County, Box 116, 741 Main St., Springfield, CO 81073 (KRDO-TV Ch. 13 Colorado Springs-Pueblo)—10-w, lat. 37° 21' 33", long. 102° 37' 20".
- Staley**—See K05CM, Goeder.
- Staley**—See K07QE, Goeder (rural area).
- Staley**—See K09PE, Goeder (rural area).
- Staley**—See K11PI, Goeder.
- Staley**—See K13QT, Goeder.
- Steamboat Springs**—K03CL, Yampa Valley TV Assn., Box 764, Steamboat Springs, CO (KUSA-TV Ch. 9 Denver)—1-w, lat. 40° 27' 47", long. 106° 51' 10".
- Steamboat Springs**—K06CF, Yampa Valley TV Assn., Box 764, Steamboat Springs, CO (KCNC-TV Ch. 4 Denver)—1-w, lat. 40° 27' 36", long. 106° 51' 10".
- Steamboat Springs**—K09GX, Yampa Valley TV Assn., Box 764, Steamboat Springs, CO (KMGH-TV Ch. 7 Denver)—1-w, lat. 40° 27' 36", long. 106° 51' 10".
- Steamboat Springs**—See K11FW, Phippsburg.
- Steamboat Springs**—K58AQ, Moffat County, 561 Russell St., Craig, CO (KRMA-TV Ch. 6 Denver)—10-w, lat. 40° 27' 16", long. 106° 44' 34".
- Steamboat Springs**—K64AR, Moffat County, 561 Russell St., Craig, CO (KWGN-TV Ch. 2 Denver)—10-w, lat. 40° 27' 16", long. 106° 44' 34".
- Sterling**—See K23AB, Fleming.
- Sterling**—See K25AF, Fleming.
- Sterling**—See K27AG, Fleming.
- Sterling**—See K29AC, Fleming.
- Sunetha**—See K66AV, Nutria.
- Sunetha**—K68BI, Regents of U. of New Mexico and Board of Education of the City of Albuquerque, 1130 University NE, Albuquerque, NM 87102 (KNME-TV Ch. 5 Albuquerque, NM)—20-w, lat. 37° 11' 36", long. 107° 05' 31".
- Sunetha**—K74AD, Pagosa Springs TV Assn., Box 15, Pagosa Springs, CO 81147 (KOB-TV Ch. 4 Albuquerque, NM)—10-w, lat. 37° 11' 36", long. 107° 05' 31".
- Sunetha**—K80AV, Pagosa Springs TV Assn., Box 15, Pagosa Springs, CO 81147 (KOATV Ch. 7 Albuquerque, NM)—10-w, lat. 37° 11' 36", long. 107° 05' 31".
- Sutank & rural areas**—K04KC, Garfield County, Box 640, Glenwood Springs, CO 81601 (KWGN-TV Ch. 2 Denver)—5-w, lat. 39° 23' 48", long. 107° 14' 00".
- Sutank & rural areas**—K12MH, Garfield County, Box 640, Glenwood Springs, CO 81601 (KRMA-TV Ch. 6 Denver)—10-w, lat. 39° 23' 48", long. 107° 14' 00".
- Sweetwater Creek area**—K03AP, Sweetwater TV Assn., Gypsum, CO (KUSA-TV Ch. 9 Denver)—1-w, lat. 39° 47' 00", long. 107° 06' 12".
- Sweetwater Creek area**—K05EC, Sweetwater TV Assn., Gypsum, CO (KCNC-TV Ch. 4 Denver)—1-w, lat. 39° 47' 00", long. 107° 06' 11".
- Sweetwater Creek area**—K13HO, Sweetwater TV Assn., Gypsum, CO. 1-w, lat. 39° 47' 00", long. 107° 06' 12".
- Tarryall Canyon**—See K03FP, Florissant.
- Tarryall Canyon**—See K13EO, Florissant.
- Taylor River**—See K11QK, Spring Creek.
- Taylor River**—See K13RX, Spring Creek.
- Taylor River resort area**—See K10HS, Division.
- Teller County**—See K62BU, Lake George.
- Texas Creek**—See K03EP, Cotopaxi.
- Texas Creek**—See K57CY, Cotopaxi.
- The Cliffs, Estes Park (W) & Windcliff Estates**—K51AB, Translator TV Inc., Platte Valley Farm Supply Co., 1160 Woodstock Dr., Estes Park, CO (KWGN-TV Ch. 2 Denver)—10-w, lat. 40° 20' 15", long. 105° 34' 44".
- The Cliffs, Estes Park (W) & Windcliff Estates**—K53AC, Translator TV Inc., Platte Valley Farm Supply Co., 1160 Woodstock Dr., Estes Park, CO (KCNC-TV Ch. 4 Denver)—10-w, lat. 40° 20' 15", long. 105° 34' 44".
- The Cliffs, Estes Park (W) & Windcliff Estates**—K55AU, Translator TV Inc., Platte Valley Farm Supply Co., 1160 Woodstock Dr., Estes Park, CO (KMGH-TV Ch. 7 Denver)—10-w, lat. 40° 20' 15", long. 105° 34' 44".
- The Cliffs, Estes Park (W) & Windcliff Estates**—K69AT, Translator TV Inc., Platte Valley Farm Supply Co., 1160 Woodstock Dr., Estes Park, CO (KUSA-TV Ch. 9 Denver)—10-w, lat. 40° 20' 15", long. 105° 34' 44".
- Thomasville**—K05JA, Pitkin County Translator Dept., 506 E. Main St., Aspen, CO 81611 (KMGH-TV Ch. 7 Denver)—10-w, lat. 39° 21' 12", long. 106° 41' 00".
- Toponas & rural area**—K12KR, Yampa Valley TV, 561 Russell St., Craig, CO (KCNC-TV Ch. 4 Denver)—10-w, lat. 40° 03' 40", long. 106° 51' 00".
- Towaoc**—K02BH, Ute Mountain Ute Tribe of Indians, Towaoc, CO (KOATV Ch. 7 Albuquerque, NM)—10-w, lat. 37° 13' 12", long. 108° 48' 23".
- Towaoc**—K05AU, Ute Mountain Ute Tribe of Indians, Towaoc, CO (KGGM-TV Ch. 13 Albuquerque, NM)—1-w, lat. 37° 13' 12", long. 108° 48' 23".
- Towaoc**—K10IY, Ute Mountain Ute Tribe of Indians, Towaoc, CO (KOB Ch. 12 Farmington, NM)—1-w, lat. 37° 13' 12", long. 108° 48' 23".
- Towaoc**—K57BM, Ute Mountain Ute Tribe of Indians, Towaoc, CO (KGGM-TV Ch. 13 Albuquerque, NM)—1-w, lat. 37° 13' 12", long. 108° 48' 23".
- Trinidad, Valdez & Hoehne**—K69CX, U. of Southern Colorado, 2200 Bonforte Blvd., Pueblo, CO 81001 (KTSC Ch. 8 Pueblo-Colorado Springs)—10-w, lat. 37° 05' 52", long. 104° 21' 05".
- Troublesome**—See K11HV, Green Mountain Reservoir.
- Twelve Mile Club (S of Fairplay)**—K11MM, Twelve Mile Club, 5 Portales Rd., Colorado Springs, CO (KRDO-TV Ch. 13 Colorado Springs-Pueblo)—1-w, lat. 39° 07' 37", long. 106° 03' 45".
- Upper Crystal River Valley**—See K06CK, Redstone.
- Upper Divide Creek**—K08HT, W. Russell Withers Jr., Box 789, Grand Junction, CO 81502 (KREG-TV Ch. 3 Glenwood Springs)—1-w, lat. 39° 36' 11", long. 107° 38' 49".
- Upper Divide Creek**—K10IQ, Garfield County, Box 640, Glenwood Springs, CO 81601 (KCNC-TV Ch. 4 Denver)—5-w, lat. 39° 36' 11", long. 107° 38' 49".
- Upper Four Mile Creek**—See K52AG, Silt.
- Upper Four Mile Creek**—See K54AG, Silt.
- Upper Frying Pan River**—See K03AJ, Lower Frying Pan River.
- Upper Frying Pan River**—K07KF, Fry-Ark TV Assn., Meredith, CO (KREG-TV Ch. 3 Glenwood Springs)—1-w, lat. 39° 21' 12", long. 106° 41' 00".
- Upper Frying Pan River**—See K11LM, Lower Frying Pan River.
- Upper Frying Pan River (near Thomasville)**—K09LE, Roaring Fork TV Assn. Inc., 506 E. Main St., Aspen, CO 81611 (KUSA-TV Ch. 9 Denver)—1-w, lat. 39° 21' 12", long. 106° 41' 00".
- Upper Piceance Creek Basin**—See K38AG, Rio Blanco Valley.
- Upper Piceance Creek Basin**—See K44AC, Rio Blanco Valley.
- Upper Piedra**—See K09JV, Pagosa Springs.
- Upper Piedra rural area**—K02HX, Upper Piedra TV Assn., Box 788, Pagosa Springs, CO (KOATV Ch. 7 Albuquerque, NM)—1-w, lat. 37° 25' 20", long. 107° 09' 05".
- Upper Plateau Creek**—See K69AO, Powderhorn.
- Upper White River**—See K13QU, Bufford.
- Uravan**—K03FO, Union Carbide Communications Co. Inc., Tarrytown Technical Center, Tarrytown, NY (KTVX Ch. 4 Salt Lake City, UT)—1-w, lat. 38° 23' 28", long. 108° 45' 33".

CONNECTICUT

Hartford—W47AD, Univision Holdings Inc., 24 Meadowland Pkwy., Secaucus, NJ 07094 (WXTV Ch. 41 Paterson, NJ-New York, NY)—1000-w, lat. 41° 42' 32", long. 72° 28' 30".

Waterbury—W12BH, Connecticut Public Bcstg. Corp., 24 Summit St., Hartford, CT 06106 (WEDH Ch. 24 Hartford; WEDW Ch. 49 Bridgeport)—1000-w, lat. 41° 33' 51", long. 73° 05' 09".

West Haven—W59AA, Arsenal M Sub Inc., 1211 Ave. of the Americas, New York, NY 10036 (WVIT Ch. 30 New Britain-Hartford)—1000-w, lat. 41° 17' 42", long. 72° 58' 24".

DELAWARE

Brookside—See W148G, Newark.

Dover—W27AJ, Delmarva Bcst. Service Ltd. Partnership, Box 4009, Salisbury, MD 21801 (WMDT Ch. 47 Salisbury, MD)—1000-w, lat. 39° 11' 08", long. 75° 29' 28". Note: Licensed as LPTV.

Newark & Brookside—W148G, Frances J. Tafelski, 1341 Lorewood Grove Rd., Middletown, DE 19709 (WGCB-TV Ch. 49 Red Lion-Lancaster, PA)—1000-w, lat. 39° 32' 04", long. 75° 42' 36".

★ **Wilmington**—W26AU, National Minority TV Inc., Box C-11951, Santa Ana, CA 92711 (KTBN-TV Ch. 40 Santa Ana-Los Angeles, CA via satellite)—673-w, lat. 39° 40' 03", long. 75° 31' 25".

FLORIDA

Big Pine—W36AA, Board of County Commissioners-Monroe County, Box 140, Rte. 2, Summerland Keys, FL (WPBT Ch. 2 Miami-Fort Lauderdale)—100-w, lat. 24° 39' 02", long. 81° 18' 36".

Big Pine—W47AC, Board of County Commissioners-Monroe County, Box 140, Rte. 2, Summerland Keys, FL (WTVJ Ch. 4 Miami-Fort Lauderdale)—264-w, lat. 24° 39' 02", long. 81° 18' 36".

Big Pine—W55AM, Board of County Commissioners-Monroe County, Box 140, Rte. 2, Summerland Keys, FL (WCIX Ch. 6 Miami)—1000-w, lat. 24° 39' 02", long. 81° 18' 36".

Big Pine—W57AM, Board of County Commissioners-Monroe County, Box 140, Rte. 2, Summerland Keys, FL (WSVN Ch. 7 Miami-Fort Lauderdale)—250-w, lat. 24° 39' 02", long. 81° 18' 36".

Big Pine—W60AK, Board of County Commissioners-Monroe County, Box 140, Rte. 2, Summerland Keys, FL (WPLG Ch. 10 Miami)—1000-w, lat. 24° 39' 02", long. 81° 18' 36".

★ **Fellsmere-Melbourne**—W46BM, Treasure Coast Educational Bcstg. Inc., 1101 S. Olive Ave., West Palm Beach, FL 33401 (WTCE Ch. 21 Fort Pierce)—1000-w, lat. 27° 49' 35", long. 80° 42' 20".

Fort Lauderdale—W61AA, CBS Inc., 51 West 52nd St., New York, NY 10019 (WCIX Ch. 6 Miami)—100-w, lat. 26° 07'

Urvan—K05GV, Union Carbide Communications Co. Inc., Tarrytown Technical Center, Tarrytown, NY (KUTV Ch. 2 Salt Lake City, UT)—1-w, lat. 38° 23' 28", long. 108° 45' 33".

Urvan—K07QI, Union Carbide Communications Co. Inc., Tarrytown Technical Center, Tarrytown, NY (KUED Ch. 7 Salt Lake City, UT)—1-w, lat. 38° 23' 28", long. 108° 45' 33".

Urvan—K10GY, San Miguel Power Assn. Inc., Box 128, Nucla, CO (KUTV Ch. 2 Salt Lake City, UT)—1-w, lat. 38° 23' 03", long. 108° 46' 00".

Urvan—K12MF, Union Carbide Communications Co. Inc., Tarrytown Technical Center, Tarrytown, NY (KREY-TV Ch. 10 Montrose)—1-w, lat. 38° 23' 28", long. 108° 45' 33".

Urvan—See K49AX, Naturita.

Valdez—K02CR, Valdez TV Club, Box 113, Valdez, CO (KRDO-TV Ch. 13 Colorado Springs-Pueblo)—1-w, lat. 37° 06' 57", long. 104° 42' 21".

Valdez—K07FA, Valdez TV Club, Box 113, Valdez, CO (KKTU Ch. 11 Colorado Springs-Pueblo)—1-w, lat. 37° 06' 57", long. 104° 42' 21".

Valdez—K09FA, Valdez TV Club, Box 113, Valdez, CO (KOAA-TV Ch. 5 Pueblo-Colorado Springs)—1-w, lat. 37° 06' 57", long. 104° 42' 21".

Valdez—See K69CX, Trinidad.

Vallecito Reservoir—See K08ET, Bayfield.

Vallecito Reservoir area—K02ET, Lake TV Assn., Rte. 1, Bayfield, CO (KOATV Ch. 7 Albuquerque, NM)—1-w, lat. 37° 22' 00", long. 107° 31' 30".

Vallecito Reservoir area—K10AD, Lake TV Assn., Rte. 1, Bayfield, CO (KOB-TV Ch. 4 Albuquerque, NM)—1-w, lat. 37° 22' 00", long. 107° 31' 30".

Victor—K04BY, Victor Volunteer Fire Dept., Victor Ave. & 5th St., Victor, CO (KUSA-TV Ch. 9 Denver)—1-w, lat. 38° 42' 50", long. 105° 08' 42".

Victor—K12GU, Victor Volunteer Fire Dept., Victor Ave. & 5th St., Victor, CO (KMGH-TV Ch. 7 Denver)—1-w, lat. 38° 42' 50", long. 105° 08' 42".

Wagon Wheel Gap rural area—K12IE, Wagon Wheel Gap TV Assn., Creede, CO (KOAA-TV Ch. 5 Pueblo-Colorado Springs)—1-w, lat. 37° 45' 13", long. 106° 48' 06".

Walden—See K08EY, Coalmont.

Walden—See K10FB, Coalmont.

Walden—K12MK, Jackson County, 396 Lafave St., Walden, CO 80480 (KWGN-TV Ch. 2 Denver)—10-w, lat. 40° 39' 49", long. 106° 24' 42".

Walden—K60BM, Jackson County, 396 Lafave St., Walden, CO 80480 (KRMA-TV Ch. 6 Denver)—100-w, lat. 40° 39' 49", long. 106° 24' 42".

Washington County—See K14AE, Akron.

Washington County—See K16AC, Akron.

Washington County—See K18AE, Akron.

Washington County—See K20AE, Akron.

Washington County—See K24AF, Anton.

Washington County—See K26AB, Anton.

Washington County—See K28AB, Anton.

Washington County—See K30AD, Anton.

★ **Westcliffe**—K03GG, SE Colorado Area Health Education Center Inc., Suite 625, 201 W. 8th St., Pueblo, CO (KTSW Ch. 8 Pueblo-Colorado Springs)—1-w, lat. 38° 07' 39", long. 105° 22' 08".

Westcliffe—K07BW, Custer County (KKTU Ch. 11 Colorado Springs-Pueblo)—1-w, lat. 38° 07' 39", long. 105° 22' 08".

Westcliffe—K09DY, Custer County (KRDO-TV Ch. 13 Colorado Springs-Pueblo)—1-w, lat. 38° 07' 39", long. 105° 22' 08".

White River—See K50AE, Meeker.

White River—See K54AH, Piceance Creek.

White River—See K57AZ, Piceance Creek.

White River—See K60AC, Meeker.

White River—See K62AB, Meeker.

White River—See K66AX, Meeker.

White River—See K69BP, Piceance Creek.

White River area (east-west) & Piceance Creek area—K32AC, Rio Blanco County TV Assn., Box 1047, Meeker, CO 81641 (KRMA-TV Ch. 6 Denver)—100-w, lat. 40° 09' 50", long. 108° 26' 36".

Williams Fork rural area—K12DQ, Moffat County, 561 Russell St., Craig, CO (KCNC-TV Ch. 4 Denver)—10-w, lat. 40° 20' 52", long. 107° 32' 14".

Wilson Creek—See K50AE, Meeker.

Wilson Creek—See K66AX, Meeker.

Wilson Creek Oil Camp—K13IH, Rio Blanco County TV Assn., Box 1047, Meeker, CO 81641 (KSL-TV Ch. 5 Salt Lake City, UT)—1-w, lat. 40° 10' 04", long. 107° 55' 54".

Windcliff Estates—See K51AB, The Cliffs.

Windcliff Estates—See K53AC, The Cliffs.

Windcliff Estates—See K55AU, The Cliffs.

Windcliff Estates—See K69AT, The Cliffs.

Wolcott—See K07DB, Eagle.

Wolcott—See K10DG, Eagle.

Wolcott—See K13DE, Eagle.

Woody Creek—K12OD, Woody Creek TV Assn./Roaring Fork, 506 E. Main St., Aspen, CO 81611 (KRMA-TV Ch. 6

Denver)—10-w, lat. 38° 18' 30", long. 106° 57' 15".

Woody Creek—See K13MT, Pitkin County.

★ **Woody Creek & Pitkin County rural area**—K07RN, Roaring Fork TV Assn. Inc., 506 E. Main St., Aspen, CO 81611 (KRMA-TV Ch. 6 Denver)—1-w, lat. 38° 18' 30", long. 106° 57' 15".

Wray—K04DM, TV Committee, Box 13, Wray, CO (KBSL-TV Ch. 10 Goodland, KS)—1-w, lat. 40° 04' 51", long. 102° 12' 29".

Wray—K12AM, TV Committee, Box 13, Wray, CO (KSNK Ch. 8 McCook, NE-Oberlin, KS)—1-w, lat. 40° 04' 51", long. 102° 12' 29".

Wray—K56BI, Region 1 Translator Assn., 720 W. Fourth, Julesburg, CO 80737 (KTVS Ch. 3 Sterling)—100-w, lat. 40° 03' 15", long. 102° 13' 31".

Wray—K58BB, Region 1 Translator Assn., 720 W. Fourth, Julesburg, CO 80737 (KWGN-TV Ch. 2 Denver)—100-w, lat. 40° 03' 15", long. 102° 13' 31".

Wray—K60BK, Region 1 Translator Assn., 720 W. Fourth, Julesburg, CO 80737 (KCNC-TV Ch. 4 Denver)—100-w, lat. 40° 03' 15", long. 102° 13' 31".

Wray—K62BG, Region 1 Translator Assn., 720 W. Fourth, Julesburg, CO 80737 (KRMA-TV Ch. 6 Denver)—100-w, lat. 40° 03' 15", long. 102° 13' 31".

Wray—K64BF, Region 1 Translator Assn., 720 W. Fourth, Julesburg, CO 80737 (KUSA-TV Ch. 9 Denver)—100-w, lat. 40° 03' 15", long. 102° 13' 31".

Yampa—See K06CH, Nutria.

Yampa—See K09IF, Nutria.

Yampa Valley—K07GK, Moffat County, 561 Russell St., Craig, CO (KUSA-TV Ch. 9 Denver)—10-w, lat. 40° 27' 16", long. 106° 44' 34".

Yampa Valley—See K13ES, Phippsburg.

Yuma—K13EM, Town of Yuma, 221 S. Main, Yuma, CO (KCNC-TV Ch. 4 Denver)—1-w, lat. 40° 08' 20", long. 102° 44' 30".

Yuma—K32AB, Region 1 Translator Assn., 720 W. Fourth, Julesburg, CO 80737 (KWGN-TV Ch. 2 Denver)—100-w, lat. 40° 06' 59", long. 102° 38' 21".

Yuma—K34AC, Region 1 Translator Assn., 720 W. Fourth, Julesburg, CO 80737 (KCNC-TV Ch. 4 Denver)—100-w, lat. 40° 06' 59", long. 102° 38' 21".

Yuma—K36AC, Region 1 Translator Assn., 720 W. Fourth, Julesburg, CO 80737 (KRMA-TV Ch. 6 Denver)—100-w, lat. 40° 06' 59", long. 102° 38' 21".

Yuma—K38AD, Region 1 Translator Assn., 720 W. Fourth, Julesburg, CO 80737 (KUSA-TV Ch. 9 Denver)—100-w, lat. 40° 06' 59", long. 102° 38' 21".

Yuma—K40CG, Region 1 Translator Assn., 720 W. Fourth, Julesburg, CO 80737 (KMGH-TV Ch. 7 Denver)—100-w, lat. 40° 08' 35", long. 102° 48' 51".

Translators—Florida

- 14", long. 80° 08' 25". Requests change to Ch. 58.
- Fort Myers—W24AA**, Nathan Price, Box 5111, Lakeland, FL 33807 (WCLF Ch. 22 Clearwater)—1000-w, lat. 26° 38' 34", long. 82° 01' 35". Note: Licensed as LPTV.
- ★ **Fort Myers—W57AT**, The Television Ten Inc., 70 Crestwood Point, Albany, NY 12203. 100-w, lat. 26° 42' 56", long. 81° 50' 36".
- Fort Myers—W70AM**, Leeco TV Inc., 170 Oakley Ave., North Fort Myers, FL (WSVN Ch. 7 Miami-Fort Lauderdale)—100-w, lat. 26° 42' 25", long. 81° 50' 20".
- Fort Myers—W73AI**, Leeco TV Inc., 170 Oakley Ave., North Fort Myers, FL (WPLG Ch. 10 Miami)—100-w, lat. 26° 42' 25", long. 81° 50' 20".
- ★ **Fort Pierce—W66BL**, South Florida Public Telecommunications, Drawer 6607, West Palm Beach, FL 33405 (WXEL-TV Ch. 42 West Palm Beach)—1000-w, lat. 27° 32' 46", long. 80° 22' 08".
- Fort Pierce, Stuart & Vero Beach—W38AS**, Fort Pierce LPTV Inc., Box 5111, Lakeland, FL 33807-5111 (WTGL-TV Ch. 52 Cocoa)—100-w, lat. 27° 26' 05", long. 80° 21' 42".
- ★ **Fort Walton Beach—W47AR**, WCCB TV Inc., One Television Place, Charlotte, NC 28205 (WCCB Ch. 18 Charlotte, NC)—1000-w, lat. 30° 24' 49", long. 86° 37' 40".
- ★ **Fort Walton Beach—W56AW**, WTVY Inc., Box 1089, Dothan, AL 36302 (WTVY Ch. 4 Dothan, AL)—100-w.
- Immokalee & Lehigh Acres—W77AC**, Leeco TV Inc., 170 Oakley Ave., North Fort Myers, FL (WSVN Ch. 7 Miami-Fort Lauderdale)—100-w, lat. 26° 28' 45", long. 81° 25' 55".
- Immokalee & Lehigh Acres—W79AM**, Leeco TV Inc., 170 Oakley Ave., North Fort Myers, FL (WPLG Ch. 10 Miami)—100-w, lat. 26° 28' 45", long. 81° 25' 55".
- Inverness—W17BA**, WTOG-TV Inc., 3415 University Ave. West, St. Paul, MN 55114 (WTOG Ch. 44 St. Petersburg-Tampa)—100-w, lat. 28° 53' 00", long. 82° 22' 59".
- ★ **Jacksonville—W41BE**, WCCB TV Inc., One Television Place, Charlotte, NC 28205 (WCCB Ch. 18 Charlotte, NC)—1000-w, lat. 30° 19' 33", long. 81° 39' 32".
- Key West—W31AB**, Board of County Commissioners-Monroe County, Box 140, Rte. 2, Summerland Keys, FL (WPBT Ch. 2 Miami-Fort Lauderdale)—100-w, lat. 24° 34' 58", long. 81° 46' 00".
- Key West—W39AC**, Board of County Commissioners-Monroe County, Box 140, Rte. 2, Summerland Keys, FL (WTVJ Ch. 4 Miami-Fort Lauderdale)—100-w, lat. 24° 34' 58", long. 81° 46' 00".
- Key West—W44AC**, Board of County Commissioners-Monroe County, Box 140, Rte. 2, Summerland Keys, FL (WCIX Ch. 6 Miami)—100-w, lat. 24° 34' 58", long. 81° 46' 00".
- ★ **Key West—W49AE**, Board of County Commissioners-Monroe County, Box 140, Rte. 2, Summerland Keys, FL (WSVN Ch. 7 Miami-Fort Lauderdale)—100-w, lat. 24° 34' 19", long. 81° 44' 55".
- Key West—W66AN**, Board of County Commissioners-Monroe County, Box 140, Rte. 2, Summerland Keys, FL (WPLG Ch. 10 Miami)—100-w, lat. 24° 34' 58", long. 81° 46' 00".
- Lehigh Acres—See W77AC**, Immokalee.
- Lehigh Acres—See W79AM**, Immokalee.
- Marathon—W30AB**, Board of County Commissioners-Monroe County, Box 140, Rte. 2, Summerland Keys, FL (WPBT Ch. 2 Miami-Fort Lauderdale)—100-w, lat. 24° 45' 35", long. 80° 57' 22".
- Marathon—W38AA**, Board of County Commissioners-Monroe County, Box 140, Rte. 2, Summerland Keys, FL (WTVJ Ch. 4 Miami-Fort Lauderdale)—100-w, lat. 24° 45' 35", long. 80° 57' 22".
- Marathon—W63AL**, Board of County Commissioners-Monroe County, Box 140, Rte. 2, Summerland Keys, FL (WCIX Ch. 6 Miami)—100-w, lat. 24° 45' 35", long. 80° 57' 22". Requests change to Ch. 25.
- Marathon—W65AP**, Board of County Commissioners-Monroe County, Box 140, Rte. 2, Summerland Keys, FL (WSVN Ch. 7 Miami-Fort Lauderdale)—100-w, lat. 24° 45' 35", long. 80° 57' 22".
- Marathon—W68AI**, Board of County Commissioners-Monroe County, Box 140, Rte. 2, Summerland Keys, FL (WPLG Ch. 10 Miami)—100-w, lat. 24° 45' 35", long. 80° 57' 22".
- Matecumbe—W27AY**, Board of County Commissioners-Monroe County, Box 140, Rte. 2, Summerland Keys, FL (WTVJ Ch. 4 Miami-Fort Lauderdale)—1000-w, lat. 24° 56' 12", long. 80° 37' 02".
- Matecumbe—W32AB**, Board of County Commissioners-Monroe County, Box 140, Rte. 2, Summerland Keys, FL (WPBT Ch. 2 Miami-Fort Lauderdale)—1000-w, lat. 24° 56' 12", long. 80° 37' 02".
- Matecumbe—W40AA**, Board of County Commissioners-Monroe County, Box 140, Rte. 2, Summerland Keys, FL (WCIX Ch. 6 Miami)—1000-w, lat. 24° 56' 12", long. 80° 37' 02".
- Matecumbe—W43AD**, Board of County Commissioners-Monroe County, Box 140, Rte. 2, Summerland Keys, FL (WSVN Ch. 7 Miami-Fort Lauderdale)—100-w, lat. 24° 56' 12", long. 80° 37' 02". Requests change to 1000-w.
- Matecumbe—W59AJ**, Board of County Commissioners-Monroe County, Box 140, Rte. 2, Summerland Keys, FL (WPLG Ch. 10 Miami)—1000-w, lat. 24° 56' 12", long. 80° 37' 02".
- Melbourne & Palm Bay—W16AJ**, H & C Communications Inc., 540 Corporation Ave., Holly Hill, FL 32017 (WESH Ch. 2 Daytona Beach-Orlando)—1000-w, lat. 28° 02' 29", long. 80° 37' 12".
- Ocala—W23AR**, WTOG-TV Inc., 3415 University Ave. West, St. Paul, MN 55114 (WTOG Ch. 44 St. Petersburg-Tampa)—100-w, lat. 29° 16' 11", long. 82° 11' 20".
- Ocala—W57AN**, Gainesville Television Inc., 6220 NW 43rd St., Gainesville, FL (WCJB Ch. 20 Gainesville)—100-w, lat. 29° 12' 25", long. 82° 07' 55".
- Okeechobee—W61AP**, WTOG-TV Inc., 3415 University Ave. West, St. Paul, MN 55114 (WTOG Ch. 44 St. Petersburg-Tampa)—100-w, lat. 27° 11' 53", long. 80° 50' 33".
- Panama City & adjacent communities—W22AD**, State Board of Regents of Florida, Florida State U., 2565 Pottsdamer St., Tallahassee, FL 32304 (WFSU-TV Ch. 11 Tallahassee)—1000-w, lat. 30° 10' 06", long. 85° 42' 06".
- Rock Harbor—W54BB**, Board of County Commissioners-Monroe County, Box 140, Rte. 2, Summerland Keys, FL (WPLG Ch. 10 Miami)—100-w, lat. 25° 10' 25", long. 80° 22' 22".
- Rock Harbor—W61AI**, Board of County Commissioners-Monroe County, Box 140, Rte. 2, Summerland Keys, FL (WTVJ Ch. 4 Miami-Fort Lauderdale)—100-w, lat. 25° 10' 24", long. 80° 22' 21".
- Rock Harbor—W64AN**, Board of County Commissioners-Monroe County, Box 140, Rte. 2, Summerland Keys, FL (WCIX Ch. 6 Miami)—100-w, lat. 25° 14' 07", long. 80° 19' 35".
- Rock Harbor—W67AP**, Board of County Commissioners-Monroe County, Box 140, Rte. 2, Summerland Keys, FL (WSVN Ch. 7 Miami-Fort Lauderdale)—100-w, lat. 25° 14' 07", long. 80° 19' 35".
- ★ **Sebring—W27AE**, Hubbard Bcstg. Inc., 365 105th Terrace NE, St. Petersburg, FL 33702 (WTOG Ch. 44 St. Petersburg-Tampa)—1000-w, lat. 27° 57' 15", long. 81° 24' 16".
- Stuart—See W38AS**, Fort Pierce.
- Tallahassee—W17AB**, Phipps Communications Inc., Box 3048, Tallahassee, FL 32315 (WCTV Ch. 6 Tallahassee-Thomasville, GA)—1000-w. Note: Licensed as LPTV.
- Tampa—W57BA**, Channel America LPTV Holdings Inc., Suite 804, 24 W. 57th St., New York, NY 10019 (KTBN-TV Ch. 40 Santa Ana-Los Angeles, CA via satellite)—1000-w, lat. 27° 56' 50", long. 82° 27' 35". Note: Licensed as LPTV.
- Tampa—W61BL**, Bahia Honda Inc., 12100 SW 87th Ave., Miami, FL. 100-w, lat. 27° 56' 50", long. 82° 27' 35".
- Vero Beach—See W38AS**, Fort Pierce.
- ★ **Vero Beach—W50AW**, Malrite Communications Group Inc., 1200 Statler Office Tower, Cleveland, OH 44115 (WFLX Ch. 29 West Palm Beach)—861-w, lat. 27° 32' 46", long. 80° 22' 08".
- Vero Beach—W53AH**, Malrite of Florida Inc., 4119 W. Blue Heron Blvd., West Palm Beach, FL 33404 (WFLX Ch. 29 West Palm Beach)—1-w, lat. 27° 32' 46", long. 80° 22' 08". Note: Licensed as LPTV.
- Vero Beach—W64AX**, Scripps Howard Inc., 622 N. Flagler Dr., West Palm Beach, FL 33480 (WPTV Ch. 5 Palm Beach)—100-w, lat. 27° 36' 36", long. 80° 27' 15".
- ★ **West Palm Beach—W47BG**, Treasure Coast Educational Bcstg. Inc., 1101 S. Olive Ave., West Palm Beach, FL 33401 (WTCE Ch. 21 Fort Pierce)—1000-w, lat. 26° 56' 22", long. 80° 07' 04".
- White Springs—W70BB**, White Springs Bcstg. Co. Inc., Box 968, Alachua, FL (WJKS Ch. 17 Jacksonville)—2.5-w, lat. 30° 19' 06", long. 82° 43' 22".

GEORGIA

- Carnesville—W52AA**, Georgia Public Telecommunications Commission, 1540 Stewart Ave. SW, Atlanta, GA 30310 (WCES-TV Ch. 20 Wrens-Augusta)—1000-w, lat. 34° 21' 38", long. 83° 12' 51".
- Carrollton—W49AD**, Georgia Public Telecommunications Commission, 1540 Stewart Ave. SW, Atlanta, GA 30310 (WJSP-TV Ch. 28 Columbus-Warm Springs)—1000-w, lat. 33° 33' 50", long. 85° 01' 04".
- Cedartown—W65AD**, Georgia Public Telecommunications Commission, 1540 Stewart Ave. SW, Atlanta, GA 30310 (WCLP-TV Ch. 18 Chatsworth-Dalton)—100-w, lat. 34° 04' 09", long. 85° 14' 50".
- Clayton & Mountain City—W06AE**, Pulitzer Bcstg. Co., Box TV 4, Greenville, SC 29602 (WYFF-TV Ch. 4 Greenville-Spartanburg, SC & Asheville, NC)—1-w, lat. 34° 54' 24", long. 83° 24' 56".
- Clayton & Mountain City—W09AE**, Spartan Radiocasting Co., Box 1717, Spartanburg, SC 29304 (WSPA-TV Ch. 7 Greenville-Spartanburg, SC & Asheville, NC)—1-w, lat. 34° 54' 24", long. 83° 24' 56".
- Columbus—W48AB**, Georgia Public Telecommunications Commission, 1540 Stewart Ave. SW, Atlanta, GA 30310 (WJSP-TV Ch. 28 Columbus-Warm Springs)—1000-w, lat. 32° 27' 24", long. 84° 53' 57".
- Dade County—See W51AB**, Flintstone.
- Draketown—W27AA**, Georgia Public Telecommunications Commission, 1540 Stewart Ave. SW, Atlanta, GA 30310 (WCLP-TV Ch. 18 Chatsworth-Dalton)—1000-w, lat. 33° 49' 51", long. 85° 06' 50".
- Elberton—W60AE**, Georgia Public Telecommunications Commission, 1540 Stewart Ave. SW, Atlanta, GA 30310 (WCES-TV Ch. 20 Wrens-Augusta)—1000-w, lat. 34° 06' 34", long. 82° 53' 01".
- Flintstone and rural areas of Dade & Walker Counties—W51AB**, Georgia Public Telecommunications Commission, 1540 Stewart Ave. SW, Atlanta, GA 30310 (WCLP-TV Ch. 18 Chatsworth-Dalton)—100-w, lat. 34° 57' 07", long. 85° 22' 58".
- Hartwell & Royston—W22AC**, Georgia Public Telecommunications Commission, 1540 Stewart Ave. SW, Atlanta, GA 30310

(WCES-TV Ch. 20 Wrens-Augusta)—100-w, lat. 34° 18' 45", long. 82° 56' 15".

Hiawassee—W50AB, Georgia Public Telecommunications Commission, 1540 Stewart Ave. SW, Atlanta, GA 30310 (WCLP-TV Ch. 18 Chatsworth-Dalton)—100-w, lat. 34° 57' 15", long. 83° 43' 47".

Hiawassee & Macedonia Community, GA & Hayesville, NC—W07BB, Tri-County TV Booster Inc., Box 158, Hiawassee, GA (WSB-TV Ch. 2 Atlanta)—1-w, lat. 34° 57' 15", long. 83° 43' 48".

Hiawassee & Macedonia Community, GA & Hayesville, NC—W13AX, Tri-County TV Booster Inc., Box 158, Hiawassee, GA (WXIA-TV Ch. 11 Atlanta)—1-w, lat. 34° 57' 15", long. 83° 43' 48".

Hiawassee & Macedonia Community, GA & Hayesville, NC—W10AM, Tri-County TV Booster Inc., Box 158, Hiawassee, GA (WAGA-TV Ch. 5 Atlanta)—1-w, lat. 34° 57' 15", long. 83° 43' 48".

Hiawassee & Young Harris, GA & Hayesville, NC—W67AH, Tri-County TV Booster Inc., Box 158, Hiawassee, GA (WTBS Ch. 17 Atlanta)—100-w, lat. 34° 59' 57", long. 83° 51' 34".

Lafayette—W35AA, Georgia Public Telecommunications Commission, 1540 Stewart Ave. SW, Atlanta, GA 30310 (WCLP-TV Ch. 18 Chatsworth-Dalton)—100-w, lat. 34° 41' 37", long. 85° 16' 14".

Macedonia Community—See W07BB, Hayesville.

Macedonia Community—See W10AM, Hayesville.

Macedonia Community—See W13AX, Hayesville.

Mountain City—See W06AE, Clayton.

Mountain City—See W09AE, Clayton.

Royston—See W22AC, Hartwell.

Toccoa—W68AF, Georgia Public Telecommunications Commission, 1540 Stewart Ave. SW, Atlanta, GA 30310 (WCES-TV Ch. 20 Wrens-Augusta)—100-w, lat. 34° 36' 32", long. 83° 21' 51".

Walker County—See W51AB, Flintstone.

Young Harris—W04BJ, Georgia Public Telecommunications Commission, 1540 Stewart Ave. SW, Atlanta, GA 30310 (WCLP-TV Ch. 18 Chatsworth-Dalton)—100-w, lat. 34° 55' 22", long. 83° 50' 26".

Young Harris—W07BE, Tri-County TV Booster Inc., Box 158, Hiawassee, GA (WXIA-TV Ch. 11 Atlanta)—1-w, lat. 34° 56' 18", long. 83° 55' 02".

Young Harris—W10AQ, Tri-County TV Booster Inc., Box 158, Hiawassee, GA (WAGA-TV Ch. 5 Atlanta)—1-w, lat. 34° 56' 18", long. 83° 55' 02".

Young Harris—W13AY, Tri-County TV Booster Inc., Box 158, Hiawassee, GA (WSB-TV Ch. 2 Atlanta)—1-w, lat. 34° 56' 18", long. 83° 55' 02".

Young Harris—See W67AH, Hiawassee.

HAWAII

Anahola—K63AZ, Hawaii Public Bcstg. Authority, 2350 Dole St., Honolulu, HI 96822 (KHET Ch. 11 Honolulu)—100-w, lat. 22° 08' 22", long. 159° 19' 14".

Hakalau—K67BA, Hawaii Public Bcstg. Authority, 2350 Dole St., Honolulu, HI 96822 (KMEB-TV Ch. 10 Wailuku, Maui)—100-w, lat. 19° 54' 55", long. 155° 11' 07".

Hanalei & Princeville—K68BE, Hawaii Public Bcstg. Authority, 2350 Dole St., Honolulu, HI 96822 (KHET Ch. 11 Honolulu)—23-w, lat. 22° 12' 40", long. 159° 28' 23".

Hanalei, Kauai County & Princeville—K03EB, Princeville at Hanalei Community Assn., Box 121, Hanalei, HI (KGMB Ch. 9 Honolulu)—10-w, lat. 22° 13' 35", long. 159° 23' 52".

Hawaiian Ocean View Estates—K69CF, Hawaii Public Bcstg. Authority, 2350 Dole St., Honolulu, HI 96822 (KMEB-TV Ch. 10 Wailuku, Maui)—100-w, lat. 19° 00' 19", long. 155° 40' 39".

Hilo—K04FE, Hawaii Public Bcstg. Authority, 2350 Dole St., Honolulu, HI 96822 (KMEB-TV Ch. 10 Wailuku, Maui)—100-w, lat. 19° 43' 56", long. 155° 01' 00".

★ **Hilo**—K45CT, Ka'ikena Lani TV Corp., 315 Sand Island Rd., Honolulu, HI 96819 (KFVE Ch. 5 Honolulu)—850-w, lat. 19° 35' 19", long. 155° 27' 10".

Kailua—See K38AN, Kaneohe.

★ **Kailua Kona**—K63DZ, Ka'ikena Lani TV Corp., 315 Sand Island Rd., Honolulu, HI 96819 (KFVE Ch. 5 Honolulu)—75-w, lat. 19° 31' 10", long. 155° 55' 08".

Kamuela—See K63BP, Waimea.

★ **Kaneohe & Kailua**—K38AN, Hawaii Public Bcstg. Authority, 2350 Dole St., Honolulu, HI 96822 (KMEB-TV Ch. 10 Wailuku, Maui)—1000-w, lat. 21° 27' 24", long. 157° 44' 10".

Kauai—K65BV, Channel 13 Club of Kauai Inc., 3259 Hiroka St., Lihue, Kauai, HI 96766 (KHNL Ch. 13 Honolulu)—100-w, lat. 21° 58' 41", long. 159° 29' 55".

Kauai County—See K03EB, Hanalei.

Kaunakani—K63AI, Hawaii Public Bcstg. Authority, 2350 Dole St., Honolulu, HI 96822 (KHET Ch. 11 Honolulu)—20-w, lat. 21° 56' 27", long. 159° 32' 25".

Kilauea—K62AQ, Hawaii Public Bcstg. Authority, 2350 Dole St., Honolulu, HI 96822 (KHET Ch. 11 Honolulu)—100-w, lat. 22° 13' 30", long. 159° 23' 44".

Kilauea Military Camp—K56BD, Hawaii Public Bcstg. Authority, 2350 Dole St., Honolulu, HI 96822 (KMEB-TV Ch. 10 Wailuku, Maui)—10-w, lat. 19° 31' 25", long. 155° 18' 06".

Lihue—K51BB, Tak Communications Inc., 1290 Ala Moana Blvd., Honolulu, HI 96814 (KITV Ch. 4 Honolulu)—100-w, lat. 21° 58' 41", long. 159° 29' 55".

Lihue—K55EY, Burnham Bcstg. Co. Ltd. Partnership, Suite 501, 615 Piikoi St., Honolulu, HI 96814 (KHON-TV Ch. 2

Honolulu)—100-w, lat. 21° 58' 41", long. 159° 29' 55".

Lihue—K67AV, Hawaii Public Bcstg. Authority, 2350 Dole St., Honolulu, HI 96822 (KHET Ch. 11 Honolulu)—100-w, lat. 21° 58' 41", long. 159° 29' 55".

Lihue—K69BZ, Lee Enterprises Inc., 130 E. 2nd St., Davenport, IA 52801 (KGMB Ch. 9 Honolulu)—1000-w, lat. 21° 58' 41", long. 159° 29' 55".

Naalehu & Pahala—K63BB, Hawaii Public Bcstg. Authority, 2350 Dole St., Honolulu, HI 96822 (KMEB-TV Ch. 10 Wailuku, Maui)—10-w, lat. 19° 02' 40", long. 155° 35' 00".

Naalehu & Pahala—K74BA, Tak Communications, Naniloa Hotel, Hilo, HI 96720 (KHVO Ch. 13 Hilo)—10-w, lat. 19° 02' 40", long. 155° 35' 00".

Naalehu & volcano area—K70BS, Tak Communications Inc., 1290 Ala Moana Blvd., Honolulu, HI 96814 (KHVO Ch. 13 Hilo)—10-w, lat. 19° 31' 25", long. 155° 18' 06".

Pahala—See K63BB, Naalehu.

Pahala—See K74BA, Naalehu.

Princeville—See K03EB, Hanalei.

Princeville—See K68BE, Hanalei.

★ **Princeville at Hanalei**—K56AP, Princeville at Hanalei Community Assn., Box 121, Hanalei, HI (KITV Ch. 4 Honolulu)—100-w, lat. 22° 13' 35", long. 159° 23' 52".

Wailua—K63AA, Hawaii Public Bcstg. Authority, 2350 Dole St., Honolulu, HI 96822 (KHET Ch. 11 Honolulu)—100-w, lat. 21° 30' 44", long. 158° 08' 48".

Waianae Coast Oahu—K56AS, City & County of Honolulu, 650 S. King St., Honolulu, HI. 100-w, lat. 21° 23' 22", long. 158° 06' 30".

Waianae Coast Oahu—K58AN, City & County of Honolulu, 650 S. King St., Honolulu, HI (KITV Ch. 4 Honolulu)—100-w, lat. 21° 23' 22", long. 158° 06' 30".

Waianae Coast Oahu—K60AW, City & County of Honolulu, 650 S. King St., Honolulu, HI (KHET Ch. 11 Honolulu)—100-w, lat. 21° 23' 22", long. 158° 06' 30".

Waianae Coast Oahu—K66AU, City & County of Honolulu, 650 S. King St., Honolulu, HI (KHNL Ch. 13 Honolulu)—100-w, lat. 21° 23' 22", long. 158° 06' 30".

Waianae Coast Oahu—K68AY, City & County of Honolulu, 650 S. King St., Honolulu, HI (KGMB Ch. 9 Honolulu)—100-w, lat. 21° 23' 22", long. 158° 06' 30".

Wailuku—K21AG, Le Sea Bcstg. Corp., Box 1400, Honolulu, HI 96817 (KWHE Ch. 14 Honolulu)—1000-w, lat. 20° 49' 24", long. 156° 27' 27".

★ **Wailuku**—K26CX, Ka'ikena Lani TV Corp., 315 Sand Island Rd., Honolulu, HI 96819 (KFVE Ch. 5 Honolulu)—1000-w, lat. 20° 42' 40", long. 156° 15' 29".

★ **Waimea**—K34BY, Hawaii Public Bcstg. Authority, 2350 Dole St., Honolulu, HI 96822 (KMEB-TV Ch. 10 Wailuku, Maui)—100-w, lat. 19° 53' 09", long. 155° 39' 28".

Waimea—K57BI, Lee Enterprises Inc., 130 E. 2nd St., Davenport, IA 52801 (KGMB Ch. 9 Honolulu)—20-w, lat. 21° 56' 27", long. 159° 32' 25".

★ **Waimea (Kamuela)**—K63BP, Hawaii Public Bcstg. Authority, 2350 Dole St., Honolulu, HI 96822 (KMEB-TV Ch. 10 Wailuku, Maui)—100-w, lat. 19° 56' 34", long. 155° 41' 25".

Waimea (Kamuela)—K63DT, Hawaii Public Bcstg. Authority, 2350 Dole St., Honolulu, HI 96822 (KMEB-TV Ch. 10 Wailuku, Maui)—100-w, lat. 19° 53' 09", long. 155° 39' 28".

Waipake—K66AY, Hawaii Public Bcstg. Authority, 2350 Dole St., Honolulu, HI 96822 (KHET Ch. 11 Honolulu)—10-w, lat. 22° 11' 19", long. 159° 19' 60".

IDAHO

Ahsahka—K11DK, Riverside TV Inc., Rte. 1, Orofino, ID (KHQ-TV Ch. 6 Spokane, WA)—1-w, lat. 46° 31' 28", long. 116° 22' 32".

Ahsahka—K13EG, Riverside TV Inc., Rte. 1, Orofino, ID (KREM-TV Ch. 2 Spokane, WA)—1-w, lat. 46° 31' 28", long. 116° 22' 32".

Ahsahka & Riverside—K08DU, Riverside TV Inc., Rte. 1, Orofino, ID (KXLY-TV Ch. 4 Spokane, WA)—1-w, lat. 46° 31' 28", long. 116° 22' 32".

Albion, Burley, Heyburn, Oakley, Paul & Rupert—K14IC, State Board of Education, c/o KISU-TV, Box 8111, Pocatello, ID 83209 (KISU-TV Ch. 10 Pocatello)—100-w, lat. 42° 18' 04", long. 113° 38' 44".

Albion, Burley & Rupert—K61AP, The Post Co., Box 2148, Idaho Falls, ID 83401 (KIFI-TV Ch. 8 Idaho Falls-Pocatello-Blackfoot)—100-w, lat. 42° 26' 08", long. 113° 37' 24".

Albion, Elba & Rupert—K65AZ, Retlaw Enterprises Inc., 1255 E. 17th St., Idaho Falls, ID 83401 (KIDK Ch. 3 Idaho Falls-Pocatello-Blackfoot)—100-w, lat. 42° 26' 08", long. 113° 37' 24".

Albion, Elba, Idaho rural area & Malta—K09IR, KMVT Bcstg. Inc., 1100 Blue Lakes Blvd. N, Twin Falls, ID 83301 (KMVT Ch. 11 Twin Falls)—1-w, lat. 42° 21' 44", long. 113° 27' 13".

Ashton—K05HQ, Ambassador Media Corp., 7600 Potomac Falls Rd., McLean, VA 22102 (KPVI Ch. 6 Pocatello-Blackfoot-Idaho Falls)—5-w, lat. 44° 03' 20", long. 111° 00' 09". Requests change to 10-w.

Baker—See K09SD, Lemhi.

Baker & Tendoy—K55AI, Salmon TV Translator District, Box 2308, Salmon, ID 83467 (KIDK Ch. 3 Idaho Falls-Pocatello-Blackfoot)—100-w, lat. 44° 55' 30", long. 113° 34' 40".

Baker, Lemhi & Lemhi Valley—K05BE, Ramsey Mountain TV Assn., Lemhi

Translators—Idaho

- Valley, ID (KIDK Ch. 3 Idaho Falls-Pocatello-Blackfoot)—10-w, lat. 44° 52' 30", long. 113° 34' 40".
- Bancroft, Grace & Soda Springs**—K07BK, Caribou County TV Assn., 398 N. Monsanto Blvd., Soda Springs, ID 83276 (KUTV Ch. 2 Salt Lake City, UT)—1-w, lat. 42° 37' 48", long. 111° 41' 00".
- Bancroft, Grace & Soda Springs**—K09ID, Caribou County TV Assn., 398 N. Monsanto Blvd., Soda Springs, ID 83276 (KIDK Ch. 3 Idaho Falls-Pocatello-Blackfoot)—1-w, lat. 42° 37' 48", long. 111° 41' 00".
- Bancroft, Grace & Soda Springs**—K11BC, Caribou County TV Assn., 398 N. Monsanto Blvd., Soda Springs, ID 83276 (KTVX Ch. 4 Salt Lake City, UT)—10-w, lat. 42° 37' 48", long. 111° 41' 00".
- ★ **Bancroft, Grace & Soda Springs**—K12LK, Caribou County TV Assn., 398 N. Monsanto Blvd., Soda Springs, ID 83276 (KISU-TV Ch. 10 Pocatello)—10-w, lat. 42° 37' 48", long. 111° 41' 00".
- Bancroft, Grace & Soda Springs**—K13AY, Caribou County TV Assn., 398 N. Monsanto Blvd., Soda Springs, ID 83276 (KSL-TV Ch. 5 Salt Lake City, UT)—10-w, lat. 42° 37' 48", long. 111° 41' 00".
- Bear Lake County**—See K09PL, Dingle.
- Bear Lake County**—See K11PP, Dingle.
- Bear Lake County**—See K13QY, Dingle.
- Blackfoot**—K13VI, William L. Armstrong, 7600 Potomac Falls Rd., McLean, VA 22102 (KPVI Ch. 6 Pocatello-Blackfoot-Idaho Falls), lat. 43° 11' 54", long. 112° 21' 22". Note: Licensed as LPTV.
- Blackrock**—See K11AG, Inkom.
- Blackrock**—See K13AH, Inkom.
- Blackrock & Inkom**—K07NO, Inkom TV Assn., Box 100, Inkom, ID (KPVI Ch. 6 Pocatello-Blackfoot-Idaho Falls)—10-w, lat. 42° 46' 38", long. 112° 10' 00".
- Boise & Collister**—K13ST, King Bcstg. Co., Box 7, Boise, ID 83707 (KTVB Ch. 7 Boise)—1-w, lat. 43° 36' 57", long. 116° 12' 09".
- Bonnors Ferry**—K56AB, Boundary County TV Translator District, c/o Bob Bradford, Box 66285, Seattle, WA 98166 (KSPS-TV Ch. 7 Spokane, WA)—100-w, lat. 48° 36' 37", long. 116° 15' 24".
- Bonnors Ferry**—K598W, Regents of U. of Idaho, Radio-TV Center, U. of Idaho, Moscow, ID 83843 (KUID-TV Ch. 12 Moscow)—100-w, lat. 48° 36' 37", long. 116° 15' 24".
- Bonnors Ferry & Naples**—K09HK, Boundary County TV Translator District, Box 66285, Seattle, WA 98166 (KREM-TV Ch. 2 Spokane, WA)—10-w, lat. 48° 36' 37", long. 116° 15' 24".
- Bonnors Ferry & Naples**—K11HM, Boundary County TV Translator District, Box 66285, Seattle, WA (KXLY-TV Ch. 4 Spokane, WA)—10-w, lat. 48° 36' 37", long. 116° 15' 24".
- Bonnors Ferry & Naples**—K13HQ, Boundary County TV Translator District, Box 66285, Seattle, WA 98166 (KHQ-TV Ch. 6 Spokane, WA)—10-w, lat. 48° 36' 37", long. 116° 15' 24".
- ★ **Bonnors Ferry & Naples**—K67DI, Boundary County TV Translator District, c/o Bob Bradford, Box 66285, Seattle, WA 98166 (KAYU-TV Ch. 28 Spokane, WA)—100-w, lat. 48° 36' 37", long. 116° 15' 24".
- Brownlee Creek**—See K11PD, Brownlee Power Plant.
- Brownlee Power Plant & Brownlee Creek farming area, ID & Halfway, OR**—K11PD, Idaho Power Co., Box 770, Boise, ID (KBCI-TV Ch. 2 Boise)—5-w, lat. 44° 47' 51", long. 116° 53' 06".
- Brownlee Power Plant, ID & Halfway, OR**—K13QL, Idaho Power Co., Box 770, Boise, ID (KTVB Ch. 7 Boise)—5-w, lat. 44° 47' 51", long. 116° 53' 06".
- Brownlee, ID & Halfway, OR**—K09OP, Idaho Power Co., Box 770, Boise, ID (KIVI Ch. 6 Nampa-Boise-Caldwell)—5-w, lat. 44° 47' 51", long. 116° 53' 06".
- Burley**—K07UL, William L. Armstrong, 7600 Potomac Falls Rd., McLean, VA 22102 (KPVI Ch. 6 Pocatello-Blackfoot-Idaho Falls), lat. 42° 32' 38", long. 113° 47' 56". Note: Licensed as LPTV.
- Burley**—See K14IC, Albion.
- Burley**—See K61AP, Albion.
- Burley & Rupert area**—K638X, Ambassador Media Corp., 7600 Potomac Falls Rd., McLean, VA 22102 (KPVI Ch. 6 Pocatello-Blackfoot-Idaho Falls)—1000-w, lat. 42° 26' 08", long. 113° 37' 24".
- Burley, Rupert & Albion**—K59CC, KMVT Bcstg. Inc., 1100 Blue Lakes Blvd. N, Twin Falls, ID 83301 (KMVT Ch. 11 Twin Falls)—100-w, lat. 42° 26' 08", long. 113° 37' 24".
- Cambridge**—K09HN, Eugene Television Inc., Box 2, Boise, ID 83707 (KBCI-TV Ch. 2 Boise)—1-w, lat. 44° 31' 59", long. 116° 39' 22".
- Cambridge & Midvale**—K05DC, King Bcstg. Co., Box 7, Boise, ID 83707 (KTVB Ch. 7 Boise)—1-w, lat. 44° 31' 59", long. 116° 39' 22".
- Cambridge & Midvale**—K11PB, State Board of Education, Boise State U., 1910 University Blvd., Boise, ID 83725 (KAID Ch. 4 Boise)—1-w, lat. 44° 31' 59", long. 116° 39' 22".
- Cascade**—K09LO, State Board of Education, Boise State U., 1910 University Blvd., Boise, ID 83725 (KAID Ch. 4 Boise)—1-w, lat. 44° 31' 25", long. 116° 02' 50".
- Cascade**—K11GR, Eugene Television Inc., Box 2, Boise, ID 83707 (KBCI-TV Ch. 2 Boise)—1-w, lat. 44° 31' 25", long. 116° 02' 50".
- Cascade**—K13GO, King Bcstg. Co., Box 7, Boise, ID 83707 (KTVB Ch. 7 Boise)—1-w, lat. 44° 31' 25", long. 116° 02' 50".
- ★ **Cascade, McCall & New Meadows**—K08JW, No Business TV Assn., Box 243, New Meadows, ID (KIVI Ch. 6 Nampa-Boise-Caldwell)—10-w, lat. 44° 45' 53", long. 116° 11' 41".
- Challis**—K05CJ, The Post Co., Box 2148, Idaho Falls, ID 83401 (KIFI-TV Ch. 8 Idaho Falls-Pocatello-Blackfoot)—1-w, lat. 44° 32' 46", long. 114° 04' 57".
- Challis**—K10AW, Retlaw Enterprises Inc., 1255 E. 17th St., Idaho Falls, ID 83401 (KIDK Ch. 3 Idaho Falls-Pocatello-Blackfoot)—10-w, lat. 44° 32' 46", long. 114° 04' 57".
- Challis & Ellis rural area**—K12LS, State Board of Education, c/o KISU-TV, Box 8111, Pocatello, ID 83209 (KISU-TV Ch. 10 Pocatello)—10-w, lat. 44° 32' 45", long. 114° 04' 50".
- Clayton**—K10JR, Clayton Community TV, General Delivery, Clayton, ID (KIVI Ch. 6 Nampa-Boise-Caldwell)—1-w, lat. 44° 17' 20", long. 114° 25' 20".
- Clayton & rural area (west)**—K05AL, Clayton Community TV, General Delivery, Clayton, ID (KIDK Ch. 3 Idaho Falls-Pocatello-Blackfoot)—1-w, lat. 44° 20' 36", long. 114° 25' 36".
- Clearwater River (middle fork)**—K11HZ, Middle Fork TV, Star Rte., Kooskia, ID (KHQ-TV Ch. 6 Spokane, WA)—1-w, lat. 46° 08' 44", long. 115° 47' 40".
- Clearwater River (middle fork)**—K13ED, Middle Fork TV, Star Rte., Kooskia, ID (KXLY-TV Ch. 4 Spokane, WA)—1-w, lat. 46° 08' 44", long. 115° 47' 40".
- Clifton**—K08DO, Clifton City Corp., Box 26, Clifton, ID (KUTV Ch. 2 Salt Lake City, UT)—1-w, lat. 42° 11' 28", long. 111° 58' 30".
- Clifton**—K10DZ, Clifton City Corp., Box 26, Clifton, ID (KTVX Ch. 4 Salt Lake City, UT)—1-w, lat. 42° 11' 28", long. 111° 58' 30".
- Clifton**—K13DZ, Clifton City Corp., Box 26, Clifton, ID (KSL-TV Ch. 5 Salt Lake City, UT)—1-w, lat. 42° 11' 28", long. 111° 58' 30".
- Coeur d'Alene & Post Falls**—K26AD, Regents of U. of Idaho, Radio-TV Center, U. of Idaho, Moscow, ID 83843 (KUID-TV Ch. 12 Moscow)—100-w, lat. 47° 39' 45", long. 116° 57' 13".
- Collister**—See K13ST, Boise.
- Coolin, Nordman & surrounding Priest Lake**—K10KR, Priest Lake Translator District, Box 77, Coolin, ID (KXLY-TV Ch. 4 Spokane, WA)—10-w, lat. 48° 35' 38", long. 116° 54' 30".
- Coolin, Nordman & surrounding Priest Lake area**—K05GL, Priest Lake Translator District, Box 77, Coolin, ID (KSPS-TV Ch. 7 Spokane, WA)—10-w, lat. 48° 35' 38", long. 116° 54' 30".
- Coolin, Nordman & surrounding Priest Lake area**—K08JH, Priest Lake Translator District, Box 77, Coolin, ID (KREM-TV Ch. 2 Spokane, WA)—10-w, lat. 48° 35' 38", long. 116° 54' 30".
- Coolin, Nordman & surrounding Priest Lake area**—K12LF, Priest Lake Translator District, Box 77, Coolin, ID (KHQ-TV Ch. 6 Spokane, WA)—10-w, lat. 48° 35' 38", long. 116° 54' 30".
- ★ **Cottonwood**—K39CT, New Life Bcstg. Co., Star Rte., Craigmont, ID 83523 (K66CE Clarkston, WA)—1000-w, lat. 46° 04' 09", long. 116° 27' 54".
- Cottonwood**—See K69AK, Craigmont & Nezperce.
- Cottonwood Creek area**—K09NQ, Cottonwood Creek TV, Culesac, ID (KHQ-TV Ch. 6 Spokane, WA)—1-w, lat. 46° 26' 39", long. 116° 04' 04".
- Cottonwood Creek area**—K11NX, Cottonwood Creek TV, Culesac, ID (KXLY-TV Ch. 4 Spokane, WA)—1-w, lat. 46° 26' 39", long. 116° 40' 04".
- Cottonwood Creek area**—K1300, Cottonwood Creek TV, Culesac, ID (KREM-TV Ch. 2 Spokane, WA)—1-w, lat. 46° 26' 39", long. 116° 40' 04".
- Cottonwood, Craigmont, Grangeville & Nezperce**—K26CK, Central Idaho TV Inc., Box 10, 162 E. Main, Grangeville, ID 83530 (KXLY-TV Ch. 4 Spokane, WA)—100-w, lat. 46° 04' 09", long. 116° 27' 54".
- Cottonwood, Craigmont, Grangeville & Nezperce**—K43CI, Central Idaho TV Inc., Box 10, 162 E. Main, Grangeville, ID 83530 (KHQ-TV Ch. 6 Spokane, WA)—100-w, lat. 46° 04' 09", long. 116° 27' 54".
- Cottonwood, Craigmont, Grangeville & Nezperce**—K48DH, Central Idaho TV Inc., Box 10, 162 E. Main, Grangeville, ID 83530 (KREM-TV Ch. 2 Spokane, WA)—100-w, lat. 46° 04' 09", long. 116° 27' 54".
- Cottonwood, Craigmont, Grangeville & Nezperce**—K59BA, Regents of U. of Idaho, Radio-TV Center, U. of Idaho, Moscow, ID 83843 (KUID-TV Ch. 12 Moscow)—20-w, lat. 46° 04' 09", long. 116° 27' 54".
- Council**—K05GO, State Board of Education, Boise State U., 1910 University Blvd., Boise, ID 83725 (KAID Ch. 4 Boise)—5-w, lat. 44° 39' 48", long. 116° 26' 24".
- Council**—K09OA, Council Chamber of Commerce, 202 First Ave., Council, ID (KIVI Ch. 6 Nampa-Boise-Caldwell)—1-w, lat. 44° 39' 48", long. 116° 26' 24".
- Council**—K11HA, Council Chamber of Commerce, 202 First Ave., Council, ID (KBCI-TV Ch. 2 Boise)—1-w, lat. 44° 39' 48", long. 116° 26' 24".
- Council**—K13GW, Council Chamber of Commerce, 202 First Ave., Council, ID (KTVB Ch. 7 Boise)—1-w, lat. 44° 39' 48", long. 116° 26' 24".
- Craigmont**—See K26CK, Cottonwood.
- Craigmont**—See K43CI, Cottonwood.
- Craigmont**—See K48DH, Cottonwood.
- Craigmont**—See K59BA, Cottonwood.
- Craigmont & Nezperce**—K69AK, Central Idaho TV Inc., 158 E. Main St., Grangeville, ID 83530 (KLEW-TV Ch. 3 Lewiston)—20-w, lat. 46° 04' 09", long. 116° 27' 54".
- Crouch & Garden Valley**—K69CK, State Board of Education, Boise State U., 1910 University Blvd., Boise, ID 83725 (KAID Ch. 4 Boise)—10-w, lat. 44° 07' 33", long. 115° 59' 54".

Crouch rural area, Grimes Pass & Ranger Station—K08JA, Garden Valley Translator District, Garden Valley, ID (KIVI Ch. 6 Nampa-Boise-Caldwell)—1-w, lat. 44° 01' 48", long. 115° 49' 35".

Crouch rural area, Grimes Pass & Ranger Station—K11KS, Terrace Lakes Recreation Ranch Inc., Box 65, Garden Valley, ID (KBCI-TV Ch. 2 Boise)—1-w, lat. 44° 01' 48", long. 115° 49' 35".

Crouch rural area, Grimes Pass & Ranger Station—K13LB, Terrace Lakes Recreation Ranch Inc., Box 65, Garden Valley, ID (KTVB Ch. 7 Boise)—1-w, lat. 44° 01' 48", long. 115° 49' 35".

Crouch, Garden Valley & Terrace Lakes—K03ET, Garden Valley Translator District, Garden Valley, ID (KIVI Ch. 6 Nampa-Boise-Caldwell)—1-w, lat. 44° 07' 09", long. 116° 00' 28".

Crouch, Garden Valley & Terrace Lakes—K05EY, Terrace Lakes Recreation Ranch Inc., Box 65, Garden Valley, ID (KBCI-TV Ch. 2 Boise)—1-w, lat. 44° 07' 49", long. 116° 00' 28".

Crouch, Garden Valley & Terrace Lakes—K09LB, Terrace Lakes Recreation Ranch Inc., Box 65, Garden Valley, ID (KTVB Ch. 7 Boise)—1-w, lat. 44° 07' 49", long. 116° 00' 28".

Dietrich—See K13LR, Filer.

Dingle & Bear Lake County (rural)—K09PL, Bear Lake Valley TV Assn., Laketown, UT 84038 (KUTV Ch. 2 Salt Lake City, UT)—1-w, lat. 42° 19' 15", long. 111° 17' 12".

Dingle & Bear Lake County (rural)—K11PP, Bear Lake Valley TV Assn., Laketown, UT 84038 (KPVI Ch. 6 Pocatello-Blackfoot-Idaho Falls)—1-w, lat. 42° 19' 15", long. 111° 17' 12".

Dingle & Bear Lake County (rural)—K13QY, Bear Lake Valley TV Assn., Laketown, UT 84038 (KSL-TV Ch. 5 Salt Lake City, UT)—1-w, lat. 42° 19' 15", long. 111° 17' 12".

Driggs & Tetonia, ID & Alta, WY—K07QC, Grand Targhee, Big Valley Corp., Alta, WY via, Driggs, ID 83422 (KIDK Ch. 3 Idaho Falls-Pocatello-Blackfoot)—10-w, lat. 43° 47' 18", long. 110° 56' 02".

Driggs rural area, ID & Alta, WY—K02KD, Grand Targhee, Big Valley Corp., Alta, WY via, Driggs, ID 83422 (KPVI Ch. 6 Pocatello-Blackfoot-Idaho Falls)—10-w, lat. 43° 47' 42", long. 110° 52' 57".

Driggs, Tetonia & Victor—K13QE, State Board of Education, c/o KISU-TV, Box 8111, Pocatello, ID 83209 (KISU-TV Ch. 10 Pocatello)—10-w, lat. 43° 46' 08", long. 110° 59' 40".

Driggs, Victor & Tetonia—K05GU, Grand Targhee, Big Valley Corp., Alta, WY via, Driggs, ID 83422 (KIFI-TV Ch. 8 Idaho Falls-Pocatello-Blackfoot)—10-w, lat. 43° 47' 18", long. 110° 56' 02".

Elba—See K09IR, Albion.

Elba—See K65AZ, Albion.

Elk Bend—K07SZ, Elk Bend TV Unincorporated Assn., H/C 61, Box 48, Salmon, ID 83467 (KIFI-TV Ch. 8 Idaho Falls-Pocatello-Blackfoot)—1-w, lat. 44° 53' 57", long. 113° 57' 44".

Ellis—See K12LS, Challis.

Fairfield—K03FK, Camas County TV Translator Assn., Box 355, Fairfield, ID (KIVI Ch. 6 Nampa-Boise-Caldwell)—10-w, lat. 43° 17' 22", long. 114° 55' 24".

★**Fairfield**—K05GT, Camas County TV Translator Assn., Box 355, Fairfield, ID (KTVB Ch. 7 Boise)—10-w, lat. 43° 17' 22", long. 114° 55' 24".

★**Fairfield**—K09OZ, Camas County TV Translator Assn., Box 355, Fairfield, ID (KAID Ch. 4 Boise)—5-w, lat. 43° 17' 22", long. 114° 55' 24".

★**Fairfield**—K13QP, Camas County TV Translator Assn., Box 355, Fairfield, ID (KBCI-TV Ch. 2 Boise)—10-w, lat. 43° 17' 22", long. 114° 55' 24".

Ferdinand—K07CP, Ferdinand TV Service, Village of Ferdinand, Ferdinand, ID (XLY-TV Ch. 4 Spokane, WA)—1-w, lat. 46° 09' 06", long. 116° 24' 15".

Ferdinand—K09CK, Ferdinand TV Service, Village of Ferdinand, Ferdinand, ID (KREM-TV Ch. 2 Spokane, WA)—1-w, lat. 46° 09' 06", long. 116° 24' 15".

Ferdinand—K11CR, Ferdinand TV Service, Village of Ferdinand, Ferdinand, ID (KHQ-TV Ch. 6 Spokane, WA)—1-w, lat. 46° 09' 06", long. 116° 24' 15".

Filer, Hansen, Jerome, Kimberly, Twin Falls, Dietrich & Shoshone—K13LR, State Board of Education, Boise State U., 1910 University Blvd., Boise, ID 83725 (KAID Ch. 4 Boise)—100-w, lat. 42° 43' 48", long. 114° 24' 52".

Fish Creek, Lava Hot Springs & Portneuf River area—K11CP, Retlaw Enterprises Inc., 1255 E. 17th St., Idaho Falls, ID 83401 (KIDK Ch. 3 Idaho Falls-Pocatello-Blackfoot)—1-w, lat. 42° 36' 59", long. 112° 00' 08".

Fourth of July Creek & North Fork—K02CE, North Fork TV Assn., Box 1174, Salmon, ID (KIDK Ch. 3 Idaho Falls-Pocatello-Blackfoot)—10-w, lat. 45° 20' 50", long. 113° 54' 10".

Garden Valley—See K03ET, Crouch.

Garden Valley—See K05EY, Crouch.

Garden Valley—See K09LB, Crouch.

Garden Valley—See K69CK, Crouch.

Geneva & Raymond—K08HO, Thomas Fork Translator System, Geneva, ID (KUTV Ch. 2 Salt Lake City, UT)—1-w, lat. 42° 15' 57", long. 111° 00' 01".

Geneva & Raymond—K11FY, Thomas Fork Translator System, Geneva, ID (KSL-TV Ch. 5 Salt Lake City, UT)—1-w, lat. 42° 15' 57", long. 111° 00' 01".

Geneva & Raymond—K13MH, Thomas Fork Translator System, Geneva, ID (KPVI Ch. 6 Pocatello-Blackfoot-Idaho Falls)—10-w, lat. 42° 15' 57", long. 111° 00' 01".

Georgetown—K17CO, Bear Lake County TV District, 177 N. 4th St., Montpelier, ID 83254 (KPVI Ch. 6 Pocatello-Blackfoot-Idaho Falls)—3-w, lat. 42° 30' 00", long. 111° 20' 19".

Georgetown—K69CL, State Board of Education, c/o KISU-TV, Box 8111,

Pocatello, ID 83209 (KISU-TV Ch. 10 Pocatello)—1-w, lat. 42° 31' 11", long. 111° 24' 08".

Gibbonsville—K03FG, Lost Trail TV Assn., Star Rte., Gibbonsville, ID (KPAX-TV Ch. 8 Missoula, MT)—1-w, lat. 45° 28' 58", long. 113° 57' 06".

Gibbonsville—K05GG, Lost Trail TV Assn., Star Rte., Gibbonsville, ID (KECI-TV Ch. 13 Missoula, MT)—1-w, lat. 45° 28' 58", long. 113° 57' 06".

Glenns Ferry—K04EN, KMTV Bcstg. Inc., 1100 Blue Lakes Blvd. N, Twin Falls, ID 83301 (KMTV Ch. 11 Twin Falls)—1-w, lat. 42° 55' 37", long. 115° 21' 10".

Glenns Ferry—K05DD, King Bcstg. Co., Box 7, Boise, ID 83707 (KTVB Ch. 7 Boise)—1-w, lat. 42° 55' 37", long. 115° 21' 10".

Glenns Ferry—K09HS, Eugene Television Inc., Box 2, Boise, ID 83707 (KBCI-TV Ch. 2 Boise)—1-w, lat. 42° 55' 37", long. 115° 21' 10".

Glenns Ferry—K13QF, State Board of Education, Boise State U., 1910 University Blvd., Boise, ID 83725 (KAID Ch. 4 Boise)—10-w, lat. 42° 55' 37", long. 115° 21' 10".

Goldberg—See K02LR, May.

Grace—See K07BK, Bancroft.

Grace—See K09ID, Bancroft.

Grace—See K11BC, Bancroft.

Grace—See K12LK, Bancroft.

Grace—See K13AY, Bancroft.

Grangeville—K19BY, KAYU-TV Partners Ltd., 4600 S. Regal St., Spokane, WA 99223 (KAYU-TV Ch. 28 Spokane, WA)—100-w, lat. 46° 04' 09", long. 116° 27' 54".

Grangeville—See K26CK, Cottonwood.

Grangeville—See K43CI, Cottonwood.

Grangeville—See K48DH, Cottonwood.

Grangeville—See K59BA, Cottonwood.

Grangeville—See K69AK, Craigmont & Nezperce.

Grimes Pass—See K08JA, Crouch.

Grimes Pass—See K11KS, Crouch.

Grimes Pass—See K13LB, Crouch.

Hagerman—K57CC, KMTV Bcstg. Inc., 1100 Blue Lakes Blvd. N, Twin Falls, ID 83301 (KMTV Ch. 11 Twin Falls)—100-w, lat. 42° 50' 56", long. 114° 54' 44".

Hagerman—K61EA, Hagerman Translator District, Box 151, Hagerman, ID 83332 (K49AZ Ch. 49 Twin Falls)—100-w, lat. 42° 50' 56", long. 114° 54' 44".

Hagerman—K63AM, Hagerman Translator District, Box 151, Hagerman, ID 83332 (KBCI-TV Ch. 2 Boise)—100-w, lat. 42° 50' 56", long. 114° 54' 44".

Hagerman—K65AQ, Hagerman Translator District, Box 151, Hagerman, ID 83332 (KAID Ch. 4 Boise)—100-w, lat. 42° 50' 56", long. 114° 54' 44".

Hagerman—K67AT, Hagerman Translator District, Box 151, Hagerman, ID 83332 (KPVI Ch. 6 Pocatello-Blackfoot-Idaho Falls)—100-w, lat. 42° 50' 56", long. 114° 54' 44".

Hagerman—K69BD, Hagerman Translator District, Box 151, Hagerman, ID 83332 (KTVB Ch. 7 Boise)—100-w, lat. 42° 54' 44", long. 114° 54' 44".

★**Hailey**—K05HM, KMTV Bcstg. Inc., 1100 Blue Lakes Blvd. N, Twin Falls, ID 83301 (KMTV Ch. 11 Twin Falls)—1-w, lat. 43° 31' 27", long. 114° 17' 57".

Hailey—See K29BY, Ketchum.

Hailey, Ketchum & Sun Valley—K04EF, Eugene Television Inc., Box 2, Boise, ID 83707 (KBCI-TV Ch. 2 Boise)—5-w, lat. 43° 39' 41", long. 114° 24' 08".

Hansen—See K13LR, Filer.

Hayden Basin—See K09SD, Lemhi.

Heyburn—See K14IC, Albion.

Idahome—See K09IR, Albion.

Inkom—See K07NO, Blackrock.

Inkom & Blackrock—K11AG, Inkom TV Assn., Box 100, Inkom, ID (KIDK Ch. 3 Idaho Falls-Pocatello-Blackfoot)—10-w, lat. 42° 46' 51", long. 112° 09' 30".

Inkom & Blackrock—K13AH, Inkom TV Assn., Box 100, Inkom, ID (KIFI-TV Ch. 8 Idaho Falls-Pocatello-Blackfoot)—10-w, lat. 42° 46' 51", long. 112° 09' 30".

Irwin & Swan Valley—K13QH, State Board of Education, c/o KISU-TV, Box 8111, Pocatello, ID 83209 (KISU-TV Ch. 10 Pocatello)—1-w, lat. 43° 24' 21", long. 111° 17' 33".

Jerome—See K13LR, Filer.

Jerome—See K51AU, Twin Falls.

Johnson Creek area—K13QC, Lefe Cox, Cox Ranch, Cascade, ID (KIVI Ch. 6 Nampa-Boise-Caldwell)—1-w, lat. 44° 56' 35", long. 115° 28' 38".

Juliaetta—K07NL, Juliaetta TV Assn., Box 153, Juliaetta, ID (KALY-TV Ch. 4 Spokane, WA)—1-w, lat. 46° 34' 44", long. 116° 41' 26".

Juliaetta—K09DF, Juliaetta TV Assn., Box 153, Juliaetta, ID (KREM-TV Ch. 2 Spokane, WA)—1-w, lat. 46° 34' 44", long. 116° 41' 26".

Juliaetta—K11DL, Juliaetta TV Assn., Box 153, Juliaetta, ID (KHQ-TV Ch. 6 Spokane, WA)—1-w, lat. 46° 40' 10", long. 116° 45' 10".

Juliaetta—K13FA, Juliaetta TV Assn., Box 153, Juliaetta, ID (KLEW-TV Ch. 3 Lewiston)—1-w, lat. 46° 34' 44", long. 116° 41' 26".

★**Juliaetta**—K33CU, Juliaetta TV Assn., Box 153, Juliaetta, ID (KAYU-TV Ch. 28 Spokane, WA)—20-w, lat. 46° 34' 44", long. 116° 41' 26".

Juliaetta—K36CI, Juliaetta TV Assn., Box 153, Juliaetta, ID (KAYU-TV Ch. 28 Spokane, WA)—20-w, lat. 46° 34' 44", long. 116° 41' 26".

Juliaetta—K64CM, Regents of U. of Idaho, Radio-TV Center, U. of Idaho,

Translators—Idaho

- Moscow, ID 83843 (KUID-TV Ch. 12 Moscow)—1-w, lat. 46° 36' 31", long. 116° 41' 45".
- Kamiah**—K07AQ, Kamiah Valley TV Inc., Box 179, Kamiah, ID (KXLY-TV Ch. 4 Spokane, WA)—1-w, lat. 46° 11' 30", long. 116° 02' 00".
- Kamiah**—K09AL, Kamiah Valley TV Inc., Box 179, Kamiah, ID (KREM-TV Ch. 2 Spokane, WA)—1-w, lat. 46° 11' 30", long. 116° 02' 00".
- Kamiah**—K11KO, Regents of U. of Idaho, Radio-TV Center, U. of Idaho, Moscow, ID 83843 (KUID-TV Ch. 12 Moscow)—1-w, lat. 46° 11' 30", long. 116° 02' 00".
- Kamiah**—K13AP, Kamiah Valley TV Inc., Box 179, Kamiah, ID (KHQ-TV Ch. 6 Spokane, WA)—1-w, lat. 46° 11' 30", long. 116° 02' 00".
- Kellogg**—K67BX, Regents of U. of Idaho, Radio-TV Center, U. of Idaho, Moscow, ID 83843 (KUID-TV Ch. 12 Moscow)—10-w, lat. 47° 29' 32", long. 116° 08' 33".
- Ketchum**—See K04EF, Hailey.
- Ketchum**—K09AQ, KMVT Bcstg. Inc., 1100 Blue Lakes Blvd. N, Twin Falls, ID 83301 (KMVT Ch. 11 Twin Falls)—1-w, lat. 43° 47' 20", long. 114° 24' 00".
- ★ **Ketchum & Hailey**—K29BY, Sawtooth Communications Inc., 1866 E. Christopher Dr., Nampa, ID 83651 (KIVI Ch. 6 Nampa-Boise-Caldwell)—100-w, lat. 43° 39' 18", long. 114° 24' 31".
- Ketchum, Sun Valley & Warm Springs**—K13HG, KMVT Bcstg. Inc., 1100 Blue Lakes Blvd. N, Twin Falls, ID 83301 (KMVT Ch. 11 Twin Falls)—1-w, lat. 43° 40' 55", long. 114° 20' 51".
- Kimberly**—See K13LR, Filer.
- Kooskia**—K08AW, Kooskia Lions Club Inc., Kooskia, ID (KREM-TV Ch. 2 Spokane, WA)—1-w, lat. 46° 09' 20", long. 115° 58' 00".
- Kooskia**—K10BF, Kooskia Lions Club Inc., Kooskia, ID (KXLY-TV Ch. 4 Spokane, WA)—1-w, lat. 46° 09' 20", long. 115° 58' 00".
- Kooskia**—K12BD, Kooskia Lions Club Inc., Kooskia, ID (KHQ-TV Ch. 6 Spokane, WA)—1-w, lat. 46° 09' 20", long. 115° 58' 00".
- Kooskia & Stites**—K05GO, Regents of U. of Idaho, Radio-TV Center, U. of Idaho, Moscow, ID 83843 (KUID-TV Ch. 12 Moscow)—1-w, lat. 46° 09' 23", long. 115° 58' 50".
- Lapwai**—K08BQ, Lapwai Valley TV Assn., Box 2, Lapwai, ID (KHQ-TV Ch. 6 Spokane, WA)—1-w, lat. 46° 21' 59", long. 116° 47' 02".
- Lapwai**—K13LM, Lapwai Valley TV Assn., Box 2, Lapwai, ID (KXLY-TV Ch. 4 Spokane, WA)—1-w, lat. 46° 21' 59", long. 116° 47' 02".
- ★ **Lapwai & Spalding**—K10LF, Regents of U. of Idaho, Radio-TV Center, U. of Idaho, Moscow, ID 83843 (KUID-TV Ch. 12 Moscow)—1-w, lat. 46° 28' 09", long. 116° 48' 48".
- ★ **Lava Hot Springs**—K05JD, Ambassador Media Corp., 888 16th St. NW, Washington, DC 20006 (KPVI Ch. 6 Pocatello-Blackfoot-Idaho Falls)—10-w, lat. 42° 36' 46", long. 112° 00' 08".
- Lava Hot Springs**—See K11CP, Fish Creek.
- Lava Hot Springs**—K13CO, The Post Co., Box 2148, Idaho Falls, ID 83401 (KIFI-TV Ch. 8 Idaho Falls-Pocatello-Blackfoot)—1-w, lat. 42° 36' 59", long. 112° 00' 08".
- Lava Hot Springs**—K59BV, State Board of Education, c/o KISU-TV, Box 8111, Pocatello, ID 83209 (KISU-TV Ch. 10 Pocatello)—1-w, lat. 42° 36' 46", long. 112° 00' 05".
- Leadore**—K13RV, The Post Co., Box 2148, Idaho Falls, ID 83401 (KIFI-TV Ch. 8 Idaho Falls-Pocatello-Blackfoot)—1-w, lat. 44° 42' 30", long. 113° 19' 25".
- Leadore & Lee Creek areas**—K11BD, Leadore Community TV Assn., Leadore, ID (KIDK Ch. 3 Idaho Falls-Pocatello-Blackfoot)—1-w, lat. 44° 42' 30", long. 113° 20' 00".
- Leadore (north)**—K61CI, The Post Co., Box 2148, Idaho Falls, ID 83401 (KIFI-TV Ch. 8 Idaho Falls-Pocatello-Blackfoot)—20-w, lat. 44° 40' 02", long. 113° 34' 00".
- Lee Creek**—See K11BD, Leadore.
- Lemhi**—See K05BE, Baker.
- Lemhi Valley**—See K05BE, Baker.
- Lemhi, Tendoy, Baker, Hayden Basin, North Lemhi Valley**—K09SD, Ramsey Mountain TV Assn., Lemhi Valley, ID (KIFI-TV Ch. 8 Idaho Falls-Pocatello-Blackfoot)—10-w, lat. 44° 55' 30", long. 113° 34' 40".
- Lewiston**—K15CH, Orchards Community TV Assn. Inc., Box 492, Lewiston, ID 83501 (KWSU-TV Ch. 10 Pullman, WA)—10-w, lat. 46° 27' 04", long. 117° 02' 46".
- Lewiston**—K21CC, Orchards Community TV Assn. Inc., Box 492, Lewiston, ID 83501 (KREM-TV Ch. 2 Spokane, WA)—20-w, lat. 46° 27' 04", long. 117° 02' 46".
- Lewiston**—K30BW, Orchards Community TV Assn. Inc., Box 492, Lewiston, ID 83501 (KXLY-TV Ch. 4 Spokane, WA)—20-w, lat. 46° 27' 04", long. 117° 02' 46".
- Lewiston**—K35BW, Orchards Community TV Assn. Inc., Box 492, Lewiston, ID 83501 (KHQ-TV Ch. 6 Spokane, WA)—20-w, lat. 46° 27' 04", long. 117° 02' 46".
- Lewiston**—K64BR, Regents of U. of Idaho, Radio-TV Center, U. of Idaho, Moscow, ID 83843 (KUID-TV Ch. 12 Moscow)—10-w, lat. 46° 27' 04", long. 117° 02' 46".
- Lewiston**—K68BC, Orchards Community TV Assn. Inc., Box 492, Lewiston, ID 83501 (KSPS-TV Ch. 7 Spokane, WA)—20-w, lat. 46° 27' 04", long. 117° 02' 46".
- Lewiston, ID & Clarkston, WA**—K47BW, Inland Northwest Television Inc., Box 8115, Spokane, WA (KAYU-TV Ch. 28 Spokane, WA)—lat. 46° 27' 04", long. 117° 02' 47". Note: Licensed as LPTV.
- Lewiston, ID & Clarkston, WA**—K66CE, Life of Victory TV Inc., 5970 W. 60th Ave., Arvada, CO. 100-w, lat. 46° 27' 04", long. 117° 02' 47".
- Little Salmon River rural area**—K13NH, Canyon TV Assn., Box 3618, New Meadows, CO (KIVI Ch. 6 Nampa-Boise-Caldwell)—1-w, lat. 45° 16' 00", long. 116° 19' 00".
- Little Salmon River rural area (Pinehurst area)**—K05FB, Canyon TV Assn., Box 3618, New Meadows, CO (KTVB Ch. 7 Boise)—1-w, lat. 45° 16' 00", long. 116° 19' 00".
- Little Salmon River rural area (Pinehurst area)**—K09HW, Canyon TV Assn., Box 3618, New Meadows, CO (KBCI-TV Ch. 2 Boise)—1-w, lat. 45° 16' 00", long. 116° 19' 00".
- Lowman**—K13IA, Eugene Television Inc., Box 2, Boise, ID 83707 (KBCI-TV Ch. 2 Boise)—1-w, lat. 44° 05' 41", long. 115° 37' 37".
- Malad**—K54AS, Oneida County Translator District, 346 N. Main, Malad, ID (KTVX Ch. 4 Salt Lake City, UT)—100-w, lat. 42° 04' 50", long. 112° 12' 29".
- Malad**—K56BM, Oneida County Translator District, 346 N. Main, Malad, ID (KSTU Ch. 13 Salt Lake City, UT)—100-w, lat. 42° 04' 50", long. 112° 12' 29".
- Malad**—K58AR, Oneida County Translator District, 346 N. Main, Malad, ID (KIDK Ch. 3 Idaho Falls-Pocatello-Blackfoot)—1-w, lat. 42° 05' 50", long. 112° 12' 29".
- Malad**—K60AZ, Oneida County Translator District, 346 N. Main, Malad, ID (KIFI-TV Ch. 8 Idaho Falls-Pocatello-Blackfoot)—1-w, lat. 42° 05' 50", long. 112° 12' 29".
- Malad**—K62BD, State Board of Education, c/o KISU-TV, Box 8111, Pocatello, ID 83209 (KISU-TV Ch. 10 Pocatello)—100-w, lat. 42° 05' 50", long. 112° 12' 29".
- Malad-surrounding area**—K52CO, Oneida County Translator District, Box 163, 346 N. Main, Malad, ID 83252 (KOOG-TV Ch. 30 Ogden, UT)—100-w, lat. 42° 04' 50", long. 112° 12' 29".
- Malta**—See K09IR, Albion.
- May & Goldberg rural areas**—K02LR, State Board of Education, c/o KISU-TV, Box 8111, Pocatello, ID 83209 (KISU-TV Ch. 10 Pocatello)—1-w, lat. 44° 19' 25", long. 113° 30' 46".
- McCall**—See K08JW, Cascade.
- McCall & New Meadows**—K05FG, State Board of Education, Boise State U., 1910 University Blvd., Boise, ID 83725 (KAID Ch. 4 Boise)—10-w, lat. 45° 00' 29", long. 116° 08' 00".
- McCall & New Meadows**—K10FD, Eugene Television Inc., Box 2, Boise, ID 83707 (KBCI-TV Ch. 2 Boise)—1-w, lat. 45° 00' 07", long. 116° 08' 03".
- McCall & New Meadows**—K13SO, King Bcstg. Co., Box 7, Boise, ID 83707 (KTVB Ch. 7 Boise)—1-w, lat. 45° 00' 07", long. 116° 08' 03".
- Midvale**—See K05DC, Cambridge.
- Midvale**—See K11PB, Cambridge.
- Mink Creek**—K08EZ, Mink Creek TV Corp., Box 162, RFD 2, Preston, ID (KUTV Ch. 2 Salt Lake City, UT)—1-w, lat. 42° 15' 10", long. 111° 43' 45".
- Mink Creek**—K10FF, Mink Creek TV Corp., Box 162, RFD 2, Preston, ID (KTVB Ch. 4 Salt Lake City, UT)—1-w, lat. 42° 15' 10", long. 111° 43' 45".
- Mink Creek**—K13HA, Mink Creek TV Corp., Box 162, RFD 2, Preston, ID (KSL-TV Ch. 5 Salt Lake City, UT)—1-w, lat. 42° 15' 10", long. 111° 43' 45".
- Montpelier**—See K08JR, Laketown, UT.
- Montpelier**—See K10LM, Laketown, UT.
- Montpelier**—See K12MI, Laketown, UT.
- Montpelier**—K21CE, Bear Lake County TV District, 177 N. 4th St., Montpelier, ID 83254 (KSTU Ch. 13 Salt Lake City, UT)—20-w, lat. 42° 23' 22", long. 111° 23' 05".
- Montpelier**—K23BV, Bear Lake County TV District, 177 N. 4th St., Montpelier, ID 83254 (KUTV Ch. 2 Salt Lake City, UT)—20-w, lat. 42° 23' 22", long. 111° 23' 05".
- ★ **Montpelier**—K25CK, Bear Lake County TV District, 177 N. 4th St., Montpelier, ID 83254 (KUED Ch. 7 Salt Lake City, UT)—20-w, lat. 42° 23' 22", long. 111° 23' 05".
- Montpelier**—K27CS, Bear Lake County TV District, 177 N. 4th St., Montpelier, ID 83254 (KSL-TV Ch. 5 Salt Lake City, UT)—20-w, lat. 42° 23' 22", long. 111° 23' 05".
- Montpelier**—K29BM, Bear Lake County TV District, 177 N. 4th St., Montpelier, ID 83254, 20-w, lat. 42° 23' 22", long. 111° 23' 05".
- ★ **Montpelier**—K31CI, Bear Lake County TV District, 177 N. 4th St., Montpelier, ID 83254 (KSL-TV Ch. 5 Salt Lake City, UT)—20-w, lat. 42° 23' 22", long. 111° 23' 05".
- Montpelier**—K57BN, State Board of Education, c/o KISU-TV, Box 8111, Pocatello, ID 83209 (KISU-TV Ch. 10 Pocatello)—100-w, lat. 42° 19' 07", long. 111° 16' 28".
- Mullan**—K10HC, Eagle Communications Inc., TV Bldg., 340 W. Main St., Missoula, MT 59802 (KECI-TV Ch. 13 Missoula, MT)—1-w, lat. 47° 27' 15", long. 115° 40' 23".
- Naples**—See K09HK, Bonners Ferry.
- Naples**—See K11HM, Bonners Ferry.
- Naples**—See K13HQ, Bonners Ferry.
- Naples**—See K67DI, Bonners Ferry.
- New Meadows**—See K05FG, McCall.
- New Meadows**—See K08JW, Cascade.
- New Meadows**—See K10FD, McCall.
- Nezperce**—See K26CK, Cottonwood.
- Nezperce**—See K43CI, Cottonwood.
- Nezperce**—See K48DH, Cottonwood.
- Nezperce**—See K59BA, Cottonwood.

- Nordman**—See K05GL, Coolin.
- Nordman**—See K08JH, Coolin.
- Nordman**—See K10KR, Coolin.
- Nordman**—See K12LF, Coolin.
- North Fork**—See K02CE, Fourth of July Creek.
- ★ **North Fork**—K04MX, North Fork TV Assn., Box 1106, North Fork, ID (KPAX-TV Ch. 8 Missoula, MT)—10-w, lat. 45° 20' 50", long. 113° 54' 10".
- North Lemhi Valley**—See K09SD, Lemhi.
- Oakley**—See K14IC, Albion.
- Orofino**—K05BS, Banner TV Club, Orofino, ID (KLEW-TV Ch. 3 Lewiston)—1-w, lat. 46° 30' 00", long. 116° 13' 00".
- Orofino**—K07FT, Orofino TV Inc., Box 1141, Orofino, ID (KXLY-TV Ch. 4 Spokane, WA)—1-w, lat. 46° 28' 00", long. 116° 17' 00".
- Orofino**—K09FV, Orofino TV Inc., Box 1141, Orofino, ID (KREM-TV Ch. 2 Spokane, WA)—1-w, lat. 46° 28' 00", long. 116° 17' 00".
- Orofino**—K12DY, Orofino TV Inc., Box 1141, Orofino, ID (KHQ-TV Ch. 6 Spokane, WA)—1-w, lat. 46° 28' 00", long. 116° 17' 00".
- Paris**—See K08JR, Laketown, UT.
- Paris**—See K10LM, Laketown, UT.
- Paris**—See K12MI, Laketown, UT.
- Paul**—See K14IC, Albion.
- Peck**—K07BQ, Peck TV Club, Peck, ID (KXLY-TV Ch. 4 Spokane, WA)—1-w, lat. 46° 28' 42", long. 116° 27' 30".
- Peck**—K09AX, Peck TV Club, Peck, ID (KHQ-TV Ch. 6 Spokane, WA)—1-w, lat. 46° 28' 42", long. 116° 27' 30".
- Pinehurst**—See K05FB, Little Salmon River.
- Pinehurst**—See K09HW, Little Salmon River.
- Portneuf River**—See K11CP, Fish Creek.
- Post Falls**—See K26AD, Coeur d'Alene.
- Preston**—K26AA, Franklin County TV District 1, Box 168, Preston, ID (KISU-TV Ch. 10 Pocatello)—100-w, lat. 42° 07' 30", long. 111° 46' 30".
- Preston**—K28AA, Franklin County TV District 1, Box 168, Preston, ID (KUTV Ch. 2 Salt Lake City, UT)—100-w, lat. 42° 07' 30", long. 111° 46' 30".
- Preston**—K30AB, Franklin County TV District 1, Box 168, Preston, ID (KSTU Ch. 13 Salt Lake City, UT)—100-w, lat. 42° 07' 30", long. 111° 46' 30".
- Preston**—K32AD, Franklin County TV District 1, Box 168, Preston, ID (KTVX Ch. 4 Salt Lake City, UT)—20-w, lat. 42° 07' 30", long. 111° 46' 30".
- Preston**—K34AD, Franklin County TV District 1, Box 168, Preston, ID (KSL-TV Ch. 5 Salt Lake City, UT)—100-w, lat. 42° 07' 30", long. 111° 46' 30".
- Preston**—K36AD, Franklin County TV District 1, Box 168, Preston, ID (KIDK Ch. 3 Idaho Falls-Pocatello-Blackfoot)—100-w, lat. 42° 07' 30", long. 111° 46' 30".
- Priest Lake**—See K05GL, Coolin.
- Priest Lake**—See K08JH, Coolin.
- Priest Lake**—See K10KR, Coolin.
- Priest Lake**—See K12LF, Coolin.
- Priest River & Sandpoint**—K10GA, Regents of U. of Idaho, Radio-TV Center, U. of Idaho, Moscow, ID 83843 (KUID-TV Ch. 12 Moscow)—1-w, lat. 48° 20' 10", long. 116° 42' 24".
- ★ **Priest River & Sandpoint**—K64BD, Regents of U. of Idaho, Radio-TV Center, U. of Idaho, Moscow, ID 83843 (KUID-TV Ch. 12 Moscow)—100-w, lat. 48° 19' 45", long. 116° 41' 35".
- Priest River rural area**—K57CM, Regents of U. of Idaho, Radio-TV Center, U. of Idaho, Moscow, ID 83843 (KUID-TV Ch. 12 Moscow)—1-w, lat. 48° 35' 38", long. 116° 54' 30".
- Ranger Station**—See K08JA, Crouch.
- Ranger Station**—See K11KS, Crouch.
- Ranger Station**—See K13LB, Crouch.
- Raymond**—See K08HO, Geneva.
- Raymond**—See K11FY, Geneva.
- Raymond**—See K13MH, Geneva.
- Rexburg & St. Anthony**—K13UF, Ambassador Media Corp., 7600 Potomac Falls Rd., McLean, VA 22102 (KPVI Ch. 6 Pocatello-Blackfoot-Idaho Falls)—10-w, lat. 43° 49' 09", long. 111° 48' 37".
- Rexburg, St. Anthony & Sugar City**—K12MA, The Post Co., Box 2148, Idaho Falls, ID 83401 (KIFI-TV Ch. 8 Idaho Falls-Pocatello-Blackfoot)—10-w, lat. 43° 45' 33", long. 111° 57' 51".
- ★ **Richfield**—K02JQ, State Board of Education, c/o KISU-TV, Box 8111, Pocatello, ID 83209 (KAID Ch. 4 Boise)—1-w, lat. 43° 06' 57", long. 114° 12' 15".
- Riverside**—See K08DU, Ahsahka.
- Rose Lake & St. Maries**—K69CN, Regents of U. of Idaho, Radio-TV Center, U. of Idaho, Moscow, ID 83843 (KUID-TV Ch. 12 Moscow)—100-w, lat. 47° 21' 49", long. 116° 20' 21".
- Rupert**—See K14IC, Albion.
- Rupert**—See K61AP, Albion.
- Rupert**—See K63BX, Burley.
- Rupert**—See K65AZ, Albion.
- Rural Mountain Home**—K39CF, Sawtooth Communications Inc., 1868 E. Chisholm Dr., Nampa, ID 83651 (KIVI Ch. 6 Nampa-Boise-Caldwell)—100-w, lat. 43° 07' 55", long. 115° 37' 48".
- St. Anthony**—See K12MA, Rexburg.
- St. Anthony**—See K13UF, Rexburg.
- St. Maries**—See K69CN, Rose Lake.
- Salmon**—K30BU, Salmon TV Translator District, Box 2308, Salmon, ID 83467 (KPVI Ch. 6 Pocatello-Blackfoot-Idaho Falls)—1-w, lat. 44° 42' 40", long. 113° 19' 25".
- Salmon**—K34CB, Salmon TV Translator District, Box 2308, Salmon, ID 83467 (KPVI Ch. 6 Pocatello-Blackfoot-Idaho Falls)—10-w, lat. 44° 40' 02", long. 113° 21' 00".
- Salmon**—K57CI, State Board of Education, c/o KISU-TV, Box 8111, Pocatello, ID 83209 (KISU-TV Ch. 10 Pocatello)—100-w, lat. 45° 08' 44", long. 114° 00' 30".
- Salmon**—K59AV, Salmon TV Translator District, Box 2308, Salmon, ID 83467 (KPAX-TV Ch. 8 Missoula, MT)—100-w, lat. 45° 08' 45", long. 114° 00' 30".
- Salmon**—K65BG, Salmon TV Translator District, Box 2308, Salmon, ID 83467 (KECI-TV Ch. 13 Missoula, MT)—100-w, lat. 45° 08' 45", long. 114° 00' 30".
- Salmon**—K69CA, Salmon TV Translator District, Box 2308, Salmon, ID 83467 (KIDK Ch. 3 Idaho Falls-Pocatello-Blackfoot)—100-w, lat. 45° 08' 45", long. 114° 00' 30".
- Salmon (southern portion) & Williams Creek**—K07PV, Salmon TV Translator District, Box 2308, Salmon, ID 83467 (KIDK Ch. 3 Idaho Falls-Pocatello-Blackfoot)—1-w, lat. 45° 04' 05", long. 113° 52' 30".
- Sandpoint**—See K10GA, Priest River.
- Sandpoint**—K20BZ, KAYU-TV Partners Ltd., 4600 S. Regal St., Spokane, WA 99223 (KAYU-TV Ch. 26 Spokane, WA), lat. 48° 19' 53", long. 116° 41' 34".
- Sandpoint**—See K64BD, Priest River.
- Shelley**—K13VJ, William L. Armstrong, 7600 Potomac Falls Rd., McLean, VA 22102 (KPVI Ch. 6 Pocatello-Blackfoot-Idaho Falls), lat. 43° 22' 47", long. 112° 07' 59". Note: Licensed as LPTV.
- Shoshone**—See K13LR, Filer.
- Soda Springs**—See K07BK, Bancroft.
- Soda Springs**—See K09ID, Bancroft.
- Soda Springs**—See K11BC, Bancroft.
- Soda Springs**—See K12LK, Bancroft.
- Soda Springs**—See K13AY, Bancroft.
- Soda Springs**—K46BW, Caribou County TV Assn., 398 N. Monsanto Blvd., Soda Springs, ID 83276 (KPVI Ch. 6 Pocatello-Blackfoot-Idaho Falls)—80-w, lat. 42° 37' 48", long. 111° 41' 00".
- Soda Springs**—K50BY, Caribou County TV Assn., 398 N. Monsanto Blvd., Soda Springs, ID 83276 (KSTU Ch. 13 Salt Lake City, UT)—80-w, lat. 42° 37' 48", long. 111° 41' 00".
- ★ **South Salmon City**—K11SO, Salmon TV Translator District, Box 2308, Salmon, ID 83467 (KIFI-TV Ch. 8 Idaho Falls-Pocatello-Blackfoot)—1-w, lat. 45° 04' 05", long. 113° 52' 30".
- Spalding**—See K10LF, Lapwai.
- Stites**—See K05GQ, Kooskia.
- Stites**—K07EW, Stites Community TV, Box 23, Stites, ID (KXLY-TV Ch. 4 Spokane, WA)—1-w, lat. 46° 05' 44", long. 115° 58' 25".
- Stites**—K09IC, Stites Community TV, Box 23, Stites, ID (KREM-TV Ch. 2 Spokane, WA)—1-w, lat. 46° 05' 44", long. 115° 58' 25".
- Stites**—K11ID, Stites Community TV, Box 23, Stites, ID (KHQ-TV Ch. 6 Spokane, WA)—1-w, lat. 46° 05' 44", long. 115° 58' 25".
- Stump Creek**—See K10LO, Tygee Valley.
- Sugar City**—See K12MA, Rexburg.
- Sun Valley**—See K04EF, Hailey.
- Sun Valley**—See K13HG, Ketchum.
- Swan Valley**—See K13QH, Irwin.
- Tendoy**—See K09SD, Lemhi.
- Tendoy**—See K55AI, Baker.
- Terrace Lakes**—See K03ET, Crouch.
- Terrace Lakes**—See K05EY, Crouch.
- Terrace Lakes**—See K09LB, Crouch.
- Tetonia**—See K05GU, Driggs.
- Tetonia**—See K07QC, Driggs.
- Tetonia**—See K13QE, Driggs.
- Twin Falls**—See K13LR, Filer.
- Twin Falls**—K68CO, Sawtooth Communications Inc., 1866 E. Chisholm Dr., Nampa, ID 83651 (KIVI Ch. 6 Nampa-Boise-Caldwell)—941-w, lat. 42° 43' 45", long. 114° 24' 55".
- Twin Falls & Jerome**—K51AU, Ambassador Media Corp., 7600 Potomac Falls Rd., McLean, VA 22102 (KPVI Ch. 6 Pocatello-Blackfoot-Idaho Falls)—100-w, lat. 42° 43' 42", long. 114° 24' 43".
- Tygee & Stump Creek**—K12ML, Tygee Valley Ranch, Box 428, Auburn, WY 83111 (KIFI-TV Ch. 8 Idaho Falls-Pocatello-Blackfoot)—1-w, lat. 42° 48' 12", long. 111° 03' 40".
- Tygee Valley & Stump Creek**—K10LO, Tygee Valley Ranch, Box 428, Auburn, WY 83111 (KIDK Ch. 3 Idaho Falls-Pocatello-Blackfoot; KIFI-TV Ch. 8 Idaho Falls-Pocatello-Blackfoot)—1-w, lat. 42° 48' 12", long. 111° 03' 40".
- Victor**—See K05GU, Driggs.
- Victor**—See K13QE, Driggs.
- Warm Springs**—See K13HG, Ketchum.
- White Bird**—K09GK, White Bird TV Assn., White Bird, ID (KREM-TV Ch. 2 Spokane, WA)—1-w, lat. 45° 51' 08", long. 116° 14' 04".
- White Bird**—K11BJ, White Bird TV Assn., White Bird, ID (KHQ-TV Ch. 6 Spokane, WA)—1-w, lat. 45° 51' 08", long. 116° 14' 06".
- White Bird**—K13JL, White Bird TV Assn., White Bird, ID (KXLY-TV Ch. 4 Spokane, WA)—1-w, lat. 45° 51' 08", long. 116° 14' 06".
- Williams Creek**—See K07PV, Salmon.

Translators—Illinois

ILLINOIS

- Aurora**—NEW, Ch. 69, Neighborhood TV Co. Inc., Box 22073, Phoenix, AZ 85028 (KUSK Ch. 7 Prescott-Phoenix, AZ via satellite)—100-w, lat. 41° 48' 39", long. 88° 17' 02".
- Carbondale**—W10AH, Paducah Newspapers Inc., Box 1197, Paducah, KY 42002-1197 (WPSD-TV Ch. 6 Paducah, KY)—10-w, lat. 37° 42' 29", long. 89° 14' 05".
- Danville**—W68AA, WAND Television Corp., 904 Southside Dr., Decatur, VA 62525 (WAND Ch. 17 Decatur)—1000-w, lat. 40° 07' 30", long. 87° 37' 40".
- DeKalb**—W69BE, Channel America LPTV Holdings Inc., Suite 804, 24 W. 57th St., New York, NY 10019 (KTBN-TV Ch. 40 Santa Ana-Los Angeles, CA via satellite)—100-w, lat. 41° 56' 02", long. 88° 45' 39".
- Galesburg**—W42AS, Terre Haute Independent Bcstrs. Inc., Box 719, Terre Haute, IN 47808 (WBAK-TV Ch. 38 Terre Haute, IN)—lat. 40° 56' 49", long. 90° 22' 23".
- Joliet**—NEW, Terre Haute Independent Bcstrs. Inc., Box 719, Terre Haute, IN 47808 (WBAK-TV Ch. 38 Terre Haute, IN)—lat. 41° 32' 10", long. 88° 03' 15".
- Robinson**—W57AO, Full Gospel Business Men's Fellowship International-Robinson Chapter, 203 W. Plum, Robinson, IL, 100-w, lat. 39° 06' 58", long. 87° 48' 29".
- INDIANA**
- Clarksville**—W26AS, Brightness Ministries Inc., Box 1462, Jeffersonville, IN 47131 (W05BA Ch. 5 Jeffersonville)—1000-w, lat. 38° 21' 23", long. 85° 50' 52".
- Columbus**—W57AU, Full Gospel Business Men's Fellowship International-Indiana Chapter, 3321 Westenedge Dr., Columbus, IN, 100-w, lat. 39° 11' 16", long. 85° 40' 34".
- Fort Wayne**—W39AA, Fort Wayne Public TV Inc., 7340 Blackhawk Lane, Fort Wayne, IN (WBGU-TV Ch. 27 Bowling Green, OH)—1000-w, lat. 41° 06' 13", long. 85° 11' 28".
- Muncie**—W32AC, Full Gospel Business Men's Fellowship International-Muncie Chapter, 303 Riley Rd., Muncie, IN, 100-w, lat. 40° 06' 43", long. 85° 28' 32".
- IOWA**
- Algona**—K28CT, Duchossois Communications of Iowa Inc., 4023 Fleur Dr., Des Moines, IA 50321 (KDSM-TV Ch. 17 Des Moines), lat. 43° 04' 05", long. 94° 12' 08".
- Atheistan**—K69FA, Commonwealth Capital Partners, 40th & Faraon Sts., St. Joseph, MO 64506 (KQTV Ch. 2 St. Joseph, MO)—1000-w, lat. 40° 34' 53", long. 94° 34' 12".
- Bedford**—K10GI, City of Bedford, City Clerk, Bedford, IA (KMTV Ch. 3 Omaha, NE)—1-w, lat. 40° 40' 46", long. 94° 43' 31".
- Bedford**—K12GN, City of Bedford, City Clerk, Bedford, IA (WOWT Ch. 6 Omaha, NE)—1-w, lat. 40° 40' 46", long. 94° 43' 31".
- Bethesda**—K21CU, Duchossois Communications of Iowa Inc., 4023 Fleur Dr., Des Moines, IA 50321 (KDSM-TV Ch. 17 Des Moines)—1000-w, lat. 40° 50' 37", long. 95° 04' 47".
- Burlington**—K36BU, Arapahoe County TV Club, 18100 E. Berry Dr., Aurora, CO 80015 (WTBS Ch. 17 Atlanta, GA via satellite)—1000-w, lat. 40° 49' 52", long. 91° 16' 55".
- Carroll**—K72CP, City of Carroll, City Hall, 120 E. 5th St., Carroll, IA (KDIN-TV Ch. 11 Des Moines)—20-w, lat. 42° 02' 54", long. 94° 51' 28".
- Carroll**—K74BM, City of Carroll, City Hall, 120 E. 5th St., Carroll, IA (WOI-TV Ch. 5 Ames-Des Moines)—100-w, lat. 42° 02' 54", long. 94° 51' 28".
- Carroll**—K78AW, City of Carroll, City Hall, 120 E. 5th St., Carroll, IA, 100-w, lat. 42° 02' 54", long. 94° 51' 28".
- Carroll**—K82AN, City of Carroll, City Hall, 120 E. 5th St., Carroll, IA, 100-w, lat. 42° 02' 54", long. 94° 51' 28".
- Clarinda**—K56AF, City of Clarinda, 200 S. 15th St., Clarinda, IA (KMTV Ch. 3 Omaha, NE)—100-w, lat. 40° 44' 28", long. 95° 03' 37".
- Clarinda**—K58AE, City of Clarinda, 200 S. 15th St., Clarinda, IA (WOWT Ch. 6 Omaha, NE)—100-w, lat. 40° 44' 28", long. 95° 03' 37".
- Clarinda**—K60AK, City of Clarinda, 200 S. 15th St., Clarinda, IA (KETV Ch. 7 Omaha, NE)—100-w, lat. 40° 44' 28", long. 95° 03' 37".
- Clarinda**—K64AH, City of Clarinda, 200 S. 15th St., Clarinda, IA (KDIN-TV Ch. 11 Des Moines)—100-w, lat. 40° 44' 28", long. 95° 03' 37".
- Clarinda**—K66AL, City of Clarinda, 200 S. 15th St., Clarinda, IA, 100-w, lat. 40° 44' 28", long. 95° 03' 37".
- Decorah**—K12EA, Guy Gannett Publishing Co., Box 3131, Cedar Rapids, IA 52406 (KGAN Ch. 2 Cedar Rapids-Waterloo)—1-w, lat. 43° 17' 42", long. 91° 48' 12".
- Decorah**—K14AF, Iowa Public Bcstg. Board, Iowa Public Television, Box 1758, Des Moines, IA 50306 (KYIN Ch. 24 Mason City)—1000-w, lat. 43° 19' 30", long. 91° 46' 00".
- Fenton & Ringsted**—K56BF, The Kiwanis Club of Ringsted, 607 2nd Ave. W, West Bend, IA, 20-w, lat. 43° 03' 24", long. 94° 24' 49".
- Fort Madison & surrounding area**—K38AB, Iowa Public Bcstg. Board, Iowa Public Television, Box 1758, Des Moines, IA 50306 (KIIN-TV Ch. 12 Iowa City)—1000-w, lat. 40° 37' 55", long. 91° 26' 01".
- Iowa City**—K74CU, Guy Gannett Publishing Co., Box 3131, Cedar Rapids, IA 52406 (KGAN Ch. 2 Cedar Rapids-Waterloo)—100-w, lat. 41° 41' 02", long. 91° 30' 16".
- Iowa City**—K79BL, Broad Street TV L.P., 805 Brady St., Davenport, IA (KWQC-TV Ch. 6 Davenport)—100-w, lat. 41° 41' 02", long. 91° 30' 16".
- Keokuk & surrounding area**—K44AB, Iowa Public Bcstg. Board, Iowa Public Television, Box 1758, Des Moines, IA 50306 (KIIN-TV Ch. 12 Iowa City)—100-w, lat. 40° 24' 40", long. 91° 24' 14".
- Keosauqua & surrounding area**—K54AF, Iowa Public Bcstg. Board, Iowa Public Television, Box 1758, Des Moines, IA 50306 (KIIN-TV Ch. 12 Iowa City)—100-w, lat. 40° 43' 04", long. 91° 56' 23".
- Lansing**—K41AD, Iowa Public Bcstg. Board, Iowa Public Television, Box 1758, Des Moines, IA 50306 (KRIN Ch. 32 Waterloo)—1000-w, lat. 43° 21' 10", long. 93° 13' 00".
- McGregor**—See K12DZ, Prairie du Chien, WI.
- Mount Ayr**—K10FY, City of Mount Ayr, City Clerk, Mount Ayr, IA, 1-w, lat. 40° 42' 54", long. 94° 14' 17".
- Ottumwa**—K23CI, Ottumwa Area Translator System Inc., 925 Queen Ann Ave., Ottumwa, IA (KCCI-TV Ch. 8 Des Moines)—100-w, lat. 40° 57' 50", long. 92° 23' 50".
- Ottumwa**—K25DE, Ottumwa Area Translator System Inc., 925 Queen Ann Ave., Ottumwa, IA (KDSM-TV Ch. 17 Des Moines)—79-w, lat. 40° 57' 50", long. 92° 23' 50".
- Ottumwa**—K27CV, Ottumwa Area Translator System Inc., 925 Queen Ann Ave., Ottumwa, IA (WHO-TV Ch. 13 Des Moines)—100-w, lat. 40° 57' 50", long. 92° 23' 50".
- Ottumwa & surrounding area**—K33AA, Iowa Public Bcstg. Board, Iowa Public Television, Box 1758, Des Moines, IA 50306 (KIIN-TV Ch. 12 Iowa City)—1000-w, lat. 40° 57' 40", long. 92° 22' 11".
- Ringsted**—See K56BF, Fenton.
- Rock Rapids & surrounding area**—K25AA, Iowa Public Bcstg. Board, Iowa Public Television, Box 1758, Des Moines, IA 50306 (KSIN Ch. 27 Sioux City)—1000-w, lat. 43° 22' 36", long. 96° 11' 46".
- Rolfe**—K72BL, Greater Rolfe Club, 705 Grant, Rolfe, IA (WOI-TV Ch. 5 Ames-Des Moines)—10-w, lat. 42° 48' 27", long. 94° 31' 37".
- Sibley & surrounding area**—K33AB, Iowa Public Bcstg. Board, Iowa Public Television, Box 1758, Des Moines, IA 50306 (KSIN Ch. 27 Sioux City)—1000-w, lat. 43° 24' 10", long. 95° 40' 15".
- Spencer**—K55FL, KMEG Television Inc., Box 657, Sioux City, IA 51102 (KMEG Ch. 14 Sioux City)—1000-w, lat. 43° 15' 22", long. 94° 58' 34".
- Spencer**—K76CE, Spencer Area TV Inc., 918 E. 10th St., Spencer, IA, 100-w, lat. 43° 15' 23", long. 95° 11' 31".
- Spencer**—K78BZ, Spencer Area TV Inc., 918 E. 10th St., Spencer, IA (KTIV Ch. 4 Sioux City)—100-w, lat. 43° 15' 23", long. 95° 11' 31".
- Spencer**—K80AO, Spencer Area TV Inc., 918 E. 10th St., Spencer, IA (KELO-TV Ch. 11 Sioux Falls, SD)—100-w, lat. 43° 15' 25", long. 95° 11' 31".
- Spencer**—K83AU, Spencer Area TV Inc., 918 E. 10th St., Spencer, IA (KUSD-TV Ch. 2 Vermillion, SD)—100-w, lat. 43° 15' 23", long. 95° 11' 31".
- Storm Lake/Newell**—K40CD, KMEG Television Inc., Box 657, Sioux City, IA 51102 (KMEG Ch. 14 Sioux City)—1000-w, lat. 42° 40' 07", long. 94° 59' 26".
- Washington**—K13MN, Guy Gannett Publishing Co., Box 3131, Cedar Rapids, IA 52406 (KGAN Ch. 2 Cedar Rapids-Waterloo)—10-w, lat. 41° 19' 00", long. 91° 41' 30".
- Waterloo**—K65BY, Full Gospel Businessmen's Fellowship International, RR 1, Box 61, Traer, IA 50675 (KTBN-TV Ch. 40 Santa Ana-Los Angeles, CA via satellite)—100-w, lat. 42° 18' 22", long. 92° 28' 27".
- KANSAS**
- Atwood**—K13QO, City of Atwood, City Clerk, 112 S. Third, Atwood, KS (KLNE-TV Ch. 3 Lexington, NE)—1-w, lat. 39° 47' 49", long. 101° 02' 25".
- Blue Rapids**—K02HD, Blue Rapids Chamber of Commerce, 606 Geneseo St., Blue Rapids, KS (KSNB-TV Ch. 4 Superior, NE)—1-w, lat. 39° 40' 10", long. 96° 39' 05".
- Blue Rapids**—K05EV, Blue Rapids Chamber of Commerce, 606 Geneseo St., Blue Rapids, KS (KSNT Ch. 27 Topeka)—1-w, lat. 39° 40' 10", long. 96° 39' 05".
- Blue Rapids**—K07KK, Blue Rapids Chamber of Commerce, 606 Geneseo St., Blue Rapids, KS (WIBW-TV Ch. 13 Topeka)—1-w, lat. 39° 40' 10", long. 96° 39' 05".
- Clay Center**—K08AD, City of Clay Center, Box 117, Clay Center, KS (WIBW-TV Ch. 13 Topeka)—10-w, lat. 39° 23' 30", long. 97° 07' 00".
- Coffeyville**—K04EJ, Coffeyville Community College, Box 2, Tulsa, OK 74105, 10-w, lat. 37° 00' 55", long. 95° 38' 18".
- Concordia**—K64BS, Smoky Hills Public TV, 6th & Elm Sts., Bunker Hill, KS 67626 (KOOD Ch. 9 Hays-Russell-Great Bend-Salina)—1-w, lat. 39° 32' 20", long. 97° 41' 42".
- Frankfort**—K06ID, City of Frankfort, 109 N. Kansas, Frankfort, KS (KSNT Ch. 27 Topeka)—1-w, lat. 39° 41' 25", long. 96° 24' 46".
- Frankfort**—K08HX, City of Frankfort, 109 N. Kansas, Frankfort, KS (WIBW-TV Ch. 13 Topeka)—1-w, lat. 39° 41' 25", long. 96° 24' 46".
- Goodland**—K23BU, Smoky Hills Public TV, 6th & Elm Sts., Bunker Hill, KS 67626 (KOOD Ch. 9 Hays-Russell-Great Bend-Salina)—1000-w, lat. 39° 28' 09", long. 101° 33' 20".
- Great Bend**—K14HK, Clear Channel Television, 316 N. West St., Wichita, KS 67203 (KSAS-TV Ch. 24

Wichita)—1000-w, lat. 38° 37' 54", long. 98° 50' 52".

Great Bend—K690Q, Chronicle Bcstg. of Wichita Inc., Box 10, Wichita, KS 67201 (KAKE-TV Ch. 10 Wichita)—100-w, lat. 38° 24' 34", long. 98° 43' 15".

Greenleaf—K07LG, City of Greenleaf, Greenleaf, KS (KSNT Ch. 27 Topeka)—1-w, lat. 39° 43' 40", long. 96° 58' 45".

Hays—K25CV, Chronicle Bcstg. of Wichita Inc., Box 10, Wichita, KS 67201 (KAKE-TV Ch. 10 Wichita)—100-w, lat. 38° 54' 54", long. 99° 19' 39".

Herington—K71BO, Chronicle Bcstg. of Wichita Inc., Box 10, Wichita, KS 67201 (KAKE-TV Ch. 10 Wichita)—100-w, lat. 38° 38' 20", long. 96° 57' 48".

Hoxie—K05FV, City of Hoxie, City Clerk, 1024 Royal Ave., Hoxie, KS (KWNB-TV Ch. 6 Hayes Center, NE)—10-w, lat. 39° 20' 10", long. 100° 26' 20".

Hoxie & immediate area—K11MZ, City of Hoxie, City Clerk, 1024 Royal Ave., Hoxie, KS (KLNE-TV Ch. 3 Lexington, NE)—1-w, lat. 39° 22' 30", long. 100° 27' 00".

Hoxie & rural area—K69DB, Shendan County, 929 9th St., Hoxie, KS (K00D Ch. 9 Hays-Russell-Great Bend-Salina)—100-w, lat. 39° 20' 03", long. 100° 26' 19".

★ **Iola**—K26AE, Washburn U. of Topeka, Iola, KS (KSNF Ch. 16 Joplin, MO)—1000-w, lat. 37° 54' 30", long. 95° 07' 25".

Iola—K30AL, Washburn U. of Topeka, Iola, KS (KTWU Ch. 11 Topeka)—1000-w, lat. 37° 54' 30", long. 95° 07' 25".

Lawrence—K07JL, Stauffer Communications Inc., Box 119, Topeka, KS 66601 (WIBW-TV Ch. 13 Topeka)—10-w, lat. 38° 59' 15", long. 95° 10' 01".

Linn—K08IH, City of Linn, Linn, KS (KSNT Ch. 27 Topeka)—1-w, lat. 39° 41' 00", long. 97° 05' 00".

★ **Luray**—K110H, City of Luray, Main St., Luray, KS (KLNE-TV Ch. 3 Lexington, NE)—1-w, lat. 39° 05' 56", long. 98° 41' 16".

★ **Luray**—K130V, City of Luray, Main St., Luray, KS (KSNB-TV Ch. 4 Superior, NE)—1-w, lat. 39° 05' 56", long. 98° 41' 16".

Manhattan—K70EN, Kansas State U. Foundation, Hollis House, 1408 Denison, Manhattan, KS 66506 (KAKE-TV Ch. 10 Wichita)—100-w, lat. 39° 09' 48", long. 96° 31' 54".

Marysville—K08ED, Stauffer Communications Inc., Box 119, Topeka, KS 66601 (WIBW-TV Ch. 13 Topeka)—10-w, lat. 39° 49' 16", long. 96° 38' 35".

Natoma—K11NS, City of Natoma, City Clerk, Natoma, KS (KLNE-TV Ch. 3 Lexington, NE)—1-w, lat. 39° 10' 24", long. 99° 02' 04".

Natoma—K130M, City of Natoma, City Clerk, Natoma, KS (KSNB-TV Ch. 4 Superior, NE)—1-w, lat. 39° 10' 24", long. 99° 02' 04".

★ **Norton**—K39BS, Smoky Hills Public TV, 6th & Elm Sts., Bunker Hill, KS 67626

(K00D Ch. 9 Hays-Russell-Great Bend-Salina)—100-w, lat. 39° 48' 23", long. 99° 53' 11".

★ **Oakley**—K15CG, Smoky Hills Public TV, 6th & Elm Sts., Bunker Hill, KS 67626 (K00D Ch. 9 Hays-Russell-Great Bend-Salina)—1000-w, lat. 39° 07' 06", long. 100° 51' 07".

Phillipsburg—K66CD, Smoky Hills Public TV, 6th & Elm Sts., Bunker Hill, KS 67626 (K00D Ch. 9 Hays-Russell-Great Bend-Salina)—100-w, lat. 39° 55' 10", long. 99° 19' 43".

Quinter—K10JO, City of Quinter, Box 29, Rte. 1, Quinter, KS (KLNE-TV Ch. 3 Lexington, NE)—5-w, lat. 39° 04' 00", long. 100° 14' 20".

Quinter—K12KH, City of Quinter, Box 29, Rte. 1, Quinter, KS (KWNB-TV Ch. 6 Hayes Center, NE)—5-w, lat. 39° 04' 00", long. 100° 14' 20".

Russell—K20BU, Chronicle Bcstg. of Wichita Inc., Box 10, Wichita, KS 67203 (KAKE-TV Ch. 10 Wichita)—100-w, lat. 38° 54' 55", long. 98° 51' 56".

St. Francis—K04AT, St. Francis Chamber of Commerce, 413 E. Washington, St. Francis, KS (KSNK Ch. 8 McCook, NE Oberlin, KS)—1-w, lat. 39° 48' 03", long. 101° 47' 02".

Salina—K06LT, Russell Communications (KSNW Ch. 3 Wichita), lat. 38° 50' 36", long. 97° 36' 44".

Salina—K22CP, Chronicle Bcstg. of Wichita Inc., Box 10, Wichita, KS 67203 (KAKE-TV Ch. 10 Wichita)—100-w, lat. 38° 50' 27", long. 97° 40' 07".

Selden—K13NP, City of Selden, City Clerk, Main St., Selden, KS (KWNB-TV Ch. 6 Hayes Center, NE)—5-w, lat. 39° 32' 38", long. 100° 34' 01".

Studley-Tasco—K57EO, Smoky Hills Public TV, 6th & Elm Sts., Bunker Hill, KS 67626 (K00D Ch. 9 Hays-Russell-Great Bend-Salina)—1-w, lat. 39° 20' 59", long. 100° 04' 34".

Syracuse—K08CA, S.B. TV Booster Station, Box HH, Syracuse, KS (KBSD-TV Ch. 6 Ensign)—1-w, lat. 38° 00' 00", long. 101° 44' 40".

Topeka—K07GF, Stauffer Communications Inc., Box 119, Topeka, KS 66601 (WIBW-TV Ch. 13 Topeka)—1-w, lat. 39° 02' 12", long. 95° 36' 55".

Waterville—K06FP, City of Waterville, Waterville, KS (KSNT Ch. 27 Topeka)—1-w, lat. 39° 41' 12", long. 96° 45' 05".

Waterville—K08HG, City of Waterville, Waterville, KS (WIBW-TV Ch. 13 Topeka)—1-w, lat. 39° 41' 12", long. 96° 45' 05".

KENTUCKY

Annville, Gray Hawk, McKee & Tyner—W04AC, Multimedia WBIR Inc., Box 2760, Greenville, SC 29602 (WBIR-TV Ch. 10 Knoxville, TN)—10-w, lat. 37° 23' 25", long. 83° 56' 21".

Artemus, Barbourville, Boone Heights & Heidrick—W12AY, Kentucky Authority for ETV, 600 Cooper Dr., Lexington, KY

40502 (WKSQ-TV Ch. 29 Somerset)—1-w, lat. 36° 51' 59", long. 83° 54' 00".

Augusta—W56AT, Kentucky Authority for ETV, 600 Cooper Dr., Lexington, KY 40502 (WCVN Ch. 54 Covington)—100-w, lat. 38° 46' 45", long. 84° 00' 33".

Barbourville—W04AF, Barbourville Area TV Corp., 224 N. Main St., Barbourville, KY (WBIR-TV Ch. 10 Knoxville, TN)—1-w, lat. 36° 51' 58", long. 83° 54' 00".

Barbourville—W07AH, Barbourville Area TV Corp., 224 N. Main St., Barbourville, KY (WATE-TV Ch. 6 Knoxville, TN)—1-w, lat. 36° 51' 58", long. 83° 54' 00".

Barbourville—See W12AY, Artemus.

Boone Heights—See W12AY, Artemus.

Burkesville—W07AX, City of Burkesville, Box 171, Burkesville, KY (WTVF Ch. 5 Nashville, TN)—1-w, lat. 36° 47' 06", long. 85° 21' 43".

Corbin & Woodbine—W08AJ, Kiwanis Club of Corbin, 1201 S. Main, Corbin, KY (WLOS Ch. 13 Greenville-Spartanburg, SC & Asheville, NC)—1-w, lat. 36° 56' 12", long. 84° 05' 44".

Cowan Creek, Eolia & Ovan Fork—W09AX, Kentucky Authority for ETV, 600 Cooper Dr., Lexington, KY 40502 (WKHA Ch. 35 Hazard)—1-w, lat. 37° 04' 27", long. 82° 48' 44".

Cumberland, Lynch & Totz—W08AZ, Multimedia WBIR Inc., Box 2760, Greenville, SC 29602 (WBIR-TV Ch. 10 Knoxville, TN)—1-w, lat. 36° 59' 05", long. 83° 00' 53".

Eolia—See W09AX, Cowan Creek.

Eolia & Whitesburg—W07AS, Whitesburg TV Translator Inc., Box 610, Whitesburg, KY (WBIR-TV Ch. 10 Knoxville, TN)—1-w, lat. 37° 06' 38", long. 82° 44' 18".

Falmouth—W56AM, Kentucky Authority for ETV, 600 Cooper Dr., Lexington, KY 40502 (WKON Ch. 52 Owenton)—100-w, lat. 38° 40' 09", long. 84° 19' 35".

Gray Hawk—See W04AC, Annville.

Hawesville—W55AJ, Kentucky Authority for ETV, 600 Cooper Dr., Lexington, KY 40502 (WKMA Ch. 35 Madisonville)—100-w, lat. 37° 53' 43", long. 86° 44' 54".

Heidrick—See W12AY, Artemus.

★ **Hopkinsville**—W57AJ, Kentucky Authority for ETV, 600 Cooper Dr., Lexington, KY 40502 (WKMA Ch. 35 Madisonville)—10-w, lat. 36° 52' 46", long. 87° 29' 13".

Letcher—W67AN, Kentucky Authority for ETV, 600 Cooper Dr., Lexington, KY 40502 (WKHA Ch. 35 Hazard)—10-w, lat. 37° 08' 42", long. 82° 56' 42".

★ **London**—W24AS, Kentucky Authority for ETV, 600 Cooper Dr., Lexington, KY 40502 (100-w, lat. 37° 08' 51", long. 84° 06' 24".

Louisa—W10AR, Kentucky Authority for ETV, 600 Cooper Dr., Lexington, KY 40502 (WKMR Ch. 38 Morehead)—1-w, lat. 38° 06' 36", long. 82° 36' 35".

Lynch—See W08AZ, Cumberland.

Manchester—W03AB, Cartis Carpenter, Rte. 3, Manchester, KY. 1-w, lat. 37° 08' 25", long. 83° 45' 00".

Mayking & Whitesburg—W66AH, Kentucky Authority for ETV, 600 Cooper Dr., Lexington, KY 40502 (WKHA Ch. 35 Hazard)—100-w, lat. 37° 06' 38", long. 82° 44' 15".

McKee—See W04AC, Annville.

Middlesboro—W04AH, Multimedia WBIR Inc., Box 2760, Greenville, SC 29602 (WBIR-TV Ch. 10 Knoxville, TN)—1-w, lat. 36° 36' 33", long. 83° 42' 38".

Monticello—W12AD, Bill Breeding, 205 N. Main St., Monticello, KY (WBIR-TV Ch. 10 Knoxville, TN)—1-w, lat. 36° 48' 58", long. 84° 51' 10".

Ovan Fork—See W09AX, Cowan Creek.

★ **Pikeville**—W32AG, West Virginia Telecasting Inc., 23 Broadcast Plaza, Hurricane, WV 25526 (WVAH-TV Ch. 11 Charleston-Huntington, WV)—1000-w, lat. 37° 27' 58", long. 82° 33' 02".

Pineville—W08BL, Kentucky Authority for ETV, 600 Cooper Dr., Lexington, KY 40502 (WKSQ-TV Ch. 29 Somerset)—1-w, lat. 36° 45' 17", long. 83° 42' 11".

Tompkinsville & surrounding rural area—W55AL, Kentucky Authority for ETV, 600 Cooper Dr., Lexington, KY 40502 (WKSQ-TV Ch. 29 Somerset)—100-w, lat. 36° 38' 58", long. 85° 43' 56".

Totz—See W08AZ, Cumberland.

Tyner—See W04AC, Annville.

Whitesburg—W04AX, Holston Valley Bcstg. Corp., Box WKPT, Kingsport, TN 37662 (WKPT-TV Ch. 19 Kingsport-Johnson City, TN-Bristol, VA)—1-w, lat. 37° 06' 38", long. 82° 44' 18".

Whitesburg—See W07AS, Eolia.

Whitesburg—See W66AH, Mayking.

Woodbine—See W08AJ, Corbin.

LOUISIANA

Baton Rouge—K07UJ, Great Oaks Bcstg. Corp., 914 N. Foster Dr., Baton Rouge, LA 70806 (W19AW Ch. 19 Baton Rouge)—100-w, lat. 30° 26' 02", long. 91° 05' 09".

Baton Rouge—K65EF, Great Oaks Bcstg. Corp., 914 N. Foster Dr., Baton Rouge, LA 70806 (W19AW Ch. 19 Baton Rouge)—200-w, lat. 30° 26' 15", long. 91° 05' 09". Note: Licensed as LPTV.

Crowley—W65AS, Full Gospel Business Men's Fellowship, 233 W. Hall St., Lake Charles, LA. 100-w, lat. 30° 11' 00", long. 92° 21' 50". Note: Licensed as LPTV.

★ **Garyville**—W51BC, Educational Broadcasting Foundation Inc., 2929 S. Carrollton Ave., New Orleans, LA 70118 (WLAE-TV Ch. 32 New Orleans)—1000-w, lat. 30° 04' 37", long. 90° 37' 19".

Translators—Louisiana

- ★ **Hammond**—K56DS, Louisiana TV Bcstg., 1650 Highland Rd., Baton Rouge, LA 70802 (WBRZ Ch. 2 Baton Rouge)—100-w, lat. 30° 32' 26", long. 90° 29' 07".
- Lake Charles**—W63AQ, Full Gospel Business Men's Fellowship, 233 W. Hall St., Lake Charles, 14.1-w, lat. 30° 12' 35", long. 93° 12' 43".
- Monroe**—W02AW, KTVE Inc., Box 4339, 2909 Kilpatrick Blvd., Monroe, LA 71201 (KTVE Ch. 10 Monroe, LA-El Dorado, AR)—10-w, lat. 32° 27' 45", long. 92° 06' 02". **Note:** Requests CP for switch to low power license.
- ★ **Morgan City**—K57DI, Louisiana TV Bcstg., 1650 Highland Rd., Baton Rouge, LA 70802 (WBRZ Ch. 2 Baton Rouge)—1026-w, lat. 29° 41' 22", long. 91° 13' 27".
- ★ **New Orleans**—W61AZ, Channel America LPTV Holdings Inc., Suite 804, 24 W. 57th St., New York, NY 10019 (KTBN-TV Ch. 40 Santa Ana-Los Angeles, CA via satellite)—100-w, lat. 29° 57' 14", long. 90° 04' 31".

MAINE

- Allagash**—W02BB, Allagash Plantation, Main Rd., Allagash, ME (WAGM-TV Ch. 8 Presque Isle)—1-w, lat. 47° 06' 42", long. 69° 05' 48".
- Allagash**—W04BH, U. of Maine, Alumni Hall, Orono, ME 04469 (WMEM-TV Ch. 10 Presque Isle)—1-w, lat. 47° 04' 50", long. 69° 00' 16".
- Allagash**—W12BE, Allagash Plantation, Main Rd., Allagash, ME (WAGM-TV Ch. 8 Presque Isle)—1-w, lat. 47° 04' 50", long. 69° 00' 16".
- Anson**—See W14AB, Skowhegan.
- Bethel, Greenwood & Locke Mill**—W04BS, Colby-Bates-Bowdoin Educational Telecasting Corp., 1450 Lisbon St., Lewiston, ME 04240 (WCBB Ch. 10 Augusta-Lewiston-Portland)—5-w, lat. 44° 25' 42", long. 70° 46' 46".
- Bridgton, Harrison & North Bridgton**—W03AM, Colby-Bates-Bowdoin Educational Telecasting Corp., 1450 Lisbon St., Lewiston, ME 04240 (WCBB Ch. 10 Augusta-Lewiston-Portland)—10-w, lat. 44° 05' 58", long. 70° 40' 22".
- Calais**—W57AQ, WLBS Television Inc., Box 934, Bangor, ME 04401 (WLBS-TV Ch. 2 Bangor)—100-w, lat. 45° 01' 44", long. 67° 19' 24". **Note:** Licensed as LPTV.
- Calais**—W61AO, Diversified Communications, 35 Hildreth St., Bangor, ME 04401 (WABI-TV Ch. 5 Bangor)—100-w, lat. 45° 01' 44", long. 67° 19' 24".
- ★ **Casco**—W698U, Samaho Inc., Point Sebago, Casco, ME 04015 (WMUR-TV Ch. 9 Manchester, NH)—100-w, lat. 43° 54' 35", long. 70° 33' 34".
- Falmouth**—W57AP, Channel America LPTV Holdings Inc., Suite 804, 24 W. 57th St., New York, NY 10019, 1000-w, lat. 43° 45' 32", long. 70° 19' 14". **Note:** Operating as LPTV.
- Greenwood**—See W04BS, Bethel.
- Harrison**—See W03AM, Bridgton.

Locke Hill—See W04BS, Bethel.

Lower Sabao Lake & Mopang Lake—W10AU, Princeton-Calais Translators Inc., 33 Swan St., Princeton, ME (WLBS-TV Ch. 2 Bangor)—1-w, lat. 44° 53' 25", long. 68° 01' 10".

Madawaska—W11AA, NEPSK Inc., Box 1149, Presque Isle, ME 04769 (WAGM-TV Ch. 8 Presque Isle)—1-w, lat. 47° 20' 30", long. 68° 18' 51".

Madison—See W14AB, Skowhegan.

Mopang Lake—See W10AU, Lower Sabao Lake.

North Bridgton—See W03AM, Bridgton.

★ **Pittsfield**—W04BT, Colby-Bates-Bowdoin Educational Telecasting Corp., 1450 Lisbon St., Lewiston, ME 04240 (WCBB Ch. 10 Augusta-Lewiston-Portland)—10-w, lat. 44° 48' 45", long. 69° 26' 53".

Princeton—W78AD, Princeton-Calais Translators Inc., 33 Swan St., Princeton, ME (WLBS-TV Ch. 2 Bangor)—20-w, lat. 45° 23' 40", long. 67° 47' 30".

Princeton—W80AF, Princeton-Calais Translators Inc., 33 Swan St., Princeton, ME (WABI-TV Ch. 5 Bangor)—20-w, lat. 45° 23' 40", long. 67° 47' 30".

St. Francis—W02AU, St. Francis Chamber of Commerce, Main St., St. Francis, ME (WAGM-TV Ch. 8 Presque Isle)—1-w, lat. 47° 10' 08", long. 68° 51' 47".

St. Francis—W04AY, U. of Maine, Alumni Hall, Orono, ME 04469 (WMEM-TV Ch. 10 Presque Isle)—1-w, lat. 47° 10' 08", long. 68° 51' 47".

Skowhegan, Madison & Anson—W14AB, Colby-Bates-Bowdoin Educational Telecasting Corp., 1450 Lisbon St., Lewiston, ME 04240 (WCBB Ch. 10 Augusta-Lewiston-Portland)—100-w, lat. 44° 42' 48", long. 69° 43' 36".

Waterville—W04AK, WLBS Television Inc., Box 934, Bangor, ME 04401 (WLBS-TV Ch. 2 Bangor)—1-w, lat. 44° 31' 36", long. 69° 38' 40". **Note:** Licensed as LPTV.

MARYLAND

Barton—W09AC, Barton TV Translators Inc., Barton, MD (KDKA-TV Ch. 2 Pittsburgh, PA)—1-w, lat. 39° 30' 25", long. 79° 01' 20".

Barton—W11AF, Barton TV Translators Inc., Barton, MD (WTAE-TV Ch. 4 Pittsburgh, PA)—1-w, lat. 39° 30' 25", long. 79° 01' 20".

Barton—W13AE, Barton TV Translators Inc., Barton, MD (WJAC-TV Ch. 6 Johnstown, PA)—1-w, lat. 39° 30' 25", long. 79° 01' 20".

Ellerslie, MD & Hyndman, PA—W05AN, Palo Alto Translator TV, Rte. 1, Hyndman, PA (KDKA-TV Ch. 2 Pittsburgh, PA)—1-w, lat. 39° 47' 07", long. 78° 45' 00".

Ellerslie, MD & Hyndman, PA—W08BC, Palo Alto Translator TV, Rte. 1, Hyndman, PA (WTAE-TV Ch. 4 Pittsburgh, PA)—1-w, lat. 39° 47' 07", long. 78° 45' 00".

Ellerslie, MD & Hyndman, PA—W12AS, Palo Alto Translator TV, Rte. 1, Hyndman, PA (WJAC-TV Ch. 6 Johnstown, PA)—1-w, lat. 39° 47' 07", long. 78° 45' 00".

Flintstone—W08BN, Flintstone Community TV Inc., Flintstone, MD (WJAC-TV Ch. 6 Johnstown, PA)—1-w, lat. 39° 41' 18", long. 78° 31' 56".

Flintstone—W11AL, Flintstone Community TV Inc., Flintstone, MD (WUSA Ch. 9 Washington, DC)—1-w, lat. 39° 41' 18", long. 78° 31' 56".

Flintstone—W13AD, Flintstone Community TV Inc., Flintstone, MD (WJLA-TV Ch. 7 Washington, DC)—1-w, lat. 39° 41' 18", long. 78° 31' 56".

★ **Frederick**—W48AR, Great Trails Bcstg. Corp., 717 E. David Rd., Dayton, OH 45429 (WHAG-TV Ch. 25 Hagerstown)—442-w, lat. 39° 24' 13", long. 77° 20' 24". **Requests change to lat. 39° 20' 54", long. 77° 24' 33".**

★ **Frederick**—W52AS, Great Trails Bcstg. Corp., 717 E. David Rd., Dayton, OH 45429 (WHAG-TV Ch. 25 Hagerstown)—1000-w, lat. 39° 20' 54", long. 77° 24' 33".

St. Mary's County—W71AF, Board of Education of St. Mary's County, Superintendent of Schools, Leonardtown, MD (WCPB Ch. 28 Salisbury)—100-w, lat. 38° 22' 42", long. 76° 42' 56".

Westernport—W08AQ, United TV Inc., Box 351, Rte. 1, Westernport, MD (KDKA-TV Ch. 2 Pittsburgh, PA)—1-w, lat. 39° 29' 44", long. 79° 03' 39".

Westernport—W10AE, United TV Inc., Box 351, Rte. 1, Westernport, MD (WTAE-TV Ch. 4 Pittsburgh, PA)—1-w, lat. 39° 29' 44", long. 79° 03' 39".

Westernport—W12AJ, United TV Inc., Box 351, Rte. 1, Westernport, MD (WJAC-TV Ch. 6 Johnstown, PA)—1-w, lat. 39° 29' 44", long. 79° 03' 39".

MASSACHUSETTS

Adams & Williamstown, MA & Bennington, VT—W51AE, Viacom Bcstg. Inc., Box 4035, Albany, NY 12204 (WNYT Ch. 13 Albany-Troy-Schenectady, NY)—1000-w, lat. 42° 38' 14", long. 73° 10' 07".

★ **Boston**—NEW, Ch. 62, Neighborhood TV Co. Inc., Box 22073, Phoenix, AZ 85028 (KUSK Ch. 7 Prescott-Phoenix, AZ)—100-w, lat. 42° 20' 50", long. 71° 04' 59".

Dennis—W67BA, Cape Video Network, 29 Bassett Lane, Hyannis, MA 02601 (WCX Ch. 58 Vineyard Haven)—100-w, lat. 41° 41' 19", long. 70° 20' 49". **Note:** Licensed as LPTV.

Fall River—W22AR, Freedom WLNE-TV Inc., 430 County St., New Bedford, MA 02741 (WLNE Ch. 6 Providence, RI-New Bedford, MA)—1000-w, lat. 41° 41' 17", long. 71° 07' 57". **Note:** Licensed as LPTV.

Lanesborough, Lenox, Pittsfield & West Pittsfield—W07AI, Arsenal M Sub Inc., 111 Ave. of the Americas, New York, NY 10036 (WNYT Ch. 13 Albany-

Troy-Schenectady, NY)—10-w, lat. 42° 25' 26", long. 73° 15' 57".

Lenox—See W07AI, Lanesborough.

Pittsfield—See W07AI, Lanesborough.

Springfield—W69AQ, Central Massachusetts Television Inc., 12276 Wilkins Ave., Rockville, MD 20852 (WSBK-TV Ch. 38 Boston)—100-w, lat. 42° 05' 01", long. 72° 42' 16".

West Pittsfield—See W07AI, Lanesborough.

Williamstown—See W51AE, Adams.

MICHIGAN

Ann Arbor—W67AJ, Eastern Michigan U., Ypsilanti, MI (WLNS-TV Ch. 6 Lansing)—100-w, lat. 42° 16' 34", long. 83° 44' 17".

Bessemer, Ramsey & Wakefield—W07AU, Tri City Improvement Corp., Bessemer, MI (KDLH-TV Ch. 3 Duluth, MN-Superior, WI)—1-w, lat. 46° 28' 18", long. 90° 00' 43".

Bessemer, Ramsey & Wakefield—W09AQ, Tri City Improvement Corp., Bessemer, MI (KBJR-TV Ch. 6 Duluth, MN-Superior, WI)—1-w, lat. 46° 28' 18", long. 90° 00' 43".

★ **Boyer City**—W19AY, Heritage Bcstg. Co., 2509 Commercial Dr., Auburn Hills, MI 48057 (WWTV Ch. 9 Cadillac-Traverse City)—1000-w, lat. 45° 10' 44", long. 85° 05' 40".

Calumet—W05AQ, Federal Bcstg. Co., Box 460, Marquette, MI 49855 (WLUC-TV Ch. 6 Marquette)—100-w, lat. 47° 08' 06", long. 88° 33' 53".

Champion—W11AV, Neighborhood Twp. Translator TV Authority, Box 124A, Rte. 1, Champion, MI 1-w, lat. 46° 30' 29", long. 87° 58' 07".

Crystal Falls Township—W49AF, Crystal Falls Township, B. W. St. Clair, 5970 W. 70th Ave., Arvada, CO (WGBA Ch. 26 Green Bay, WI)—100-w, lat. 46° 10' 00", long. 88° 22' 30".

★ **Detroit**—W26AB, Channel America LPTV Holdings Inc., Suite 804, 24 W. 57th St., New York, NY 10019, 100-w, lat. 42° 19' 55", long. 83° 02' 42". **Note:** Operating as LPTV.

Detroit—W66BV, Los Cerezos Television Co., 1150 17th St. NW, Washington, DC (KWEX-TV Ch. 41 San Antonio, TX via satellite)—1000-w, lat. 42° 19' 45", long. 83° 02' 25". **Note:** Licensed as LPTV.

★ **East Lansing**—W29AY, Jackson TV Co., No. 104, 23642 Calabasas Rd., Calabasas, CA 91302 (WHTV Ch. 18 Jackson)—1000-w, lat. 42° 42' 08", long. 84° 24' 51".

Escanaba—W40AN, Burnham Bcstg. Co., Box 19011, Green Bay, WI 54307-9011 (WLJK-TV Ch. 11 Green Bay, WI)—100-w, lat. 45° 46' 56", long. 87° 06' 04".

Escanaba—W76AI, Federal Bcstg. Co., Box 460, Marquette, MI 49855 (WLUC-TV Ch. 6 Marquette)—100-w, lat. 45° 46' 56", long. 87° 06' 04".

Felch—W09BA, Felch Area TV Corp., Felch, MI (WGBA Ch. 26 Green Bay,

WI)—1-w, lat. 45° 59' 05", long. 87° 52' 00".

Grand Rapids—LW15AM, Le Sea Broadcasting Corp., Box 12, South Bend, IN 46624 (WHME-TV Ch. 46 South Bend, IN)—900-w, lat. 43° 01' 01", long. 85° 44' 25".

Gwinn—W02AM, Forsyth Twp. Co-op, Box 66, Gwinn, MI (WGBA Ch. 26 Green Bay, WI)—1-w, lat. 46° 17' 03", long. 87° 29' 09".

Iron Mountain—W088G, Federal Bcstg. Co., Box 460, Marquette, MI 49855 (WLUC-TV Ch. 6 Marquette)—1-w, lat. 45° 49' 21", long. 88° 02' 36".

Iron Mountain—W43AN, Bresnan Communications Co., 709 Westchester Ave., White Plains, NY 10604 (WLUC-TV Ch. 6 Marquette)—100-w, lat. 45° 49' 15", long. 88° 02' 38".

Iron Mountain—K47AF, Bresnan Communications Co., 709 Westchester Ave., White Plains, NY 10604. 100-w, lat. 45° 49' 21", long. 88° 02' 36".

* **Jackson**—W59CA, Inspiration TV of Southern Oregon, Box 6293, Bend, OR 97702 (KTBN-TV Ch. 40 Santa Ana-Los Angeles, CA via satellite)—1000-w, lat. 42° 23' 28", long. 84° 37' 22".

L'Anse—W70AZ, Federal Bcstg. Co., Box 460, Marquette, MI 49855 (WLUC-TV Ch. 6 Marquette)—100-w, lat. 46° 46' 49", long. 88° 32' 30".

Leeland & surrounding areas—W69AV, Central Michigan U., Broomfield Rd., Mount Pleasant, MI 48859 (WCML-TV Ch. 6 Alpena)—100-w, lat. 44° 58' 50", long. 85° 40' 45".

* **Petoskey**—W17AV, Heritage Bcstg. Co. of Michigan, Box 627, Cadillac, MI 49601 (WWTV Ch. 9 Cadillac-Traverse City)—1000-w, lat. 45° 28' 40", long. 84° 57' 04".

Ramsey—See W07AU, Bessemer.

Republic—W07AK, Republic Twp., Clerk, Republic, MI (WFRV-TV Ch. 5 Green Bay, WI)—1-w, lat. 46° 23' 59", long. 87° 59' 23".

Republic—W09AJ, Republic Twp., Clerk, Republic, MI. 1-w, lat. 46° 23' 59", long. 87° 59' 23".

Traverse City—W46AD, Central Michigan U., Broomfield Rd., Mount Pleasant, MI 48859 (WCML-TV Ch. 6 Alpena)—1000-w, lat. 44° 46' 36", long. 85° 41' 02".

Wakefield—See W07AU, Bessemer.

White Pine—W07AA, Porkie Mountains TV Co. Inc., Box 35, White Pine, MI (KDLH-TV Ch. 3 Duluth, MN-Superior, WI)—1-w, lat. 46° 48' 45", long. 89° 40' 09".

White Pine—W70AT, Porkie Mountains TV Co. Inc., Box 35, White Pine, MI (WJFW-TV Ch. 12 Wausau-Rhinelander, WI)—100-w, lat. 46° 48' 45", long. 89° 40' 09".

White Pine—W74AS, Porkie Mountains TV Co. Inc., Box 35, White Pine, MI (WDIO-TV Ch. 10 Duluth, MN)—100-w, lat. 46° 48' 45", long. 89° 40' 09".

White Pine—W83AS, Porkie Mountains TV Co. Inc., Box 35, White Pine, MI (WLUC-TV Ch. 6 Marquette)—100-w, lat. 46° 48' 45", long. 89° 40' 09".

MINNESOTA

* **Aitkin**—K64BJ, Hubbard Bcstg. Inc., 3415 University Ave., St. Paul, MN 55114 (KSTP-TV Ch. 5 St. Paul-Minneapolis)—100-w, lat. 46° 31' 47", long. 93° 52' 18".

Aitkin—K66BI, WDIO-TV Inc., 3415 University Ave., St. Paul, MN 55114 (WDIO-TV Ch. 10 Duluth)—100-w, lat. 46° 31' 47", long. 93° 52' 18".

Aitkin—K700H, Benedek Bcstg. of Minnesota, 425 W. Superior St., Duluth, MN 55802 (KDLH-TV Ch. 3 Duluth, MN-Superior, WI)—100-w, lat. 46° 31' 47", long. 93° 52' 18".

Alexandria—K24AE, Hubbard Bcstg. Inc., 3415 University Ave., St. Paul, MN 55114 (KSAX Ch. 42 Alexandria)—100-w, lat. 45° 55' 59", long. 95° 26' 50".

Alexandria—K28BT, Selective TV Inc., Box 665, Alexandria, MN 55435 (KITN Ch. 29 Minneapolis-St. Paul)—100-w, lat. 45° 55' 59", long. 95° 26' 50". Note: Licensed as LPTV.

Alexandria—K30AF, Selective TV Inc., Box 665, Alexandria, MN 55435 (KWCM-TV Ch. 10 Appleton)—100-w, lat. 45° 55' 59", long. 95° 26' 50". Note: Licensed as LPTV.

Alexandria—K34AF, Selective TV Inc., Box 665, Alexandria, MN (KVRN Ch. 15 Fargo, ND-Moorhead, MD)—100-w, lat. 45° 55' 59", long. 95° 26' 50". Note: Licensed as LPTV.

Alexandria—K36AA, Selective TV Inc., Box 665, Alexandria, MN 55435 (WCCO-TV Ch. 4 Minneapolis-St. Paul)—100-w, lat. 45° 55' 59", long. 95° 26' 50".

Alexandria—K38AC, Selective TV Inc., Box 665, Alexandria, MN 55435 (KARE Ch. 11 Minneapolis-St. Paul)—100-w, lat. 45° 55' 59", long. 95° 26' 50".

Alexandria—K40AA, Selective TV Inc., Box 665, Alexandria, MN 55435 (KTHI-TV Ch. 11 Fargo-Grand Forks, ND)—100-w, lat. 45° 55' 59", long. 95° 26' 50".

Alexandria—K62AU, Selective TV Inc., Box 665, Alexandria, MN 55435 (KWCM-TV Ch. 10 Appleton)—100-w, lat. 45° 55' 59", long. 95° 26' 50".

* **Alexandria & Douglas County**—K58AT, Central Minnesota TV Co., 720 Hawthorne St., Alexandria, MN 55435 (WIRT Ch. 13 Hibbing)—100-w, lat. 45° 54' 44", long. 95° 29' 54".

Appleton—K52AH, Prairieview TV Inc., 6545 Cecilia Circle, Minneapolis, MN 55435 (KITN Ch. 29 Minneapolis-St. Paul)—100-w, lat. 45° 10' 46", long. 95° 59' 35".

Appleton—K54AK, Prairieview TV Inc., 6545 Cecilia Circle, Minneapolis, MN 55435 (KSTP-TV Ch. 5 St. Paul-Minneapolis)—100-w, lat. 45° 10' 46", long. 95° 59' 35".

Appleton—K56BZ, Prairieview TV Inc., 6545 Cecilia Circle, Minneapolis, MN 55435 (KARE Ch. 11 Minneapolis-St.

Paul)—100-w, lat. 45° 10' 46", long. 95° 59' 35".

Appleton—K60AB, Prairieview TV Inc., 6545 Cecilia Circle, Minneapolis, MN 55435 (KVRN Ch. 15 Fargo, ND-Moorhead, MN)—100-w, lat. 45° 10' 46", long. 95° 59' 35".

* **Austin**—K66DJ, Halcomm Inc., 1197 Kenilworth Dr., Woodbury, MN 55125. 1000-w, lat. 43° 38' 27", long. 93° 08' 51".

Baudette—K53BL, Lake of the Woods County, Baudette, MN (KXJB-TV Ch. 4 Valley City-Fargo, ND)—100-w, lat. 48° 40' 14", long. 94° 34' 24".

Baudette—K55BH, Lake of the Woods County, Baudette, MN (KTHI-TV Ch. 11 Fargo-Grand Forks, ND)—100-w, lat. 48° 40' 14", long. 94° 34' 24".

Baudette—K57AR, Lake of the Woods County, Baudette, MN (WDAZ-TV Ch. 8 Devils Lake, ND)—100-w, lat. 48° 40' 14", long. 94° 34' 24".

* **Bemidji**—K300K, Howard F. Roycroft, 555 13th St. NW, Washington, DC 20004 (KMSP-TV Ch. 9 Minneapolis-St. Paul)—1000-w, lat. 47° 28' 08", long. 94° 49' 23".

Bemidji—K46AG, Headwaters TV Translator Corp., Box 83 (KDLH-TV Ch. 3 Duluth, MN-Superior, WI)—100-w, lat. 47° 28' 40", long. 94° 48' 45".

Bemidji—K48AO, Headwaters TV Translator Corp., Box 83 (KBJR-TV Ch. 6 Duluth, MN-Superior, WI)—100-w, lat. 47° 28' 40", long. 94° 48' 45".

Bemidji—K50AK, Headwaters TV Translator Corp., Box 83 (WIRT Ch. 13 Hibbing)—100-w, lat. 47° 28' 40", long. 94° 48' 45".

* **Bemidji**—K52DG, Combined Communications Corp., 8811 Olson Memorial Hwy., Minneapolis, MN 55427 (KARE Ch. 11 Minneapolis-St. Paul)—500-w, lat. 47° 33' 19", long. 94° 47' 59".

Bergville, Funkley, Northome & Shooks—K02HG, EZ-TV Inc., Big Fork, MN (WIRT Ch. 13 Hibbing)—10-w, lat. 47° 49' 47", long. 94° 19' 24".

Bergville, Funkley, Northome & Shooks—K04BX, EZ-TV Inc., Big Fork, MN (KDLH-TV Ch. 3 Duluth, MN-Superior, WI)—1-w, lat. 47° 49' 47", long. 94° 19' 24".

Big Falls & rural areas—K60BO, County of Koochiching, Box 186, Courthouse, International Falls, MN 56649 (KBJR-TV Ch. 6 Duluth, MN-Superior, WI)—100-w, lat. 48° 11' 30", long. 93° 48' 00".

Big Falls & rural areas—K62BJ, County of Koochiching, Box 186, Courthouse, International Falls, MN 56649 (KDLH-TV Ch. 3 Duluth, MN-Superior, WI)—100-w, lat. 48° 11' 30", long. 93° 48' 00".

Big Falls & rural areas—W64AM, County of Koochiching, Box 186, Courthouse, International Falls, MN 56649 (WIRT Ch. 13 Hibbing)—100-w, lat. 48° 11' 30", long. 93° 48' 00".

Big Fork, Marcell & Marcell rural areas—K67CA, EZ-TV Inc., Big Fork, MN (KDLH-TV Ch. 3 Duluth, MN-Superior,

WI)—100-w, lat. 47° 39' 05", long. 93° 40' 24".

Big Fork, Marcell & Marcell rural areas—K69CR, EZ-TV Inc., Big Fork, MN (KBJR-TV Ch. 6 Duluth, MN-Superior, WI)—100-w, lat. 47° 39' 05", long. 93° 40' 24".

Birchdale, Black River rural areas & Loman—K56BO, County of Koochiching, Box 186, Courthouse, International Falls, MN 56649 (KDLH-TV Ch. 3 Duluth, MN-Superior, WI)—100-w, lat. 48° 29' 08", long. 94° 00' 26".

Birchdale, Black River rural areas & Loman—W58AI, County of Koochiching, Box 186, Courthouse, International Falls, MN 56649 (WIRT Ch. 13 Hibbing)—100-w, lat. 48° 29' 08", long. 94° 00' 26".

Black River—See K56BO, Birchdale.

Black River—See W58AI, Birchdale.

Blue Earth—K70DR, KTTC Television Inc., 601 First Ave. SW, Rochester, MN 55902 (KTTC Ch. 10 Rochester)—100-w, lat. 43° 38' 05", long. 94° 02' 35".

Brainerd—K16BQ, Hubbard Bcstg. Inc., 3415 University Ave., St. Paul, MN 55114 (KSAX Ch. 42 Alexandria)—1000-w, lat. 46° 19' 19", long. 94° 09' 55".

Brainerd—K28DF, Howard F. Roycroft, 555 13th St. NW, Washington, DC 20004 (KMSP-TV Ch. 9 Minneapolis-St. Paul)—100-w, lat. 46° 19' 19", long. 94° 09' 55".

Brainerd—K54AT, Red River Broadcast Corp., 4015 9th Ave. SW, Fargo, ND 58103 (KVRN Ch. 15 Fargo, ND-Moorhead, MN)—1000-w, lat. 46° 25' 21", long. 94° 27' 41". Note: Licensed as LPTV.

Brainerd—K57BJ, WDIO-TV Inc., 3415 University Ave., St. Paul, MN 55114 (WDIO-TV Ch. 10 Duluth)—100-w, lat. 46° 19' 20", long. 94° 09' 44".

Brainerd—K74CM, Benedek Bcstg. of Minnesota, 425 W. Superior St., Duluth, MN 55802 (KDLH-TV Ch. 3 Duluth, MN-Superior, WI)—100-w, lat. 46° 19' 20", long. 94° 09' 44".

Brainerd resort area—K78BP, Northland Communications Corp., Box 341, Brainerd, MN (KDLH-TV Ch. 3 Duluth, MN-Superior, WI)—100-w, lat. 46° 26' 15", long. 94° 23' 05".

Breckenridge, MN & Wahpeton, ND—K09MF, Spokane Television Inc., Box 1878, Fargo, ND 58107 (KTHI-TV Ch. 11 Fargo-Grand Forks, ND)—10-w, lat. 46° 17' 18", long. 96° 35' 56".

Cass Lake—K78AK, Benedek Bcstg. of Minnesota, 425 W. Superior St., Duluth, MN 55802 (KDLH-TV Ch. 3 Duluth, MN-Superior, WI)—10-w, lat. 47° 21' 30", long. 94° 28' 55".

Cass Lake—K82AF, Granite Bcstg. Corp., 230 E. Superior St., Duluth, MN 55802 (KBJR-TV Ch. 6 Duluth, MN-Superior, WI)—10-w, lat. 47° 21' 30", long. 94° 28' 55".

Deer River—K59BQ, Benedek Bcstg. of Minnesota, 425 W. Superior St., Duluth, MN 55802 (KDLH-TV Ch. 3 Duluth, MN-

Translators—Minnesota

- Superior, WI)—100-w, lat. 47° 21' 15", long. 93° 45' 20".
- Deer River**—K61BH, Granite Bcstg. Corp., 230 E. Superior St., Duluth, MN 55802 (KBJR-TV Ch. 6 Duluth, MN-Superior, WI)—100-w, lat. 47° 21' 15", long. 93° 45' 20".
- ★**Donnelly**—K53DX, Tri-County UHF-TV Inc., Box 216, Donnelly, MN (KITN Ch. 29 Minneapolis-St. Paul)—100-w, lat. 45° 42' 08", long. 96° 08' 13".
- Donnelly & Herman**—K57BL, Tri-County UHF-TV Inc., Box 216, Donnelly, MN (KTHI-TV Ch. 11 Fargo-Grand Forks, ND)—100-w, lat. 45° 42' 02", long. 96° 08' 22".
- Donnelly & Herman**—K59BT, Tri-County UHF-TV Inc., Box 216, Donnelly, MN (KMSP-TV Ch. 9 Minneapolis-St. Paul)—100-w, lat. 45° 42' 02", long. 96° 08' 22".
- Donnelly & Herman**—K61BJ, Tri-County UHF-TV Inc., Box 216, Donnelly, MN (KVRP Ch. 15 Fargo, ND-Moorhead, MN)—100-w, lat. 45° 42' 02", long. 96° 08' 22".
- Donnelly & Herman**—K63BW, Hubbard Bcstg. Inc., 3415 University Ave., St. Paul, MN 55114 (KSTP-TV Ch. 5 St. Paul-Minneapolis)—100-w, lat. 45° 42' 02", long. 96° 08' 22".
- Douglas County**—See K58AT, Alexandria.
- Ely**—K70CZ, M.I.R.A. TV, a Partnership, 4991 Excelsior Blvd., Minneapolis, MN (KBJR-TV Ch. 6 Duluth, MN-Superior, WI)—20-w, lat. 47° 53' 24", long. 91° 51' 59".
- Ely**—K72CJ, M.I.R.A. TV, a Partnership, 4991 Excelsior Blvd., Minneapolis, MN (CKPR-TV Ch. 2 Thunder Bay, Ont.)—20-w, lat. 47° 53' 24", long. 91° 51' 59". Request change to Ch. 30.
- Ely**—K74CD, M.I.R.A. TV, a Partnership, 4991 Excelsior Blvd., Minneapolis, MN (KDLH-TV Ch. 3 Duluth, MN-Superior, WI)—20-w, lat. 47° 53' 24", long. 91° 51' 59".
- Ely**—K76CF, M.I.R.A. TV, a Partnership, 4991 Excelsior Blvd., Minneapolis, MN (WDIO-TV Ch. 10 Duluth)—10-w, lat. 47° 53' 24", long. 91° 51' 59".
- Ely**—K82BF, M.I.R.A. TV, a Partnership, 4991 Excelsior Blvd., Minneapolis, MN (WDSE-TV Ch. 8 Duluth, MN-Superior, WI)—10-w, lat. 47° 53' 24", long. 91° 51' 59".
- Fairmont**—K79BK, KTTC Television Inc., 601 First Ave. SW, Rochester, MN 55902 (KTTC Ch. 10 Rochester)—100-w, lat. 43° 37' 45", long. 94° 30' 40".
- Fergus Falls**—K06LD, WDAY Inc., Box 2466, 301 S. 8th St., Fargo, ND 58108 (WDAY-TV Ch. 6 Fargo, ND)—10-w, lat. 46° 19' 35", long. 96° 05' 25".
- ★**Fergus Falls**—K55DF, Spokane Television Inc., Box 1878, Fargo, ND 58107 (KTHI-TV Ch. 11 Fargo-Grand Forks, ND)—100-w, lat. 46° 17' 58", long. 96° 04' 49".
- Funkley**—See K02HG, Bergville.
- Funkley**—See K04BX, Bergville.
- Grand Marais**—K63BI, Benedek Bcstg. of Minnesota, 425 W. Superior St., Duluth, MN 55802 (KDLH-TV Ch. 3 Duluth, MN-Superior, WI)—100-w, lat. 47° 46' 13", long. 90° 21' 06".
- Grand Marais**—K65BJ, Granite Bcstg. Corp., 230 E. Superior St., Duluth, MN 55802 (KBJR-TV Ch. 6 Duluth, MN-Superior, WI)—100-w, lat. 47° 46' 13", long. 90° 21' 06".
- Grand Marais**—K67CT, Duluth-Superior Area Educational TV Corp., 1202 E. University Circle, Duluth, MN 55811 (WDSE-TV Ch. 8 Duluth, MN-Superior, WI)—100-w, lat. 47° 46' 13", long. 90° 21' 06".
- Grand Marais**—W61AF, WDIO-TV Inc., 3415 University Ave., St. Paul, MN 55114 (WDIO-TV Ch. 10 Duluth)—100-w, lat. 47° 46' 09", long. 90° 20' 49".
- Grand Portage**—K53BH, Duluth-Superior Area Educational TV Corp., 1202 E. University Circle, Duluth, MN 55811 (WDSE-TV Ch. 8 Duluth, MN-Superior, WI)—100-w, lat. 47° 58' 30", long. 89° 45' 34".
- Grand Portage**—K55BR, WDIO-TV Inc., 3415 University Ave., St. Paul, MN 55114 (WDIO-TV Ch. 10 Duluth)—100-w, lat. 47° 58' 30", long. 89° 45' 34".
- Grand Portage**—K57BH, Benedek Bcstg. of Minnesota, 425 W. Superior St., Duluth, MN 55802 (KDLH-TV Ch. 3 Duluth, MN-Superior, WI)—100-w, lat. 47° 58' 30", long. 89° 45' 34".
- Grand Portage**—K59BJ, Granite Bcstg. Corp., 230 E. Superior St., Duluth, MN 55802 (KBJR-TV Ch. 6 Duluth, MN-Superior, WI)—100-w, lat. 47° 58' 30", long. 89° 45' 34".
- Grand Rapids**—K18AI, Red River Broadcast Corp., Box 2801, Fargo, ND 58108 (KBRR Ch. 10 Thief River Falls)—1000-w, lat. 47° 20' 22", long. 93° 23' 48". Note: Licensed as LPTV.
- Granite Falls**—K59BE, Minnesota Valley TV Improvement Corp., Granite Falls, MN (KCCO-TV Ch. 7 Alexandria)—110-w, lat. 44° 48' 17", long. 95° 34' 49".
- Granite Falls**—K61AU, Minnesota Valley TV Improvement Corp., Granite Falls, MN (WCCO-TV Ch. 4 Minneapolis-St. Paul)—110-w, lat. 44° 48' 17", long. 95° 34' 49".
- Granite Falls**—K63AU, Minnesota Valley TV Improvement Corp., Granite Falls, MN (KMSP-TV Ch. 9 Minneapolis-St. Paul)—110-w, lat. 44° 48' 17", long. 95° 34' 49".
- Granite Falls**—K658A, Minnesota Valley TV Improvement Corp., Granite Falls, MN (KSTP-TV Ch. 5 St. Paul-Minneapolis)—110-w, lat. 44° 48' 17", long. 95° 34' 49".
- Granite Falls**—K67AN, Minnesota Valley TV Improvement Corp., Granite Falls, MN (KWCM-TV Ch. 10 Appleton)—110-w, lat. 44° 48' 01", long. 95° 34' 21".
- Granite Falls**—K69DP, Minnesota Valley TV Improvement Corp., Granite Falls, MN (KARE Ch. 11 Minneapolis-St. Paul)—110-w, lat. 44° 48' 17", long. 95° 34' 49".
- Grygla**—K55DY, Lake of the Woods County, Baudette, MN (KXJB-TV Ch. 4 Valley City-Fargo, ND)—100-w, lat. 48° 16' 20", long. 95° 40' 35".
- Grygla**—K57AS, Lake of the Woods County, Baudette, MN (WDAZ-TV Ch. 8 Devils Lake, ND)—100-w, lat. 48° 16' 20", long. 95° 40' 35".
- Grygla**—K59AX, Lake of the Woods County, Baudette, MN (KTHI-TV Ch. 11 Fargo-Grand Forks, ND)—100-w, lat. 48° 16' 20", long. 95° 40' 35".
- Herman**—See K57BL, Donnelly.
- Herman**—See K59BT, Donnelly.
- Herman**—See K61BJ, Donnelly.
- Herman**—See K63BW, Donnelly.
- ★**International Falls**—K49BU, County of Koochiching, Box 186, Courthouse, International Falls, MN 56649 (WIRT Ch. 13 Hibbing)—100-w, lat. 48° 34' 12", long. 93° 18' 30".
- International Falls**—K51CM, County of Koochiching, Box 186, Courthouse, International Falls, MN 56649 (KOLH-TV Ch. 3 Duluth, MN-Superior, WI)—100-w, lat. 48° 34' 23", long. 93° 19' 21".
- International Falls**—K53CQ, County of Koochiching, Box 186, Courthouse, International Falls, MN 56649 (KBJR-TV Ch. 6 Duluth, MN-Superior, WI)—100-w, lat. 48° 34' 12", long. 93° 18' 30".
- International Falls**—K60BT, County of Koochiching, Box 186, Courthouse, International Falls, MN 56649 (KBJR-TV Ch. 6 Duluth, MN-Superior, WI)—100-w, lat. 48° 29' 08", long. 94° 00' 26".
- ★**Kabetogama**—K65EA, County of Koochiching, Box 186, Courthouse, International Falls, MN 56649 (WIRT Ch. 13 Hibbing)—20-w, lat. 48° 21' 40", long. 93° 00' 36".
- ★**Kabetogama**—K67EH, County of Koochiching, Box 186, Courthouse, International Falls, MN 56649 (KBJR-TV Ch. 6 Duluth, MN-Superior, WI)—20-w, lat. 48° 21' 40", long. 93° 00' 36".
- ★**Kabetogama**—K69FD, County of Koochiching, Box 186, Courthouse, International Falls, MN 56649 (KDLH-TV Ch. 3 Duluth, MN-Superior, WI)—20-w, lat. 48° 21' 40", long. 93° 00' 36".
- Little Falls**—K63DY, Howard F. Roycroft, 555 13th St. NW, Washington, DC 20004 (KMSP-TV Ch. 9 Minneapolis-St. Paul)—100-w, lat. 45° 52' 57", long. 94° 27' 03".
- Little Falls**—K69DA, Hubbard Bcstg. Inc., 3415 University Ave., St. Paul, MN 55114 (KSAX Ch. 42 Alexandria)—100-w, lat. 45° 52' 56", long. 94° 26' 49".
- Loman**—See K56BO, Birchdale.
- Loman**—See W58AI, Birchdale.
- Long Prairie**—K32AE, Hubbard Bcstg. Inc., 3415 University Ave., St. Paul, MN 55114 (KSAX Ch. 42 Alexandria)—100-w, lat. 45° 58' 38", long. 94° 53' 59".
- Marcell**—See K67CA, Big Fork.
- Marcell**—See K69CR, Big Fork.
- ★**Marshall**—K28BQ, Midcontinent Bcstg. Co., 501 S. Phillips Ave., Sioux Falls, SD 57102 (KELO-TV Ch. 11 Sioux Falls, SD)—100-w, lat. 44° 24' 26", long. 95° 51' 50".
- Marshall**—K30AC, Hubbard Bcstg. Inc., 3415 University Ave., St. Paul, MN 55114 (KSTP-TV Ch. 5 St. Paul-Minneapolis)—100-w, lat. 44° 24' 26", long. 95° 51' 50".
- Max & surrounding rural areas**—K60BL, EZ-TV Inc., Big Fork, MN (WIRT Ch. 13 Hibbing)—100-w, lat. 47° 36' 48", long. 94° 05' 24".
- Max & surrounding rural areas**—K62BH, EZ-TV Inc., Big Fork, MN (KDLH-TV Ch. 3 Duluth, MN-Superior, WI)—100-w, lat. 47° 39' 05", long. 93° 40' 24".
- Max, Squaw Lake & rural area**—K11EA, EZ-TV Inc., Big Fork, MN (KDLH-TV Ch. 3 Duluth, MN-Superior, WI)—1-w, lat. 47° 36' 42", long. 94° 04' 48".
- Norris Camp**—K65CS, Lake of the Woods County, Baudette, MN (KXJB-TV Ch. 4 Valley City-Fargo, ND)—100-w, lat. 48° 36' 38", long. 95° 11' 29".
- Norris Camp**—K67BC, Lake of the Woods County, Baudette, MN (WDAZ-TV Ch. 8 Devils Lake, ND)—100-w, lat. 48° 36' 38", long. 95° 11' 29".
- Norris Camp**—K69BK, Lake of the Woods County, Baudette, MN (KTHI-TV Ch. 11 Fargo-Grand Forks, ND)—100-w, lat. 48° 36' 38", long. 95° 11' 29".
- Northome**—See K02HG, Bergville.
- Northome**—See K04BX, Bergville.
- Northome & rural areas**—K55BY, County of Koochiching, Box 186, Courthouse, International Falls, MN 56649 (WIRT Ch. 13 Hibbing)—100-w, lat. 47° 48' 12", long. 94° 19' 51".
- Northome & rural areas**—K57BK, County of Koochiching, Box 186, Courthouse, International Falls, MN 56649 (KOLH-TV Ch. 3 Duluth, MN-Superior, WI)—100-w, lat. 47° 48' 12", long. 94° 19' 51".
- Olivia**—K49AJ, Renville County TV Corp., Olivia, MN (KSTP-TV Ch. 5 St. Paul-Minneapolis)—100-w, lat. 44° 45' 50", long. 94° 52' 10".
- Olivia**—K51AL, Renville County TV Corp., Olivia, MN (WCCO-TV Ch. 4 Minneapolis-St. Paul)—100-w, lat. 44° 45' 50", long. 94° 52' 10".
- Olivia**—K53AO, Renville County TV Corp., Olivia, MN (KARE Ch. 11 Minneapolis-St. Paul)—100-w, lat. 44° 45' 50", long. 94° 52' 10".
- Olivia**—K55CK, Renville County TV Corp., Olivia, MN (KTCA-TV Ch. 2 St. Paul-Minneapolis)—100-w, lat. 44° 45' 50", long. 94° 52' 10".
- Orr**—K61EW, Orr Area Minneonto II, Box 1, Orr, MN 55771 (KDLH-TV Ch. 3 Duluth, MN-Superior, WI)—100-w, lat. 47° 58' 41", long. 92° 49' 49".
- Orr**—K63DV, Orr Area Minneonto II, Box 1, Orr, MN 55771 (KBJR-TV Ch. 6 Duluth, MN-Superior, WI)—100-w, lat. 47° 58' 41", long. 92° 49' 49".

Park Rapids—K05IV, Red River Bcstg. Corp., Box 2801, Fargo, ND 58108 (KVRN Ch. 15 Fargo, ND-Moorhead, MN)—10-w, lat. 46° 59' 06", long. 95° 06' 17". Note: Licensed as LPTV.

Pope County & Starbuck—K648G, Starbuck Area Development Corp., 202 Ave. Third E, Starbuck, MN (KXJB-TV Ch. 4 Valley City-Fargo, ND)—100-w, lat. 45° 35' 00", long. 95° 25' 45".

★ **Pope County & Starbuck**—K668A, Starbuck Area Development Corp., 202 Ave. Third E, Starbuck, MN (KMSP-TV Ch. 9 Minneapolis-St. Paul)—100-w, lat. 45° 35' 00", long. 95° 25' 45".

Pope County & Starbuck—K688P, Starbuck Area Development Corp., 202 Ave. Third E, Starbuck, MN (WCCO-TV Ch. 4 Minneapolis-St. Paul)—100-w, lat. 45° 35' 00", long. 95° 25' 45".

Red Lake—K61CM, Red Lake Band of Chippewa Indians, Box 550, Red Lake, MN 56671 (WPIX Ch. 11 New York, NY via satellite)—100-w, lat. 47° 50' 37", long. 95° 02' 18".

Red Lake—K63CI, Red Lake Band of Chippewa Indians, Box 550, Red Lake, MN 56671 (WGN-TV Ch. 9 Chicago, IL via satellite)—100-w, lat. 47° 50' 37", long. 95° 02' 18".

Red Lake—K65BN, Red Lake Band of Chippewa Indians, Box 1457, Bemidji, MN (WDAY-TV Ch. 6 Fargo, ND)—100-w, lat. 47° 50' 37", long. 95° 02' 18".

Red Lake—K67BM, Red Lake Band of Chippewa Indians, Box 1457, Bemidji, MN (KCCW-TV Ch. 12 Walker)—100-w, lat. 47° 50' 37", long. 95° 02' 18".

Red Lake—K69BT, Red Lake Band of Chippewa Indians, Box 1457, Bemidji, MN (KTHI-TV Ch. 11 Fargo-Grand Forks, ND)—100-w, lat. 47° 50' 37", long. 95° 02' 18".

Redwood Falls—K17BV, Redwood TV Improvement Corp., Box 51, Redwood Falls, MN 56283 (KITN Ch. 29 Minneapolis-St. Paul)—1000-w, lat. 44° 33' 15", long. 94° 58' 02".

Redwood Falls—K58AS, Redwood TV Improvement Corp., Box 51, Redwood Falls, MN (KELO-TV Ch. 11 Sioux Falls, SD)—100-w, lat. 44° 33' 15", long. 94° 58' 02".

Redwood Falls—K60AQ, Redwood TV Improvement Corp., Box 51, Redwood Falls, MN (KSTP-TV Ch. 5 St. Paul-Minneapolis)—100-w, lat. 44° 33' 15", long. 94° 58' 02".

Redwood Falls—K62AA, Redwood TV Improvement Corp., Box 51, Redwood Falls, MN (WCCO-TV Ch. 4 Minneapolis-St. Paul)—10-w, lat. 44° 33' 15", long. 94° 58' 02".

Redwood Falls—W64AC, Redwood TV Improvement Corp., Box 51, Redwood Falls, MN (KTCA-TV Ch. 2 St. Paul-Minneapolis)—100-w, lat. 44° 33' 15", long. 94° 58' 02".

Redwood Falls—K668B, Redwood TV Improvement Corp., Box 51, Redwood Falls, MN (KMSP-TV Ch. 9 Minneapolis-St. Paul)—10-w, lat. 44° 33' 15", long. 94° 58' 02".

Redwood Falls—K68BJ, Redwood TV

Improvement Corp., Box 51, Redwood Falls, MN (KARE Ch. 11 Minneapolis-St. Paul)—10-w, lat. 44° 33' 15", long. 94° 58' 02".

Rochester—K27CW, Nationwide Communications Inc., One Nationwide Plaza, Columbus, OH 43216 (KITN Ch. 29 Minneapolis-St. Paul)—100-w, lat. 44° 03' 21", long. 92° 24' 43".

Roseau—K46BV, Roseau County, County Courthouse, Roseau, MN 56751 (KNRR Ch. 12 Pembina, ND)—100-w, lat. 48° 51' 10", long. 95° 46' 13".

Roseau—K48CO, Roseau County, County Courthouse, Roseau, MN 56751. 100-w, lat. 48° 51' 10", long. 95° 46' 13".

★ **Roseau**—K50AM, Roseau County, County Courthouse, Roseau, MN 56751 (WDAZ-TV Ch. 8 Devils Lake, ND)—100-w, lat. 48° 51' 10", long. 95° 46' 13".

Roseau—K52AM, Roseau County, County Courthouse, Roseau, MN 56751 (KTHI-TV Ch. 11 Fargo-Grand Forks, ND)—100-w, lat. 48° 51' 10", long. 95° 46' 13".

★ **St. James**—K19CA, United Communications Corp., Box 128, Mankato, MN 56001 (KEYC-TV Ch. 12 Mankato)—1000-w, lat. 44° 06' 28", long. 94° 35' 55".

St. James—K32AF, Hubbard Bcstg. Inc., 3415 University Ave., St. Paul, MN 55114 (KSTP-TV Ch. 5 St. Paul-Minneapolis)—1000-w, lat. 44° 06' 27", long. 94° 35' 43".

St. James—K42AV, Watonwan TV Improvement Assn., 124 6th Ave. (KITN Ch. 29 Minneapolis-St. Paul), lat. 44° 06' 28", long. 94° 35' 55".

St. James—K44AD, Watonwan TV Improvement Assn., 124 6th Ave. (KMSP-TV Ch. 9 Minneapolis-St. Paul)—100-w, lat. 44° 06' 20", long. 94° 36' 56".

St. James—K46AA, Watonwan TV Improvement Assn., 124 6th Ave. (KTCA-TV Ch. 2 St. Paul-Minneapolis)—100-w, lat. 44° 06' 20", long. 94° 36' 56".

St. James—K50AB, Watonwan TV Improvement Assn., 124 6th Ave. 100-w, lat. 44° 06' 20", long. 94° 36' 56".

St. James—K52AB, Watonwan TV Improvement Assn., 124 6th Ave. (KARE Ch. 11 Minneapolis-St. Paul)—100-w, lat. 44° 06' 20", long. 94° 36' 56".

St. James—K54AC, Watonwan TV Improvement Assn., 124 6th Ave. (WCCO-TV Ch. 4 Minneapolis-St. Paul)—100-w, lat. 44° 06' 20", long. 94° 36' 56".

Shooks—See K02HG, Bergville.

Shooks—See K04BX, Bergville.

Silver Bay—K69AJ, City of Silver Bay, Municipal Bldg., Silver Bay, MN (WDSE-TV Ch. 8 Duluth, MN-Superior, WI)—100-w, lat. 47° 17' 21", long. 91° 17' 31".

Silver Bay—K71BT, City of Silver Bay, Municipal Bldg., Silver Bay, MN (KBJR-TV Ch. 6 Duluth, MN-Superior, WI)—100-w, lat. 47° 17' 21", long. 91° 17' 31".

Silver Bay—K75BY, City of Silver Bay, Municipal Bldg., Silver Bay, MN (KDLH-TV Ch. 3 Duluth, MN-Superior, WI)—100-w, lat. 47° 17' 21", long. 91° 17' 31".

Silver Bay—K78CU, City of Silver Bay, Municipal Bldg., Silver Bay, MN (WDIO-TV Ch. 10 Duluth)—100-w, lat. 47° 17' 21", long. 91° 17' 31".

Squaw Lake—See K11EA, Max.

Starbuck—See K688P, Pope County.

★ **Thief River Falls**—W21AN, Northern Minnesota Public TV Inc., 14th & Birchmont Dr., Bemidji, MN 56601 (KAWE Ch. 9 Bemidji)—100-w, lat. 48° 08' 03", long. 95° 56' 13".

Virginia & northern rural area—K66AP, County of Koochiching, Box 186, Courthouse, International Falls, MN 56649 (KBJR-TV Ch. 6 Duluth, MN-Superior, WI)—100-w, lat. 47° 34' 14", long. 92° 31' 20".

Virginia & northern rural area—K68AT, County of Koochiching, Box 186, Courthouse, International Falls, MN 56649 (KDLH-TV Ch. 3 Duluth, MN-Superior, WI)—100-w, lat. 47° 34' 14", long. 92° 31' 20".

Wabasha—K57CN, Hubbard Bcstg. Inc., 3415 University Ave., St. Paul, MN 55114 (KSTP-TV Ch. 5 St. Paul-Minneapolis)—1-w, lat. 44° 24' 18", long. 92° 05' 28".

Wadena—K20AC, Hubbard Bcstg. Inc., 3415 University Ave., St. Paul, MN 55114 (KSAX Ch. 42 Alexandria)—1000-w, lat. 46° 23' 24", long. 95° 04' 03".

★ **Walker**—K49CU, Howard F. Roycroft, 555 13th St. NW, Washington, DC 20004 (KMSP-TV Ch. 9 Minneapolis-St. Paul)—1000-w, lat. 46° 56' 03", long. 94° 27' 25".

Walker—K65DT, Leech Lake TV Corp., Box 493, Walker, MN (KVRN Ch. 15 Fargo, ND-Moorhead, MN)—100-w, lat. 47° 05' 37", long. 94° 34' 47".

Walker—K67BZ, Leech Lake TV Corp., Box 493, Walker, MN (KDLH-TV Ch. 3 Duluth, MN-Superior, WI)—100-w, lat. 47° 05' 00", long. 94° 34' 53".

Walker—K69CP, Leech Lake TV Corp., Box 493, Walker, MN (WIRT Ch. 13 Hibbing)—100-w, lat. 47° 05' 00", long. 94° 34' 53". Requests CP to change primary station to KSTP-TV Ch. 5 Minneapolis-St. Paul.

Williams—K61AR, Lake of the Woods County, Baudette, MN (WDAZ-TV Ch. 8 Devils Lake, ND)—100-w, lat. 48° 51' 49", long. 94° 48' 22".

Williams—K63AS, Lake of the Woods County, Baudette, MN (KTHI-TV Ch. 11 Fargo-Grand Forks, ND)—100-w, lat. 48° 51' 49", long. 94° 48' 22".

Williams—W59AX, Lake of the Woods County, Baudette, MN (KXJB-TV Ch. 4 Valley City-Fargo, ND)—100-w, lat. 48° 51' 49", long. 94° 48' 22".

★ **Willmar**—K06LO, Ebonite Corp., 1556 Gervais St., St. Paul, MN 55109. 10-w, lat. 45° 10' 08", long. 95° 02' 28".

Willmar—K14AD, Hubbard Bcstg. Inc., 3415 University Ave., St. Paul, MN 55114

(KSAX Ch. 42 Alexandria)—1000-w, lat. 45° 09' 58", long. 95° 02' 41".

★ **Willmar**—K40BR, UHF TV Inc., Box 241, Willmar, MN 56201 (KITN Ch. 29 Minneapolis-St. Paul)—100-w, lat. 45° 09' 58", long. 95° 02' 41". Note: Licensed as LPTV.

Willmar—K46AC, UHF TV Inc., Box 241, Willmar, MN 56201 (KARE Ch. 11 Minneapolis-St. Paul)—100-w, lat. 45° 09' 58", long. 95° 02' 41".

Willmar—K48AH, UHF-TV Inc., Box 241, Willmar, MN 56201 (KMSP-TV Ch. 9 Minneapolis-St. Paul)—100-w, lat. 45° 09' 58", long. 95° 02' 41".

Willmar—K50AG, UHF TV Inc., Box 241, Willmar, MN 56201 (KSTP-TV Ch. 5 St. Paul-Minneapolis)—100-w, lat. 45° 09' 58", long. 95° 02' 41".

Windom—K56AH, City of Windom, 44-49th St., Windom, MN (KMSP-TV Ch. 9 Minneapolis-St. Paul)—100-w, lat. 43° 51' 15", long. 95° 07' 30".

Windom—K58AF, City of Windom, 44-49th St., Windom, MN (KSTP-TV Ch. 5 St. Paul-Minneapolis)—100-w, lat. 43° 51' 15", long. 95° 07' 30".

Windom—K60AD, City of Windom, 44-49th St., Windom, MN (KTCA-TV Ch. 2 St. Paul-Minneapolis)—100-w, lat. 43° 51' 15", long. 95° 07' 30".

Windom—K62AI, City of Windom, 44-49th St., Windom, MN (KARE Ch. 11 Minneapolis-St. Paul)—100-w, lat. 43° 51' 15", long. 95° 07' 30".

Windom—K64AK, City of Windom, 44-49th St., Windom, MN (KELO-TV Ch. 11 Sioux Falls, SD)—100-w, lat. 43° 51' 15", long. 95° 07' 30".

Winona—K38CL, Nationwide Communications Inc., One Nationwide Plaza, Columbus, OH 43216 (KITN Ch. 29 Minneapolis-St. Paul)—100-w, lat. 44° 01' 50", long. 91° 39' 48".

Winona—K74CZ, KTTC Television Inc., 601 First Ave. SW, Rochester, MN 55902 (KTTC Ch. 10 Rochester)—100-w, lat. 44° 01' 15", long. 91° 34' 35".

Worthington—K20AD, Hubbard Bcstg. Inc., 3415 University Ave., St. Paul, MN 55114 (KSTP-TV Ch. 5 St. Paul-Minneapolis)—1000-w, lat. 43° 36' 11", long. 95° 42' 10".

MISSISSIPPI

Columbia—W45AA, Mississippi Authority for ETV, Box 1101, Jackson, MS 39215-1101 (WMAH-TV Ch. 19 Biloxi)—1000-w, lat. 31° 16' 00", long. 89° 49' 56".

Jackson—W10BD, Great Oaks Bcstg. Corp., 914 N. Foster Dr., Baton Rouge, LA 70806 (W19AW Ch. 19 Baton Rouge, LA)—50-w, lat. 32° 17' 58", long. 90° 11' 22".

Laurel—W09AU, WLOX Television Inc., Box 4596, Biloxi, MS 39535-4596 (WLOX-TV Ch. 13 Biloxi-Gulfport-Pascagoula)—1-w, lat. 31° 40' 52", long. 89° 05' 47". Request change to lat. 31° 39' 40", long. 89° 13' 30".

MISSOURI

★ **Bethany**—K55DH, Commonwealth Capital Partners, Box 247, St. Joseph, MO 64506 (KQTV Ch. 2 St. Joseph)—100-w, lat. 40° 16' 47", long. 93° 02' 54".

Cabool—K06AO, City of Cabool, Cabool, MO (KDEB-TV Ch. 27 Springfield)—1-w, lat. 37° 07' 50", long. 92° 06' 00".

Cabool—K08AT, City of Cabool, Cabool, MO (KYTV Ch. 3 Springfield)—1-w, lat. 37° 07' 50", long. 92° 06' 00".

Cabool—K13FD, America Consolidated Bcstg. Co., Cabool, MO (KOLR Ch. 10 Springfield)—1-w, lat. 37° 08' 25", long. 92° 05' 56".

Cape Girardeau—K10KM, WSIL-TV Inc., 21 W. Poplar St., Harrisburg, IL 62946 (WSIL-TV Ch. 3 Harrisburg, IL)—10-w, lat. 37° 22' 16", long. 89° 31' 52".

Columbia—K56AU, New Wave Corp., 915 E. Broadway, Columbia, MO (KETC Ch. 9 St. Louis)—100-w, lat. 38° 56' 47", long. 92° 19' 18". Requests CP to specify principal community as Columbia & Boone County.

Dresden, Georgetown & Sedalia—K110J, Mel Wheeler Inc., Box 659, Jefferson City, MO 65102 (KRCG Ch. 13 Jefferson City)—10-w, lat. 38° 44' 48", long. 93° 13' 56".

Georgetown—See K110J, Dresden.

★ **Gilman City**—K64CV, Commonwealth Capital Partners, Box 247, St. Joseph, MO 64506 (KQTV Ch. 2 St. Joseph)—1000-w, lat. 40° 11' 32", long. 93° 52' 43".

Grant City—K57CP, Commonwealth Capital Partners, Box 247, St. Joseph, MO 64506 (KQTV Ch. 2 St. Joseph)—100-w, lat. 40° 28' 47", long. 94° 25' 20".

Kimberling City—K06GD, Table Rock Lake Rebroadcast Co. Inc., Hillbilly Bowl, MO (KDEB-TV Ch. 27 Springfield)—1-w, lat. 36° 39' 19", long. 93° 25' 02".

Kimberling City—K08GN, WTVY Inc., 3000 E. Cherry St., Springfield, MO 65804 (KDEB-TV Ch. 27 Springfield)—1-w, lat. 36° 39' 19", long. 93° 25' 02".

Kimberling City—K13JM, Table Rock Lake Rebroadcast Co. Inc., Hillbilly Bowl, MO (KOLR Ch. 10 Springfield)—1-w, lat. 36° 39' 19", long. 93° 25' 02".

★ **Kirksville**—K34CW, Public Interest Bcstg. Group Inc., 820 W. Second St., Ottumwa, IA 52501 (KQIA-TV Ch. 15 Ottumwa, IA)—100-w, lat. 40° 13' 46", long. 92° 32' 38".

Malden—K62DA, New York Times Bcst. Service Inc., 803 Channel 3 Dr., Memphis, TN 38103 (WREG-TV Ch. 3 Memphis, TN)—65-w, lat. 36° 30' 18", long. 89° 58' 15".

Marceline—K74CQ, Marceline Translator System, City Hall, Marceline, MO (WDAF-TV Ch. 4 Kansas City)—100-w, lat. 39° 42' 30", long. 92° 57' 31".

Marceline—K76CA, Marceline Translator System, City Hall, Marceline, MO (KCTV Ch. 5 Kansas City)—100-w, lat. 39° 42' 30", long. 92° 57' 31".

Marceline—K78BX, Marceline Translator System, City Hall, Marceline, MO (KMBC-TV Ch. 9 Kansas City)—100-w, lat. 39° 42' 30", long. 92° 57' 31".

★ **Poplar Bluff**—K15AE, WSIL-TV Inc., 21 W. Poplar St., Harrisburg, IL 62946 (WSIL-TV Ch. 3 Harrisburg, IL)—1000-w, lat. 36° 48' 02", long. 90° 27' 03".

★ **Princeton & Spickard**—K55BD, Federal Bcstg. Co., Box 949, Kirksville, MO 63501 (KTVO Ch. 3 Ottumwa, IA-Kirksville, MO)—100-w, lat. 40° 22' 10", long. 93° 34' 34".

Sedalia—See K110J, Dresden.

Spickard—See K55BD, Princeton.

Unionville—K59AJ, City of Unionville, City Clerk, Unionville, MO. 100-w, lat. 40° 29' 54", long. 93° 01' 18".

Unionville—K61AG, City of Unionville, City Clerk, Unionville, MO. 100-w, lat. 40° 29' 54", long. 93° 01' 18".

Washington Center—K53CS, Commonwealth Capital Partners, Box 247, St. Joseph, MO 64506 (KQTV Ch. 2 St. Joseph)—1000-w, lat. 40° 28' 50", long. 94° 09' 31".

MONTANA

Absarokee—K05EI, Absarokee Community TV Club, Absarokee, MT (KULR-TV Ch. 8 Billings)—1-w, lat. 45° 31' 45", long. 109° 25' 20".

Absarokee—K12HX, Absarokee Community TV Club, Absarokee, MT (KTVO Ch. 2 Billings)—1-w, lat. 45° 31' 45", long. 109° 25' 20".

Ashland & Broadus rural areas—K04EE, Powder River County TV Board, County Courthouse, Broadus, MT 59317 (KULR-TV Ch. 8 Billings)—10-w, lat. 45° 33' 12", long. 106° 30' 26".

Ashland & Broadus rural areas—K06KI, Ashland Television District, Box 288, Ashland, MT (KULR-TV Ch. 8 Billings)—10-w, lat. 45° 38' 20", long. 106° 10' 38".

Ashland & Broadus rural areas—K09PH, Ashland Television District, Box 288, Ashland, MT (KTVO Ch. 2 Billings)—10-w, lat. 45° 38' 20", long. 106° 10' 38".

Ashland & Otter Creek—K05AD, Ashland Television District, Box 288, Ashland, MT (KTVO Ch. 2 Billings)—1-w, lat. 45° 35' 20", long. 106° 09' 25".

Ashland & Otter Creek—K12FA, Ashland Television District, Box 288, Ashland, MT (KULR-TV Ch. 8 Billings)—1-w, lat. 45° 35' 20", long. 106° 09' 25".

★ **Ashland, Busby, Crow Agency & Lame Deer**—K11NZ, Dull Knife Memorial College Inc., Box 206, Lame Deer, MT 59403 (KYUS-TV Ch. 3 Miles City)—1-w, lat. 45° 37' 42", long. 106° 39' 43".

Ashland, Colstrip, Forsyth (rural area) & Lame Deer area—K61BL, Colstrip Television District, Box 672, Colstrip, MT (KULR-TV Ch. 8 Billings)—100-w, lat. 45° 50' 16", long. 106° 53' 47".

★ **Babb & St. Mary**—K06JT, Babb TV Booster Club, Box 14, Babb, MT (KCFW-

TV Ch. 9 Kalispell)—0.25-w, lat. 48° 47' 00", long. 113° 24' 30".

Baker—K04IH, Baker TV Tax District, Box 580, Baker, MT (KXMA-TV Ch. 2 Dickinson, ND)—10-w, lat. 46° 18' 45", long. 104° 12' 25".

Baker—K08IP, Baker TV Tax District, Box 580, Baker, MT (KHSD-TV Ch. 11 Lead, SD)—10-w, lat. 46° 16' 30", long. 104° 13' 30".

Baker—K10JP, Baker TV Tax District, Box 580, Baker, MT (KXGN-TV Ch. 5 Glendive)—10-w, lat. 46° 18' 45", long. 104° 12' 25".

Baker—K130W, Baker TV Tax District, Box 580, Baker, MT (KIVV-TV Ch. 5 Lead-Deadwood, SD)—10-w, lat. 46° 16' 30", long. 104° 13' 30".

Basin—K09BG, Basin TV Assn., Box 481, Basin, MT (KXLF-TV Ch. 4 Butte)—1-w, lat. 46° 16' 23", long. 112° 16' 03".

Basin—K11LA, Basin TV Assn., Box 481, Basin, MT (KTVM Ch. 6 Butte)—1-w, lat. 46° 16' 23", long. 112° 16' 03".

Bear Creek Valley, Ennis, Madison Valley & Varney area—K11CI, Madison TV Assn. Inc., Ennis, MT (KXLF-TV Ch. 4 Butte)—10-w, lat. 45° 20' 11", long. 111° 41' 50".

Bear Creek, Fargo Armells, Indian Butte areas & Ryo (rural area E)—K06BG, Roy TV Tax District, Box 494, Roy, MT (KFBB-TV Ch. 5 Great Falls)—10-w, lat. 47° 22' 35", long. 108° 47' 14".

Belfry—See K57EW, Bridger.

Belfry—See K59DT, Bridger.

Belgrade—See K18AF, Bozeman.

Belle Creek, Biddle, Broadus, Mid Powder River, Mizpah (rural) & Upper Powder River—K06AA, Powder River County TV Board, County Courthouse, Broadus, MT 59317 (KTVO Ch. 2 Billings)—10-w, lat. 45° 24' 40", long. 105° 21' 28".

Biddle—See K06AA, Belle Creek.

Big Arm Bay—See K11RX, Elmo.

Big Arm, Dayton, Elmo & Rollins—K03DJ, Blacktail TV Tax District, Box 609, Lakeside, MT 59922 (KREM-TV Ch. 2 Spokane, WA)—10-w, lat. 47° 45' 00", long. 114° 00' 00".

Big Arm, Dayton, Elmo & Rollins—K05EE, Blacktail TV Tax District, Box 609, Lakeside, MT 59922 (KXLY-TV Ch. 4 Spokane, WA)—10-w, lat. 47° 45' 00", long. 114° 00' 00".

Big Elk Valley, Lebo Valley & Two Dot—K11FX, Two Dot TV Repeater Assn., Two Dot, MT (KTVO Ch. 2 Billings)—1-w, lat. 46° 19' 30", long. 110° 01' 00".

Big Elk Valley, Lebo Valley & Two Dot—K13MK, Two Dot TV Repeater Assn., Two Dot, MT (KULR-TV Ch. 8 Billings)—1-w, lat. 46° 19' 30", long. 110° 01' 00".

Big Sandy—K07IP, Big Sandy TV Club, Box 278, Big Sandy, MT (CISA-TV Ch. 7

Lethbridge, Alta.)—1-w, lat. 48° 09' 40", long. 110° 02' 04".

Big Sandy—K10BK, Big Sandy TV Club, Box 278, Big Sandy, MT (KFBB-TV Ch. 5 Great Falls)—1-w, lat. 48° 09' 40", long. 110° 02' 04".

Big Sandy—K130Q, Big Sandy TV Club, Box 278, Big Sandy, MT (KRTV Ch. 3 Great Falls)—1-w, lat. 48° 09' 40", long. 110° 02' 04".

Big Timber & Livingston (eastern rural area)—K69CM, S.J.L. Montana Assoc. Ltd. Partnership, Box 2557, 3203 3rd Ave. N, Billings, MT 59103 (KTVO Ch. 2 Billings)—100-w, lat. 45° 40' 45", long. 110° 46' 21".

Big Timber Creek—See K13BD, Big Timber.

Big Timber Creek area—See K11NL, Big Timber.

Big Timber, Big Timber Creek area, Boulder Creek area, Melville & Otter Creek—K11NL, Sweet Grass TV Club, Big Timber, MT (KTVO Ch. 2 Billings)—10-w, lat. 45° 54' 10", long. 109° 51' 30".

Big Timber, Big Timber Creek area, Boulder Creek area, Melville & Otter Creek—K13BD, Sweet Grass TV Club, Big Timber, MT (KULR-TV Ch. 8 Billings)—1-w, lat. 45° 54' 10", long. 109° 51' 30".

Big Timber, Big Timber Creek area, Boulder Creek area, Melville & Otter Creek—K13BD, Sweet Grass TV Club, Big Timber, MT (KULR-TV Ch. 8 Billings)—1-w, lat. 45° 54' 10", long. 109° 51' 30".

Bigfork—K52BL, Blacktail TV Tax District, Box 609, Lakeside, MT 59922 (KREM-TV Ch. 2 Spokane, WA)—100-w, lat. 48° 01' 10", long. 114° 22' 00".

Bigfork—K54CK, Blacktail TV Tax District, Box 609, Lakeside, MT 59922 (KXLY-TV Ch. 4 Spokane, WA)—100-w, lat. 48° 01' 10", long. 114° 22' 00".

Bigfork—K56DJ, Blacktail TV Tax District, Box 609, Lakeside, MT 59922 (KRTV Ch. 3 Great Falls)—100-w, lat. 48° 01' 10", long. 114° 22' 00".

Bigfork & Kalispell—K67CZ, Blacktail TV Tax District, Box 609, Lakeside, MT 59922 (KSPS-TV Ch. 7 Spokane, WA)—20-w, lat. 48° 01' 10", long. 113° 52' 32".

★ **Bigfork, Lakeside, Somers & vicinity**—K69AQ, Blacktail TV Tax District, Box 609, Lakeside, MT 59922 (KRTV Ch. 3 Great Falls)—10-w, lat. 48° 01' 15", long. 114° 03' 30".

Birney—K11CH, Birney TV Club, Birney, MT (KTVO Ch. 2 Billings)—1-w, lat. 45° 17' 27", long. 106° 31' 06".

Birney—K13RW, Birney TV Club, Birney, MT (KULR-TV Ch. 8 Billings)—1-w, lat. 45° 17' 27", long. 106° 31' 06".

Bitterroot, Camas Prairie, Hot Springs & Niarada—K11IL, Hot Springs Community TV, Box 405, Hot Springs, MT (KPAX-TV Ch. 8 Missoula)—1-w, lat. 47° 33' 32", long. 114° 32' 42".

Black Butte, Brusett, Edwards & Jordan—K09HI, Garfield TV Club, Brusett, MT (KULR-TV Ch. 8 Billings)—1-w, lat. 47° 20' 00", long. 107° 05' 00".

Black Butte, Brusett, Edwards & Jordan—K11HE, Garfield TV Club,

Brusett, MT (KTVQ Ch. 2 Billings)—1-w, lat. 47° 20' 00", long. 107° 05' 00".

Bobtail Creek, Libby Dam Site Trailer Park, Pipe Creek & Quartz Creek—K11MF, Libby Video Club, Box 856, Libby, MT (KSPS-TV Ch. 7 Spokane, WA)—1-w, lat. 48° 21' 13", long. 115° 40' 42".

Bobtail Creek, Libby Dam Site Trailer Park, Pipe Creek & Quartz Creek—K13MY, Libby Video Club, Box 856, Libby, MT (KREM-TV Ch. 2 Spokane, WA)—1-w, lat. 48° 21' 13", long. 115° 40' 42".

Border Field, Sunburst, Sweetgrass & West Butte—K63AQ, Border TV Club, Box 166, Sweetgrass, MT (CISA-TV Ch. 7 Lethbridge, Alta.)—20-w, lat. 48° 59' 00", long. 111° 57' 30".

Border Field, Sunburst, Sweetgrass & West Butte—K65DK, Border TV Club, Box 166, Sweetgrass, MT (KTGF Ch. 16 Great Falls)—20-w, lat. 48° 59' 00", long. 111° 57' 30".

Boulder—K08KT, Boulder TV Assn., Box 146, Boulder, MT 59632 (KXLF-TV Ch. 4 Butte)—10-w, lat. 46° 15' 21", long. 112° 08' 53".

Boulder—K10HD, Boulder TV Assn., Box 24, Boulder, MT (KRTV Ch. 3 Great Falls)—10-w, lat. 46° 12' 42", long. 112° 06' 18".

Boulder—K13KP, Boulder TV Assn., Box 24, Boulder, MT (KTVM Ch. 6 Butte)—1-w, lat. 46° 16' 18", long. 112° 09' 42".

Boulder Creek—See K11NL, Big Timber.

Boulder Creek—See K13BD, Big Timber.

Box Elder—K08HI, Box Elder TV Club, Box 66, Box Elder, MT (KFBB-TV Ch. 5 Great Falls)—1-w, lat. 48° 14' 25", long. 109° 55' 20".

Box Elder—K13HX, Box Elder TV Club, Box 66, Box Elder, MT (KRTV Ch. 3 Great Falls)—1-w, lat. 48° 14' 25", long. 109° 55' 20".

* **Bozeman & Livingston**—K63BQ, Richards Repeater Service, Box 1395, Bozeman, MT (KTVM Ch. 6 Butte)—100-w, lat. 45° 41' 41", long. 110° 46' 27".

* **Bozeman & Livingston**—K65BZ, Richards Repeater Service, Box 1395, Bozeman, MT (KULR-TV Ch. 8 Billings)—100-w, lat. 45° 41' 41", long. 110° 46' 27".

Bozeman, Belgrade & Manhattan—K18AF, S.J.L. Montana Assoc. Ltd. Partnership, Box 2557, 3203 3rd Ave. N., Billings, MT 59103 (KTVQ Ch. 2 Billings)—100-w, lat. 45° 38' 10", long. 111° 16' 18".

Bridger—K57EW, Clarks Fork Valley TV District No. 1, 107 S. Main St., Bridger, MT 59014 (KTVQ Ch. 2 Billings)—1-w, lat. 45° 17' 11", long. 108° 56' 02".

Bridger—K59DT, Clarks Fork Valley TV District No. 1, 107 S. Main St., Bridger, MT 59014 (KOUS-TV Ch. 4 Hardin-Billings)—100-w, lat. 45° 17' 11", long. 108° 56' 02".

Broadus—See K04EE, Ashland.

Broadus—See K06AA, Belle Creek.

Broadus—See K06KI, Ashland.

Broadus—See K09PH, Ashland.

Broadus & Powder River (lower & upper areas)—K08JV, Powder River County TV Board, County Courthouse, Broadus, MT 59317 (KTVQ Ch. 2 Billings)—10-w, lat. 45° 24' 40", long. 105° 21' 28".

Broadus & Upper Powder River—K03CS, Powder River County TV Board, County Courthouse, Broadus, MT 59317 (KHSD-TV Ch. 11 Lead, SD)—10-w, lat. 45° 24' 40", long. 105° 21' 28".

Broadus (rural area S & W of Broadus), Stacey & Sonnette—K10AC, Powder River County TV Board, County Courthouse, Broadus, MT 59317 (KULR-TV Ch. 8 Billings)—10-w, lat. 45° 36' 02", long. 105° 56' 15".

Broadus (rural area S & W of Broadus), Stacey & Sonnette—K12CC, Powder River County TV Board, County Courthouse, Broadus, MT 59317 (KTVQ Ch. 2 Billings)—10-w, lat. 45° 36' 02", long. 105° 56' 15".

Brockway—See K06KY, Circle.

Brockway & Circle—K10AT, Circle TV Booster Club Inc., Box 216, Circle, MT (KUMV-TV Ch. 8 Williston, ND)—10-w, lat. 47° 17' 00", long. 105° 24' 55".

Browning—K11CA, Browning TV Club, Box 700, Browning, MT (CISA-TV Ch. 7 Lethbridge, Alta.)—1-w, lat. 48° 42' 25", long. 113° 06' 37".

Brusett—See K09HI, Black Butte.

Brusett—See K11HE, Black Butte.

Brusett (northern & western rural areas)—K06EB, Garfield TV Club, Brusett, MT (KRTV Ch. 3 Great Falls)—10-w, lat. 47° 24' 40", long. 107° 25' 50".

Bull Lake area near Troy—K03DM, Lake Creek TV District, Box 155, Troy, MT (KHQ-TV Ch. 6 Spokane, WA)—1-w, lat. 48° 15' 21", long. 115° 51' 13".

Bull Lake area near Troy—K05FD, Lake Creek TV District, Box 155, Troy, MT (KREM-TV Ch. 2 Spokane, WA)—1-w, lat. 48° 15' 21", long. 115° 51' 13".

Bull Lake Valley—K09KE, Lake Creek TV District, Box 155, Troy, MT (KHQ-TV Ch. 6 Spokane, WA)—1-w, lat. 48° 31' 02", long. 115° 47' 56".

Bull Lake Valley—K11KP, Lake Creek TV District, Box 155, Troy, MT (KXLY-TV Ch. 4 Spokane, WA)—1-w, lat. 48° 31' 02", long. 115° 47' 56".

Bull Lake Valley—K13KV, Lake Creek TV District, Box 155, Troy, MT (KREM-TV Ch. 2 Spokane, WA)—1-w, lat. 48° 31' 02", long. 115° 47' 56".

Burgess Lake, Lynch Creek & Weeksville—K68AW, Plains-Paradise TV District, Box 74, Paradise, MT (KECI-TV Ch. 13 Missoula)—100-w, lat. 47° 22' 20", long. 114° 51' 28".

Busby—K10ML, Dull Knife Memorial College Inc., Box 206, Lame Deer, MT 59403

(KTVQ Ch. 2 Billings)—1-w, lat. 45° 33' 05", long. 106° 57' 30".

Busby—See K11NZ, Ashland.

Busby Butte—K45AS, Dull Knife Memorial College Inc., Box 206, Lame Deer, MT 59403 (K05BL Ch. 5 Lame Deer)—100-w, lat. 45° 30' 04", long. 106° 52' 32".

Camas Prairie—See K11IL, Bitterroot.

Castle Rock & Lame Deer—K70ER, S.J.L. Montana Assoc. Ltd. Partnership, Box 2557, 3203 3rd Ave. N., Billings, MT 59103 (KTVQ Ch. 2 Billings)—1-w, lat. 45° 50' 27", long. 106° 54' 39".

Checkerboard—K11CC, Checkerboard TV, Martinsdale, MT (KFBB-TV Ch. 5 Great Falls)—1-w, lat. 46° 35' 20", long. 110° 32' 30".

Checkerboard area & Martinsdale—K07KD, Checkerboard TV, Martinsdale, MT (KRTV Ch. 3 Great Falls)—1-w, lat. 46° 35' 20", long. 110° 32' 30".

Chinook & Fairview—K09BR, Snake Creek TV Assn. Inc., Chinook, MT (KFBB-TV Ch. 5 Great Falls)—1-w, lat. 48° 25' 00", long. 109° 08' 00".

Chinook & surrounding area—K63AR, Chinook TV Assn., Chinook, MT (KRTV Ch. 3 Great Falls)—100-w, lat. 48° 28' 13", long. 109° 16' 05".

Chinook & surrounding rural area—K61BK, Chinook TV Assn., Chinook, MT (KFBB-TV Ch. 5 Great Falls)—100-w, lat. 48° 28' 13", long. 109° 16' 05".

Chinook & surrounding rural area—K65BR, Chinook TV Assn., Chinook, MT (CISA-TV Ch. 7 Lethbridge, Alta.)—100-w, lat. 48° 28' 13", long. 109° 16' 05".

Chinook, Clear Creek, Fairview & Zurich—K02BT, Chinook TV Assn., Chinook, MT (KFBB-TV Ch. 5 Great Falls)—1-w, lat. 48° 28' 13", long. 109° 16' 05".

Chinook, Clear Creek, Fairview & Zurich—K04AN, Chinook TV Assn., Chinook, MT (CISA-TV Ch. 7 Lethbridge, Alta.)—10-w, lat. 48° 28' 13", long. 109° 16' 05".

Chinook, Clear Creek, Fairview & Zurich—K06DT, Chinook TV Assn., Chinook, MT (KRTV Ch. 3 Great Falls)—1-w, lat. 48° 28' 13", long. 109° 16' 05".

Circle—See K10AT, Brockway.

Circle—K13BC, Circle TV Booster Club Inc., Box 216, Circle, MT (KXGN-TV Ch. 5 Glendive)—10-w, lat. 47° 17' 00", long. 105° 24' 55".

Circle & Brockway—K06KY, Circle TV Booster Club Inc., Box 216, Circle, MT (KXMD-TV Ch. 11 Williston, ND)—1-w, lat. 47° 17' 00", long. 105° 24' 55".

* **Circle & Brockway**—K18CR, Circle TV Booster Club Inc., Box 216, Circle, MT (KWSE Ch. 4 Williston, ND)—100-w, lat. 47° 17' 00", long. 105° 24' 55".

Circle & Brockway—K65EM, Circle TV Booster Club Inc., Box 216, Circle, MT (KYUS-TV Ch. 3 Miles City)—10-w, lat. 47° 02' 38", long. 105° 43' 33".

Circle, Cohagen, Rock Springs & Terry Creek—K07EK, Sheep Mountain TV Club, Terry, MT (KXGN-TV Ch. 5 Glendive)—10-w, lat. 46° 59' 18", long. 105° 53' 05".

Clear Creek—See K02BT, Chinook.

Clear Creek—See K04AN, Chinook.

Clear Creek—See K06DT, Chinook.

Cohagen—See K07EK, Circle.

Colstrip—K09OY, Colstrip TV Club, Box 141, Colstrip, MT (KULR-TV Ch. 8 Billings)—1-w, lat. 45° 53' 42", long. 106° 37' 39".

Colstrip—K11OY, Colstrip TV Club, Box 141, Colstrip, MT (KYUS-TV Ch. 3 Miles City)—1-w, lat. 45° 53' 42", long. 106° 37' 39".

Colstrip—K13PV, Colstrip TV Club, Box 141, Colstrip, MT (KTVQ Ch. 2 Billings)—10-w, lat. 45° 53' 42", long. 106° 37' 39".

Colstrip—See K61BL, Ashland.

Condon—K07GM, Summit TV Improvement Assn., Condon, MT (KXLF-TV Ch. 4 Butte)—5-w, lat. 47° 23' 20", long. 113° 37' 40".

Conner & Darby—K02GZ, Upper Bitter Root TV Club, General Delivery, Darby, MT (KECI-TV Ch. 13 Missoula)—5-w, lat. 45° 58' 20", long. 114° 09' 30".

Conner & Darby—K07FV, Upper Bitter Root TV Club, General Delivery, Darby, MT (KXLF-TV Ch. 4 Butte)—1-w, lat. 45° 58' 20", long. 114° 09' 30".

Conrad—K06IL, Conrad TV District, Box 594, Conrad, MT (CFCN-TV-5 Ch. 13 Lethbridge, Alta.)—10-w, lat. 48° 11' 22", long. 112° 03' 30".

Conrad—K08DT, Conrad TV District, Box 594, Conrad, MT (KRTV Ch. 3 Great Falls)—10-w, lat. 48° 11' 22", long. 112° 03' 30".

Conrad—K10DX, Conrad TV District, Box 594, Conrad, MT (KFBB-TV Ch. 5 Great Falls)—10-w, lat. 48° 11' 22", long. 112° 03' 30".

Conrad—K12DJ, Conrad TV District, Box 594, Conrad, MT (CISA-TV Ch. 7 Lethbridge, Alta.)—1-w, lat. 48° 11' 22", long. 112° 03' 30".

Cooke City—See K11GE, Clarks Fork, WY.

Cooke City—See K13FW, Clarks Fork, WY.

Coram, Lake McDonald & West Glacier—K05FC, Desert Mountain TV Assn., Box 114, Martin City, MT (KCFW-TV Ch. 9 Kalispell)—1-w, lat. 48° 31' 10", long. 114° 01' 15".

Coram, Martin City, Hungry Horse & West Glacier—K07IT, Desert Mountain TV Assn., Box 114, Martin City, MT (KXLY-TV Ch. 4 Spokane, WA)—5-w, lat. 48° 26' 30", long. 113° 58' 00".

Coram, Martin City, Hungry Horse & West Glacier—K10LH, Desert Mountain TV Assn., Box 114, Martin City, MT (KHQ-TV Ch. 6 Spokane, WA)—5-w, lat. 48° 26' 30", long. 113° 58' 00".

Translators—Montana

- Coram, Martin City, Hungry Horse & West Glacier**—K12LU, Desert Mountain TV Assn., Box 114, Martin City, MT (KREM-TV Ch. 2 Spokane, WA)—5-w, lat. 48° 26' 30", long. 113° 58' 00".
- Crow Agency**—See K06KF, Hardin.
- Crow Agency**—See K11NZ, Ashland.
- ★ **Cut Bank**—K40CF, Continental TV Network Inc., 118 6th St. S, Great Falls, MT 59405 (KTGF Ch. 16 Great Falls)—100-w, lat. 48° 37' 30", long. 112° 18' 10".
- Cut Bank, Montana Power Camp, North Montana Power Camp & Santa Rita**—K09FS, Glacier County TV Club Inc., Box 326, Santa Rita, MT (KRTV Ch. 3 Great Falls)—1-w, lat. 48° 40' 30", long. 112° 12' 30".
- Cut Bank, Montana Power Camp, North Montana Power Camp & Santa Rita**—K11AN, Glacier County TV Club Inc., Box 326, Santa Rita, MT (CISA-TV Ch. 7 Lethbridge, Alta.)—1-w, lat. 48° 40' 30", long. 112° 12' 30".
- Cut Bank, Montana Power Camp, North Montana Power Camp & Santa Rita**—K13AR, Glacier County TV Club Inc., Box 326, Santa Rita, MT (KFBB-TV Ch. 5 Great Falls)—1-w, lat. 48° 40' 30", long. 112° 12' 30".
- Darby**—See K02GZ, Conner.
- Darby**—See K07FV, Conner.
- Dayton**—See K03DJ, Big Arm.
- Dayton**—See K05EE, Big Arm.
- Dayton**—See K10LP, Polson.
- ★ **Dayton, Rollins & Skidoo Bay**—K58BE, Blacktail TV Tax District, Box 609, Lakeside, MT 59922 (KXLY-TV Ch. 4 Spokane, WA)—20-w, lat. 47° 45' 00", long. 114° 00' 00".
- DeBorgia**—K02HN, West End TV Club, Box 52 (KECI-TV Ch. 13 Missoula)—1-w, lat. 47° 22' 45", long. 115° 22' 32".
- DeBorgia**—K04DU, West End TV Club, Box 52 (KXLY-TV Ch. 4 Spokane, WA)—1-w, lat. 47° 22' 42", long. 115° 22' 25".
- Decker**—K04HB, Decker TV Translator Assn., Decker, MT (KULR-TV Ch. 8 Billings)—1-w, lat. 45° 03' 17", long. 106° 42' 07".
- Deer Lodge**—K09BF, Deer Lodge Community TV, Box 431, Deer Lodge, MT (KECI-TV Ch. 13 Missoula)—1-w, lat. 46° 30' 00", long. 112° 34' 15".
- Del Bonita**—K05CZ, Del Bonita TV Club, Box 1111, Cut Bank, MT (CISA-TV Ch. 7 Lethbridge, Alta.)—1-w, lat. 48° 58' 00", long. 112° 47' 30".
- ★ **Del Bonita & surrounding community**—K11PW, Del Bonita TV Club, Box 1111, Cut Bank, MT (KRTV Ch. 3 Great Falls)—1-w, lat. 48° 58' 00", long. 112° 47' 30".
- Dell**—K06FN, Armstead, Dell, Horse Prairie TV Booster Club, Dell, MT (KIFI-TV Ch. 8 Idaho Falls-Pocatello-Blackfoot, ID)—1-w, lat. 44° 56' 30", long. 112° 44' 20".
- Dell**—K11IN, Armstead, Dell, Horse Prairie TV Booster Club, Dell, MT (KXLF-TV Ch. 4 Butte)—1-w, lat. 44° 56' 30", long. 112° 44' 20".
- Denton**—K10HB, Denton TV Assn., 1000 Lehman, Denton, MT (KFBB-TV Ch. 5 Great Falls)—1-w, lat. 47° 20' 18", long. 109° 55' 30".
- Denton**—K12HP, Denton TV Assn., 1000 Lehman, Denton, MT (KULR-TV Ch. 8 Billings)—1-w, lat. 47° 20' 18", long. 109° 55' 30".
- Dodson & Wagner**—K10FC, Phillips County TV Translator District, Box 387, Malta, MT 59538 (KRTV Ch. 3 Great Falls)—1-w, lat. 48° 23' 30", long. 108° 10' 00".
- Dodson & Wagner**—K12GP, Phillips County TV Translator District, Box 387, Malta, MT 59538 (KFBB-TV Ch. 5 Great Falls)—1-w, lat. 48° 23' 30", long. 108° 10' 00".
- Dodson, Wagner & rural area**—K08FS, Phillips County TV Translator District, Box 387, Malta, MT 59538 (KTGF Ch. 16 Great Falls)—1-w, lat. 48° 23' 30", long. 108° 10' 00".
- Drummond, Hall, New Chicago & Willow Creek**—K10HI, Drummond TV Tax District, Box 415, Drummond, MT (KECI-TV Ch. 13 Missoula)—1-w, lat. 46° 37' 02", long. 113° 10' 56".
- Eagleton, Hopp, Iliad & Spring Coulee**—K09EN, Export TV Assn., Big Sandy, MT (KFBB-TV Ch. 5 Great Falls)—1-w, lat. 47° 54' 25", long. 109° 52' 05".
- East Glacier**—K08IU, East Glacier TV Assn., Glacier, MT (CISA-TV Ch. 7 Lethbridge, Alta.)—1-w, lat. 48° 29' 30", long. 113° 12' 10".
- East Glacier**—K10HK, East Glacier TV Assn., Glacier, MT (KRTV Ch. 3 Great Falls)—1-w, lat. 48° 29' 30", long. 113° 12' 10".
- East Glacier**—K13EJ, East Glacier TV Assn., Glacier, MT (KFBB-TV Ch. 5 Great Falls)—1-w, lat. 48° 29' 30", long. 113° 12' 10".
- East Helena, Fort William Henry Harrison, Helena & Lake Helena**—K08GK, KXLF Communications Inc., Box 3500, Butte, MT 59702 (KXLF-TV Ch. 4 Butte)—10-w, lat. 46° 35' 23", long. 112° 03' 53".
- East Missoula & Upper Rattlesnake area**—K11IJ, Eagle Communications Inc., TV Bldg., 340 W. Main St., Missoula, MT 59802 (KECI-TV Ch. 13 Missoula)—1-w, lat. 46° 51' 12", long. 113° 55' 41".
- Edgar**—See K57EW, Bridger.
- Edgar**—See K59DT, Bridger.
- Edwards**—See K09HI, Black Butte.
- Edwards**—See K11HE, Black Butte.
- Ekalaka**—K07EQ, Ekalaka Community TV Club, Ekalaka, MT (KXMA-TV Ch. 2 Dickinson, ND)—1-w, lat. 45° 54' 03", long. 104° 32' 57".
- Ekalaka**—K09BE, Ekalaka Community TV Club, Ekalaka, MT (KXGN-TV Ch. 5 Glendive)—1-w, lat. 45° 54' 03", long. 104° 32' 57".
- Elk Lake**—K13LN, Ekalaka Community TV Club, Ekalaka, MT (KHS-TV Ch. 11 Lead, SD)—1-w, lat. 45° 54' 03", long. 104° 32' 57".
- Elliston**—K07KW, Elliston TV Group, Box 332, Elliston, MT (KTVH Ch. 12 Helena)—25-w, lat. 46° 33' 00", long. 112° 25' 00".
- Elliston**—K10IJ, Elliston TV Group, Box 332, Elliston, MT (KXLF-TV Ch. 4 Butte)—25-w, lat. 46° 33' 00", long. 112° 25' 00".
- Elmo**—See K03DJ, Big Arm.
- Elmo**—See K05EE, Big Arm.
- Elmo**—See K10LP, Polson.
- ★ **Elmo**—K20CP, Salish Kootenai College, Box 117, Pablo, MT 59855 (K25CL Ch. 25 Pablo/Ronan)—100-w, lat. 47° 46' 25", long. 114° 16' 04".
- Elmo & Big Arm Bay**—K11RX, Blacktail TV Tax District, Box 609, Lakeside, MT 59922 (KREM-TV Ch. 2 Spokane, WA)—10-w, lat. 47° 49' 00", long. 114° 18' 50".
- Emigrant & rural area**—K57CE, Paradise Valley TV District, Rte. 1, Emigrant, MT (KULR-TV Ch. 8 Billings)—100-w, lat. 45° 20' 07", long. 110° 41' 22".
- Emigrant, Miner Basin & Paradise Valley**—K05EH, Paradise Valley TV District, Rte. 1, Emigrant, MT (KULR-TV Ch. 8 Billings)—10-w, lat. 45° 34' 25", long. 110° 32' 40".
- Emigrant, Miner Basin & Paradise Valley**—K07JK, Paradise Valley TV District, Rte. 1, Emigrant, MT (KTVM Ch. 6 Butte)—10-w, lat. 45° 20' 07", long. 110° 41' 22".
- Emigrant, Miner Basin & Paradise Valley**—K10AH, Paradise Valley TV District, Rte. 1, Emigrant, MT (KXLF-TV Ch. 4 Butte)—10-w, lat. 45° 20' 07", long. 110° 41' 22".
- Ennis**—See K11CI, Bear Creek Valley.
- Ennis, McAllister, Watkins & rural area SE of Ennis**—K09KH, Eagle Communications Inc., TV Bldg., 340 W. Main St., Missoula, MT 59802 (KTVM Ch. 6 Butte)—1-w, lat. 45° 20' 11", long. 111° 41' 50".
- Eureka, Gateway & Rexford area**—K02AO, Eagle Communications Inc., TV Bldg., 340 W. Main St., Missoula, MT 59802 (KECI-TV Ch. 13 Missoula)—1-w, lat. 48° 51' 53", long. 115° 07' 27".
- Fairview**—See K02BT, Chinook.
- Fairview**—See K04AN, Chinook.
- Fairview**—See K06DT, Chinook.
- Fairview**—See K09BR, Chinook.
- Fairview & Sidney**—K13IG, Glendive Bestig. Corp., 119 4th Ave. SE, Sidney, MT (KXGN-TV Ch. 5 Glendive)—10-w, lat. 47° 47' 03", long. 104° 07' 35".
- Fallon & Terry**—K13IK, Prairie TV District, 202 Laundre, Terry, MT 59349 (KULR-TV Ch. 8 Billings)—10-w, lat. 46° 49' 00", long. 105° 19' 21".
- Fallon Creek, Lame Jones, Plevna & Willard areas**—K07FS, Plevna TV Booster Club, Plevna, MT (KXMA-TV Ch. 2 Dickinson, ND)—1-w, lat. 46° 20' 00", long. 104° 31' 50".
- Fargo Armells**—See K06BG, Bear Creek.
- Ferndale**—K12LO, Swan Hill TV Inc., Bigfork, MT (KPAX-TV Ch. 8 Missoula)—10-w, lat. 48° 04' 03", long. 114° 01' 50".
- Ferndale, Lakeside, Somers & Swan Valley**—K06EL, Swan Hill TV Inc., Bigfork, MT (KCFW-TV Ch. 9 Kalispell)—10-w, lat. 48° 04' 13", long. 114° 02' 23".
- Finley Point, Flathead Lake (western & southern shores) & Rollins**—K60AL, Blacktail TV Tax District, Box 609, Lakeside, MT 59922 (KRTV Ch. 3 Great Falls)—20-w, lat. 47° 45' 00", long. 114° 00' 00".
- Fisher ranch area**—K11MS, Thomas J. Fisher, Saco, MT (KFBB-TV Ch. 5 Great Falls)—1-w, lat. 48° 13' 00", long. 107° 15' 10".
- Fisher ranch area**—K13NM, Thomas J. Fisher, Saco, MT (KFBB-TV Ch. 5 Great Falls)—1-w, lat. 48° 13' 00", long. 107° 15' 10".
- Flathead Lake**—See K60AL, Finley Point.
- Forsyth**—K07LO, Forsyth Community TV Relay System Inc., 690 Main, Forsyth, MT (KYUS-TV Ch. 3 Miles City)—1-w, lat. 46° 15' 36", long. 106° 40' 15".
- Forsyth**—K09BW, Forsyth Community TV Relay System Inc., 690 Main, Forsyth, MT (KTVO Ch. 2 Billings)—1-w, lat. 46° 15' 36", long. 106° 40' 15".
- Forsyth**—K11CB, Forsyth Community TV Relay System Inc., 690 Main, Forsyth, MT (KULR-TV Ch. 8 Billings)—1-w, lat. 46° 15' 36", long. 106° 40' 15".
- Forsyth**—See K61BL, Ashland.
- Forsyth & eastern rural area**—K12LR, Forsyth TV Tax District, Box 214, Forsyth, MT (KTVO Ch. 2 Billings)—10-w, lat. 46° 19' 38", long. 106° 41' 49".
- Forsyth (E & W rural area), Hammond Valley West, Lower Rosebud Creek & Rosebud area**—K04FF, Forsyth Community TV Relay System Inc., 690 Main, Forsyth, MT (KULR-TV Ch. 8 Billings)—1-w, lat. 46° 19' 38", long. 106° 41' 49".
- Forsyth rural area**—K75CL, Wooster Republican Printing Co., Box 23909, Billings, MT 59104 (KULR-TV Ch. 8 Billings)—20-w, lat. 46° 19' 38", long. 106° 41' 49".
- Fort Benton**—K07AL, Fort Benton TV Club, 1712 Franklin St., Fort Benton, MT (KRTV Ch. 3 Great Falls)—1-w, lat. 47° 50' 07", long. 110° 39' 13".
- Fort Benton**—K09NC, Fort Benton TV Club, 1712 Franklin St., Fort Benton, MT (KTVH Ch. 12 Helena)—1-w, lat. 47° 50' 07", long. 110° 39' 13".
- Fort Benton**—K13AC, Fort Benton TV Club, 1712 Franklin St., Fort Benton, MT

(KFBB-TV Ch. 5 Great Falls)—1-w, lat. 47° 50' 07", long. 110° 39' 13".

Fort Peck—K51BA, Valley TV Club Inc., Box 1129, Glasgow, MT 59230 (KRTV Ch. 3 Great Falls)—100-w, lat. 48° 01' 49", long. 106° 17' 48".

Fort Peck & Nashua—K41BT, Valley County Television District 1, Box 311, Glasgow, MT 59230 (KXMD-TV Ch. 11 Williston, ND)—100-w, lat. 48° 01' 49", long. 106° 17' 48".

Fort Peck & Nashua—K45CH, Valley County Television District 1, Box 311, Glasgow, MT 59230 (KRTV Ch. 3 Great Falls)—100-w, lat. 48° 01' 49", long. 106° 17' 48".

Fort William Henry Harrison—See K08GK, East Helena.

Fortine & Rexford—K05GC, Rexford-Marston TV District, Box 92, Rexford, MT (KPAX-TV Ch. 8 Missoula)—10-w, lat. 48° 54' 00", long. 115° 00' 00".

Four Buttes—See K03DP, Scobey.

Four Buttes & rural area (south)—K60BN, Klear-Vu Television District, Box 12, Scobey, MT 59263 (KXMD-TV Ch. 11 Williston, ND)—100-w, lat. 48° 36' 02", long. 105° 17' 44".

Fromberg—See K57EW, Bridger.

Fromberg—See K59DT, Bridger.

Gallatin River—See K07LE, Resort area.

Gallatin River—See K09LP, Resort area.

Galpin, Glasgow, King Springs & Tampico—K09HY, Valley County Television District 1, Box 311, Glasgow, MT 59230 (KRTV Ch. 3 Great Falls)—10-w, lat. 48° 12' 18", long. 106° 38' 00".

Galpin, Glasgow, King Springs & Tampico—K11IA, Valley County Television District 1, Box 311, Glasgow, MT 59230 (KUMV-TV Ch. 8 Williston, ND)—1-w, lat. 48° 12' 18", long. 106° 38' 00".

Galpin, Glasgow, King Springs & Tampico—K13IB, Valley County Television District 1, Box 311, Glasgow, MT 59230 (KXMD-TV Ch. 11 Williston, ND)—1-w, lat. 48° 12' 18", long. 106° 38' 00".

Gateway—See K02AO, Gateway.

Glacier, Liberty & Toole Counties—K74DW, East Butte TV Club Inc., Joplin, MT (CHATV Ch. 6 Medicine Hat, Alta.)—100-w, lat. 48° 51' 30", long. 111° 06' 28".

Glacier, Liberty & Toole Counties—K76AG, East Butte TV Club Inc., Joplin, MT (KTGF Ch. 16 Great Falls)—100-w, lat. 48° 51' 30", long. 111° 06' 28".

Glacier, Liberty & Toole Counties—K78AH, East Butte TV Club Inc., Joplin, MT (KRTV Ch. 3 Great Falls)—100-w, lat. 48° 51' 30", long. 111° 06' 28". **Note:** Requests modification of license for LPTV authorization.

Glacier, Toole & Liberty Counties & Joplin—K54AM, East Butte TV Club Inc., Joplin, MT (KFBB-TV Ch. 5 Great Falls)—1000-w, lat. 48° 51' 30", long. 111° 06' 28".

Glasgow—See K09HY, Galpin.

Glasgow—See K11IA, Galpin.

Glasgow—See K13IB, Galpin.

Glasgow—K47CY, Valley County Television District 1, Box 311, Glasgow, MT 59230 (KXMD-TV Ch. 11 Williston, ND)—100-w, lat. 48° 01' 49", long. 106° 17' 48".

Glasgow—K49CF, Valley County Television District 1, Box 311, Glasgow, MT 59230 (KFBB-TV Ch. 5 Great Falls)—100-w, lat. 48° 01' 49", long. 106° 17' 48".

Glasgow & rural area—K07JG, Valley County Television District 1, Box 311, Glasgow, MT 59230 (KFBB-TV Ch. 5 Great Falls)—10-w, lat. 48° 12' 18", long. 106° 38' 00".

Glen Lake area—K07IK, Pinkham Mountain TV Club, Eureka, MT (KREM-TV Ch. 2 Spokane, WA)—1-w, lat. 48° 39' 20", long. 115° 05' 30".

Glen Lake area—K11EM, Pinkham Mountain TV Club, Eureka, MT (KHQ-TV Ch. 6 Spokane, WA)—10-w, lat. 48° 39' 20", long. 115° 05' 30".

Glendive—K13PL, Meyer Bcstg. Co., Broadway at Fourth, Bismarck, ND 58501 (KUMV-TV Ch. 8 Williston, ND)—100-w, lat. 47° 10' 39", long. 104° 38' 37".

Grass Range—K070Z, Grass Range TV Tax District, Box 124, Grass Range, MT (KRTV Ch. 3 Great Falls)—10-w, lat. 46° 59' 30", long. 108° 49' 00".

Grass Range—K11BR, Grass Range TV Tax District, Box 124, Grass Range, MT (KFBB-TV Ch. 5 Great Falls)—1-w, lat. 46° 59' 30", long. 108° 49' 00".

Grass Range—K13BL, Grass Range TV Tax District, Box 124, Grass Range, MT (KULR-TV Ch. 8 Billings)—1-w, lat. 47° 00' 00", long. 108° 46' 00".

Hall—See K10HI, Drummond.

Hammond Valley West—See K04FF, Forsyth.

Hardin, Crow Agency & rural area (north)—K06KF, S.J.L. Montana Assoc. Ltd. Partnership, Box 2557, 3203 3rd Ave. N, Billings, MT 59103 (KTVQ Ch. 2 Billings)—100-w, lat. 45° 44' 39", long. 107° 32' 08".

Harlem—K07BX, Harlem TV Club, Box 336, Harlem, MT (KFBB-TV Ch. 5 Great Falls)—1-w, lat. 48° 33' 30", long. 108° 47' 40".

Harlem—K10LT, Harlem TV Club, Box 336, Harlem, MT (CISA-TV Ch. 7 Lethbridge, Alta.)—1-w, lat. 48° 33' 30", long. 108° 47' 40".

Harlem—K12EQ, Harlem TV Club, Box 336, Harlem, MT (KRTV Ch. 3 Great Falls)—1-w, lat. 48° 33' 30", long. 108° 47' 40".

Harlowton—K10AX, Harlowton TV Assn., Harlowton, MT (KTVQ Ch. 2 Billings)—10-w, lat. 46° 19' 52", long. 109° 43' 30".

Harlowton—K13BE, Harlowton TV Assn., Harlowton, MT (KULR-TV Ch. 8 Billings)—10-w, lat. 46° 19' 52", long. 109° 43' 30".

Harlowton, Two Dot & Martinsdale—K59CE, Mario TV Assn., Harlowton, MT (KTVQ Ch. 2 Billings)—100-w, lat. 46° 21' 05", long. 110° 08' 35".

Harlowton, Two Dot & Martinsdale—K61CE, Mario TV Assn., Harlowton, MT (KULR-TV Ch. 8 Billings)—100-w, lat. 46° 21' 05", long. 110° 08' 35".

Havre—K09HZ, MDM Bcstg. Inc., Box 1139, Great Falls, MT 59403 (KFBB-TV Ch. 5 Great Falls)—100-w, lat. 48° 20' 09", long. 109° 44' 35".

★ **Havre**—K15BN, Arapahoe County TV Club, 18100 E. Berry Dr., Aurora, CO 80015 (WTBS Ch. 17 Atlanta, GA via satellite)—1000-w, lat. 48° 33' 16", long. 109° 40' 38".

Havre—K52CI, Continental TV Network Inc., 118 6th St. S, Great Falls, MT 59405 (KTGF Ch. 16 Great Falls)—100-w, lat. 48° 20' 09", long. 109° 44' 35".

Haxby—K05CD, Valley TV Club Inc., Box 1129, Glasgow, MT 59230 (KTVQ Ch. 2 Billings)—1-w, lat. 47° 32' 00", long. 106° 43' 20".

★ **Hayes & Hammond**—K09VL, Powder River County TV Board, County Courthouse, Broadus, MT 59317 (KTVQ Ch. 2 Billings)—10-w, lat. 45° 05' 28", long. 105° 01' 18".

Heart Butte—K08JB, School District 1, Heart Butte, MT 59448 (KTGF Ch. 16 Great Falls)—1-w, lat. 48° 18' 01", long. 112° 52' 43".

Heart Butte—K10KQ, School District 1, Heart Butte, MT 59448 (CBRT Ch. 9 Calgary, Alta.)—1-w, lat. 48° 18' 01", long. 112° 52' 43".

★ **Heart Butte**—K12KY, School District 1, Heart Butte, MT 59448 (KRTV Ch. 3 Great Falls)—1-w, lat. 48° 18' 01", long. 112° 52' 43".

Heath & surrounding area—K55AJ, S.J.L. Montana Assoc. Ltd. Partnership, Box 2557, 3203 3rd Ave. N, Billings, MT 59103 (KTVQ Ch. 2 Billings)—10-w, lat. 46° 50' 45", long. 109° 15' 25".

Hebgen Dam Resort, Madison Arm, Summer Home area & West Yellowstone—K32CG, West Yellowstone TV Translator District, 380 Cream Creek Rd., West Yellowstone, MT 59758 (KPVI Ch. 6 Pocatello-Blackfoot-Idaho Falls, ID)—20-w, lat. 44° 45' 10", long. 111° 11' 54".

Helena—See K08GK, East Helena.

Helena—K10FI, MDM Bcstg. Inc., Box 1139, Great Falls, MT 59403 (KFBB-TV Ch. 5 Great Falls)—100-w, lat. 46° 36' 01", long. 112° 01' 28".

Heron, Noxon & Trout Creek—K08GU, Trout Creek, Heron & Noxon TV District, Box 1502, Noxon, MT (KREM-TV Ch. 2 Spokane, WA)—10-w, lat. 47° 57' 05", long. 115° 39' 22".

Heron, Noxon & Trout Creek—K10HA, Trout Creek, Heron & Noxon TV District, Box 1502, Noxon, MT (KXLY-TV Ch. 4 Spokane, WA)—10-w, lat. 47° 57' 05", long. 115° 39' 22".

Heron, Noxon & Trout Creek—K12HO, Trout Creek, Heron & Noxon TV District, Box 1502, Noxon, MT (KHQ-TV Ch. 6

Spokane, WA)—10-w, lat. 47° 57' 05", long. 115° 39' 22".

★ **Hinsdale**—K05IZ, Hinsdale TV District No. 1, Box 404, Hinsdale, MT 59230 (KRTV Ch. 3 Great Falls)—10-w, lat. 48° 21' 54", long. 106° 58' 30".

Hinsdale & rural area (north)—K10JK, Hinsdale TV Club, Hinsdale, MT (KRTV Ch. 3 Great Falls)—10-w, lat. 48° 21' 54", long. 106° 58' 30".

Hinsdale & rural area (north)—K13JO, Hinsdale TV Club, Hinsdale, MT (CKCK-TV Ch. 2 Regina, Sask.)—1-w, lat. 48° 21' 54", long. 106° 58' 30".

Hinsdale & Saco—K09BX, Phillips County TV Translator District, Box 387, Malta, MT 59538 (KTVQ Ch. 2 Billings)—1-w, lat. 48° 27' 35", long. 107° 25' 25".

Hinsdale rural area & Saco—K06FI, Phillips County TV Translator District, Box 387, Malta, MT 59538 (KFBB-TV Ch. 5 Great Falls)—1-w, lat. 48° 27' 35", long. 107° 25' 25".

Hinsdale rural area & Saco—K12FB, Phillips County TV Translator District, Box 387, Malta, MT 59538 (KRTV Ch. 3 Great Falls)—1-w, lat. 48° 27' 35", long. 107° 25' 25".

Hinsdale, Rock Creek & Vandalia—K07DI, Hinsdale TV Club, Hinsdale, MT (KUMV-TV Ch. 8 Williston, ND)—1-w, lat. 48° 21' 54", long. 106° 58' 30".

Hogeland & Turner—K66BZ, Big Flat TV Assn., Turner, MT (KRTV Ch. 3 Great Falls)—100-w, lat. 48° 52' 24", long. 108° 57' 13".

Hopp—See K09EN, Eagleton.

Horse Ranch area & Roy—K09CB, Roy TV Tax District, Box 494, Roy, MT (KFBB-TV Ch. 5 Great Falls)—1-w, lat. 47° 20' 36", long. 109° 07' 40".

Horse Ranch area & Roy—K11HN, Roy TV Tax District, Box 494, Roy, MT (KRTV Ch. 3 Great Falls)—1-w, lat. 47° 20' 36", long. 109° 07' 40".

Hot Springs—See K11IL, Bitterroot.

Hot Springs & rural area—K05AH, Hot Springs Community TV, Box 405, Hot Springs, MT (KECI-TV Ch. 13 Missoula)—5-w, lat. 47° 37' 17", long. 114° 38' 44".

Howard—K06JU, Forsyth TV Tax District, Box 214, Forsyth, MT (KULR-TV Ch. 8 Billings)—10-w, lat. 46° 19' 50", long. 106° 59' 35".

Howard (rural community)—K10AJ, Howard TV Club, Box 35, Rte. 2, Forsyth, MT (KTVQ Ch. 2 Billings)—1-w, lat. 46° 19' 50", long. 106° 59' 35".

★ **Howard (rural community)**—K12LN, Howard TV Club, Box 35, Rte. 2, Forsyth, MT (KULR-TV Ch. 8 Billings)—1-w, lat. 46° 19' 50", long. 106° 59' 35".

Hungry Horse—See K07IT, Coram.

Hungry Horse—See K10LH, Coram.

Hungry Horse—See K12LU, Coram.

Hysham—K110S, Treasure County TV District, Hysham, MT (KTVQ Ch. 2 Billings)—10-w, lat. 46° 14' 20", long. 107° 22' 00".

Translators—Montana

- Hysham**—K13PO, Treasure County TV District, Hysham, MT (KULR-TV Ch. 8 Billings)—10-w, lat. 46° 14' 20", long. 107° 22' 00".
- Illiad**—See K09EN, Eagleton.
- Indian Butte**—See K06BG, Bear Creek.
- Jackson & rural area NW**—K08GE, Jackson Booster Club, Jackson, MT (KECI-TV Ch. 13 Missoula)—1-w, lat. 45° 23' 00", long. 113° 28' 00".
- ★ **Joplin**—K35AD, SJL Montana Assoc. Ltd. Partnership, Box 2557, 3203 3rd Ave. N, Billings, MT 59103 (KTVO Ch. 2 Billings)—1000-w, lat. 48° 51' 17", long. 111° 08' 27".
- Joplin**—K48AI, KRTV Communications Inc., Box 1331, Great Falls, MT 59403 (KRTV Ch. 3 Great Falls)—1000-w, lat. 48° 51' 17", long. 111° 08' 27".
- Joplin**—See K54AM, Glacier County.
- Jordan**—See K09HI, Black Butte.
- Jordan**—See K11HE, Black Butte.
- Judith Gap & North rural area**—K04GN, Judith Gap Translator District, Garneil, MT (KULR-TV Ch. 8 Billings)—10-w, lat. 46° 41' 00", long. 109° 44' 30".
- Judith Gap & North rural area**—K06GX, Judith Gap Translator District, Garneil, MT (KTVO Ch. 2 Billings)—10-w, lat. 46° 41' 00", long. 109° 44' 30".
- Kalispell**—K29AA, Blacktail TV Tax District, Box 609, Lakeside, MT 59922 (KSPS-TV Ch. 7 Spokane, WA)—100-w, lat. 48° 30' 08", long. 114° 20' 16".
- Kalispell**—See K67CZ, Bigfork.
- King Springs**—See K09HY, Galpin.
- King Springs**—See K11IA, Galpin.
- King Springs**—See K13IB, Galpin.
- Lake Helena**—See K08GK, East Helena.
- Lake McDonald**—See K05FC, Coram.
- Lakeside**—See K06EL, Fallon Creek.
- Lakeside**—See K69AQ, Bigfork.
- Lame Deer**—K05BL, Dull Knife Memorial College Inc., Box 206, Lame Deer, MT 59403 (KULR-TV Ch. 8 Billings)—1-w, lat. 45° 37' 42", long. 106° 39' 43".
- Lame Deer**—See K11NZ, Ashland.
- Lame Deer**—K13DF, Dull Knife Memorial College Inc., Box 206, Lame Deer, MT 59403 (KTVO Ch. 2 Billings)—1-w, lat. 45° 37' 42", long. 106° 39' 43".
- Lame Deer**—See K61BL, Ashland.
- Lame Deer**—See K70ER, Castle Rock.
- Lame Jones**—See K07FS, Fallon Creek.
- Lavina**—K11MB, Golden Valley Assn., No. 2 Translator District, Lavina, MT (KTVO Ch. 2 Billings)—1-w, lat. 46° 16' 50", long. 108° 53' 05".
- Lavina**—K13MR, Golden Valley Assn., No. 2 Translator District, Lavina, MT (KULR-TV Ch. 8 Billings)—1-w, lat. 46° 16' 50", long. 108° 53' 05".
- Lebo Valley**—See K11FX, Big Elk Valley.
- Lebo Valley**—See K13MK, Big Elk Valley.
- Lenep & Martinsdale**—K10JZ, Martinsdale-Lenep TV Assn., Martinsdale, MT (KTVM Ch. 6 Butte)—10-w, lat. 46° 26' 30", long. 110° 25' 15".
- Lenep, Martinsdale & Mud Creek area**—K06AS, Martinsdale-Lenep TV Assn., Martinsdale, MT (KULR-TV Ch. 8 Billings)—1-w, lat. 46° 26' 36", long. 110° 25' 20".
- Lenep, Martinsdale & Mud Creek area**—K12BB, Martinsdale-Lenep TV Assn., Martinsdale, MT (KXLF-TV Ch. 4 Butte)—1-w, lat. 46° 26' 36", long. 110° 25' 20".
- Lewistown**—K13IX, SJL Montana Assoc. Ltd. Partnership, Box 2557, 3203 3rd Ave. N, Billings, MT 59103 (KTVO Ch. 2 Billings)—100-w, lat. 47° 10' 45", long. 109° 32' 02".
- Lewistown**—K17AD, KOUS-TV, Drawer D, Hardin, MT 59034 (KOUS-TV Ch. 4 Hardin-Billings)—100-w, lat. 47° 10' 42", long. 109° 32' 01".
- Lewistown**—K43DC, MDM Bcstg. Inc., Box 1139, Great Falls, MT 59403 (KFBB-TV Ch. 5 Great Falls)—100-w, lat. 47° 10' 44", long. 109° 32' 15".
- ★ **Lewistown**—K45CS, KRTV Communications Inc., Box 1331, Great Falls, MT 59403 (KRTV Ch. 3 Great Falls)—100-w, lat. 47° 10' 42", long. 109° 32' 01".
- Lewistown**—K47DP, KULR Corp., Box 80810, Billings, MT 59108 (KULR-TV Ch. 8 Billings)—100-w, lat. 47° 10' 44", long. 109° 32' 15".
- ★ **Lexington, Livingston & Paradise Valley**—K66BR, Paradise Valley TV District, Rte. 1, Emigrant, MT (KULR-TV Ch. 8 Billings)—100-w, lat. 45° 35' 52", long. 110° 32' 45".
- ★ **Libby**—K58DR, KPAX Communications Inc., 2204 Regent St., Missoula, MT 59806 (KPAX-TV Ch. 8 Missoula)—100-w, lat. 48° 26' 17", long. 115° 31' 55".
- Libby**—K60EA, Libby Video Club, Box 856, Libby, MT (KCFW-TV Ch. 9 Kalispell)—20-w, lat. 48° 26' 40", long. 115° 31' 20".
- Libby**—K64DL, Libby Video Club, Box 856, Libby, MT (KXLY-TV Ch. 4 Spokane, WA)—100-w, lat. 48° 26' 40", long. 115° 31' 20".
- Libby**—K66DR, Libby Video Club, Box 856, Libby, MT (KHQ-TV Ch. 6 Spokane, WA)—20-w, lat. 48° 26' 40", long. 115° 31' 20".
- Libby**—K68AS, Libby Video Club, Box 856, Libby, MT (KSPS-TV Ch. 7 Spokane, WA)—20-w, lat. 48° 26' 15", long. 115° 31' 45".
- Libby Dam Site Trailer Park**—See K11MF, Bobtail Creek.
- Libby Dam Site Trailer Park**—See K13MY, Bobtail Creek.
- Liberty County**—See K54AM, Glacier County.
- Liberty County**—See K74DW, Glacier County.
- Liberty County**—See K76AG, Glacier County.
- Liberty County**—See K78AH, Glacier County.
- Livingston**—K09CP, Park Non-Profit TV Inc., Box 138, Livingston, MT (KTVO Ch. 2 Billings)—1-w, lat. 45° 45' 58", long. 110° 19' 39".
- Livingston**—K11CW, Park Non-Profit TV Inc., Box 138, Livingston, MT (KXLF-TV Ch. 4 Butte)—1-w, lat. 45° 45' 58", long. 110° 19' 39".
- Livingston**—K13DJ, Park Non-Profit TV Inc., Box 138, Livingston, MT (KULR-TV Ch. 8 Billings)—1-w, lat. 45° 45' 58", long. 110° 19' 39".
- Livingston**—K17BT, Shields Valley TV Tax District (KUSM Ch. 9 Bozeman)—10-w, lat. 45° 35' 52", long. 110° 32' 45".
- Livingston**—See K63BQ, Bozeman.
- Livingston**—See K65BZ, Bozeman.
- Livingston**—See K66BR, Lexington.
- Livingston**—See K69CM, Big Timber.
- Livingston & Paradise Valley**—K55CF, Paradise Valley TV District, Rte. 1, Emigrant, MT (KXLF-TV Ch. 4 Butte)—100-w, lat. 45° 35' 52", long. 110° 32' 45".
- Livingston & Paradise Valley**—K60BE, Paradise Valley TV District, Rte. 1, Emigrant, MT (KTVO Ch. 2 Billings)—100-w, lat. 45° 35' 52", long. 110° 32' 45".
- Livingston & Paradise Valley**—K63BV, Paradise Valley TV District, Rte. 1, Emigrant, MT (KECI-TV Ch. 13 Missoula)—100-w, lat. 45° 35' 52", long. 110° 32' 45".
- Lloyd**—K11RY, Bear Paw TV Club, Lloyd, MT (KFBB-TV Ch. 5 Great Falls)—1-w, lat. 48° 15' 20", long. 109° 16' 45".
- Lloyd**—K13QR, Bear Paw TV Club, Lloyd, MT (KRTV Ch. 3 Great Falls)—1-w, lat. 48° 15' 20", long. 109° 16' 45".
- Lodge Grass**—K10AO, Lodge Grass TV Assn., Lodge Grass, MT (KTVO Ch. 2 Billings)—1-w, lat. 45° 19' 00", long. 107° 19' 45".
- Lodge Grass**—K12AT, Lodge Grass TV Assn., Lodge Grass, MT (KULR-TV Ch. 8 Billings)—1-w, lat. 45° 19' 00", long. 107° 19' 45".
- Lodgepole Creek, Northfork & Stevens Fork Creek**—K10AU, Garfield TV Club, Brusett, MT (KTVO Ch. 2 Billings)—1-w, lat. 47° 14' 55", long. 107° 27' 35".
- Loma**—K07AM, Loma TV Club, Loma, MT (KRTV Ch. 3 Great Falls)—1-w, lat. 47° 56' 25", long. 110° 29' 55".
- Loma**—K11AD, Loma TV Club, Loma, MT (KFBB-TV Ch. 5 Great Falls)—1-w, lat. 47° 56' 25", long. 110° 29' 55".
- Loring & Turner**—K09JQ, Phillips County TV Translator District, Box 387, Malta, MT 59538 (KRTV Ch. 3 Great Falls)—1-w, lat. 48° 53' 45", long. 107° 58' 13".
- Loring & west area**—K65AH, Phillips County TV Translator District, Box 387, Malta, MT 59538 (CJFB-TV Ch. 5 Swift
- Current, Sask.)—100-w, lat. 48° 53' 45", long. 107° 58' 13".
- Loring, Lovejoy, Whitewater & Wynot**—K07IB, Phillips County TV Translator District, Box 387, Malta, MT 59538 (KTGF Ch. 16 Great Falls)—1-w, lat. 48° 45' 30", long. 107° 45' 00".
- Loring, Lovejoy, Whitewater & Wynot**—K11GX, Phillips County TV Translator District, Box 387, Malta, MT 59538 (KRTV Ch. 3 Great Falls)—1-w, lat. 48° 45' 30", long. 107° 45' 00".
- Loring, Lovejoy, Whitewater & Wynot**—K13DU, Phillips County TV Translator District, Box 387, Malta, MT 59538 (KTVO Ch. 2 Billings)—1-w, lat. 48° 45' 30", long. 107° 45' 00".
- Lovejoy**—See K07IB, Loring.
- Lovejoy**—See K11GX, Loring.
- Lovejoy**—See K13DU, Loring.
- Lower Rosebud Creek**—See K04FF, Forsyth.
- Lower Rosebud Creek rural community**—K10ED, Lower Rosebud TV Club Inc., Forsyth, MT (KTVO Ch. 2 Billings)—10-w, lat. 46° 00' 29", long. 106° 22' 40".
- Lynch Creek**—See K68AW, Burgess Lake.
- Madison Arm**—See K32CG, Hebgen Dam Resort.
- Madison Valley**—See K11CI, Bear Creek Valley.
- Malta**—K07IC, Phillips County TV Translator District, Box 387, Malta, MT 59538 (KFBB-TV Ch. 5 Great Falls)—1-w, lat. 48° 22' 02", long. 107° 51' 55".
- Malta, Strater & Wagner**—K11IH, Valley County Television District 1, Box 311, Glasgow, MT 59230 (KTGF Ch. 16 Great Falls)—1-w, lat. 48° 22' 02", long. 107° 51' 55".
- Malta, Strater & Wagner**—K13GP, Phillips County TV Translator District, Box 387, Malta, MT 59538 (KRTV Ch. 3 Great Falls)—1-w, lat. 48° 22' 02", long. 107° 51' 55".
- Manhattan**—See K18AF, Bozeman.
- Martin City**—See K07IT, Coram.
- Martin City**—See K10LH, Coram.
- Martin City**—See K12LU, Coram.
- Martinsdale**—See K06AS, Lenep.
- Martinsdale**—See K07KD, Checkerboard.
- Martinsdale**—See K10JZ, Lenep.
- Martinsdale**—See K12BB, Lenep.
- Martinsdale**—See K59CE, Harlowton.
- Martinsdale**—See K61CE, Harlowton.
- Martinsdale-Lenep**—K09LW, Martinsdale-Lenep TV Assn., Martinsdale, MT (KTVO Ch. 2 Billings)—10-w, lat. 46° 28' 15", long. 110° 26' 59".
- McAllister**—See K09KH, Ennis.
- McLeod & south rural area**—K10KZ, Boulder TV Assn., Box 66, McLeod, MT

- (KTVO Ch. 2 Billings)—10-w, lat. 45° 37' 00", long. 110° 06' 00".
- McLeod & south rural area—K12LJ**, Boulder TV Assn., Box 66, McLeod, MT (KULR-TV Ch. 8 Billings)—10-w, lat. 45° 37' 00", long. 110° 06' 00".
- Melville**—See K11NL, Big Timber.
- Melville**—See K13BD, Big Timber.
- Mid Powder River**—See K06AA, Belle Creek.
- Miles City—K06FE**, KULR Corp., Box 23909, Billings, MT 59104 (KTVO Ch. 2 Billings)—100-w, lat. 46° 26' 01", long. 105° 50' 51".
- Miles City—K10GF**, S.J.L. Montana Assoc. Ltd. Partnership, Box 2557, 3203 3rd Ave. N, Billings, MT 59103 (KTVO Ch. 2 Billings)—100-w, lat. 46° 26' 01", long. 105° 50' 51".
- Miner Basin**—See K05EH, Emigrant.
- Miner Basin**—See K07JK, Emigrant.
- Miner Basin**—See K10AH, Emigrant.
- Mizpah**—See K06AA, Belle Creek.
- Montana Power Camp**—See K09FS, Cut Bank.
- Montana Power Camp**—See K11AN, Cut Bank.
- Montana Power Camp**—See K13AR, Cut Bank.
- Mud Creek**—See K06AS, Lennep.
- Mud Creek**—See K12BB, Lennep.
- ★ **Muddy Creek—K55ED**, Dull Knife Memorial College Inc., Box 206, Lame Deer, MT 59403 (K10ML Ch. 10 Busby)—1-w, lat. 45° 35' 31", long. 106° 44' 37".
- Nashua**—See K41BT, Fort Peck.
- Nashua**—See K45CH, Fort Peck.
- Nashua**—See K49CF, Fort Peck.
- New Chicago**—See K10HI, Drummond.
- Niarada**—See K11IL, Bitterroot.
- North Cheyenne Indian Reservation—K07TR**, Dull Knife Memorial College Inc., Box 206, Lame Deer, MT 59403 (KTVO Ch. 2 Billings)—100-w, lat. 45° 31' 23", long. 106° 43' 53".
- ★ **North Cheyenne Indian Reservation—K67CY**, Dull Knife Memorial College Inc., Box 206, Lame Deer, MT 59403 (K10ML Ch. 10 Busby)—1-w, lat. 45° 38' 15", long. 106° 44' 57".
- North Montana Power Camp**—See K09FS, Cut Bank.
- North Montana Power Camp**—See K11AN, Cut Bank.
- North Montana Power Camp**—See K13AR, Cut Bank.
- Northfork**—See K10AU, Lodgepole Creek.
- Noxon**—See K08GU, Heron.
- Noxon**—See K10HA, Heron.
- Noxon**—See K12HQ, Heron.
- Olive—K05FQ**, Mizpah TV Club, Newman Hall, Olive, MT (KTVO Ch. 2 Billings)—5-w, lat. 45° 39' 33", long. 105° 26' 16".
- Olney & Stryker—K110A**, Stillwater TV Assn., Olney, MT (KXLY-TV Ch. 4 Spokane, WA)—1-w, lat. 48° 39' 10", long. 114° 38' 05".
- ★ **Opheim—K13RE**, Opheim Community Club, Opheim, MT (KUMV-TV Ch. 8 Williston, ND)—10-w, lat. 48° 51' 30", long. 106° 10' 43".
- Otter Creek**—See K05AD, Ashland.
- Otter Creek**—See K11NL, Big Timber.
- Otter Creek**—See K12FA, Ashland.
- Otter Creek**—See K13BD, Big Timber.
- Otter, Quietus & Sayle, MT & Passaic, WY—K06CD**, Otter TV Assn., Otter, MT (KULR-TV Ch. 8 Billings)—1-w, lat. 45° 08' 03", long. 106° 01' 23".
- Paradise & Plains—K05GM**, Plains-Paradise TV District, Box 74, Paradise, MT (KPAX-TV Ch. 8 Missoula)—10-w, lat. 47° 31' 30", long. 114° 57' 28".
- Paradise & Plains—K07CH**, Plains-Paradise TV District, Box 74, Paradise, MT (KXLY-TV Ch. 4 Spokane, WA)—10-w, lat. 47° 31' 30", long. 114° 57' 28".
- Paradise Valley**—See K05EH, Emigrant.
- Paradise Valley**—See K07JK, Emigrant.
- Paradise Valley**—See K10AH, Emigrant.
- Paradise Valley**—See K55CF, Livingston.
- Paradise Valley**—See K60BE, Livingston.
- Paradise Valley**—See K63BV, Livingston.
- Paradise Valley**—See K66BR, Lexington.
- Peerless & Richland—K04AD**, Peerless-Richland TV District, Peerless, MT (KUMV-TV Ch. 8 Williston, ND)—1-w, lat. 48° 47' 06", long. 105° 51' 36".
- Phillipsburg—K07KX**, Phillipsburg TV Tax District, Box 10, Phillipsburg, MT (KXLF-TV Ch. 4 Butte)—1-w, lat. 46° 20' 30", long. 113° 19' 49".
- Phillipsburg—K09LI**, Phillipsburg TV Tax District, Box 10, Phillipsburg, MT (KECI-TV Ch. 13 Missoula)—1-w, lat. 46° 20' 30", long. 113° 19' 49".
- Phillips County—K20BP**, Phillips County TV Translator District, Box 387, Malta, MT 59538 (KFBB-TV Ch. 5 Great Falls)—100-w, lat. 47° 56' 20", long. 108° 32' 40".
- Phillips County—K46BX**, Phillips County TV Translator District, Box 387, Malta, MT 59538 (KRTV Ch. 3 Great Falls)—100-w, lat. 47° 56' 20", long. 108° 32' 40".
- Pipe Creek**—See K11MF, Bobtail Creek.
- Pipe Creek**—See K13MY, Bobtail Creek.
- Pipe Creek, Bobtail Creek, Quartz Creek & Libby Dam Site Trailer Park—K10LL**, Libby Video Club, Box 856, Libby, MT (KHQ-TV Ch. 6 Spokane, WA)—1-w, lat. 48° 21' 13", long. 115° 40' 42".
- Plains—K11JP**, Plains-Paradise TV District, Box 74, Paradise, MT (KECI-TV Ch. 13 Missoula)—1-w, lat. 47° 31' 15", long. 114° 57' 28".
- Plentywood—K13LW**, Plentywood Translator Corp., 114 N. Monroe, Plentywood, MT (CKCK-TV Ch. 2 Regina, Sask.)—1-w, lat. 48° 41' 42", long. 104° 35' 41".
- Plevna**—See K07FS, Fallon Creek.
- Plevna—K09IV**, Plevna TV Booster Club, Plevna, MT (KXGN-TV Ch. 5 Glendive)—1-w, lat. 46° 20' 00", long. 104° 31' 50".
- Polaris & Upper Grasshopper Valley—K070C**, Grasshopper TV Assn., Box 269, Dillon, MT (KXLF-TV Ch. 4 Butte)—0.25-w, lat. 45° 26' 00", long. 113° 09' 00".
- Polaris & Upper Grasshopper Valley—K09MY**, Grasshopper TV Assn., Box 269, Dillon, MT (KTVM Ch. 6 Butte)—0.25-w, lat. 45° 26' 00", long. 113° 09' 00".
- Polson—K07HG**, Blacktail TV Tax District, Box 609, Lakeside, MT 59922 (KECI-TV Ch. 13 Missoula)—1-w, lat. 47° 40' 42", long. 114° 08' 36".
- Polson—K11HO**, Blacktail TV Tax District, Box 609, Lakeside, MT 59922 (KPAX-TV Ch. 8 Missoula)—10-w, lat. 47° 40' 42", long. 114° 08' 36".
- ★ **Polson, Rollins, Elmo & Dayton—K10LP**, Blacktail TV Tax District, Box 609, Lakeside, MT 59922 (KREM-TV Ch. 2 Spokane, WA)—5-w, lat. 47° 45' 00", long. 114° 00' 00".
- Pony—K07PQ**, Pony Homecoming Club, Pony, MT (KXLF-TV Ch. 4 Butte)—1-w, lat. 45° 39' 37", long. 111° 52' 52".
- Pony—K10HZ**, Eagle Communications Inc., TV Bldg., 340 W. Main St., Missoula, MT 59802 (KTVM Ch. 6 Butte)—1-w, lat. 45° 39' 37", long. 111° 52' 52".
- Poplar—K13PZ**, Poplar TV District, Box 1279, Poplar, MT (KFBB-TV Ch. 5 Great Falls)—10-w, lat. 48° 08' 25", long. 105° 07' 15".
- Powder River**—See K08JV, Broadus.
- Pump's Ranch—K11NC**, David & Henry Pump, Two Dot, MT (KTVO Ch. 2 Billings)—1-w, lat. 46° 20' 28", long. 110° 13' 45".
- Pump's Ranch—K13NX**, David & Henry Pump, Two Dot, MT (KULR-TV Ch. 8 Billings)—1-w, lat. 46° 20' 28", long. 110° 13' 45".
- Quartz Creek**—See K11MF, Bobtail Creek.
- Quartz Creek**—See K13MY, Bobtail Creek.
- Quietus**—See K06CD, Otter.
- Resort area above Middle Fork of Gallatin River & resort area near mouth of West Fork of Gallatin River—K07LE**, Big Sky Owners Assn. Inc., Big Sky, MT (KXLF-TV Ch. 4 Butte)—5-w, lat. 45° 16' 27", long. 111° 23' 36".
- Resort area above Middle Fork of Gallatin River & resort area near mouth of West Fork of Gallatin River—K09LP**, Big Sky Owners Assn. Inc., Big Sky, MT (KTVM Ch. 6 Butte)—5-w, lat. 45° 16' 27", long. 111° 23' 36".
- Rexford**—See K02AO, Eureka.
- Rexford**—See K05GC, Fortine.
- Richey—K13JU**, Richey TV District, Richey, MT (KXGN-TV Ch. 5 Glendive)—1-w, lat. 47° 40' 00", long. 105° 03' 45".
- Rock Creek**—See K07DI, Hinsdale.
- Rock Springs**—See K07EK, Circle.
- Rollins**—See K03DJ, Big Arm.
- Rollins**—See K05EE, Big Arm.
- Rollins**—See K10LP, Polson.
- Rollins**—See K58BE, Dayton.
- Rollins**—See K60AL, Finley Point.
- Rosebud**—See K04FF, Forsyth.
- Rosebud & eastern rural area—K07QK**, Forsyth TV Tax District, Box 214, Forsyth, MT (KTVO Ch. 2 Billings)—10-w, lat. 46° 18' 50", long. 106° 30' 25".
- Rosebud & eastern rural area—K090K**, Forsyth TV Tax District, Box 214, Forsyth, MT (KULR-TV Ch. 8 Billings)—10-w, lat. 46° 18' 50", long. 106° 30' 25".
- ★ **Rosebud Valley Creek—K63EH**, Dull Knife Memorial College Inc., Box 206, Lame Deer, MT 59403 (KULR-TV Ch. 8 Billings)—10-w, lat. 45° 22' 36", long. 107° 00' 26".
- Roundup—K06KX**, Roundup TV Tax District, Courthouse, Roundup, MT (KUED Ch. 7 Salt Lake City, UT)—10-w, lat. 46° 28' 02", long. 108° 33' 50".
- Roundup—K11FS**, Roundup TV Tax District, Courthouse, Roundup, MT (KTVO Ch. 2 Billings)—10-w, lat. 46° 28' 02", long. 108° 33' 50".
- Roundup—K13AN**, Roundup TV Tax District, Courthouse, Roundup, MT (KULR-TV Ch. 8 Billings)—10-w, lat. 46° 28' 02", long. 108° 33' 50".
- Roy**—See K06BG, Bear Creek.
- Roy**—See K09CB, Horse Ranch.
- Roy**—See K11HN, Horse Ranch.
- Rural area west of Broadus—K55FG**, Powder River County TV Board, County Courthouse, Broadus, MT 59317 (KTVO Ch. 2 Billings)—100-w, lat. 45° 36' 02", long. 105° 56' 15".
- Russell Point Ranch area—K090L**, Russell Point TV, Russell Point Ranch, MT (KTVO Ch. 2 Billings)—1-w, lat. 46° 31' 30", long. 106° 19' 30".
- Ryegate—K06FU**, Golden Valley TV Assn. 1, Box 85, Ryegate, MT (KULR-TV Ch. 8 Billings)—1-w, lat. 46° 18' 06", long. 109° 15' 14".

Translators—Montana

- Ryegate**—K12HB, Golden Valley TV Assn. 1, Box 85, Ryegate, MT (KTVO Ch. 2 Billings)—1-w, lat. 46° 18' 06", long. 109° 15' 14".
- Saco**—See K06FI, Hinsdale.
- Saco**—See K09BX, Hinsdale.
- Saco**—See K12FB, Hinsdale.
- St. Mary**—See K06JT, Babb.
- St. Regis**—K05DS, St. Regis TV Tax District, Box 85, St. Regis, MT (KECI-TV Ch. 13 Missoula)—1-w, lat. 47° 19' 08", long. 115° 07' 04".
- St. Regis**—K10HM, St. Regis TV Tax District, Box 85, St. Regis, MT (KXLY-TV Ch. 4 Spokane, WA)—1-w, lat. 47° 19' 08", long. 115° 07' 04".
- Salt Creek Community**—K10JF, Monument TV, Box 66, Hilger, MT (KFBB-TV Ch. 5 Great Falls)—1-w, lat. 47° 24' 00", long. 109° 30' 00".
- Salt Creek Community**—K12JQ, Monument TV, Box 66, Hilger, MT (KRTV Ch. 3 Great Falls)—1-w, lat. 47° 24' 00", long. 109° 30' 00".
- Sand Springs**—K13HK, Garfield TV Club, Brusett, MT (KULR-TV Ch. 8 Billings)—1-w, lat. 47° 01' 30", long. 107° 26' 00".
- Santa Rita**—See K09FS, Cut Bank.
- Santa Rita**—See K11AN, Cut Bank.
- Santa Rita**—See K13AR, Cut Bank.
- Sayle**—See K06CD, Otter.
- Scobey**—K13MA, Klear-Vu Television District, Box 12, Scobey, MT 59263 (KUMV-TV Ch. 8 Williston, ND)—5-w, lat. 48° 47' 51", long. 105° 21' 14".
- Scobey, Four Buttes & rural area (south)**—K03DP, Klear-Vu Television District, Box 12, Scobey, MT 59263 (KXMD-TV Ch. 11 Williston, ND)—10-w, lat. 48° 47' 51", long. 105° 21' 14".
- Shelby**—K08DQ, Shelby TV Club Inc., 234 Main St., Shelby, MT (KRTV Ch. 3 Great Falls)—1-w, lat. 48° 30' 43", long. 111° 50' 01".
- Shelby**—K10EC, Shelby TV Club Inc., 234 Main St., Shelby, MT (KFBB-TV Ch. 5 Great Falls)—1-w, lat. 48° 30' 43", long. 111° 50' 01".
- Shelby**—K12DI, Shelby TV Club Inc., 234 Main St., Shelby, MT (CISA-TV Ch. 7 Lethbridge, Alta.)—1-w, lat. 48° 30' 43", long. 111° 50' 01".
- Sidney**—See K13IG, Fairview.
- Silver Gate**—See K11GE, Clarks Fork, WY.
- Silver Gate**—See K13FW, Clarks Fork, WY.
- Skidoo Bay**—See K58BE, Dayton.
- Somers**—See K06EL, Fallon Creek.
- Somers**—K07EN, Blacktail TV Tax District, Box 609, Lakeside, MT 59922 (KXLY-TV Ch. 4 Spokane, WA)—10-w, lat. 48° 01' 15", long. 114° 03' 30".
- Somers**—K11KE, Blacktail TV Tax District, Box 609, Lakeside, MT 59922 (KREM-TV Ch. 2 Spokane, WA)—10-w, lat. 48° 01' 15", long. 114° 03' 30".
- Somers**—See K69AQ, Bigfork.
- Sonnette**—See K10AC, Broadus.
- Sonnette**—See K12CQ, Broadus.
- Spring Coulee**—See K09EN, Eagleton.
- Stacey**—See K10AC, Broadus.
- Stacey**—See K12CQ, Broadus.
- Stanford**—K07AV, Stanford TV Assn., Stanford, MT (KRTV Ch. 3 Great Falls)—1-w, lat. 47° 10' 29", long. 110° 15' 47".
- Stanford**—K11AQ, Stanford TV Assn., Stanford, MT (KFBB-TV Ch. 5 Great Falls)—1-w, lat. 47° 10' 29", long. 110° 15' 47".
- ★ **Stanford**—K24CD, Continental TV Network Inc., 118 6th St. S, Great Falls, MT 59405 (KTGF Ch. 16 Great Falls)—100-w, lat. 47° 10' 29", long. 110° 15' 47".
- Stevens Fork Creek**—See K10AU, Lodgepole Creek.
- Strater**—See K11IH, Malta.
- Strater**—See K13GP, Malta.
- Stryker**—See K110A, Olney.
- Sula**—K03GW, Sula TV District, Box 15, Sula, MT 59871 (KPAX-TV Ch. 8 Missoula)—10-w, lat. 45° 49' 18", long. 113° 59' 37".
- Sula**—K09AU, Sula TV Booster Club, Sula, MT (KECI-TV Ch. 13 Missoula)—1-w, lat. 45° 50' 08", long. 113° 57' 46".
- Summer Home area**—See K32CG, Hebgen Dam Resort.
- Sunburst**—See K63AQ, Border Field.
- Sunburst**—See K65DK, Border Field.
- Superior**—K03DT, Superior TV Booster Club, Box 547, Superior, MT (KECI-TV Ch. 13 Missoula)—1-w, lat. 47° 10' 30", long. 114° 55' 00".
- Superior**—K11FF, Superior TV Booster Club, Box 547, Superior, MT (KXLY-TV Ch. 4 Spokane, WA)—1-w, lat. 47° 10' 30", long. 114° 55' 00".
- Swan Valley**—See K06EL, Fallon Creek.
- Sweetgrass**—See K63AQ, Border Field.
- Sweetgrass**—See K65DK, Border Field.
- Tampico**—See K09HY, Galpin.
- Tampico**—See K11IA, Galpin.
- Tampico**—See K13IB, Galpin.
- Tampico & rural area**—K57AJ, Valley County Television District 1, Box 311, Glasgow, MT 59230 (KRTV Ch. 3 Great Falls)—100-w, lat. 48° 21' 42", long. 107° 08' 56".
- Tampico & rural area**—K69DN, Valley County Television District 1, Box 311, Glasgow, MT 59230 (KFBB-TV Ch. 5 Great Falls)—100-w, lat. 48° 21' 42", long. 107° 08' 56".
- ★ **Terry**—K07UG, Prairie TV District, 202 Laundre, Terry, MT 59349 (KRMA-TV Ch. 6 Denver, CO)—10-w, lat. 46° 49' 00", long. 105° 19' 21".
- Terry**—K11AA, Prairie TV District, 202 Laundre, Terry, MT 59349 (KYUS-TV Ch. 3 Miles City)—1-w, lat. 46° 49' 00", long. 105° 19' 21".
- Terry**—See K13IK, Fallon.
- Terry Creek**—See K07EK, Circle.
- Thompson Falls & Thompson River area**—K07FL, Thompson Falls TV District, Box 536, Thompson Falls, MT (KREM-TV Ch. 2 Spokane, WA)—10-w, lat. 47° 33' 00", long. 115° 21' 30".
- Thompson Falls & Thompson River area**—K09FQ, Thompson Falls TV District, Box 536, Thompson Falls, MT (KXLY-TV Ch. 4 Spokane, WA)—10-w, lat. 47° 33' 00", long. 115° 21' 30".
- Thompson Falls & Thompson River area**—K11FQ, Thompson Falls TV District, Box 536, Thompson Falls, MT (KHQ-TV Ch. 6 Spokane, WA)—10-w, lat. 47° 33' 00", long. 115° 21' 30".
- Thompson River**—See K07FL, Thompson Falls.
- Thompson River**—See K09FQ, Thompson Falls.
- Thompson River**—See K11FQ, Thompson Falls.
- Toole County**—See K54AM, Glacier County.
- Toole County**—K72AM, East Butte TV Club Inc., Joplin, MT (CISA-TV Ch. 7 Lethbridge, Alta.)—100-w, lat. 48° 51' 30", long. 111° 06' 28".
- Toole County**—See K74DW, Glacier County.
- Toole County**—See K76AG, Glacier County.
- Toole County**—See K78AH, Glacier County.
- Townsend**—K07EJ, Townsend TV District, Box 578, Townsend, MT (KRTV Ch. 3 Great Falls)—10-w, lat. 46° 16' 43", long. 111° 32' 55".
- Townsend**—K13KH, Townsend TV District, Box 578, Townsend, MT (KXLF-TV Ch. 4 Butte)—10-w, lat. 46° 17' 00", long. 111° 33' 00".
- Trident**—K10B0, Trident Community Club, Trident, MT (KXLF-TV Ch. 4 Butte)—1-w, lat. 45° 56' 21", long. 111° 29' 10".
- Trident**—K13LX, Trident Community Club, Trident, MT (KTVM Ch. 6 Butte)—1-w, lat. 45° 56' 21", long. 111° 29' 10".
- Trout Creek**—See K08GU, Heron.
- Trout Creek**—See K10HA, Heron.
- Trout Creek**—See K12HO, Heron.
- Troy**—K08BG, Troy TV District, Troy, MT (KREM-TV Ch. 2 Spokane, WA)—10-w, lat. 48° 28' 56", long. 115° 53' 03".
- Troy**—K10AF, Troy TV District, Troy, MT (KXLY-TV Ch. 4 Spokane, WA)—10-w, lat. 48° 28' 56", long. 115° 53' 03".
- Troy**—K12AA, Troy TV District, Troy, MT (KHQ-TV Ch. 6 Spokane, WA)—10-w, lat. 48° 28' 56", long. 115° 53' 03".
- Turner**—See K09JQ, Loring.
- Turner**—K60BV, Big Flat TV Assn., Turner, MT (KFBB-TV Ch. 5 Great Falls)—100-w, lat. 48° 52' 24", long. 108° 57' 13".
- Turner**—K64BQ, Big Flat TV Assn., Turner, MT (KTGF Ch. 16 Great Falls)—100-w, lat. 48° 52' 24", long. 108° 57' 13".
- Turner**—See K66BZ, Hogeland.
- Two Dot**—See K11FX, Big Elk Valley.
- Two Dot**—See K13MK, Big Elk Valley.
- Two Dot**—See K59CE, Harlowton.
- Two Dot**—See K61CE, Harlowton.
- Upper Grasshopper Valley**—See K07OC, Polaris.
- Upper Grasshopper Valley**—See K09MY, Polaris.
- Upper Little Horn Valley & Wyola**—K10CB, Wyola Community TV Assn., Wyola, MT (KTVO Ch. 2 Billings)—1-w, lat. 45° 06' 40", long. 107° 24' 46".
- Upper Little Horn Valley & Wyola**—K13CF, Wyola Community TV Assn., Wyola, MT (KULR-TV Ch. 8 Billings)—1-w, lat. 45° 06' 40", long. 107° 24' 46".
- Upper Powder River**—See K03CS, Broadus.
- Upper Powder River**—See K06AA, Belle Creek.
- Upper Rattlesnake**—See K11IJ, East Missoula.
- Valier**—K09JN, Valier TV District, Valier, MT (KFBB-TV Ch. 5 Great Falls)—1-w, lat. 48° 19' 10", long. 112° 02' 03".
- Valier**—K11GA, Valier TV District, Valier, MT (KRTV Ch. 3 Great Falls)—1-w, lat. 48° 19' 10", long. 112° 02' 03".
- Valier**—K13KA, Valier TV District, Valier, MT (CISA-TV Ch. 7 Lethbridge, Alta.)—1-w, lat. 48° 19' 10", long. 112° 02' 03".
- Valley County**—K43CQ, Valley County Television District 1, Box 311, Glasgow, MT 59230 (KUMV-TV Ch. 8 Williston, ND)—100-w, lat. 48° 01' 49", long. 106° 17' 48".
- Vandalla**—See K07DI, Hinsdale.
- Varney**—See K11CI, Bear Creek Valley.
- ★ **Vida**—K22CD, Glendive Bcstg. Corp., 210 S. Douglas St., Glendive, MT 59330 (KXGN-TV Ch. 5 Glendive)—100-w, lat. 47° 55' 20", long. 105° 29' 55".
- Virginia City**—K07CU, Virginia City TV Booster Club, Box 3, Virginia City, MT (KXLF-TV Ch. 4 Butte)—1-w, lat. 45° 16' 30", long. 111° 57' 15".
- Virginia City**—K10HL, Eagle Communications Inc., TV Bldg., 340 W. Main St., Missoula, MT 59802 (KTVM Ch. 6 Butte)—1-w, lat. 45° 16' 30", long. 111° 57' 15".
- Volborg**—K06AC, Stacey TV Club, Volborg, MT (KULR-TV Ch. 8 Billings)—1-w, lat. 45° 40' 00", long. 105° 57' 00".

Wagner—See K08FS, Dodson.

Wagner—See K10FC, Dodson.

Wagner—See K11IH, Malta.

Wagner—See K12GP, Dodson.

Wagner—See K13GP, Malta.

Watkins—See K09KH, Ennis.

Webster—K06IP, Baker TV Tax District, Box 580, Baker, MT (KPSD-TV Ch. 13 Eagle Butte, SD)—10-w, lat. 46° 00' 45", long. 104° 09' 25".

Weeksville—K66AC, Plains-Paradise TV District, Box 74, Paradise, MT (KXLY-TV Ch. 4 Spokane, WA)—100-w, lat. 47° 22' 20", long. 114° 51' 28".

Weeksville—See K68AW, Burgess Lake.

West Butte—See K63AQ, Border Field.

West Butte—See K65DK, Border Field.

West Galcier—See K05FC, Coram.

West Glacier—See K07IT, Coram.

West Glacier—See K10LH, Coram.

West Glacier—See K12LU, Coram.

West Yellowstone—K28AZ, West Yellowstone TV Translator District, 380 Cream Creek Rd., West Yellowstone, MT 59758 (KIDK Ch. 3 Idaho Falls-Pocatello-Blackfoot, ID)—20-w, lat. 44° 45' 10", long. 111° 11' 54".

West Yellowstone—See K32CG, Hebgen Dam Resort.

West Yellowstone—K34AW, West Yellowstone TV Translator District, 380 Cream Creek Rd., West Yellowstone, MT 59758 (KIFI-TV Ch. 8 Idaho Falls-Pocatello-Blackfoot, ID)—20-w, lat. 44° 45' 10", long. 111° 11' 54".

White Sulphur Springs—K07NU, Tru Vue TV Assn. Inc., Box 421, White Sulphur Springs, MT (KTVM Ch. 6 Butte)—10-w, lat. 46° 30' 12", long. 110° 49' 41".

White Sulphur Springs—K09MH, Tru Vue TV Assn. Inc., Box 421, White Sulphur Springs, MT (KXLF-TV Ch. 4 Butte)—10-w, lat. 46° 30' 12", long. 110° 49' 41".

White Sulphur Springs—K11MP, Tru Vue TV Assn. Inc., Box 421, White Sulphur Springs, MT (KFBB-TV Ch. 5 Great Falls)—10-w, lat. 46° 30' 12", long. 110° 49' 41".

White Sulphur Springs—K13OP, Tru Vue TV Assn. Inc., Box 421, White Sulphur Springs, MT (KRTV Ch. 3 Great Falls)—10-w, lat. 46° 30' 12", long. 110° 49' 41".

White Sulphur Springs—K57CX, Meagher County Public Television Inc., (KRMA-TV Ch. 6 Denver, CO)—1-w, lat. 46° 30' 12", long. 110° 49' 41".

★ **Whitefish**—K38CI, KPAX Communications Inc., 2204 Regent St., Missoula, MT 59806 (KPAX-TV Ch. 8 Missoula)—100-w, lat. 48° 30' 22", long. 114° 20' 50".

Whitewater—See K07IB, Loring.

Whitewater—See K11GX, Loring.

Whitewater—See K13DU, Loring.

Willard—See K07FS, Fallon Creek.

Willow Creek—See K10HI, Drummond.

Winifred & rural area—K07QA, Winifred TV Tax District, Box 803, Winifred, MT (KRTV Ch. 3 Great Falls)—1-w, lat. 47° 33' 40", long. 109° 21' 50".

Winifred & rural area—K11NH, Winifred TV Tax District, Box 803, Winifred, MT (KFBB-TV Ch. 5 Great Falls)—1-w, lat. 47° 33' 40", long. 109° 21' 50".

Winnett—K10DA, Winnett Community TV System, Tax District 1, Winnett, MT (KTVO Ch. 2 Billings)—1-w, lat. 47° 04' 36", long. 108° 21' 43".

Winnett—K12FD, Winnett Community TV System, Tax District 1, Winnett, MT (KULR-TV Ch. 8 Billings)—1-w, lat. 47° 04' 36", long. 108° 21' 43".

Wise River—K09IN, Wise River TV Booster Assn., Wise River, MT (KXLF-TV Ch. 4 Butte)—1-w, lat. 45° 46' 40", long. 112° 57' 00".

Wolf Point—K04GF, Wolf Point TV District, Box 276, Wolf Point, MT (KXMD-TV Ch. 11 Williston, ND)—1-w, lat. 48° 06' 44", long. 105° 41' 42".

Wolf Point—K06AV, Wolf Point TV District, Box 276, Wolf Point, MT (KUMV-TV Ch. 8 Williston, ND)—1-w, lat. 48° 06' 44", long. 105° 41' 42".

Wolf Point—K13FP, Wolf Point TV District, Box 276, Wolf Point, MT (CKCK-TV Ch. 2 Regina, Sask.)—1-w, lat. 48° 06' 44", long. 105° 41' 42".

Wolf Point—K55BX, Poplar TV District, Box 1279, Poplar, MT (KFBB-TV Ch. 5 Great Falls)—100-w, lat. 48° 06' 45", long. 105° 41' 45".

Wolf Point—K61CP, Wolf Point TV District, Box 276, Wolf Point, MT (KRMA-TV Ch. 6 Denver, CO)—100-w, lat. 48° 06' 44", long. 105° 41' 42".

★ **Wolf Point**—K67EB, Glendive Bcstg. Corp., 210 S. Douglas St., Glendive, MT 59330 (KXGN-TV Ch. 5 Glendive)—20-w, lat. 48° 06' 44", long. 105° 41' 42".

Wynot—See K07IB, Loring.

Wynot—See K11GX, Loring.

Wynot—See K13DU, Loring.

Wyola—See K10CB, Upper Little Horn Valley.

Wyola—See K13CF, Upper Little Horn Valley.

Zurich—See K02BT, Chinook.

Zurich—See K04AN, Chinook.

Zurich—See K06DT, Chinook.

NEBRASKA

Ainsworth—K09FH, City of Ainsworth, City Clerk, Ainsworth, NE. 1-w, lat. 42° 32' 02", long. 99° 51' 10".

Ainsworth—K11KW, City of Ainsworth, City Clerk, Ainsworth, NE (KOLN Ch. 10 Lincoln)—10-w, lat. 42° 33' 25", long. 99° 51' 41".

Ainsworth—K13EH, City of Ainsworth, City Clerk, Ainsworth, NE (KCAN Ch. 8 Albion)—10-w, lat. 42° 33' 25", long. 99° 51' 41".

Ainsworth—See K56AJ, Bassett.

Arnold—K13LF, Arnold Chamber of Commerce, Box 395, Arnold, NE (KGIN Ch. 11 Grand Island)—1-w, lat. 41° 26' 57", long. 100° 11' 04".

Atkinson—K02GR, City of Atkinson, City Clerk, Atkinson, NE (KOLN Ch. 10 Lincoln)—10-w, lat. 42° 31' 45", long. 98° 57' 40".

Atkinson—K04EX, City of Atkinson, City Clerk, Atkinson, NE (KTIV Ch. 4 Sioux City, IA)—10-w, lat. 42° 31' 45", long. 98° 57' 40".

Atkinson—K12EX, City of Atkinson, City Clerk, Atkinson, NE (KCAU-TV Ch. 9 Sioux City, IA)—10-w, lat. 42° 31' 45", long. 98° 57' 40".

Bassett—K13PB, City of Bassett, Box 544, Bassett, NE (KPRY-TV Ch. 4 Pierre, SD)—10-w, lat. 42° 34' 00", long. 99° 32' 00".

Bassett & Ainsworth—K56AJ, Citadel Communications Co. Ltd., 7th & Douglas Sts., Sioux City, IA 51101 (KCAN Ch. 8 Albion)—100-w, lat. 42° 37' 33", long. 99° 19' 30".

Baxter Cattle Co. Ranch—K40AJ, Baxter Cattle Co., 4461 W. Capital Ave., Grand Island, NE (KPRY-TV Ch. 4 Pierre, SD)—1-w, lat. 42° 47' 53", long. 100° 01' 40".

Beatrice—K17CI, Joseph C. Amaro, Box 220, Kearney, NE 68848 (KSNB-TV Ch. 4 Superior)—100-w, lat. 40° 15' 49", long. 96° 46' 27".

Beatrice—K23AA, Nebraska Educational Telecommunications Commission, Box 83111, Lincoln, NE 68501 (KUON-TV Ch. 12 Lincoln)—100-w, lat. 40° 13' 07", long. 96° 54' 55".

Beaver Lake area—K72DP, Beaver-Valentine TV Inc., 148 N. Main St., Valentine, NE (KNOP-TV Ch. 2 North Platte)—100-w, lat. 42° 27' 00", long. 100° 41' 07".

Benkelman—K12HQ, Nebraska Educational Telecommunications Commission, Box 83111, Lincoln, NE 68501 (KPNE-TV Ch. 9 North Platte)—10-w, lat. 40° 03' 07", long. 101° 32' 23".

Big Springs—See K07HH, Julesburg, CO.

Big Springs—See K12FI, Julesburg, CO.

Blair—K68AV, Nebraska Educational Telecommunications Commission, Box 83111, Lincoln, NE 68501 (KUON-TV Ch. 12 Lincoln)—10-w, lat. 41° 31' 53", long. 96° 08' 12".

Broken Bow—K04CV, Broken Bow Jr. Chamber of Commerce, TV Translator Committee, Box 488, Broken Bow, NE (KGIN Ch. 11 Grand Island)—10-w, lat. 41° 23' 49", long. 99° 37' 03".

Broken Bow—K06EY, Broken Bow Jr. Chamber of Commerce, TV Translator Committee, Box 488, Broken Bow, NE (KHGI-TV Ch. 13 Kearney-Hastings-Grand Island)—1-w, lat. 41° 23' 30", long. 99° 37' 00".

Broken Bow—K09GW, Broken Bow Jr. Chamber of Commerce, TV Translator Committee, Box 488, Broken Bow, NE (KNOP-TV Ch. 2 North Platte)—10-w, lat. 41° 23' 30", long. 99° 37' 00".

Burwell—K02CF, City of Burwell, Burwell, NE (KGIN Ch. 11 Grand Island)—1-w, lat. 41° 47' 45", long. 99° 06' 00".

Burwell—K09IK, City of Burwell, Burwell, NE (KHAS-TV Ch. 5 Hastings)—1-w, lat. 41° 47' 45", long. 99° 06' 00".

Cambridge—K25AG, Busse Bcstg. Inc., 2615 Nicolet Dr., Green Bay, WI 54301 (KGIN Ch. 11 Grand Island)—100-w, lat. 40° 22' 02", long. 100° 17' 58".

Center—K12GL, Village of Center, Center, NE (KTIV Ch. 4 Sioux City, IA)—1-w, lat. 42° 36' 30", long. 97° 52' 32".

Chadron & Chadron Area Housing Development—K06JC, Nebraska Educational Telecommunications Commission, Box 83111, Lincoln, NE 68501 (KTNE-TV Ch. 13 Alliance)—10-w, lat. 42° 48' 42", long. 103° 00' 20".

Chadron Area Housing Development—See K06JC, Chadron.

★ **Chadron/Crawford**—K30BV, Stauffer Communications Inc., 1402 First Ave., Scottsbluff, NE 69361 (KSTF Ch. 10 Scottsbluff-Gering)—100-w, lat. 42° 38' 06", long. 103° 06' 12".

Chambers—K02GS, Chambers TV Committee, Chambers, NE (KOLN Ch. 10 Lincoln)—1-w, lat. 42° 12' 49", long. 98° 41' 58".

Chappell—See K07HH, Julesburg, CO.

Chappell—See K12FI, Julesburg, CO.

Cody—K02JV, Village of Cody, Cody, NE (KPLO-TV Ch. 6 Reliance, SD)—10-w, lat. 42° 56' 55", long. 101° 14' 30".

Cody—K09IX, Village of Cody, Cody, NE (KDUH-TV Ch. 4 Scottsbluff)—5-w, lat. 42° 56' 55", long. 101° 14' 30".

Columbus—K70CS, Community TV Assn. Inc. of Columbus, Box 445, Columbus, NE (KETV Ch. 7 Omaha)—10-w, lat. 41° 27' 02", long. 97° 15' 03".

Columbus—K72BT, Community TV Assn. Inc. of Columbus, Box 445, Columbus, NE (KMTV Ch. 3 Omaha)—10-w, lat. 41° 27' 02", long. 97° 15' 03".

Columbus—K74CC, Community TV Assn. Inc. of Columbus, Box 445, Columbus, NE (KOLN Ch. 10 Lincoln)—10-w, lat. 41° 27' 02", long. 97° 15' 03".

Cozad—K55AF, Busse Bcstg. Inc., 2615 Nicolet Dr., Green Bay, WI 54301 (KGIN Ch. 11 Grand Island)—100-w, lat. 40° 38' 04", long. 99° 41' 51".

Crawford & Fort Robinson State Park—K06KR, Nebraska Educational Telecommunications Commission, Box 83111, Lincoln, NE 68501 (KTNE-TV Ch. 13 Alliance)—10-w, lat. 42° 40' 13", long. 103° 24' 09".

Crookston—K08BE, Village of Crookston, Crookston, NE (KPLO-TV Ch. 6 Reliance, SD)—1-w, lat. 42° 55' 44", long. 100° 44' 44".

Culbertson—K02IU, Village of Culbertson, Village Clerk Office, Culbertson, NE

Translators—Nebraska

- (KBSL-TV Ch. 10 Goodland, KS)—10-w, lat. 40° 14' 01", long. 100° 50' 17".
- Culbertson**—K12KI, Nebraska Educational Telecommunications Commission, Box 83111, Lincoln, NE 68501 (KPNE-TV Ch. 9 North Platte)—1-w, lat. 40° 14' 10", long. 100° 50' 23".
- Oecatur**—K66AR, Nebraska Educational Telecommunications Commission, Box 83111, Lincoln, NE 68501 (KXNE-TV Ch. 19 Norfolk)—10-w, lat. 42° 00' 21", long. 96° 15' 25".
- Elgin, Elkhorn Valley, Neligh & Tilden**—K39AL, KTIV Television Co., 3135 Floyd Blvd., Sioux City, IA 51105 (KTIV Ch. 4 Sioux City, IA)—100-w, lat. 42° 02' 39", long. 98° 02' 01".
- Elgin, Elkhorn Valley, Neligh & Tilden**—K80BU, Citadel Communications Co. Ltd., 7th & Douglas Sts., Sioux City, IA 51101 (KCAU-TV Ch. 9 Sioux City, IA)—100-w, lat. 42° 02' 39", long. 98° 02' 01".
- Elkhorn Valley**—See K39AL, Elgin.
- Elkhorn Valley**—See K80BU, Elgin.
- Falls City**—K24AC, Nebraska Educational Telecommunications Commission, Box 83111, Lincoln, NE 68501 (KUON-TV Ch. 12 Lincoln)—1000-w, lat. 40° 13' 10", long. 95° 39' 55".
- Fort Robinson State Park**—See K06KR, Crawford.
- Gothenburg**—K27AJ, Busse Bcstg. Inc., 2615 Nicolet Dr., Green Bay, WI 54301 (KGIN Ch. 11 Grand Island)—1-w, lat. 40° 58' 32", long. 100° 11' 23".
- Hamlet & Palisade**—K04HZ, Village of Palisade, Palisade, NE (KBSL-TV Ch. 10 Goodland, KS)—10-w, lat. 40° 19' 50", long. 101° 07' 40".
- Harrison**—K09PW, Harrison Men's Community Club, Charles E. Mumby, Harrison, NE (KIVV-TV Ch. 5 Lead-Deadwood, SD)—5-w, lat. 42° 43' 30", long. 103° 54' 00".
- ★ **Hayes Center**—K04JE, Hayes Center Community Club, Hayes Center, NE (KBSL-TV Ch. 10 Goodland, KS)—1-w, lat. 40° 30' 30", long. 100° 01' 00".
- Hershey, Sutherland & rural area**—K07JX, Sutherland Chamber of Commerce, Box 338, Sutherland, NE (KGIN Ch. 11 Grand Island)—1-w, lat. 41° 09' 58", long. 101° 07' 37".
- Inman & O'Neill**—K51CC, KTIV Television Co., 3135 Floyd Blvd., Sioux City, IA 51105 (KTIV Ch. 4 Sioux City, IA)—100-w, lat. 42° 26' 34", long. 98° 36' 26".
- Inman & O'Neill**—K74CL, Citadel Communications Co. Ltd., 7th & Douglas Sts., Sioux City, IA 51101 (KCAU-TV Ch. 9 Sioux City, IA)—100-w, lat. 42° 26' 34", long. 98° 36' 26".
- Kilgore**—K09IW, Kilgore TV Committee, Box 26, Kilgore, NE (KPLO-TV Ch. 6 Reliance, SD)—1-w, lat. 42° 57' 00", long. 100° 57' 30".
- Lewellen**—K07JI, Village of Lewellen, Village Clerk, Lewellen, NE (KNOP-TV Ch. 2 North Platte)—1-w, lat. 41° 18' 19", long. 102° 08' 07".
- Lewellen**—K11KC, Village of Lewellen, Village Clerk, Lewellen, NE (KWNB-TV Ch. 6 Hayes Center)—1-w, lat. 41° 18' 19", long. 102° 08' 07".
- ★ **Lincoln**—K18CD, Joseph C. Amaturio, Box 220, Kearney, NE 68848 (KSNB-TV Ch. 4 Superior)—100-w, lat. 40° 49' 12", long. 96° 39' 29".
- ★ **Lincoln**—K22CX, Joseph C. Amaturio, Box 220, Kearney, NE 68848 (KSNB-TV Ch. 4 Superior)—1000-w, lat. 40° 49' 12", long. 96° 39' 29".
- Lincoln**—K67CV, Channel America LPTV Holdings Inc., Suite 804, 24 W. 57th St., New York, NY 10019 (KUSK Ch. 7 Prescott-Phoenix, AZ via satellite)—70-w, lat. 40° 48' 42", long. 96° 42' 05".
- Long Pine**—K12JG, City of Long Pine, Long Pine, NE (KPRY-TV Ch. 4 Pierre, SD)—10-w, lat. 42° 31' 40", long. 99° 42' 05".
- ★ **Lynch**—K02LF, Lynch Community Club, Lynch, NE (KELO-TV Ch. 11 Sioux Falls, SD)—1-w, lat. 42° 49' 10", long. 98° 27' 45".
- Lynch**—K10KU, Lynch Community Club, Lynch, NE (KTIV Ch. 4 Sioux City, IA)—1-w, lat. 42° 49' 10", long. 98° 27' 45".
- Lynch**—K12LH, Lynch Community Club, Lynch, NE (KDLT Ch. 5 Mitchell-Sioux Falls, SD)—1-w, lat. 42° 49' 10", long. 98° 27' 45".
- McCook**—K04CN, McCook Chamber of Commerce, Box 337, McCook, NE (KGIN Ch. 11 Grand Island)—10-w, lat. 40° 12' 35", long. 100° 39' 02".
- McCook**—K13KB, Nebraska Educational Telecommunications Commission, Box 83111, Lincoln, NE 68501 (KLNE-TV Ch. 3 Lexington)—10-w, lat. 40° 12' 46", long. 100° 38' 24".
- ★ **McCook**—K21CL, Joseph C. Amaturio, Box 220, Kearney, NE 68848 (KWNB-TV Ch. 6 Hayes Center)—20-w, lat. 40° 12' 35", long. 100° 39' 02".
- Merriman**—K02JR, Village of Merriman, Box 63, Merriman, NE 69218 (KDUH-TV Ch. 4 Scottsbluff)—1-w, lat. 42° 54' 53", long. 101° 41' 51".
- Merriman**—K10NA, Village of Merriman, Box 63, Merriman, NE 69218 (KIVV-TV Ch. 5 Lead-Deadwood, SD)—1-w, lat. 42° 54' 53", long. 101° 41' 51".
- Neligh**—K28AP, Busse Bcstg. Corp., 590 W. Maple St., Kalamazoo, MI 49008 (KOLN Ch. 10 Lincoln)—100-w, lat. 42° 02' 43", long. 98° 01' 41".
- Neligh**—See K39AL, Elgin.
- Neligh**—K65AT, Nebraska Educational Telecommunications Commission, Box 83111, Lincoln, NE 68501 (KXNE-TV Ch. 19 Norfolk)—10-w, lat. 42° 02' 43", long. 98° 01' 41".
- Neligh**—See K80BU, Elgin.
- Newport**—K24AA, Busse Bcstg. Inc., 2615 Nicolet Dr., Green Bay, WI 54301 (KOLN Ch. 10 Lincoln)—1000-w, lat. 42° 37' 33", long. 99° 19' 30".
- Niobrara**—K69BM, Nebraska Educational Telecommunications Commission, Box 83111, Lincoln, NE 68501 (KXNE-TV Ch. 19 Norfolk)—1-w, lat. 42° 44' 42", long. 98° 02' 00".
- Norfolk**—K30BP, KMEG Television Inc., Box 657, Sioux City, IA 51102 (KMEG Ch. 14 Sioux City, IA)—100-w, lat. 42° 01' 43", long. 97° 21' 24".
- Norfolk**—K48CH, New Jersey Herald Inc., 3135 Floyd Blvd., Sioux City, IA 51105 (KTIV Ch. 4 Sioux City, IA)—100-w, lat. 42° 02' 05", long. 97° 21' 53".
- Norfolk**—K61AO, Chronicle Bcstg. Co., 1001 Van Ness Ave., San Francisco, CA 94119 (WOWT Ch. 6 Omaha)—100-w, lat. 42° 01' 56", long. 97° 21' 51".
- Norfolk**—K74CE, Citadel Communications Co. Ltd., 7th & Douglas Sts., Sioux City, IA 51101 (KCAU-TV Ch. 9 Sioux City, IA)—100-w, lat. 42° 02' 05", long. 97° 21' 53".
- North Platte**—K04ED, City of North Platte, Kenneth W. Huebner, City Hall, 211 W. 3rd St., North Platte, NE (KGIN Ch. 11 Grand Island)—10-w, lat. 41° 08' 30", long. 100° 45' 30".
- North Platte**—K13VO, KWNB-TV, Box 220, Kearney, NE 68848 (KWNB-TV Ch. 6 Hayes Center)—10-w, lat. 41° 08' 30", long. 100° 45' 30".
- North Platte**—K57CZ, Busse Bcstg. Inc., 2615 Nicolet Dr., Green Bay, WI 54301 (KOLN Ch. 10 Lincoln)—100-w, lat. 41° 08' 30", long. 100° 45' 30".
- O'Neill**—K34CU, KOLN Inc., 40th & W Sts., Lincoln, NE 68503 (KOLN Ch. 10 Lincoln)—100-w, lat. 42° 27' 00", long. 98° 36' 50".
- O'Neill**—See K51CC, Inman.
- O'Neill**—K72DQ, Busse Bcstg. Inc., 2615 Nicolet Dr., Green Bay, WI 54301 (KOLN Ch. 10 Lincoln)—10-w, lat. 42° 27' 00", long. 98° 36' 50".
- O'Neill**—See K74CL, Inman.
- Ogallala**—K21CY, North Platte TV Inc., Box 749, North Platte, NE 69101 (KNOP-TV Ch. 2 North Platte)—41-w, lat. 41° 08' 30", long. 101° 43' 15".
- ★ **Ogallala**—K26CV, Trinity Bcstg. Network, Box C-11949, Santa Ana, CA 92711 (KTBN-TV Ch. 40 Santa Ana-Los Angeles, CA via satellite)—1000-w, lat. 41° 11' 01", long. 101° 36' 23".
- Ord**—K02HJ, City of Ord, Box 153, 1917 O St., Ord, NE (KHAS-TV Ch. 5 Hastings)—1-w, lat. 41° 35' 38", long. 98° 55' 29".
- Ord**—K04HI, City of Ord, Box 153, 1917 O St., Ord, NE (KGIN Ch. 11 Grand Island)—1-w, lat. 41° 36' 00", long. 98° 56' 00".
- Palisade**—See K04HZ, Hamlet.
- Pawnee City**—K33AC, Nebraska Educational Telecommunications Commission, Box 83111, Lincoln, NE 68501 (KUON-TV Ch. 12 Lincoln)—1000-w, lat. 40° 11' 01", long. 96° 21' 03".
- Scottsbluff**—K02NT, Duhamel Bcstg. Enterprises, Box 1760, Rapid City, SD 57709 (KOTA-TV Ch. 3 Rapid City, SD), lat. 41° 51' 44", long. 103° 39' 38".
- ★ **Stanton**—K29AK, Arapahoe County TV Club, 18100 E. Berry Dr., Aurora, CO 80015 (WTBS Ch. 17 Atlanta, GA via satellite)—1000-w, lat. 41° 57' 34", long. 97° 13' 57".
- ★ **Stanton**—K35AR, Arapahoe County TV Club, 18100 E. Berry Dr., Aurora, CO 80015 (WTBS Ch. 17 Atlanta, GA via satellite)—1000-w, lat. 41° 57' 34", long. 97° 13' 57".
- Stapleton**—K12KW, Village of Stapleton, Box 86, Stapleton, NE (KWNB-TV Ch. 6 Hayes Center)—1-w, lat. 41° 28' 40", long. 100° 30' 30".
- Stratton**—K13NU, Nebraska Educational Telecommunications Commission, Box 83111, Lincoln, NE 68501 (KPNE-TV Ch. 9 North Platte)—1-w, lat. 40° 09' 12", long. 101° 13' 34".
- Sutherland**—See K07JX, Hershey.
- Taylor**—K09MC, Tibbs TV & Appliance, Box 147, Taylor, NE. 1-w, lat. 41° 47' 16", long. 99° 22' 19".
- Tilden**—See K39AL, Elgin.
- Tilden**—See K80BU, Elgin.
- Trenton**—K04EG, Village of Trenton, Village Clerk, Trenton, NE (KBSL-TV Ch. 10 Goodland, KS)—1-w, lat. 40° 10' 44", long. 101° 00' 37".
- Trenton**—K12KK, Nebraska Educational Telecommunications Commission, Box 83111, Lincoln, NE 68501 (KPNE-TV Ch. 9 North Platte)—1-w, lat. 40° 10' 51", long. 101° 00' 41".
- Valentine**—K09IS, City of Valentine, Mayor's Office, 323 N. Main St., Valentine, NE (KPLO-TV Ch. 6 Reliance, SD)—1-w, lat. 42° 53' 20", long. 100° 33' 10".
- Valentine**—K69AL, Busse Bcstg. Inc., 2615 Nicolet Dr., Green Bay, WI 54301 (KOLN Ch. 10 Lincoln)—100-w, lat. 42° 54' 07", long. 100° 33' 05".
- Valentine**—K82BP, Beaver-Valentine TV Inc., 148 N. Main St., Valentine, NE (KNOP-TV Ch. 2 North Platte)—100-w, lat. 42° 54' 07", long. 100° 33' 05".
- Venango**—K12AP, Venango Lions Club, Venango, NE (KNOP-TV Ch. 2 North Platte)—1-w, lat. 40° 45' 00", long. 102° 03' 00".
- Verdigre**—K02BD, Village of Verdigre, Village Clerk, Verdigre, NE (KCAU-TV Ch. 9 Sioux City, IA)—1-w, lat. 42° 37' 40", long. 98° 01' 50".
- Verdigre**—K06GM, Village of Verdigre, Village Clerk, Verdigre, NE (KELO-TV Ch. 11 Sioux Falls, SD)—1-w, lat. 42° 37' 40", long. 98° 01' 50".
- Verdigre**—K10JW, Nebraska Educational Telecommunications Commission, Box 83111, Lincoln, NE 68501 (KMNE-TV Ch. 7 Bassett)—1-w, lat. 42° 34' 55", long. 98° 01' 49".
- Verdigre**—K13CE, Village of Verdigre, Village Clerk, Verdigre, NE (KTIV Ch. 4 Sioux City, IA)—1-w, lat. 42° 32' 40", long. 98° 02' 30".
- Wallace**—K23AH, KOLN Inc., Box 30350, Lincoln, NE 68503 (KGIN Ch. 11 Grand Island)—1000-w, lat. 41° 03' 50", long. 101° 11' 29".

Wauneta—K04DN, Village of Wauneta, Box 97, Wauneta, NE (KSNK Ch. 8 McCook-Oberlin, Kansas)—1-w, lat. 40° 25' 25", long. 101° 22' 00".

Wauneta—K12GR, Village of Wauneta, Box 97, Wauneta, NE (KBSL-TV Ch. 10 Goodland, KS)—1-w, lat. 40° 26' 14", long. 101° 23' 01".

Wauneta—K69BN, Nebraska Educational Telecommunications Commission, Box 83111, Lincoln, NE 68501 (KPNE-TV Ch. 9 North Platte)—1-w, lat. 40° 25' 14", long. 101° 21' 58".

Wood Lake—K13AW, Citizens Group, Wood Lake, NE (KPLO-TV Ch. 6 Reliance, SD)—1-w, lat. 42° 38' 20", long. 100° 14' 30".

NEVADA

Alamo & Ash Springs—K09SC, Pahrnatag Valley Television District, Box 423, Alamo, NV (KTNV Ch. 13 Las Vegas)—1-w, lat. 37° 15' 59", long. 114° 47' 05".

Alamo, Ash Springs & Hiko—K02KF, Pahrnatag Valley Television District, Box 423, Alamo, NV (KVBC Ch. 3 Las Vegas)—10-w, lat. 37° 22' 36", long. 115° 15' 02".

Alamo, Ash Springs & Hiko—K04KH, Pahrnatag Valley Television District, Box 423, Alamo, NV (KSL-TV Ch. 5 Salt Lake City, UT)—10-w, lat. 37° 22' 36", long. 115° 15' 02".

Alamo, Ash Springs & Hiko—K11PV, Pahrnatag Valley Television District, Box 423, Alamo, NV (KSL-TV Ch. 5 Salt Lake City, UT)—1-w, lat. 37° 15' 59", long. 114° 47' 05".

Alamo, Ash Springs, Hiko in Pahrnatag Valley & seasonal ranch facilities in Delamar Valley—K070H, Pahrnatag Valley Television District, Box 423, Alamo, NV (KVBC Ch. 3 Las Vegas)—1-w, lat. 37° 15' 59", long. 114° 47' 05".

Area 12 & Ranier Mesa—K03BW, Herschel C. McKenzie, 4201 El Jardin, Las Vegas, NV (KLAS-TV Ch. 3 Las Vegas)—1-w, lat. 37° 15' 59", long. 116° 07' 17".

Area 12 & Ranier Mesa—K10EH, Herschel C. McKenzie, 4201 El Jardin, Las Vegas, NV (KVBC Ch. 3 Las Vegas)—1-w, lat. 37° 15' 59", long. 116° 07' 17".

Area 12 & Ranier Mesa—K12DT, Herschel C. McKenzie, 4201 El Jardin, Las Vegas, NV (KTNV Ch. 13 Las Vegas)—1-w, lat. 37° 15' 59", long. 116° 07' 17".

Area 12 Compound of ERDA Test Site—K35AA, Communications Engineering Inc., 3420 Spring Mountain Rd., Las Vegas, NV (KTVN Ch. 2 Reno)—338-w, lat. 37° 12' 47", long. 116° 19' 22".

Area 12 Compound of ERDA Test Site—K38AA, Communications Engineering Inc., 3420 Spring Mountain Rd., Las Vegas, NV (KLAS-TV Ch. 8 Las Vegas)—10-w, lat. 37° 12' 47", long. 116° 19' 22". Requests change to 340-w.

Area 12 Compound of ERDA Test Site—K41AA, Communications Engineering Inc., 3420 Spring Mountain Rd., Las Vegas, NV (KVBC Ch. 3 Las Vegas)—100-w, lat. 37° 12' 47", long. 116° 19' 22".

Ash Springs—See K02KF, Alamo.

Ash Springs—See K04KH, Alamo.

Ash Springs—See K07QH, Alamo.

Ash Springs—See K09SC, Alamo.

Ash Springs—See K11PV, Alamo.

Austin—K10KB, Austin TV Assn., Box 36, Austin, NV (KTVN Ch. 2 Reno)—5-w, lat. 40° 30' 12", long. 117° 03' 48".

Austin—K12IX, Donrey of Nevada Inc., Box 10000, 4850 Ampere Dr., Reno, NV 89510 (KOLO-TV Ch. 8 Reno)—10-w, lat. 39° 27' 13", long. 117° 03' 13".

Austin Peak—K06KD, Valley Bcstg. Co., Box 44169, Las Vegas, NV 89116 (KVBC Ch. 3 Las Vegas)—10-w, lat. 39° 27' 13", long. 117° 03' 13".

Babbitt—K53AU, Mineral TV District 1, Box 1485, Hawthorne, NV (KQED Ch. 9 San Francisco, CA)—100-w, lat. 38° 31' 05", long. 118° 37' 56".

Babbitt—K55BF, Mineral TV District 1, Box 1485, Hawthorne, NV (KRNV Ch. 4 Reno)—20-w, lat. 38° 31' 05", long. 118° 37' 56".

Babbitt—K78CN, Mineral TV District 1, Box 1485, Hawthorne, NV (KTVN Ch. 2 Reno)—110-w, lat. 38° 31' 05", long. 118° 37' 56".

Babbitt & Hawthorne—K73BS, Mineral TV District 1, Box 1485, Hawthorne, NV (KTVN Ch. 2 Reno)—100-w, lat. 38° 27' 37", long. 118° 45' 39".

Baker—See K070H, Garrison, UT.

Baker—See K09NB, Garrison, UT.

Baker—See K11NP, Garrison, UT.

Baker—See K130J, Garrison, UT.

Battle Mountain—K11IY, Battle Mountain TV District, Battle Mountain, NV (KTVN Ch. 2 Reno)—10-w, lat. 40° 35' 25", long. 116° 54' 00".

Battle Mountain—K13JD, Battle Mountain TV District, Battle Mountain, NV (KOLO-TV Ch. 8 Reno)—10-w, lat. 40° 35' 25", long. 116° 54' 00".

Beatty—K02JM, Beatty TV Maintenance District, County of Nye, Box 65, Beatty, NV (KTNV Ch. 13 Las Vegas)—1-w, lat. 36° 55' 40", long. 116° 46' 24".

Beatty—K04JK, Beatty TV Maintenance District, County of Nye, Box 65, Beatty, NV (KVBC Ch. 3 Las Vegas)—1-w, lat. 36° 55' 40", long. 116° 46' 24".

Beatty—K07PM, Beatty TV Maintenance District, County of Nye, Box 65, Beatty, NV (KLAS-TV Ch. 8 Las Vegas)—1-w, lat. 36° 55' 40", long. 116° 46' 24".

★ **Beowawe**—K40CA, Elko TV District Box 456, Elko, NV 89801 (KOLO-TV Ch. 8 Reno)—20-w, lat. 40° 36' 40", long. 116° 40' 30".

Beowawe—K78DC, Elko TV District, Box 456, Elko, NV 89801 (KOLO-TV Ch. 8 Reno)—100-w, lat. 40° 36' 40", long. 116° 40' 30".

Beowawe & Crescent Valley—K04GD, Eureka TV Tax District No. 2, Eureka, NV (KTVN Ch. 2 Reno)—10-w, lat. 40° 38' 00", long. 116° 40' 30".

Beowawe & Crescent Valley—K09MN, Carlin TV District, Box 641, Carlin, NV (KTVB Ch. 7 Boise, ID)—10-w, lat. 40° 43' 07", long. 116° 16' 06".

Beowawe & Crescent Valley—K12HY, Eureka TV Tax District No. 2, Eureka, NV (KOLO-TV Ch. 8 Reno)—10-w, lat. 40° 38' 00", long. 116° 40' 30".

Bottle Creek, Kings River & Drovada—K60AP, Quinn River TV Maintenance District, Box 8, Orovada, NV (KOLO-TV Ch. 8 Reno)—100-w, lat. 41° 31' 36", long. 118° 03' 30".

Boulder City—K11DS, WTMJ Inc., 3355 S. Valley View Blvd., Las Vegas, NV 89102 (KTNV Ch. 13 Las Vegas)—1-w, lat. 35° 59' 45", long. 114° 51' 47".

Caliente—K02JD, Lincoln County TV District 1, Box 216, Pioche, NV (KVVU-TV Ch. 5 Henderson-Las Vegas)—1-w, lat. 37° 37' 24", long. 114° 30' 25".

Caliente—K09FL, Lincoln County TV District 1, Box 216, Pioche, NV (KLAS-TV Ch. 8 Las Vegas)—1-w, lat. 37° 37' 24", long. 114° 30' 25".

Caliente—K11CN, Lincoln County TV District 1, Box 216, Pioche, NV (KVBC Ch. 3 Las Vegas)—1-w, lat. 37° 37' 24", long. 114° 30' 25".

Caliente—K13LV, Lincoln County TV District 1, Box 216, Pioche, NV (KTNV Ch. 13 Las Vegas)—1-w, lat. 37° 37' 24", long. 114° 30' 25".

Caliente—K45AL, Lincoln County TV District 1, Box 216, Pioche, NV (KLXV Ch. 10 Las Vegas)—1-w, lat. 37° 37' 24", long. 114° 30' 25".

Carlin—K13BB, Carlin TV District, Box 641, Carlin, NV (KSL-TV Ch. 5 Salt Lake City, UT)—10-w, lat. 40° 56' 09", long. 116° 03' 04".

Carlin—K44AM, Carlin TV District, Box 641, Carlin, NV (WGN-TV Ch. 9 Chicago, IL via satellite)—20-w, lat. 40° 43' 07", long. 116° 16' 06".

Carlin—K60AF, Carlin TV District, Box 641, Carlin, NV (KRNV Ch. 4 Reno)—20-w, lat. 40° 43' 07", long. 116° 16' 06".

Carlin—K62AE, Carlin TV District, Box 641, Carlin, NV (KOLO-TV Ch. 8 Reno)—20-w, lat. 40° 43' 07", long. 116° 16' 06".

Carson City—K15AN, Channel 5 Public Bcstg. Inc., No. 106, UNR Education Bldg., Reno, NV 89557 (KNPB Ch. 5 Reno)—1-w, lat. 39° 12' 50", long. 119° 46' 15".

Carson City—K57CV, Page Enterprises Inc., Box 11129, 4920 Brookside Court, Reno, NV 89510 (KAME-TV Ch. 21 Reno)—1-w, lat. 39° 15' 34", long. 119° 42' 16".

Carson City & Lake Tahoe (North Shore)—K50CM, Circle L Inc., Box 7160,

Reno, NV 89510 (KRNV Ch. 4 Reno)—100-w, lat. 39° 18' 47", long. 119° 53' 00".

Carson City & Washoe Valley—K12GW, Sarkes Tarzian Inc., Box 7220, 4925 Energy Way, Reno, NV 89502 (KTVN Ch. 2 Reno)—10-w, lat. 39° 12' 53", long. 119° 46' 06". Requests change to Ch. 47, 100-w.

Carson City & Washoe Valley—K52DN, Sunbelt Bcstg. Co., 1500 Foremaster Lane, Las Vegas, NV 89101 (KRNV Ch. 4 Reno)—100-w, lat. 39° 12' 40", long. 119° 46' 20".

Clover Valley—See K58BR, Wells.

Copper Canyon Mines & vicinity—K06FQ, Battle Mountain TV District, Battle Mountain, NV (KTVN Ch. 2 Reno)—10-w, lat. 40° 35' 25", long. 116° 41' 30".

Cottonwood Cove—K06IV, Don D. Tobey, Box 1000, Cottonwood Cove, NV (KTSP-TV Ch. 10 Phoenix, AZ)—1-w, lat. 35° 29' 23", long. 114° 41' 10".

Cottonwood Cove—K11NQ, Don D. Tobey, Box 1000, Cottonwood Cove, NV (KTVK Ch. 3 Phoenix, AZ)—1-w, lat. 35° 29' 23", long. 114° 41' 10".

Cottonwood Cove—K130L, Don D. Tobey, Box 1000, Cottonwood Cove, NV (KLAS-TV Ch. 8 Las Vegas)—1-w, lat. 35° 29' 23", long. 114° 41' 10".

Crescent Valley—See K04GD, Beowawe.

Crescent Valley—See K09MN, Beowawe.

Crescent Valley—See K12HY, Beowawe.

Crystal Bay—K12HJ, Sarkes Tarzian Inc., Box 7220, 4925 Energy Way, Reno, NV 89502 (KTVN Ch. 2 Reno)—5-w, lat. 39° 18' 50", long. 119° 53' 00". Requests change to Ch. 34, 100-w.

Crystal Bay & Zephyr Cove—K58AO, Donrey of Nevada Inc., Box 10000, 4850 Ampere Dr., Reno, NV 89510 (KOLO-TV Ch. 8 Reno)—100-w, lat. 39° 13' 24", long. 120° 00' 17".

Crystal Bay, NV & Meeks Bay & Rubicon Bay, CA—K60AS, Sarkes Tarzian Inc., Box 7220, 4925 Energy Way, Reno, NV 89502 (KTVN Ch. 2 Reno)—100-w, lat. 39° 18' 50", long. 119° 53' 00".

Currant—See K06KM, Duckwater.

Currant—See K07QR, Duckwater.

Currant—See K12MT, Duckwater.

Currant—See K49AN, Railroad Valley.

Currant—See K55CR, Duckwater.

Currant—See K66BU, Duckwater.

Currant Creek—See K63CH, Eureka.

Dayton—K06JK, Senior Citizens of Dayton, Nevada Inc., Box 163, Dayton, NV 89403 (KOLO-TV Ch. 8 Reno)—10-w, lat. 39° 11' 52", long. 119° 28' 50".

Dayton—K13PD, Senior Citizens of Dayton, Nevada Inc., Box 163, Dayton, NV 89403 (KTVN Ch. 2 Reno)—10-w, lat. 39° 11' 52", long. 119° 28' 50".

Translators—Nevada

- Dayton**—K33CM, Senior Citizens of Dayton, Nevada Inc., Box 163, Dayton, NV 89403 (KRN TV Ch. 4 Reno)—10-w, lat. 39° 11' 52", long. 119° 28' 50".
- Delamar Valley**—See K07QH, Alamo.
- Denio**—K090N, Red Point Community Club Inc., Trout Creek Ranch, Andrews, OR (KIVI Ch. 6 Nampa-Boise-Caldwell, ID)—1-w, lat. 42° 15' 13", long. 118° 24' 30".
- Denio**—K10GB, Red Point Community Club Inc., Trout Creek Ranch, Andrews, OR (KBCI-TV Ch. 2 Boise, ID)—1-w, lat. 42° 15' 13", long. 118° 24' 30".
- ★ **Denio**—K11RO, Red Point Community Club Inc., Trout Creek Ranch, Andrews, OR (KBCI-TV Ch. 2 Boise, ID)—1-w, lat. 42° 15' 13", long. 118° 24' 30".
- Denio**—K13IM, Red Point Community Club Inc., Trout Creek Ranch, Andrews, OR (KTVB Ch. 7 Boise, ID)—1-w, lat. 42° 15' 13", long. 118° 24' 30".
- Diamond Valley**—See K63CH, Eureka.
- Duckwater**—See K49AN, Railroad Valley.
- Duckwater**—See K63CH, Eureka.
- Duckwater, Currant & Railroad Valley**—K06KM, Railroad Valley General Improvement District, Duckwater, NV (KTVN Ch. 2 Reno)—10-w, lat. 38° 52' 18", long. 115° 39' 13".
- ★ **Duckwater, Currant & Railroad Valley**—K07QR, Railroad Valley General Improvement District, Duckwater, NV (KTVX Ch. 4 Salt Lake City, UT)—10-w, lat. 38° 52' 18", long. 115° 39' 13".
- Duckwater, Currant & Railroad Valley**—K12MT, Railroad Valley General Improvement District, Duckwater, NV (KVBC Ch. 3 Las Vegas)—10-w, lat. 38° 52' 18", long. 115° 39' 13".
- Duckwater, Currant & Railroad Valley**—K55CR, Railroad Valley General Improvement District, Duckwater, NV (KTVN Ch. 2 Reno)—20-w, lat. 39° 26' 58", long. 115° 59' 54".
- Duckwater, Currant & Railroad Valley**—K66BU, Railroad Valley General Improvement District, Duckwater, NV (KTVX Ch. 4 Salt Lake City, UT)—20-w, lat. 39° 26' 58", long. 115° 59' 54".
- Eldorado Valley (South end)**—K65AX, County of Clark, Clark Board of Commissioners, Courthouse Annex, Las Vegas, NV (KVBC Ch. 3 Las Vegas)—100-w, lat. 35° 42' 05", long. 114° 53' 24".
- Elko**—K10JS, Elko TV District, Box 456, Elko, NV 89801 (KTVN Ch. 2 Reno)—100-w, lat. 40° 41' 53", long. 115° 54' 13".
- Elko**—K50CA, Elko TV District, Box 456, Elko, NV 89801 (KTVB Ch. 7 Boise, ID)—100-w, lat. 40° 42' 00", long. 115° 54' 09".
- Elko**—K52CF, Elko TV District, Box 456, Elko, NV 89801 (KDLD-TV Ch. 8 Reno)—100-w, lat. 40° 42' 00", long. 115° 54' 09".
- ★ **Elko**—K69FP, KMVT Bcstg. Inc., 1100 Blue Lakes Blvd. N, Twin Falls, ID 83301 (KMVT Ch. 11 Twin Falls, ID)—10-w, lat. 40° 53' 38", long. 115° 37' 50".
- Elko**—K72DX, Elko TV District, Box 456, Elko, NV 89801 (KTVB Ch. 7 Boise, ID)—100-w, lat. 40° 42' 00", long. 115° 54' 09".
- Elko**—K75CW, Elko TV District, Box 456, Elko, NV 89801 (KOLO-TV Ch. 8 Reno)—100-w, lat. 40° 42' 00", long. 115° 54' 09".
- Ely**—K06HT, Sarkes Tarzian Inc., Box 7220, 4925 Energy Way, Reno, NV 89502 (KTVN Ch. 2 Reno)—100-w, lat. 39° 15' 48", long. 114° 53' 36".
- Ely**—K30CN, White Pine Television District No. 1, Box 704, Ely, NV 89301 (KTVX Ch. 4 Salt Lake City, UT)—20-w, lat. 39° 09' 45", long. 114° 36' 32".
- Ely**—K32CJ, White Pine Television District No. 1, Box 704, Ely, NV 89301 (KUTV Ch. 2 Salt Lake City, UT)—20-w, lat. 39° 09' 45", long. 114° 36' 32".
- Ely**—K34CM, White Pine Television District No. 1, Box 704, Ely, NV 89301 (KSL-TV Ch. 5 Salt Lake City, UT)—20-w, lat. 39° 09' 45", long. 114° 36' 32".
- Ely**—K51AD, White Pine Television District No. 1, Box 704, Ely, NV 89301 (KTVN Ch. 2 Reno)—20-w, lat. 39° 09' 45", long. 114° 36' 32".
- Ely**—K65AC, White Pine Television District No. 1, Box 704, Ely, NV 89301 (KLAS-TV Ch. 8 Las Vegas)—20-w, lat. 39° 09' 45", long. 114° 36' 32".
- Ely**—K67AL, White Pine Television District No. 1, Box 704, Ely, NV 89301 (KLVX Ch. 10 Las Vegas)—20-w, lat. 39° 09' 45", long. 114° 36' 32".
- Ely & McGill**—K03DN, Donrey of Nevada Inc., Box 10000, 4850 Ampere Dr., Reno, NV 89510 (KOLO-TV Ch. 8 Reno)—10-w, lat. 39° 15' 48", long. 114° 53' 36".
- Ely & McGill**—K58BC, Valley Bcstg. Co., Box 44169, Las Vegas, NV 89116 (KVBC Ch. 3 Las Vegas)—100-w, lat. 39° 15' 48", long. 114° 53' 36".
- ★ **Ely & McGill (Murray Canyon & Campton Street areas)**—K13NR, White Pine Television District No. 1, Box 704, Ely, NV 89301 (KLVX Ch. 10 Las Vegas)—10-w, lat. 39° 15' 48", long. 114° 53' 36".
- Ely (Campton St. area), Mill & Murray Canyon area**—K07DU, White Pine Television District No. 1, Box 704, Ely, NV 89301 (KTVX Ch. 4 Salt Lake City, UT)—10-w, lat. 39° 15' 48", long. 114° 53' 36".
- Ely (Campton St. area), Mill & Murray Canyon area**—K09EA, White Pine Television District No. 1, Box 704, Ely, NV 89301 (KUTV Ch. 2 Salt Lake City, UT)—10-w, lat. 39° 15' 48", long. 114° 53' 36".
- Ely (Campton St. area), Mill & Murray Canyon area**—K11EE, White Pine Television District No. 1, Box 704, Ely, NV 89301 (KSL-TV Ch. 5 Salt Lake City, UT)—10-w, lat. 39° 15' 48", long. 114° 53' 36".
- Empire**—K47CZ, Gypsum Communications Co., Box 130, Empire, NV 89405 (KTVN Ch. 2 Reno)—100-w, lat. 40° 31' 18", long. 119° 18' 38".
- Empire**—K49CI, Gypsum Communica-
- tions Co., Box 130, Empire, NV 89405 (KRN TV Ch. 4 Reno)—100-w, lat. 40° 31' 18", long. 119° 18' 38".
- Eureka**—K40CI, Eureka TV Tax District No. 2, Eureka, NV (KUTV Ch. 2 Salt Lake City, UT)—20-w, lat. 39° 28' 30", long. 115° 59' 33".
- Eureka**—K42CL, Eureka TV Tax District No. 2, Eureka, NV (KSL-TV Ch. 5 Salt Lake City, UT)—10-w, lat. 39° 28' 30", long. 115° 59' 33".
- Eureka**—See K49AN, Railroad Valley.
- Eureka**—K57BU, Valley Bcstg. Co., Box 44169, Las Vegas, NV 89116 (KVBC Ch. 3 Las Vegas)—100-w, lat. 39° 26' 59", long. 115° 59' 54".
- Eureka**—K60AQ, Eureka TV Tax District No. 2, Eureka, NV (KTVN Ch. 2 Reno)—100-w, lat. 39° 28' 30", long. 115° 59' 33".
- ★ **Eureka**—K67AE, Eureka TV Tax District No. 2, Eureka, NV (KOLO-TV Ch. 8 Reno)—20-w, lat. 39° 26' 59", long. 115° 59' 54".
- Eureka**—K68CS, Eureka TV Tax District No. 2, Eureka, NV (KUTV Ch. 2 Salt Lake City, UT)—100-w, lat. 39° 28' 30", long. 115° 59' 33".
- Eureka, Diamond Valley, Duckwater, Railroad Valley & Currant Creek**—K63CH, Eureka TV Tax District No. 2, Eureka, NV (KOLO-TV Ch. 8 Reno)—100-w, lat. 39° 26' 58", long. 115° 59' 54".
- ★ **Fallon**—K11SL, Sarkes Tarzian Inc., Box 7220, 4925 Energy Way, Reno, NV 89502 (KTVN Ch. 2 Reno)—10-w, lat. 39° 29' 22", long. 118° 45' 09".
- Fallon**—K13QV, Sunbelt Bcstg. Co., 1500 Foremaster Lane, Las Vegas, NV 89101 (KRN TV Ch. 4 Reno)—10-w, lat. 39° 29' 22", long. 118° 45' 09".
- Fallon**—K44BE, Page Enterprises Inc., Box 11129, 4920 Brookside Court, Reno, NV 89510 (KAME-TV Ch. 21 Reno)—100-w, lat. 39° 29' 17", long. 118° 45' 08".
- Fish Lake Valley**—K55CG, Fish Lake Valley TV District, Box 10, Dyer, NV (KRN TV Ch. 4 Reno)—20-w, lat. 38° 02' 00", long. 118° 12' 40".
- Fish Lake Valley**—K64AE, Fish Lake Valley TV District, Box 10, Dyer, NV (KTVN Ch. 2 Reno)—20-w, lat. 38° 02' 00", long. 118° 12' 40".
- Fish Lake Valley**—K71AX, Fish Lake Valley TV District, Box 10, Dyer, NV (KOLO-TV Ch. 8 Reno)—10-w, lat. 38° 02' 00", long. 118° 12' 40".
- Gabbs**—K11IX, Basic Inc., Box 4, Gabbs, NV (KTVN Ch. 2 Reno)—1-w, lat. 38° 52' 02", long. 117° 53' 39".
- Gabbs**—K13JB, Basic Inc., Box 4, Gabbs, NV (KRN TV Ch. 4 Reno)—1-w, lat. 38° 52' 02", long. 117° 53' 39".
- Golconda & Paradise Valley**—K64AD, Humboldt County TV Maintenance Board, Box 52, Court House, Bridge St., Winnemucca, NV (KTVN Ch. 2 Reno)—20-w, lat. 41° 09' 19", long. 117° 28' 16".
- Golconda & Paradise Valley**—K66AG, Humboldt County TV Maintenance
- Board, Box 52, Court House, Bridge St., Winnemucca, NV (KOLO-TV Ch. 8 Reno)—100-w, lat. 41° 09' 19", long. 117° 28' 16".
- Golconda, Paradise Valley & Winnemucca**—K59DS, Humboldt County TV Maintenance Board, Box 52, Court House, Bridge St., Winnemucca, NV (KRN TV Ch. 4 Reno)—10-w, lat. 41° 09' 19", long. 117° 28' 16".
- Golconda, Paradise Valley & Winnemucca**—K61DJ, Humboldt County TV Maintenance Board, Box 52, Court House, Bridge St., Winnemucca, NV (KBCI-TV Ch. 2 Boise, ID)—10-w, lat. 41° 09' 19", long. 117° 28' 16".
- Goldfield**—K07NW, Goldfield TV District, Box 505, Goldfield, NV (KRN TV Ch. 4 Reno)—1-w, lat. 37° 43' 37", long. 117° 13' 28".
- Goldfield**—K10EX, Goldfield TV District, Box 505, Goldfield, NV (KOLO-TV Ch. 8 Reno)—1-w, lat. 38° 03' 30", long. 117° 13' 45".
- Goldfield**—K130D, Goldfield TV District, Box 505, Goldfield, NV (KTVN Ch. 2 Reno)—1-w, lat. 37° 43' 37", long. 117° 13' 28".
- Goodsprings**—K02FM, Clark County School District, Courthouse Annex, 2832 E. Flamingo, Las Vegas, NV 89121 (KLVX Ch. 10 Las Vegas)—1-w, lat. 35° 53' 36", long. 115° 29' 39".
- Hawthorne**—K50AI, Mineral TV District 1, Box 1485, Hawthorne, NV (KQED Ch. 9 San Francisco, CA)—100-w, lat. 38° 27' 37", long. 118° 45' 39".
- Hawthorne**—K70AB, Mineral TV District 1, Box 1485, Hawthorne, NV (KRN TV Ch. 4 Reno)—100-w, lat. 38° 27' 37", long. 118° 45' 39".
- Hawthorne**—See K73BS, Babbitt.
- Hawthorne**—K80AH, Mineral TV District 1, Box 1485, Hawthorne, NV (KOLO-TV Ch. 8 Reno)—100-w, lat. 38° 31' 05", long. 118° 37' 56".
- Hawthorne & Rattlesnake Flats**—K35AX, Page Enterprises Inc., Box 11129, 4920 Brookside Court, Reno, NV 89510 (KAME-TV Ch. 21 Reno)—100-w, lat. 38° 27' 37", long. 118° 45' 39".
- Henderson**—K60AN, Landmark Television Inc., 3228 Channel 8 Dr., Las Vegas, NV 89114 (KLAS-TV Ch. 8 Las Vegas)—10-w, lat. 35° 59' 45", long. 114° 52' 10". Requests change to lat. 36° 00' 30", long. 115° 00' 20".
- Hiko**—See K02KF, Alamo.
- Hiko**—See K04KH, Alamo.
- Hiko**—See K11PV, Alamo.
- Hiko in Pahrnagat Valley**—See K07QH, Alamo.
- Hot Creek Valley & Stone Cabin Valley**—K09JC, Joe B. Fallini Jr., Twin Springs Via Tonopah, NV 89049 (KOLO-TV Ch. 8 Reno)—1-w, lat. 38° 12' 00", long. 116° 26' 00".
- Imlay**—K62BI, Humboldt County TV Maintenance Board, Box 52, Court House, Bridge St., Winnemucca, NV

- (KRN Ch. 4 Reno)—20-w, lat. 40° 35' 36", long. 118° 11' 10".
- Imlay**—K66AF, Humboldt County TV Maintenance Board, Box 52, Court House, Bridge St., Winnemucca, NV (KOLO-TV Ch. 8 Reno)—20-w, lat. 40° 35' 36", long. 118° 11' 10".
- Independence Valley**—K12JS, Tuscarora TV, Spanish Ranch, Tuscarora, NV (KIVI Ch. 6 Nampa-Boise-Caldwell, ID)—10-w, lat. 41° 16' 33", long. 116° 04' 51".
- Indian Springs**—K04JY, Indian Springs Civic Assn., Box 347, Indian Springs, NV (KLAS-TV Ch. 8 Las Vegas)—1-w, lat. 36° 35' 42", long. 115° 37' 58".
- Indian Springs**—K06KE, Indian Springs Civic Assn., Box 347, Indian Springs, NV (KTNV Ch. 13 Las Vegas)—1-w, lat. 36° 35' 42", long. 115° 37' 58".
- Indian Springs**—K07JC, Clark County School District, Courthouse Annex, 2832 E. Flamingo, Las Vegas, NV 89121 (KLVX Ch. 10 Las Vegas)—1-w, lat. 36° 35' 42", long. 115° 37' 58".
- Indian Springs**—K09PT, Indian Springs Civic Assn., Box 347, Indian Springs, NV (KVVU-TV Ch. 5 Henderson-Las Vegas)—1-w, lat. 36° 35' 42", long. 115° 37' 58".
- Indian Springs**—K110A, Indian Springs Civic Assn., Box 347, Indian Springs, NV (KVBC Ch. 3 Las Vegas)—1-w, lat. 36° 35' 42", long. 115° 37' 58".
- ★ **Jackpot**—K57EE, KMVT Bcstg. Inc., 1100 Blue Lakes Blvd. N, Twin Falls, ID 83301 (KMVT Ch. 11 Twin Falls, ID)—1-w, lat. 41° 58' 53", long. 114° 40' 58".
- Kings & Quinn Rivers Crossing**—K10HJ, Quinn River TV Maintenance District, Box 8, Orovalda, NV (KBCI-TV Ch. 2 Boise, ID)—5-w, lat. 41° 33' 07", long. 118° 03' 06".
- Kings River**—K04GA, Quinn River TV Maintenance District, Box 8, Orovalda, NV (KTVB Ch. 7 Boise, ID)—1-w, lat. 41° 33' 07", long. 118° 03' 06".
- Kings River**—See K60AP, Bottle Creek.
- Lake Tahoe (North Shore)**—See K50CM, Carson City.
- Las Vegas**—K27AF, Las Tres Campanas Television (KWEX-TV Ch. 41 San Antonio, TX)—1000-w, lat. 36° 00' 26", long. 115° 00' 23".
- Laughlin**—K40CQ, Jerome F. Snyder (KVBC-TV Ch. 3 Las Vegas)—100-w, lat. 35° 14' 58", long. 114° 44' 34".
- ★ **Laughlin**—K53DG, Clark County School District, Courthouse Annex, 2832 E. Flamingo, Las Vegas, NV 89121 (KLVX Ch. 10 Las Vegas)—100-w, lat. 35° 15' 04", long. 114° 44' 44".
- Logandale, Moapa area & Overton**—K54CJ, Moapa Valley TV Maintenance District, Box 553, Overton, NV (KSL-TV Ch. 5 Salt Lake City, UT)—20-w, lat. 36° 40' 54", long. 114° 31' 21".
- Lovelock**—K34BL, Page Enterprises Inc., 4920 Brookside Court, Reno, NV 89502 (KAME-TV Ch. 21 Reno)—100-w, lat. 40° 07' 05", long. 118° 43' 38".
- Lovelock**—K60DM, Pershing County TV Tax District, Box 217, Lovelock, NV 89419 (KTVN Ch. 2 Reno)—100-w, lat. 40° 11' 06", long. 118° 23' 42".
- Lovelock**—K65DP, Pershing County TV Tax District, 735 Cornell Ave., Lovelock, NV (KRN Ch. 4 Reno)—lat. 40° 11' 06", long. 118° 23' 42".
- Lovelock**—K69EO, Pershing County TV Tax District, 735 Cornell Ave., Lovelock, NV (KOLO-TV Ch. 8 Reno)—lat. 40° 11' 06", long. 118° 23' 42".
- Lund & Preston**—K08CB, White Pine Television District No. 1, Box 704, Ely, NV 89301 (KTVX Ch. 4 Salt Lake City, UT)—10-w, lat. 39° 14' 59", long. 114° 59' 59".
- Lund & Preston**—K10BU, White Pine Television District No. 1, Box 704, Ely, NV 89301 (KUTV Ch. 2 Salt Lake City, UT)—10-w, lat. 39° 14' 59", long. 114° 59' 59".
- Lund & Preston**—K12DE, White Pine Television District No. 1, Box 704, Ely, NV 89301 (KSL-TV Ch. 5 Salt Lake City, UT)—10-w, lat. 39° 13' 40", long. 114° 58' 30".
- Lund & Preston**—K49AM, White Pine Television District No. 1, Box 704, Ely, NV 89301 (KLVX Ch. 10 Las Vegas)—100-w, lat. 39° 13' 40", long. 114° 58' 30".
- Lund & Preston**—K53AN, White Pine Television District No. 1, Box 704, Ely, NV 89301 (KLAS-TV Ch. 8 Las Vegas)—20-w, lat. 39° 13' 40", long. 114° 58' 30".
- Luning**—See K67CF, Mina.
- Luning & Mina**—K05AF, Mineral TV District 1, Box 1485, Hawthorne, NV (KOLO-TV Ch. 8 Reno)—1-w, lat. 38° 24' 45", long. 118° 03' 55".
- Luning & Mina**—K10GT, Mineral TV District 1, Box 1485, Hawthorne, NV (KTVN Ch. 2 Reno)—10-w, lat. 38° 23' 40", long. 118° 03' 00".
- Luning & Mina**—K76CP, Mineral TV District 1, Box 1485, Hawthorne, NV (KRN Ch. 4 Reno)—20-w, lat. 38° 23' 40", long. 118° 03' 00".
- Manhattan**—K06KQ, County of Nye, Box 153, Tonopah, NV (KOLO-TV Ch. 8 Reno)—10-w, lat. 38° 32' 16", long. 117° 03' 57".
- Manhattan**—K10LQ, County of Nye, Box 153, Tonopah, NV (KTVN Ch. 2 Reno)—10-w, lat. 38° 32' 16", long. 117° 03' 57".
- Manhattan**—K12MW, County of Nye, Box 153, Tonopah, NV (KRN Ch. 4 Reno)—10-w, lat. 38° 32' 16", long. 117° 03' 57".
- McDermitt**—K04AK, Quinn River TV Maintenance District, Box 8, Orovalda, NV (KTVB Ch. 7 Boise, ID)—10-w, lat. 42° 04' 10", long. 117° 40' 00".
- McDermitt**—K10BE, Quinn River TV Maintenance District, Box 8, Orovalda, NV (KBCI-TV Ch. 2 Boise, ID)—5-w, lat. 42° 04' 10", long. 117° 40' 00".
- McDermitt**—K12LE, Quinn River TV Maintenance District, Box 8, Orovalda, NV (KIVI Ch. 6 Nampa-Boise-Caldwell, ID)—5-w, lat. 42° 10' 42", long. 117° 40' 00".
- McGill**—See K03DN, Ely.
- McGill**—See K13NR, Ely.
- McGill**—See K58BC, Ely.
- Mercury**—K06CR, Herschel C. McKenzie, 4201 El Jardin, Las Vegas, NV (KTVN Ch. 2 Reno)—1-w, lat. 36° 37' 59", long. 115° 58' 52".
- Mercury**—K10EI, Herschel C. McKenzie, 4201 El Jardin, Las Vegas, NV (KVBC Ch. 3 Las Vegas)—1-w, lat. 36° 37' 59", long. 115° 58' 52".
- Mercury**—K12DS, Herschel C. McKenzie, 4201 El Jardin, Las Vegas, NV (KLAS-TV Ch. 8 Las Vegas)—1-w, lat. 36° 37' 59", long. 115° 58' 52".
- Mercury**—K41CR, Communications Engineering Inc., 3610 S. Highland Dr., Las Vegas, NV 89103 (KRLR Ch. 21 Las Vegas)—10-w, lat. 36° 37' 58", long. 115° 58' 40".
- Mercury & Area 6 Compound of ERDA Test Site**—K45AA, Communications Engineering Inc., 3610 S. Highland Dr., Las Vegas, NV 89103 (KTVN Ch. 2 Reno)—100-w, lat. 36° 19' 07", long. 115° 34' 28".
- Mercury & Area 23 Compound of ERDA Test Site**—K02IE, Communications Engineering Inc., 3610 S. Highland Dr., Las Vegas, NV 89103 (KVBC Ch. 3 Las Vegas)—10-w, lat. 36° 37' 58", long. 115° 58' 40".
- Mercury & Area 23 Compound of ERDA Test Site**—K04IM, Communications Engineering Inc., 3610 S. Highland Dr., Las Vegas, NV 89103 (KLAS-TV Ch. 8 Las Vegas)—10-w, lat. 36° 37' 58", long. 115° 58' 40".
- Mercury & Area 23 Compound of ERDA Test Site**—K06IT, Communications Engineering Inc., 3610 S. Highland Dr., Las Vegas, NV 89103 (KTNV Ch. 13 Las Vegas)—10-w, lat. 36° 37' 58", long. 115° 58' 40".
- Mercury & Area 51 Compound of ERDA Test Site**—K06IU, Communications Engineering Inc., 3610 S. Highland Dr., Las Vegas, NV 89103 (KVBC Ch. 3 Las Vegas)—10-w, lat. 37° 12' 19", long. 115° 50' 23".
- Mercury & Area 51 Compound of ERDA Test Site**—K09MV, Communications Engineering Inc., 3610 S. Highland Dr., Las Vegas, NV 89103 (KLAS-TV Ch. 8 Las Vegas)—10-w, lat. 37° 12' 19", long. 115° 50' 23".
- Mercury & Area 51 Compound of ERDA Test Site**—K11NI, Communications Engineering Inc., 3610 S. Highland Dr., Las Vegas, NV 89103 (KTNV Ch. 13 Las Vegas)—10-w, lat. 37° 12' 19", long. 115° 50' 23".
- Mercury & Area 6 Compound of ERDA Test Site**—K48AB, Communications Engineering Inc., 3610 S. Highland Dr., Las Vegas, NV 89103 (KLAS-TV Ch. 8 Las Vegas)—100-w, lat. 36° 19' 07", long. 115° 34' 28".
- Mercury & Area 6 Compound of ERDA Test Site**—K52AC, Communications Engineering Inc., 3610 S. Highland Dr., Las Vegas, NV 89103 (KVBC Ch. 3
- Las Vegas)—100-w, lat. 36° 19' 07", long. 115° 34' 28".
- Mesquite (Virgin Valley)**—K02FN, Clark County School District, Courthouse Annex, 2832 E. Flamingo, Las Vegas, NV 89121 (KLVX Ch. 10 Las Vegas)—10-w, lat. 36° 48' 36", long. 114° 04' 39".
- Metropolis**—See K58BR, Wells.
- Mill**—See K07DU, Ely.
- Mill**—See K09EA, Ely.
- Mill**—See K11EE, Ely.
- Mina**—See K05AF, Luning.
- Mina**—See K10GT, Luning.
- Mina**—See K76CP, Luning.
- Mina & Luning**—K67CF, Mineral TV District 1, Box 1485, Hawthorne, NV (KOED Ch. 9 San Francisco, CA)—20-w, lat. 38° 23' 40", long. 118° 03' 00".
- Moapa**—See K54CJ, Logandale.
- Mountain City**—K09KU, Mountain City TV Assn. Inc., Mountain City, NV (KBCI-TV Ch. 2 Boise, ID)—1-w, lat. 41° 48' 16", long. 115° 59' 27".
- Mountain City**—K11PE, Mountain City TV Assn. Inc., Mountain City, NV (KIVI Ch. 6 Nampa-Boise-Caldwell, ID)—1-w, lat. 41° 48' 16", long. 115° 59' 27".
- Mountain City**—K13LJ, Mountain City TV Assn. Inc., Mountain City, NV (KTVB Ch. 7 Boise, ID)—1-w, lat. 41° 48' 16", long. 115° 59' 27".
- Murray Canyon**—See K07DU, Ely.
- Murray Canyon**—See K09EA, Ely.
- Murray Canyon**—See K11EE, Ely.
- Murray Canyon & Campton St. area in Ely & McGill**—K56AC, White Pine Television District No. 1, Box 704, Ely, NV 89301 (KLAS-TV Ch. 8 Las Vegas)—100-w, lat. 39° 15' 48", long. 114° 53' 36".
- Nevada Test Site**—K31CC, Communications Engineering Inc., 3610 S. Highland Dr., Las Vegas, NV 89103 (KBLR Ch. 39 Paradise)—100-w, lat. 37° 12' 47", long. 116° 19' 22". Note: Licensed as LPTV.
- North Steptoe Valley**—K61AQ, White Pine Television District No. 1, Box 704, Ely, NV 89301 (KSL-TV Ch. 5 Salt Lake City, UT)—100-w, lat. 40° 19' 22", long. 114° 33' 39".
- Oasis Valley**—K09OB, Beatty TV Maintenance District, County of Nye, Box 65, Beatty, NV (KLAS-TV Ch. 8 Las Vegas)—10-w, lat. 36° 52' 40", long. 116° 40' 30".
- Oasis Valley**—K110Q, Beatty TV Maintenance District, County of Nye, Box 65, Beatty, NV (KVBC Ch. 3 Las Vegas)—10-w, lat. 36° 52' 40", long. 116° 40' 30".
- Oasis Valley**—K13PK, Beatty TV Maintenance District, County of Nye, Box 65, Beatty, NV (KTNV Ch. 13 Las Vegas)—10-w, lat. 36° 52' 40", long. 116° 40' 30".
- Orovalda**—K06CT, Quinn River TV Maintenance District, Box 8, Orovalda, NV

Translators—Nevada

- (KBCI-TV Ch. 2 Boise, ID)—5-w, lat. 41° 34' 37", long. 117° 42' 00".
- Orovada**—K13EN, Quinn River TV Maintenance District, Box 8, Orovada, NV (KTVB Ch. 7 Boise, ID)—5-w, lat. 41° 34' 37", long. 117° 42' 00".
- Orovada**—See K60AP, Bottle Creek.
- Overton**—See K54CJ, Logandale.
- Overton & upper Muddy River area**—K071J, Moapa Valley TV Maintenance District, Box 553, Overton, NV (KTNV Ch. 13 Las Vegas)—1-w, lat. 36° 40' 54", long. 114° 31' 21".
- Overton & upper Muddy River area**—K091T, Moapa Valley TV Maintenance District, Box 553, Overton, NV (KLAS-TV Ch. 8 Las Vegas)—1-w, lat. 36° 40' 54", long. 114° 31' 21".
- Overton & upper Muddy River area**—K11JL, Moapa Valley TV Maintenance District, Box 553, Overton, NV (KVBC Ch. 3 Las Vegas)—1-w, lat. 36° 40' 54", long. 114° 31' 21".
- Overton & upper Muddy River area**—K64CQ, Moapa Valley TV Maintenance District, Box 553, Overton, NV (KVVU-TV Ch. 5 Henderson-Las Vegas)—1-w, lat. 36° 40' 54", long. 114° 31' 21".
- Overton (Moapa Valley)**—K02FJ, Clark County School District, Courthouse Annex, 2832 E. Flamingo, Las Vegas, NV 89121 (KLXV Ch. 10 Las Vegas)—10-w, lat. 36° 41' 01", long. 114° 30' 54".
- Overton, Logandale, Glendale & Moapa area**—K66CB, Moapa Valley TV Maintenance District, Box 553, Overton, NV (KTVX Ch. 4 Salt Lake City, UT)—20-w, lat. 36° 40' 54", long. 114° 31' 21".
- Owyhee**—K11LI, Owyhee TV Assn., Box 97, Owyhee, NV (KTVB Ch. 7 Boise, ID)—1-w, lat. 41° 52' 24", long. 116° 07' 36".
- Owyhee**—K13LQ, Owyhee TV Assn., Box 97, Owyhee, NV (KBCI-TV Ch. 2 Boise, ID)—1-w, lat. 41° 52' 24", long. 116° 07' 36".
- ★ **Pahrump**—K19BU, Town of Pahrump, Box 283, Pahrump, NV 89041 (KVVU-TV Ch. 5 Henderson-Las Vegas)—100-w, lat. 36° 12' 17", long. 115° 57' 50".
- ★ **Pahrump**—K24BY, Town of Pahrump, Box 283, Pahrump, NV 89041 (KVBC Ch. 3 Las Vegas)—100-w, lat. 36° 12' 17", long. 115° 57' 50".
- ★ **Pahrump**—K28CS, Town of Pahrump, Box 283, Pahrump, NV 89041 (KTNV Ch. 13 Las Vegas)—100-w, lat. 36° 12' 17", long. 115° 57' 50".
- ★ **Pahrump**—K36BQ, Town of Pahrump, Box 283, Pahrump, NV 89041 (KTNV Ch. 13 Las Vegas)—100-w, lat. 36° 12' 17", long. 115° 57' 50".
- Pahrump**—K42AA, Communications Engineering Inc., 3420 Spring Mountain Rd., Las Vegas, NV (KTNV Ch. 13 Las Vegas)—100-w, lat. 35° 58' 04", long. 115° 30' 03".
- Pahrump**—K44AA, Communications Engineering Inc., 3420 Spring Mountain Rd., Las Vegas, NV (KVBC Ch. 3 Las Vegas)—100-w, lat. 35° 58' 04", long. 115° 30' 03".
- Pahrump**—K49AB, Communications Engineering Inc., 3420 Spring Mountain Rd., Las Vegas, NV (KLAS-TV Ch. 8 Las Vegas)—100-w, lat. 35° 58' 04", long. 115° 30' 03".
- Pahrump**—K51AC, Communications Engineering Inc., 3420 Spring Mountain Rd., Las Vegas, NV (KVVU-TV Ch. 5 Henderson-Las Vegas)—100-w, lat. 35° 58' 04", long. 115° 30' 03".
- Pahrump**—K53AE, Communications Engineering Inc., 3420 Spring Mountain Rd., Las Vegas, NV (KLXV Ch. 10 Las Vegas)—100-w, lat. 35° 58' 04", long. 115° 30' 03".
- ★ **Pahrump**—K61EO, Jerome F. Snyder & Diane R. Snyder, No. 210, 3601 W. Sahara, Las Vegas, NV 89102 (KRLR Ch. 21 Las Vegas)—100-w, lat. 35° 57' 04", long. 115° 29' 33".
- Pahrump (northern portion)**—K06JP, Communications Engineering Inc., 3420 Spring Mountain Rd., Las Vegas, NV (KLXV Ch. 10 Las Vegas)—10-w, lat. 36° 16' 15", long. 116° 02' 05".
- Pahrump (northern portion)**—K07PN, Communications Engineering Inc., 3420 Spring Mountain Rd., Las Vegas, NV (KVVU-TV Ch. 5 Henderson-Las Vegas)—10-w, lat. 36° 16' 15", long. 116° 02' 05".
- Pahrump (northern portion)**—K09OE, Communications Engineering Inc., 3420 Spring Mountain Rd., Las Vegas, NV (KLAS-TV Ch. 8 Las Vegas)—10-w, lat. 36° 16' 15", long. 116° 02' 05".
- Pahrump (northern portion)**—K110V, Communications Engineering Inc., 3420 Spring Mountain Rd., Las Vegas, NV (KVBC Ch. 3 Las Vegas)—10-w, lat. 36° 14' 57", long. 116° 03' 24".
- Pahrump (northern portion)**—K13PQ, Communications Engineering Inc., 3420 Spring Mountain Rd., Las Vegas, NV (KTNV Ch. 13 Las Vegas)—10-w, lat. 36° 14' 57", long. 116° 03' 24".
- Panaca**—K04HF, Lincoln County TV District 1, Box 216, Pioche, NV (KTNV Ch. 13 Las Vegas)—1-w, lat. 37° 27' 20", long. 114° 28' 20".
- Panaca**—K06DM, Lincoln County TV District 1, Box 216, Pioche, NV (KLAS-TV Ch. 8 Las Vegas)—1-w, lat. 37° 27' 39", long. 114° 28' 20".
- Panaca**—K07CM, Lincoln County TV District 1, Box 216, Pioche, NV (KVBC Ch. 3 Las Vegas)—1-w, lat. 37° 27' 39", long. 114° 28' 20".
- Panaca**—K55AO, White Pine Television District No. 1, Box 704, Ely, NV 89301 (KLXV Ch. 10 Las Vegas)—100-w, lat. 37° 27' 20", long. 114° 28' 20".
- Panaca**—K61AW, Lincoln County TV District 1, Box 216, Pioche, NV (KVVU-TV Ch. 5 Henderson-Las Vegas)—100-w, lat. 37° 27' 39", long. 114° 28' 20".
- Paradise Valley**—K09MM, Humboldt County TV Maintenance Board, Box 52, Court House, Bridge St., Winnemucca, NV (KBCI-TV Ch. 2 Boise, ID)—5-w, lat. 41° 40' 00", long. 117° 34' 00".
- Paradise Valley**—K11MU, Humboldt County TV Maintenance Board, Box 52, Court House, Bridge St., Winnemucca, NV (KTVB Ch. 7 Boise, ID)—5-w, lat. 41° 40' 00", long. 117° 34' 00".
- Paradise Valley**—See K59DS, Golconda.
- Paradise Valley**—See K61DJ, Golconda.
- Paradise Valley**—See K64AD, Golconda.
- Paradise Valley**—See K66AG, Golconda.
- Pioche**—K03CM, Lincoln County TV District 1, Box 216, Pioche, NV (KVBC Ch. 3 Las Vegas)—1-w, lat. 37° 55' 20", long. 114° 27' 03".
- Pioche**—K09FJ, Lincoln County TV District 1, Box 216, Pioche, NV (KLAS-TV Ch. 8 Las Vegas)—1-w, lat. 37° 55' 20", long. 114° 27' 03".
- Pioche**—K111V, Lincoln County TV District 1, Box 216, Pioche, NV (KTNV Ch. 13 Las Vegas)—1-w, lat. 37° 55' 20", long. 114° 27' 03".
- Pioche**—K13PU, Lincoln County TV District 1, Box 216, Pioche, NV (KVVU-TV Ch. 5 Henderson-Las Vegas)—1-w, lat. 37° 55' 20", long. 114° 27' 03".
- ★ **Pioche**—K45AO, Lincoln County TV District 1, Box 216, Pioche, NV (KLXV Ch. 10 Las Vegas)—1-w, lat. 37° 55' 20", long. 114° 27' 03".
- Preston**—See K08CB, Lund.
- Preston**—See K10BU, Lund.
- Preston**—See K12DE, Lund.
- Preston**—See K49AM, Lund.
- Preston**—See K53AN, Lund.
- Quinn River Crossing**—See K10HJ, Kings River Crossing.
- Railroad Valley**—See K06KM, Duckwater.
- Railroad Valley**—See K07QR, Duckwater.
- Railroad Valley**—See K12MT, Duckwater.
- Railroad Valley**—See K55CR, Duckwater.
- Railroad Valley**—See K63CH, Eureka.
- Railroad Valley**—See K66BU, Duckwater.
- ★ **Railroad Valley, Duckwater, Currant & Eureka**—K49AN, Duckwater Shoshone Tribe, Box 68, Duckwater, NV (KLXV Ch. 10 Las Vegas)—100-w, lat. 39° 26' 58", long. 115° 59' 54".
- Ranier Mesa**—See K03BW, Area 12.
- Ranier Mesa**—See K10EH, Area 12.
- Ranier Mesa**—See K12DT, Area 12.
- Rattlesnake Flats**—See K35AX, Hawthorne.
- Redhouse area & Valmy**—K63BH, Humboldt County TV Maintenance Board, Box 52, Court House, Bridge St., Winnemucca, NV (KRNK Ch. 4 Reno)—100-w, lat. 40° 56' 24", long. 117° 23' 36".
- Redhouse area & Valmy**—K65BL, Humboldt County TV Maintenance Board, Box 52, Court House, Bridge St., Winnemucca, NV (KOLO-TV Ch. 8 Reno)—100-w, lat. 40° 56' 24", long. 117° 23' 36".
- Redhouse area & Valmy**—K69CC, Humboldt County, Box 52, Court House, Bridge St., Winnemucca, NV (KTVN Ch. 2 Reno)—100-w, lat. 40° 56' 24", long. 117° 23' 36".
- Reno**—K55DP, Reno Entertainment Television Inc., 1001 North Rd., Belmont, CA. 1000-w, lat. 39° 35' 03", long. 119° 48' 06".
- Reno (shadow area)**—K11JN, Donrey of Nevada Inc., Box 10000, 4850 Ampere Dr., Reno, NV 89510 (KOLO-TV Ch. 8 Reno)—100-w, lat. 39° 31' 32", long. 119° 48' 56".
- ★ **Round Mountain**—K090G, Smokey Valley TV District, Smokey Valley Maintenance Station, Round Mountain, NV (KTVN Ch. 2 Reno)—10-w, lat. 38° 42' 39", long. 117° 04' 22".
- ★ **Round Mountain**—K110T, Smokey Valley TV District, Smokey Valley Maintenance Station, Round Mountain, NV (KRNK Ch. 4 Reno)—10-w, lat. 38° 42' 39", long. 117° 04' 22".
- Round Mountain**—K13PR, Smokey Valley TV District, Smokey Valley Maintenance Station, Round Mountain, NV (KOLO-TV Ch. 8 Reno)—10-w, lat. 38° 42' 39", long. 117° 04' 22".
- Ruth**—K03DS, White Pine Television District No. 1, Box 704, Ely, NV 89301 (KLAS-TV Ch. 8 Las Vegas)—1-w, lat. 39° 16' 22", long. 114° 59' 45".
- Ruth**—K07DV, White Pine Television District No. 1, Box 704, Ely, NV 89301 (KTVX Ch. 4 Salt Lake City, UT)—1-w, lat. 39° 16' 22", long. 114° 59' 45".
- Ruth**—K09DW, White Pine Television District No. 1, Box 704, Ely, NV 89301 (KUTV Ch. 2 Salt Lake City, UT)—1-w, lat. 39° 16' 22", long. 114° 59' 45".
- Ruth**—K11ED, White Pine Television District No. 1, Box 704, Ely, NV 89301 (KSL-TV Ch. 5 Salt Lake City, UT)—1-w, lat. 39° 16' 22", long. 114° 59' 45".
- Ruth**—K13NQ, White Pine Television District No. 1, Box 704, Ely, NV 89301 (KLXV Ch. 10 Las Vegas)—1-w, lat. 39° 16' 22", long. 114° 59' 45".
- Ryndon & Starr Valley**—K02KS, Elko TV District, Box 456, Elko, NV 89801 (KOLO-TV Ch. 8 Reno)—1-w, lat. 41° 01' 20", long. 115° 11' 40".
- ★ **Sandy Valley**—K23BS, Clark County School District, Courthouse Annex, 2832 E. Flamingo, Las Vegas, NV 89121 (KLXV Ch. 10 Las Vegas)—100-w, lat. 35° 53' 36", long. 115° 29' 39".
- Schurz**—K34BX, Walker River Paiute Tribe, Walker River Reservation, Schurz, NV 89427 (KTVN Ch. 2 Reno)—20-w, lat. 38° 57' 58", long. 118° 53' 21".
- Schurz**—K46CC, Walker River Paiute Tribe, Walker River Reservation, Schurz, NV 89427 (KTVN Ch. 2 Reno)—5-w, lat. 38° 57' 58", long. 118° 53' 21". Note: Licensed as a LPTV.
- Schurz**—K58CY, Walker River Paiute Tribe, Walker River Reservation, Schurz, NV 89427 (KOLO-TV Ch. 8 Reno)—20-w, lat. 38° 57' 58", long. 118° 53' 21".
- Schurz**—K64CW, Walker River Paiute Tribe, Walker River Reservation, Schurz, NV 89427 (KAME-TV Ch. 21

- Reno)—20-w, lat. 38° 57' 58", long. 118° 53' 21".
- Searchlight—K02H**, County of Clark, Clark Board of Commissioners, Courthouse Annex, Las Vegas, NV (KTNV Ch. 13 Las Vegas)—1-w, lat. 35° 28' 15", long. 114° 55' 07".
- Searchlight—K04IP**, County of Clark, Clark Board of Commissioners, Courthouse Annex, Las Vegas, NV (KLAS-TV Ch. 8 Las Vegas)—1-w, lat. 35° 28' 15", long. 114° 55' 07".
- Searchlight—K07OF**, County of Clark, Clark Board of Commissioners, Courthouse Annex, Las Vegas, NV (KVBC Ch. 3 Las Vegas)—1-w, lat. 35° 28' 15", long. 114° 55' 07".
- Silver Peak—K05BV**, Silver Peak TV District, Box 786, Silver Peak, NV 89047 (KOLO-TV Ch. 8 Reno)—1-w, lat. 37° 42' 40", long. 117° 48' 12".
- ★ **Silver Peak—K11NG**, Silver Peak TV District, Box 786, Silver Peak, NV 89047 (KTVN Ch. 2 Reno)—1-w, lat. 37° 43' 40", long. 117° 22' 51".
- ★ **Silver Peak—K130A**, Silver Peak TV District, Box 786, Silver Peak, NV 89047 (KRNK Ch. 4 Reno)—1-w, lat. 37° 43' 40", long. 117° 22' 51".
- ★ **Silver Peak—K65EL**, Silver Peak TV District, Box 786, Silver Peak, NV 89047 (KNPB Ch. 5 Reno)—1-w, lat. 37° 43' 40", long. 117° 22' 51".
- Silver Springs—K29BN**, American Legion Post 13, 1101 Ninth St., Silver Springs, NV (KTVN Ch. 2 Reno)—1-w, lat. 39° 29' 04", long. 119° 17' 59".
- Silver Springs—K31BM**, Lyon County, 34 S. Main St., Yerington, NV 89447 (KRNK Ch. 4 Reno)—1-w, lat. 39° 29' 04", long. 119° 17' 59".
- ★ **Silver Springs—K67ET**, Lyon County, 34 S. Main St., Yerington, NV 89447 (KAME-TV Ch. 21 Reno)—100-w, lat. 39° 29' 04", long. 119° 17' 59".
- Smith—K24CA**, Smith Valley Rotary Club, Walker Community Box 37, Coleville, CA (KTVN Ch. 2 Reno)—5-w, lat. 38° 41' 08", long. 119° 11' 06".
- Smith—K30BT**, Smith Valley Rotary Club, Walker Community Box 37, Coleville, CA (KRNK Ch. 4 Reno)—10-w, lat. 38° 41' 08", long. 119° 11' 06".
- Smith & Smith Valley—K05GD**, Smith Valley Rotary Club, Walker Community Box 37, Coleville, CA (KOLO-TV Ch. 8 Reno)—10-w, lat. 38° 41' 08", long. 119° 11' 06".
- Smith Valley—See K05GD**, Smith.
- Smokey Valley—K05CO**, Smokey Valley TV District, Smokey Valley Maintenance Sta., Round Mountain, NV (KOLO-TV Ch. 8 Reno)—10-w, lat. 38° 42' 30", long. 117° 04' 52".
- Smokey Valley—K62AX**, Smokey Valley TV District, Smokey Valley Maintenance Station, Round Mountain, NV (KTVN Ch. 2 Reno)—10-w, lat. 38° 39' 30", long. 117° 00' 50".
- Smokey Valley—K66BJ**, Smokey Valley TV District, Smokey Valley Maintenance Station, Round Mountain, NV (KRNK Ch. 4 Reno)—1-w, lat. 38° 39' 30", long. 117° 00' 50".
- Spring Creek Mobile Home Park—K12MS**, Elko TV District, Box 456, Elko, NV 89801 (KTVB Ch. 7 Boise, ID)—1-w, lat. 40° 49' 16", long. 115° 42' 04".
- Starr Valley—See K02KS**, Ryndon.
- Starr Valley—K04JR**, Elko TV District, Box 456, Elko, NV 89801 (KTVB Ch. 7 Boise, ID)—10-w, lat. 41° 01' 20", long. 115° 11' 40".
- Stead & Lawton—K49CK**, Donrey of Nevada Inc., Box 10000, 4850 Ampere Dr., Reno, NV 89510 (KOLO-TV Ch. 8 Reno)—100-w, lat. 39° 35' 12", long. 119° 55' 52".
- Stone Cabin Valley—See K09JC**, Hot Creek Valley.
- Tuscarora—K04HJ**, Tuscarora TV, Spanish Ranch, Tuscarora, NV (KBCI-TV Ch. 2 Boise, ID)—10-w, lat. 41° 16' 33", long. 116° 04' 51".
- Tuscarora—K13PC**, Sarkes Tarzian Inc., Box 7220, 4925 Energy Way, Reno, NV 89502 (KTVN Ch. 2 Reno)—10-w, lat. 41° 16' 33", long. 116° 04' 51".
- Ursine—K02EG**, Lincoln County TV District 1, Box 216, Pioche, NV (KVBC Ch. 3 Las Vegas)—1-w, lat. 37° 59' 00", long. 114° 13' 20".
- Ursine—K09FK**, Lincoln County TV District 1, Box 216, Pioche, NV (KLAS-TV Ch. 8 Las Vegas)—1-w, lat. 37° 59' 00", long. 114° 13' 20".
- Ursine—K110W**, Lincoln County TV District 1, Box 216, Pioche, NV (KVVU-TV Ch. 5 Henderson-Las Vegas)—1-w, lat. 37° 59' 00", long. 114° 13' 20".
- Ursine—K13LU**, Lincoln County TV District 1, Box 216, Pioche, NV (KTNV Ch. 13 Las Vegas)—1-w, lat. 37° 59' 00", long. 114° 13' 20".
- Valmy—See K63BH**, Redhouse.
- Valmy—See K65BL**, Redhouse.
- Valmy—See K69CC**, Redhouse.
- Verdi—K06GB**, Washoe County TV Tax District, Box 177, Verdi, NV 89439 (KOLO-TV Ch. 8 Reno)—10-w, lat. 39° 34' 38", long. 119° 56' 19".
- Verdi—K10GP**, Washoe County TV Tax District, Box 177, Verdi, NV 89439 (KTVN Ch. 2 Reno)—10-w, lat. 39° 34' 38", long. 119° 56' 19". Requests change to Ch. 47, 100-w.
- Verdi—K15CT**, Channel 5 Public Bcstg. Inc., No. 106, U. of Nevada-Reno. Education Bldg., Reno, NV 89557 (KNPB Ch. 5 Reno)—10-w, lat. 39° 34' 38", long. 119° 56' 19".
- Verdi—K51DJ**, Washoe County TV Tax District, Box 177, Verdi, NV 89439 (KRNK Ch. 4 Reno)—100-w, lat. 39° 34' 38", long. 119° 56' 19".
- Victoria Mines—K08IY**, White Pine Television District No. 1, Box 704, Ely, NV 89301 (KUTV Ch. 2 Salt Lake City, UT)—1-w, lat. 40° 19' 22", long. 114° 33' 39".
- Victoria Mines—K10KL**, White Pine Television District No. 1, Box 704, Ely, NV 89301 (KTVX Ch. 4 Salt Lake City, UT)—1-w, lat. 40° 19' 22", long. 114° 33' 39".
- Victoria Mines—K12KO**, White Pine Television District No. 1, Box 704, Ely, NV 89301 (KSL-TV Ch. 5 Salt Lake City, UT)—1-w, lat. 40° 19' 22", long. 114° 33' 39".
- Virgin Valley—See K02FN**, Mesquite.
- Washoe Valley—See K10GS**, Carson City.
- Washoe Valley—See K12GW**, Carson City.
- Weed Heights—K75BD**, Lyon County, 34 S. Main St., Yerington, NV 89447 (KRNK Ch. 4 Reno)—20-w, lat. 38° 59' 15", long. 119° 14' 35".
- Weed Heights—K78DB**, Lyon County, 34 S. Main St., Yerington, NV 89447 (KTVN Ch. 2 Reno)—20-w, lat. 38° 59' 15", long. 119° 14' 35".
- Wells—K08IO**, Elko TV District, Box 456, Elko, NV 89801 (KTVN Ch. 2 Reno)—1-w, lat. 41° 07' 18", long. 114° 33' 57".
- ★ **Wells—K65DZ**, KMVT Bcstg. Inc., 1100 Blue Lakes Blvd. N, Twin Falls, ID 83301 (KMVT Ch. 11 Twin Falls, ID)—1-w, lat. 41° 11' 55", long. 114° 56' 30".
- Wells, Metropolis & Clover Valley—K58BR**, Elko TV District, Box 456, Elko, NV 89801 (KSTU Ch. 13 Salt Lake City, UT)—100-w, lat. 41° 11' 40", long. 114° 56' 36".
- Winnemucca—K07KH**, Sarkes Tarzian Inc., Box 7220, 4925 Energy Way, Reno, NV 89502 (KTVN Ch. 2 Reno)—1-w, lat. 41° 00' 31", long. 117° 46' 10".
- Winnemucca—K45BJ**, Humboldt County TV Maintenance Board, Box 52, Court House, Bridge St., Winnemucca, NV (KTVB Ch. 7 Boise, ID)—100-w, lat. 41° 00' 38", long. 117° 45' 40".
- Winnemucca—K47CH**, Humboldt County TV Maintenance Board, Box 52, Court House, Bridge St., Winnemucca, NV (KOLO-TV Ch. 8 Reno)—100-w, lat. 41° 00' 38", long. 117° 45' 40".
- Winnemucca—K49BK**, Humboldt County TV Maintenance Board, Box 52, Court House, Bridge St., Winnemucca, NV (KBCI-TV Ch. 2 Boise, ID)—100-w, lat. 41° 00' 38", long. 117° 45' 40".
- Winnemucca—K51BW**, Humboldt County, 25 W. 4th St., Winnemucca, NV 89445 (KTVN Ch. 2 Reno)—100-w, lat. 41° 00' 38", long. 117° 45' 40".
- ★ **Winnemucca—K53BG**, Humboldt County TV Maintenance Board, Box 52, Court House, Bridge St., Winnemucca, NV (WWOR-TV Ch. 9 New York, NY—Secaucus, NJ via satellite)—100-w, lat. 41° 00' 38", long. 117° 45' 40".
- Winnemucca—K55CX**, Humboldt County TV Maintenance Board, Box 52, Court House, Bridge St., Winnemucca, NV (KRNK Ch. 4 Reno)—100-w, lat. 41° 00' 38", long. 117° 45' 40".
- Winnemucca—See K59DS**, Golconda.
- Winnemucca—See K61DJ**, Golconda.
- Winnemucca—K69BJ**, Humboldt County TV Maintenance Board, Box 52, Court House, Bridge St., Winnemucca, NV (KOLO-TV Ch. 8 Reno)—20-w, lat. 41° 48' 40", long. 118° 27' 30". Requests change to lat. 41° 50' 50", long. 118° 35' 20".
- ★ **Winnemucca—K72DS**, Humboldt County, 25 W. 4th St., Winnemucca, NV 89445 (KRNK Ch. 4 Reno)—100-w, lat. 41° 09' 19", long. 117° 28' 16".
- Yerington—K06KC**, Lyon County, 34 S. Main St., Yerington, NV 89447 (KOLO-TV Ch. 8 Reno)—10-w, lat. 38° 59' 15", long. 119° 14' 35".
- Yerington—K13QS**, Lyon County, 34 S. Main St., Yerington, NV 89447 (KRNK Ch. 4 Reno)—10-w, lat. 38° 59' 15", long. 119° 14' 35".
- Yerington—K18BW**, Lyon County, 34 S. Main St., Yerington, NV 89447 (KTVN Ch. 2 Reno)—10-w, lat. 38° 59' 15", long. 119° 14' 35".
- Yerington—K72AA**, Lyon County, 34 S. Main St., Yerington, NV 89447 (KAME-TV Ch. 21 Reno)—20-w, lat. 38° 59' 15", long. 119° 14' 35". Request: change to Ch. 40.
- YP Ranches—K09LX**, Petan Co., Tuscarora, NV (KBCI-TV Ch. 2 Boise, ID)—5-w, lat. 41° 42' 46", long. 116° 10' 12".
- YP Ranches—K13MU**, Petan Co., Tuscarora, NV (KTVB Ch. 7 Boise, ID)—5-w, lat. 41° 42' 46", long. 116° 10' 12".
- Zephyr Cove—See K58AO**, Crystal Bay.

NEW HAMPSHIRE

- Claremont—W10AC**, Claremont TV Inc., Claremont, NH (WMTW-TV Ch. 8 Portland-Poland Spring, ME)—1-w, lat. 43° 22' 48", long. 72° 22' 04".
- Claremont—W12AF**, Claremont TV Inc., Claremont, NH (WCAX-TV Ch. 3 Burlington, VT)—1-w, lat. 43° 22' 48", long. 72° 22' 04".
- Lebanon, NH & White River Junction, VT—W65AM**, WNNE-TV Inc., Box 1310, White River Junction, VT 05001 (WNNE-TV Ch. 31 Hartford, VT-Hanover, NH)—100-w, lat. 43° 39' 14", long. 72° 17' 43".

NEW JERSEY

- ★ **Atlantic City—W34AF**, Channel America LPTV Holdings Inc., Suite 804, 24 W. 57th St., New York, NY 10019, 100-w, lat. 39° 13' 40", long. 74° 40' 57". Note: Scheduled to operate as LPTV. Requests modification of CP for change to 39° 21' 01", 74° 26' 55".
- ★ **Cape May Court House—W49AT**, New Jersey Public Bcstg. Authority, CN777, 1573 Parkside Ave., Trenton, NJ 08625 (WNJS Ch. 23 Camden)—lat. 39° 06' 18", long. 74° 48' 06".
- ★ **North Bergen County—W28AB**, Affiliated Communications Corp., 333 Jericho Turnpike, Jericho, NY)—100-w, lat. 41° 02' 59", long. 74° 00' 28".
- Sussex—W36AZ**, New Jersey Public Bcstg. Authority, CN777, 1573 Parkside Ave., Trenton, NJ 08625 (WNJM Ch. 50 Montclair)—920-w, lat. 41° 08' 37", long. 74° 36' 24".

NEW MEXICO

Abiquiu—K11MH, Abiquiu Valley TV Assn., General Delivery, Box 63, Abiquiu, NM (KOATV Ch. 7 Albuquerque)—1-w, lat. 36° 10' 52", long. 106° 20' 28".

Abiquiu rural area—K02HU, Abiquiu Valley TV Assn., General Delivery, Box 63, Abiquiu, NM (KNME-TV Ch. 5 Albuquerque)—1-w, lat. 36° 10' 52", long. 106° 20' 28".

Abiquiu rural area—K09LY, Abiquiu Valley TV Assn., General Delivery, Box 63, Abiquiu, NM (KOB-TV Ch. 4 Albuquerque)—1-w, lat. 36° 10' 52", long. 106° 20' 28".

Alamogordo—K36CK, KDBC-TV Ltd. Partnership, Box 1799, El Paso, TX 79999 (KDBC-TV Ch. 4 El Paso, TX)—100-w, lat. 32° 49' 45", long. 105° 53' 15".

Alamogordo—K40BP, Marsh Media of El Paso, 4140 Rio Bravo, El Paso, TX 79902 (KVIA-TV Ch. 7 El Paso, TX)—100-w, lat. 32° 49' 47", long. 105° 53' 15".

Alamogordo—K53BM, Acosta Corrinne Galt, 6200 Valeria, El Paso, TX 79912 (KGSW-TV Ch. 14 Albuquerque)—100-w, lat. 32° 49' 45", long. 105° 52' 14".

Alamogordo—K63CD, Sara Diaz Warren, 6200 Valeria, El Paso, TX (KCIK Ch. 14 El Paso, TX)—1-w, lat. 32° 49' 45", long. 105° 52' 14". Note: Licensed as LPTV.

Alamogordo—K69AC, Alamogordo Evening Lions Club, Alamogordo, NM (KOB-TV Ch. 4 Albuquerque)—100-w, lat. 32° 49' 44", long. 105° 53' 11".

Alamogordo & Holloman AFB—K34CR, KOATV Inc., 3801 Carlisle Blvd. NE, Albuquerque, NM 87107 (KOATV Ch. 7 Albuquerque)—100-w, lat. 32° 49' 45", long. 105° 53' 15".

Alamogordo & Holloman AFB—K59AB, New Mexico Bcstg. Co. Inc., Box 91D, Roswell, NM 88201 (KBIM-TV Ch. 10 Roswell)—100-w, lat. 32° 49' 44", long. 105° 53' 11".

Alamogordo & Holloman AFB—K65CG, New Mexico Bcstg. Co. Inc., Box 91D, Roswell, NM 88201 (KGGM-TV Ch. 13 Albuquerque)—100-w, lat. 32° 49' 40", long. 105° 52' 46".

Alamogordo & Holloman AFB—K75CQ, Tri-State Bcstg. Co. Inc., 801 N. Oregon St., El Paso, TX 79902 (KTSM-TV Ch. 9 El Paso, TX)—100-w, lat. 32° 49' 45", long. 105° 53' 15".

Alamogordo, Holloman AFB & Tularosa—K67AX, Regents of New Mexico State U., Box TV22, Las Cruces, NM 88003 (KRWG-TV Ch. 22 Las Cruces)—100-w, lat. 32° 49' 47", long. 105° 53' 13".

Albuquerque—K06LE, KOB-TV Inc., 4 Broadcast Plaza SW, Albuquerque, NM 87104 (KOB-TV Ch. 4 Albuquerque)—10-w, lat. 35° 23' 51", long. 105° 32' 34".

Albuquerque—K10MG, KOB-TV Inc., 4 Broadcast Plaza SW, Albuquerque, NM 87104 (KOB-TV Ch. 4 Albuquerque)—1-w, lat. 35° 04' 18", long. 106° 57' 44".

Albuquerque—K48AM, Univision Holdings Inc., 12th Floor, 605 Third Ave., New York, NY 10158 (KWEX-TV Ch. 41

San Antonio, TX)—100-w, lat. 35° 12' 41", long. 106° 26' 56".

Alma—See K05JB, Glenwood.

Alma, Glenwood, Mule Creek area & Pleasanton—K02DE, Glenwood TV Club, Box 44, Glenwood, NM (KOATV Ch. 7 Albuquerque)—10-w, lat. 33° 18' 14", long. 108° 56' 00".

Alma, Glenwood, Mule Creek area & Pleasanton—K08GC, Glenwood TV Club, Box 44, Glenwood, NM (KVOA-TV Ch. 4 Tucson, AZ)—10-w, lat. 33° 18' 14", long. 108° 56' 00".

Amalia—K06KL, Amalia TV Translator Assn., Box 27, Costilla, NM (KNME-TV Ch. 5 Albuquerque)—1-w, lat. 36° 55' 20", long. 105° 25' 15".

Amalia—K08IM, Amalia TV Translator Assn., Box 27, Costilla, NM (KOB-TV Ch. 4 Albuquerque)—1-w, lat. 36° 55' 20", long. 105° 25' 15".

Amalia—K10JL, Amalia TV Translator Assn., Box 27, Costilla, NM (KOATV Ch. 7 Albuquerque)—1-w, lat. 36° 55' 20", long. 105° 25' 15".

Amalia—K12KB, Amalia TV Translator Assn., Box 27, Costilla, NM (KGGM-TV Ch. 13 Albuquerque)—1-w, lat. 36° 55' 20", long. 105° 25' 15".

Animas & Cotton City—K02JK, Hidalgo County Commissioners, 300 S. Shakespeare St., Lordsburg, NM (KGUN Ch. 9 Tucson, AZ)—10-w, lat. 32° 14' 54", long. 108° 59' 27".

Animas & Cotton City—K07PL, Hidalgo County Commissioners, 300 S. Shakespeare St., Lordsburg, NM (KOLD-TV Ch. 13 Tucson, AZ)—10-w, lat. 32° 14' 54", long. 108° 59' 27".

Animas & Cotton City—K11ON, Hidalgo County Commissioners, 300 S. Shakespeare St., Lordsburg, NM (KVOA-TV Ch. 4 Tucson, AZ)—10-w, lat. 32° 14' 54", long. 108° 59' 27".

Arenas Valley—See K07EB, Arenas.

Arenas, Arenas Valley, Central, Fiero, Hanover, Hurley, Pinos Altos, Santa Rita, Silver City & suburban area (north)—K07EB, New Mexico Bcstg. Co. Inc., Box 91D, Roswell, NM 88201 (KGGM-TV Ch. 13 Albuquerque)—10-w, lat. 32° 50' 40", long. 108° 14' 18".

Arenas, Fort Bayard, Hurley, Pinos Altos, Santa Rita & Silver City—K11DU, Pinos Altos TV Assn., 1005 Pope St., Silver City, NM (KVOA-TV Ch. 4 Tucson, AZ)—100-w, lat. 32° 51' 30", long. 108° 14' 30".

Arrey & Derry—K67BG, Margaret Ann Hebenstreit, 206 Laguna Blvd. SW, Albuquerque, NM 87103 (KGGM-TV Ch. 13 Albuquerque)—10-w, lat. 32° 58' 17", long. 107° 13' 25".

Aztec—K08FR, New Mexico Bcstg. Co. Inc., 13 Broadcast Plaza, Albuquerque, NM 87104 (KGGM-TV Ch. 13 Albuquerque)—10-w, lat. 36° 46' 20", long. 108° 01' 42".

★ **Aztec**—K38DA, Regents of the University of New Mexico, 13 Broadcast Plaza, Albuquerque, NM 87104 (KNME-TV Ch. 5 Albuquerque)—20-w, lat. 36° 48' 23", long. 108° 01' 17".

Aztec & Cedar Hill—K10CG, KOATV Inc., 3801 Carlisle Blvd. NE, Albuquerque, NM 87107 (KOATV Ch. 7 Albuquerque)—10-w, lat. 36° 46' 20", long. 108° 01' 42".

Bingham & Carrizozo—K62BC, Regents of U. of New Mexico and Board of Education of the City of Albuquerque, 1130 University NE, Albuquerque, NM 87102 (KNME-TV Ch. 5 Albuquerque)—100-w, lat. 33° 49' 15", long. 106° 14' 42".

Black Lake—K08LA, Black Lake TV Assn. Inc., Box 6, Angel Fire, NM (KGGM-TV Ch. 13 Albuquerque)—1-w, lat. 36° 19' 14", long. 105° 18' 04".

★ **Black Lake Addition in Colfax County, 20-mi. S of Eagle Nest**—K06JO, Black Lake TV Assn. Inc., Box 6, Angel Fire, NM (KOB-TV Ch. 4 Albuquerque)—1-w, lat. 36° 19' 14", long. 105° 18' 04".

Blanco & Bloomfield—K07IY, San Juan Non-Profit TV Assn., Box 444, Farmington, NM (KOB-TV Ch. 4 Albuquerque)—1-w, lat. 36° 41' 03", long. 107° 51' 29".

Blanco & Bloomfield—K09JJ, KOATV Inc., 3801 Carlisle Blvd. NE, Albuquerque, NM 87107 (KOATV Ch. 7 Albuquerque)—1-w, lat. 36° 41' 03", long. 107° 51' 29".

Blanco & Bloomfield—K11JO, New Mexico Bcstg. Co. Inc., 13 Broadcast Plaza, Albuquerque, NM 87104 (KGGM-TV Ch. 13 Albuquerque)—1-w, lat. 36° 41' 03", long. 107° 51' 29".

Bloomfield—See K07IY, Blanco.

Bloomfield—See K09JJ, Blanco.

Bloomfield—See K11JO, Blanco.

Bloomfield Hwy., Farmington & Huerfano—K57EB, KOB-TV Inc., 4 Broadcast Plaza SW, Albuquerque, NM 87104 (KOB-TV Ch. 4 Albuquerque)—10-w, lat. 36° 25' 33", long. 107° 50' 39".

Bloomfield Hwy., Farmington & Huerfano—K62CR, KOATV Inc., 3801 Carlisle Blvd. NE, Albuquerque, NM 87107 (KOATV Ch. 7 Albuquerque)—10-w, lat. 36° 25' 33", long. 107° 50' 39".

Bloomfield Hwy., Farmington & Huerfano—K83AT, New Mexico Bcstg. Co. Inc., 13 Broadcast Plaza, Albuquerque, NM 87104 (KOATV Ch. 7 Albuquerque)—10-w, lat. 36° 26' 09", long. 107° 50' 39".

Brazos, Chama, Park View & Tierra Amarilla—K09KJ, KOB-TV Inc., 4 Broadcast Plaza SW, Albuquerque, NM 87104 (KOB-TV Ch. 4 Albuquerque)—10-w, lat. 36° 53' 58", long. 106° 36' 05".

Buena Vista—K10LE, Buena Vista TV Translator Corp., General Delivery, Buena Vista, NM (KOB-TV Ch. 4 Albuquerque)—1-w, lat. 35° 53' 55", long. 105° 15' 37".

Buena Vista—K12LQ, Buena Vista TV Translator Corp., General Delivery, Buena Vista, NM (KOATV Ch. 7 Albuquerque)—1-w, lat. 35° 53' 55", long. 105° 15' 37".

★ **Caballo**—K49CZ, KOATV Inc., 3801 Carlisle Blvd. NE, Albuquerque, NM 87107

(KOATV Ch. 7 Albuquerque)—100-w, lat. 32° 58' 17", long. 107° 13' 25".

Capitan & Ruidoso—K55AC, New Mexico Bcstg. Co. Inc., Box 91D, Roswell, NM 88201 (KBIM-TV Ch. 10 Roswell)—100-w, lat. 33° 24' 14", long. 105° 46' 55".

Capitan & Ruidoso—K64AS, KOB-TV Inc., 4 Broadcast Plaza SW, Albuquerque, NM 87104 (KOB-TV Ch. 4 Albuquerque)—10-w, lat. 33° 22' 21", long. 105° 44' 54".

Capitan, Mescalero & Ruidoso—K58AH, KOATV Inc., 3801 Carlisle Blvd. NE, Albuquerque, NM 87107 (KOATV Ch. 7 Albuquerque)—100-w, lat. 33° 24' 14", long. 105° 46' 55".

Capulin—See K46BY, Des Moines.

Capulin & Des Moines—K42CH, Sierra Grande Television Co., Rte. 3, Des Moines, NM 88418 (KAMR-TV Ch. 4 Amarillo, TX)—20-w, lat. 36° 42' 19", long. 103° 52' 38". Note: Licensed as LPTV.

Capulin & Des Moines—K54BN, Regents of U. of New Mexico and Board of Education of the City of Albuquerque, 1130 University NE, Albuquerque, NM 87102 (KNME-TV Ch. 5 Albuquerque)—100-w, lat. 36° 42' 19", long. 103° 52' 38".

Capulin & Des Moines—K62AR, Sierra Grande TV Cooperative Inc., Rte. 3, Des Moines, NM 88418 (KOATV Ch. 7 Albuquerque)—100-w, lat. 36° 42' 19", long. 103° 52' 38".

★ **Carlsbad**—K31BX, Mountain States Bcstg., 1377 University Blvd., Albuquerque, NM 87102 (KGSW-TV Ch. 14 Albuquerque)—100-w, lat. 32° 27' 16", long. 104° 12' 46".

Carlsbad—K57FI, KOB-TV Inc., 4 Broadcast Plaza SW, Albuquerque, NM 87104 (KOB-TV Ch. 8 Roswell)—100-w, lat. 32° 26' 17", long. 104° 16' 42".

Carlsbad—K69CV, Regents of Eastern New Mexico U., KENW, Eastern New Mexico U., Portales, NM 88130 (KENW Ch. 3 Portales)—100-w, lat. 32° 26' 17", long. 104° 16' 42".

Carrizozo—K43BT, KOATV Inc., 3801 Carlisle Blvd. NE, Albuquerque, NM 87107 (KOATV Ch. 7 Albuquerque)—100-w, lat. 33° 24' 14", long. 105° 46' 55".

Carrizozo—K51CN, KOB-TV Inc., 4 Broadcast Plaza SW, Albuquerque, NM 87104 (KOB-TV Ch. 4 Albuquerque)—100-w, lat. 33° 25' 46", long. 105° 59' 17".

Carrizozo—See K62BC, Bingham.

Carrizozo Indian Community & Mud Canyon—K11OD, New Mexico Bcstg. Co. Inc., Box 91D, Roswell, NM 88201 (KGGM-TV Ch. 13 Albuquerque)—1-w, lat. 33° 22' 45", long. 105° 48' 31".

Carrizozo, Oscura & Three Rivers—K57CF, New Mexico Bcstg. Co. Inc., Box 91D, Roswell, NM 88201 (KGGM-TV Ch. 13 Albuquerque)—100-w, lat. 33° 49' 15", long. 106° 14' 42".

★ **Cebolla**—K58DK, Cebolla TV Booster's Assn., Box 156, Cebolla, NM 87518 (KGGM-TV Ch. 13 Albuquerque)—1-w, lat. 36° 31' 56", long. 106° 28' 03".

- ★ **Cebolla**—K61FA, Cebolla TV Booster's Assn., Box 156, Cebolla, NM 87518 (KOAT-TV Ch. 7 Albuquerque)—10-w, lat. 36° 31' 59", long. 106° 28' 33".
- Cedar Canyon & South Fork**—K67BD, Apache Tribe of Mescalero, Mescalero, NM (KOB-TV Ch. 4 Albuquerque)—1-w, lat. 33° 24' 15", long. 105° 46' 51".
- Cedar Hill**—See K10CG, Aztec.
- Central**—See K07EB, Arenas.
- Chama**—See K09KJ, Brazos.
- ★ **Chama**—K44AD, New Mexico Bcstg. Co. Inc., 13 Broadcast Plaza, Albuquerque, NM 87104 (KGGM-TV Ch. 13 Albuquerque)—100-w, lat. 36° 53' 59", long. 106° 36' 04".
- Chama**—See K60DD, Brazos.
- Chama**—K69CH, Regents of U. of New Mexico and Board of Education of the City of Albuquerque, 1130 University NE, Albuquerque, NM 87102 (KNME-TV Ch. 5 Albuquerque)—10-w, lat. 36° 53' 58", long. 106° 36' 05".
- Cliff & Gila**—K02KG, Regents of New Mexico State U., Box TV22, Las Cruces, NM 88003 (KRWG-TV Ch. 22 Las Cruces)—10-w, lat. 32° 56' 46", long. 108° 42' 30".
- Cliff & Gila**—K04LP, Cliff-Gila TV Club, Box 62, Gila, NM (KVDA-TV Ch. 4 Tucson, AZ)—10-w, lat. 32° 56' 46", long. 108° 42' 30".
- Cliff & Gila**—K07AS, Cliff-Gila TV Club, Box 62, Gila, NM (KOLD-TV Ch. 13 Tucson, AZ)—1-w, lat. 32° 56' 46", long. 108° 42' 30".
- Cliff & Gila**—K09IG, Cliff-Gila TV Club, Box 62, Gila, NM (KOAT-TV Ch. 7 Albuquerque)—1-w, lat. 32° 56' 46", long. 108° 42' 30".
- Clovis**—K26CD, KFSA-TV Inc., Box 1400, Amarillo, TX 79189 (KFDA-TV Ch. 10 Amarillo, TX)—1000-w, lat. 34° 26' 25", long. 103° 12' 37".
- ★ **Clovis**—K47DH, Ralph C. Wilson Industries Inc., 1585 Schallenger Rd., San Jose, CA 95131, 1000-w, lat. 34° 26' 25", long. 103° 12' 37".
- ★ **Clovis**—K49BY, New Mexico Bcstg. Co. Inc., 13 Broadcast Plaza, Albuquerque, NM 87104 (KGGM-TV Ch. 13 Albuquerque)—100-w, lat. 34° 26' 25", long. 103° 12' 37".
- Clovis**—K55AM, Stanley S. Hubbard Revocable Trust, 124 E. 4th St., Roswell, NM 88201 (KOBR Ch. 8 Roswell)—100-w, lat. 34° 26' 25", long. 103° 12' 33".
- Clovis**—K65BT, New Mexico Bcstg. Co. Inc., Box 91D, Roswell, NM 88201 (KBIM-TV Ch. 10 Roswell)—100-w, lat. 34° 26' 25", long. 103° 12' 33".
- Clovis, NM & Farwell, TX**—K43BU, Marsh Media Inc., One Broadcast Center, Amarillo, TX 79101 (KVII-TV Ch. 7 Amarillo, TX)—1000-w, lat. 34° 26' 25", long. 103° 12' 37".
- Colfax**—K57AB, KOB-TV Inc., 4 Broadcast Plaza SW, Albuquerque, NM 87104 (KOB-TV Ch. 4 Albuquerque)—20-w, lat. 36° 33' 36", long. 105° 11' 40".
- Colfax**—K60AA, Regents of U. of New Mexico and Board of Education of the City of Albuquerque, 1130 University Blvd. NE, Albuquerque, NM 87102 (KNME-TV Ch. 5 Albuquerque)—20-w, lat. 36° 33' 36", long. 105° 11' 40".
- Colfax**—K66AE, KOAT-TV Inc., 3801 Carlisle Blvd. NE, Albuquerque, NM 87107 (KOAT-TV Ch. 7 Albuquerque)—20-w, lat. 36° 33' 36", long. 105° 11' 40".
- Colfax**—K69AE, New Mexico Bcstg. Co. Inc., Box 91D, Roswell, NM 88201 (KGGM-TV Ch. 13 Albuquerque)—20-w, lat. 36° 33' 36", long. 105° 11' 40".
- Columbine Park**—K02DZ, Molybdenum Corp. of America, Box 153, Red River, NM (KGGM-TV Ch. 13 Albuquerque)—1-w, lat. 36° 41' 25", long. 105° 33' 43".
- Columbine Park**—K09GR, Molybdenum Corp. of America, Box 153, Red River, NM (KOB-TV Ch. 4 Albuquerque)—1-w, lat. 36° 41' 25", long. 105° 33' 43".
- Columbine Park**—K11GU, Molybdenum Corp. of America, Box 153, Red River, NM (KOAT-TV Ch. 7 Albuquerque)—1-w, lat. 36° 41' 25", long. 105° 33' 43".
- Conchas Dam & Garita**—K09IA, Conchas Dam TV Assn., Box 984, Conchas Dam, NM (KOB-TV Ch. 4 Albuquerque)—1-w, lat. 35° 15' 48", long. 104° 13' 36".
- Conchas Dam & Garita**—K11JD, Conchas Dam TV Assn., Box 984, Conchas Dam, NM (KOAT-TV Ch. 7 Albuquerque)—1-w, lat. 35° 15' 48", long. 104° 13' 36".
- Conchas Dam, FAA Radar Station & Garita**—K06JB, Conchas Dam TV Assn., Box 984, Conchas Dam, NM (KGGM-TV Ch. 13 Albuquerque)—5-w, lat. 35° 15' 48", long. 104° 13' 36".
- Cotton City**—See K02JK, Animas.
- Cotton City**—See K07PL, Animas.
- Cotton City**—See K110N, Animas.
- Coyote**—K02IR, Coyote TV Translator Co., 216-B Riverside Dr. NE, Espanola, NM (KGGM-TV Ch. 13 Albuquerque)—1-w, lat. 36° 13' 30", long. 106° 41' 15".
- Coyote**—K09NT, Coyote TV Translator Co., 216-B Riverside Dr. NE, Espanola, NM (KOB-TV Ch. 4 Albuquerque)—1-w, lat. 36° 13' 30", long. 106° 41' 15".
- Coyote**—K11NY, Coyote TV Translator Co., 216-B Riverside Dr. NE, Espanola, NM (KOAT-TV Ch. 7 Albuquerque)—1-w, lat. 36° 13' 30", long. 106° 41' 15".
- Coyote Canyon School, Dezza Bluff (area W), Naschitti Schools, Mexican Springs, Sheep Springs & Tohatchi**—K02IH, Navajo Tribe, Communications Dept., Box 86, Fort Defiance, AZ (KGGM-TV Ch. 13 Albuquerque)—10-w, lat. 35° 54' 29", long. 108° 46' 21".
- Coyote Canyon School, Dezza Bluff (area W), Naschitti Schools, Mexican Springs, Sheep Springs & Tohatchi**—K09NA, Navajo Tribe, Communications Dept., Box 86, Fort Defiance, AZ (KOB-TV Ch. 4 Albuquerque)—10-w, lat. 35° 54' 29", long. 108° 46' 21".
- Crownpoint**—K11II, Gallup McKinley County Schools, (KNME-TV Ch. 5 Albuquerque)—1-w, lat. 35° 40' 48", long. 108° 08' 54".
- Deming**—K55BT, Marsh Media of El Paso, 4140 Rio Bravo, El Paso, TX 79902 (KVIA-TV Ch. 7 El Paso, TX)—100-w, lat. 32° 11' 40", long. 107° 36' 29".
- ★ **Deming**—K60EH, Mountain States Bcstg., 1377 University Blvd. NE, Albuquerque, NM 87102 (KGSW-TV Ch. 14 Albuquerque)—100-w, lat. 32° 11' 40", long. 107° 36' 29".
- Deming & areas northeast & south**—K57AW, New Mexico Bcstg. Co. Inc., 13 Broadcast Plaza, Albuquerque, NM 87104 (KGGM-TV Ch. 13 Albuquerque)—1000-w, lat. 32° 11' 40", long. 107° 36' 29".
- Derry**—See K67BG, Arrey.
- Des Moines**—See K42CH, Capulin.
- Des Moines**—See K54BN, Capulin.
- Des Moines**—See K62AR, Capulin.
- Des Moines & Capulin**—K46BY, Sierra Grande TV Cooperative Inc., Rte. 3, Des Moines, NM 88148 (KFDA-TV Ch. 10 Amarillo, TX)—20-w, lat. 36° 42' 19", long. 103° 52' 38".
- Dezza Bluff**—See K02IH, Coyote Canyon School.
- Dezza Bluff**—See K09NA, Coyote Canyon School.
- Dixon**—K11KQ, Dixon Social Action Committee, General Delivery, Dixon, NM (KOAT-TV Ch. 7 Albuquerque)—1-w, lat. 36° 12' 29", long. 105° 54' 00".
- ★ **Dixon, Embudo & Rinconada**—K02LC, Dixon Social Action Committee, General Delivery, Dixon, NM (KGGM-TV Ch. 13 Albuquerque)—5-w, lat. 36° 12' 29", long. 105° 54' 00".
- Dixon, Embudo & Rinconada**—K09LN, Dixon Social Action Committee, General Delivery, Dixon, NM (KOB-TV Ch. 4 Albuquerque)—5-w, lat. 36° 12' 29", long. 105° 54' 00".
- Dora**—K69CQ, New Mexico Bcstg. Co. Inc., Box 91D, Roswell, NM 88201 (KBIM-TV Ch. 10 Roswell)—100-w, lat. 33° 54' 15", long. 103° 30' 41".
- Dora & Portales**—K67CS, Marsh Media Inc., One Broadcast Center, Amarillo, TX 79101 (KFDA-TV Ch. 10 Amarillo, TX)—100-w, lat. 34° 05' 05", long. 103° 22' 05".
- Eagle Nest & Moreno Valley**—K63AX, Regents of U. of New Mexico and Board of Education of the City of Albuquerque, 1130 University NE, Albuquerque, NM 87102 (KNME-TV Ch. 5 Albuquerque)—20-w, lat. 36° 38' 28", long. 105° 13' 48". Request change to lat. 36° 37' 39", long. 105° 13' 41".
- Eagle Nest & rural area**—K02AG, Eagle Nest TV Assn., Eagle Nest, NM (KOB-TV Ch. 4 Albuquerque)—1-w, lat. 36° 38' 28", long. 105° 13' 48".
- Eagle Nest & rural area**—K09AK, Eagle Nest TV Assn., Eagle Nest, NM (KOAT-TV Ch. 7 Albuquerque)—1-w, lat. 36° 38' 28", long. 105° 13' 48".
- Eagle Nest & rural area**—K35BZ, Eagle Nest TV Assn., Box 372, Angel Fire, NM 87710 (KGGM-TV Ch. 13 Albuquerque)—100-w, lat. 36° 38' 28", long. 105° 13' 48".
- El Morro**—K09KB, Ramah TV Assn., Box 64, Ramah, NM (KOAT-TV Ch. 7 Albuquerque)—1-w, lat. 35° 02' 28", long. 108° 19' 00".
- Embudo**—See K02LC, Dixon.
- Embudo**—See K09LN, Dixon.
- Farley & rural area**—K11GL, Farley TV Club, Star Rte., Springer, NM (KOB-TV Ch. 4 Albuquerque)—1-w, lat. 36° 25' 48", long. 104° 09' 24".
- Farmington**—K19CM, KOAT-TV Inc., Box 25982, Albuquerque, NM 87125 (KOAT-TV Ch. 7 Albuquerque)—100-w, lat. 36° 41' 48", long. 108° 10' 39".
- Farmington**—K21AX, New Mexico Bcstg. Co. Inc., 13 Broadcast Plaza, Albuquerque, NM 87104 (KGGM-TV Ch. 13 Albuquerque)—100-w, lat. 36° 41' 48", long. 108° 10' 39".
- Farmington**—K23BT, Withers Bcstg. Co. of Colorado, Box 1508, Mount Vernon, IL 62864 (KREZ-TV Ch. 6 Durango, CO)—1000-w, lat. 36° 40' 16", long. 108° 13' 54".
- Farmington**—K43AI, Regents of U. of New Mexico and Board of Education of the City of Albuquerque, 1130 University Blvd. NE, Albuquerque, NM 87102 (KNME-TV Ch. 5 Albuquerque)—100-w, lat. 36° 41' 48", long. 108° 10' 39". Note: Licensed as LPTV.
- ★ **Farmington**—K50BN, Channel 2 Assoc., 2009 Pacheco St., Santa Fe, NM 87501 (KKTO Ch. 2 Santa Fe)—47-w, lat. 36° 41' 45", long. 108° 13' 23". Note: Licensed as LPTV.
- Farmington**—K55DW, KGSW-TV Inc., Box 25200, Albuquerque, NM 87125 (KGSW-TV Ch. 14 Albuquerque)—100-w, lat. 36° 41' 45", long. 108° 13' 18". Note: Licensed as LPTV.
- Farmington**—See K57EB, Bloomfield Hwy.
- ★ **Farmington**—K60OR, Regents of U. of New Mexico and Board of Education of the City of Albuquerque, 1130 University NE, Albuquerque, NM 87102 (KNME-TV Ch. 5 Albuquerque)—20-w, lat. 36° 26' 09", long. 107° 50' 39".
- Farmington**—See K62CR, Bloomfield Hwy.
- Farmington**—K70CT, San Juan Non-Profit TV Assn., Box 444, Farmington, NM (KOB-TV Ch. 4 Albuquerque)—100-w, lat. 36° 41' 48", long. 108° 10' 39".
- Farmington**—See K83AT, Bloomfield Hwy.
- Fierro**—See K07EB, Arenas.
- Folsom**—K03CU, Folsom TV Cooperative, Box 156, Folsom, NM (KRDO-TV Ch. 13 Colorado Springs-Pueblo, CO)—1-w, lat. 36° 50' 00", long. 103° 59' 52".
- Forrest & McAllister**—K52CR, KOAT-TV Inc., 3801 Carlisle Blvd. NE, Albuquerque, NM 87107 (KOAT-TV Ch. 7 Albuquerque)—100-w, lat. 34° 50' 32", long. 103° 42' 44".

Translators—New Mexico

- Forrest & McAllister**—K61AF, Clovis Evening Lions Club, Box 751, Clovis, NM (KOB-TV Ch. 4 Albuquerque)—100-w, lat. 34° 50' 45", long. 103° 42' 35".
- Forrest & McAllister**—K65CB, Regents of Eastern New Mexico U., KENW, Eastern New Mexico U., Portales, NM 88130 (KENW Ch. 3 Portales)—100-w, lat. 34° 49' 54", long. 103° 43' 58".
- Fort Bayard**—See K11DU, Arenas.
- Fort Bayard, Santa Rita & Silver City**—K02ES, KDBC-TV Ltd. Partnership, Box 1799, El Paso, TX 79999 (KDBC-TV Ch. 4 El Paso, TX)—10-w, lat. 32° 50' 41", long. 108° 14' 18".
- Fort Sumner**—K131L, Fort Sumner Chamber of Commerce, Box 49, Fort Sumner, NM (KOAT-TV Ch. 7 Albuquerque)—10-w, lat. 34° 35' 21", long. 104° 21' 26".
- Fort Wingate & Indian Village**—K61BA, Regents of U. of New Mexico and Board of Education of the City of Albuquerque, 1130 University NE, Albuquerque, NM 87102 (KNME-TV Ch. 5 Albuquerque)—100-w, lat. 35° 27' 59", long. 108° 14' 25".
- Gallina**—K61BS, Gallina-Capulin TV Assn., Box 151, Gallina, NM (KOB-TV Ch. 4 Albuquerque)—20-w, lat. 36° 13' 14", long. 106° 45' 42".
- ★ **Gallina**—K63BU, Gallina-Capulin TV Assn., Box 151, Gallina, NM (KNME-TV Ch. 5 Albuquerque)—20-w, lat. 36° 13' 14", long. 106° 45' 42".
- Gallina**—K65CF, Gallina-Capulin TV Assn., Box 151, Gallina, NM (KOAT-TV Ch. 7 Albuquerque)—20-w, lat. 36° 13' 14", long. 106° 45' 42".
- Gallina**—K67CE, Gallina-Capulin TV Assn., Box 151, Gallina, NM (KGGM-TV Ch. 13 Albuquerque)—20-w, lat. 36° 13' 14", long. 106° 45' 42".
- Gallup**—K06IS, KOB-TV Inc., 4 Broadcast Plaza SW, Albuquerque, NM 87104 (KOB-TV Ch. 4 Albuquerque)—100-w, lat. 35° 54' 36", long. 108° 46' 33".
- Gallup**—K081J, KOAT-TV Inc., 3801 Carlisle Blvd. NE, Albuquerque, NM 87107 (KOAT-TV Ch. 7 Albuquerque)—100-w, lat. 35° 54' 34", long. 108° 46' 27".
- Gallup**—K63BD, Regents of U. of New Mexico and Board of Education of the City of Albuquerque, 1130 University NE, Albuquerque, NM 87102 (KNME-TV Ch. 5 Albuquerque)—100-w, lat. 35° 32' 04", long. 108° 44' 26".
- Gallup**—K65BH, City of Gallup, 227 W. Coal Ave., Gallup, NM (KOB-TV Ch. 4 Albuquerque)—100-w, lat. 35° 32' 04", long. 108° 44' 26".
- Gallup**—K67BP, City of Gallup, 227 W. Coal Ave., Gallup, NM (KOAT-TV Ch. 7 Albuquerque)—100-w, lat. 35° 32' 04", long. 108° 44' 26".
- Gallup**—K69BW, City of Gallup, 227 W. Coal Ave., Gallup, NM (KGGM-TV Ch. 13 Albuquerque)—100-w, lat. 35° 32' 04", long. 108° 44' 26".
- Garfield, Hatch, Leasburg & Radium Springs**—K65BS, Regents of New Mexico State U., Box TV22, Las Cruces, NM 88003 (KRWG-TV Ch. 22 Las Cruces)—100-w, lat. 32° 41' 42", long. 107° 03' 48".
- Gila**—See K02KG, Cliff.
- Gila**—See K04LP, Cliff.
- Gila**—See K07AS, Cliff.
- Gila**—See K09IG, Cliff.
- Gila Center Federal Housing area & Gila Hot Springs**—K05GR, Gila Center Recreation Assn., Box 100, Rte. 11, Silver City, NM (KTSM-TV Ch. 9 El Paso, TX)—1-w, lat. 33° 07' 02", long. 108° 11' 30".
- Gila Hot Springs**—See K05GR, Gila Center Federal Housing area.
- Glenwood**—See K02DE, Alma.
- Glenwood**—See K08GC, Alma.
- Glenwood, Alma, Mule Creek & Pleasanton**—K05JB, Glenwood TV Club, Box 68, Glenwood, NM 88039 (KOLD-TV Ch. 13 Tucson, AZ)—10-w, lat. 33° 18' 14", long. 108° 56' 00".
- Grants & Milan**—K06CU, KOB-TV Inc., 4 Broadcast Plaza SW, Albuquerque, NM 87104 (KOB-TV Ch. 4 Albuquerque)—1-w, lat. 35° 07' 00", long. 107° 54' 02".
- Grants & Milan**—K09EP, New Mexico Bcstg. Co. Inc., Box 91D, Roswell, NM 88201 (KGGM-TV Ch. 13 Albuquerque)—1-w, lat. 35° 07' 00", long. 107° 54' 02".
- Grants & Milan**—K11EV, KOAT-TV Inc., 3801 Carlisle Blvd. NE, Albuquerque, NM 87107 (KOAT-TV Ch. 7 Albuquerque)—1-w, lat. 35° 07' 00", long. 107° 54' 02".
- Grants & Milan**—K67CR, Regents of U. of New Mexico and Board of Education of the City of Albuquerque, 1130 University NE, Albuquerque, NM 87102 (KNME-TV Ch. 5 Albuquerque)—10-w, lat. 35° 07' 00", long. 107° 54' 02".
- Guadalupita**—K09LQ, Guadalupita TV Assn., Box 303, Guadalupita, NM (KOB-TV Ch. 4 Albuquerque)—1-w, lat. 36° 07' 21", long. 105° 13' 24".
- Guadalupita**—K11NV, Guadalupita TV Assn., Box 303, Guadalupita, NM (KGGM-TV Ch. 13 Albuquerque)—1-w, lat. 36° 07' 19", long. 105° 13' 25".
- Hanover**—See K07EB, Arenas.
- Hatch**—See K65BS, Garfield.
- Hillsboro**—K021P, Hillsboro TV Assn., Box 485, Hillsboro, NM (KVIA-TV Ch. 7 El Paso, TX)—1-w, lat. 32° 55' 45", long. 107° 32' 00".
- Hillsboro**—K06DX, Hillsboro TV Assn., Box 485, Hillsboro, NM (KTSM-TV Ch. 9 El Paso, TX)—1-w, lat. 32° 55' 45", long. 107° 32' 00".
- Hillsboro**—K11HB, Hillsboro TV Assn., Box 485, Hillsboro, NM (KDBC-TV Ch. 4 El Paso, TX)—1-w, lat. 32° 55' 45", long. 107° 32' 00".
- Hillsboro**—K13UL, Regents of New Mexico State U., Box TV22, Las Cruces, NM 88003 (KRWG-TV Ch. 22 Las Cruces)—10-w, lat. 32° 55' 24", long. 107° 32' 43".
- Hobbs**—K12NH, KOAT-TV Inc., 3801 Carlisle Blvd. NE, Albuquerque, NM 87107 (KOAT-TV Ch. 7 Albuquerque)—10-w, lat. 32° 46' 10", long. 103° 09' 12".
- Hobbs**—K46CL, Prime Time Video Inc., Box 967, Roswell, NM 88202 (KRPV Ch. 27 Roswell)—100-w, lat. 32° 46' 10", long. 103° 09' 12".
- Hobbs**—K47CF, Ramar Communications Inc., Box 3757, Lubbock, TX 79452 (KJTV Ch. 34 Lubbock, TX), lat. 32° 43' 28", long. 103° 09' 03". Note: Licensed as LPTV.
- Hobbs**—K55CB, Marsh Media of El Paso, 4140 Rio Bravo, El Paso, TX 79902 (KVIA-TV Ch. 7 El Paso, TX)—100-w, lat. 32° 46' 10", long. 103° 09' 12".
- Hobbs**—K60BC, KOAT-TV Inc., 3801 Carlisle Blvd. NE, Albuquerque, NM 87107 (KOAT-TV Ch. 7 Albuquerque)—100-w, lat. 32° 45' 59", long. 103° 10' 11".
- Holloman AFB**—See K34CR, Alamogordo.
- Holloman AFB**—See K59AB, Alamogordo.
- Holloman AFB**—See K65CG, Alamogordo.
- Holloman AFB**—See K67AX, Alamogordo.
- Holloman AFB**—See K75CQ, Alamogordo.
- Hornsby Ranch, Montoya & Newkirk**—K59BD, New Mexico Bcstg. Co. Inc., Box 91D, Roswell, NM 88201 (KGGM-TV Ch. 13 Albuquerque)—100-w, lat. 34° 59' 07", long. 104° 07' 60".
- Horse Springs**—K74CY, KOAT-TV Inc., 3801 Carlisle Blvd. NE, Albuquerque, NM 87107 (KOAT-TV Ch. 7 Albuquerque)—100-w, lat. 33° 46' 14", long. 107° 51' 15".
- Horse Springs Store & ranch area**—K69BB, KOB-TV Inc., 4 Broadcast Plaza SW, Albuquerque, NM 87104 (KOB-TV Ch. 4 Albuquerque)—100-w, lat. 33° 46' 14", long. 107° 51' 06".
- Huerfano**—See K57EB, Bloomfield Hwy.
- Huerfano**—See K62CR, Bloomfield Hwy.
- Huerfano**—See K83AT, Bloomfield Hwy.
- Hurley**—See K07EB, Arenas.
- Hurley**—See K11DU, Arenas.
- Indian Village**—See K61BA, Fort Wingate.
- Kingston**—K05ER, Kingston Community TV, Box 104, Star Rte. 2, Hillsboro, NM (KTSM-TV Ch. 9 El Paso, TX)—1-w, lat. 32° 55' 53", long. 107° 42' 47".
- Las Cruces & Organ**—K57BV, Marsh Media of El Paso, 4140 Rio Bravo, El Paso, TX 79902 (KVIA-TV Ch. 7 El Paso, TX)—1000-w, lat. 32° 16' 41", long. 106° 54' 36".
- Las Cruces & Organ**—K61AV, KDBC-TV Ltd. Partnership, Box 1799, El Paso, TX 79999 (KDBC-TV Ch. 4 El Paso, TX)—100-w, lat. 32° 16' 41", long. 106° 54' 36".
- Las Vegas**—K06ED, KOB-TV Inc., 4 Broadcast Plaza SW, Albuquerque, NM 87104 (KOB-TV Ch. 4 Albuquerque)—10-w, lat. 35° 35' 04", long. 105° 12' 07".
- Las Vegas**—K09AI, KOAT-TV Inc., 3801 Carlisle Blvd. NE, Albuquerque, NM 87107 (KOAT-TV Ch. 7 Albuquerque)—10-w, lat. 35° 35' 04", long. 105° 12' 07".
- Las Vegas**—K11AL, New Mexico Bcstg. Co. Inc., Box 91D, Roswell, NM 88201 (KGGM-TV Ch. 13 Albuquerque)—10-w, lat. 35° 35' 04", long. 105° 12' 07".
- Las Vegas**—K65BQ, Regents of U. of New Mexico and Board of Education of the City of Albuquerque, 1130 University NE, Albuquerque, NM 87102 (KNME-TV Ch. 5 Albuquerque)—100-w, lat. 35° 37' 46", long. 105° 14' 09".
- Leasburg**—See K65BS, Garfield.
- Lordsburg**—K02KP, Regents of New Mexico State U., Box TV22, Las Cruces, NM 88003 (KRWG-TV Ch. 22 Las Cruces)—10-w, lat. 32° 19' 40", long. 108° 43' 38".
- Lordsburg**—K15CL, Marsh Media of El Paso, 4140 Rio Bravo, El Paso, TX 79902 (KVIA-TV Ch. 7 El Paso, TX)—68-w, lat. 32° 12' 26", long. 108° 07' 33".
- Lordsburg**—K59CM, KOB-TV Inc., 4 Broadcast Plaza SW, Albuquerque, NM 87104 (KOB-TV Ch. 4 Albuquerque)—10-w, lat. 32° 34' 57", long. 108° 25' 26".
- Lordsburg**—K61CN, KOAT-TV Inc., 3801 Carlisle Blvd. NE, Albuquerque, NM 87107 (KOAT-TV Ch. 7 Albuquerque)—10-w, lat. 32° 34' 57", long. 108° 25' 29".
- ★ **Lordsburg**—K63DU, New Mexico Bcstg. Co. Inc., 13 Broadcast Plaza, Albuquerque, NM 87104 (KGGM-TV Ch. 13 Albuquerque)—600-w, lat. 32° 34' 57", long. 108° 25' 29".
- Maxwell, Raton & Springer**—K06DB, Raton Community TV Club, 128 Maxwell Ave., Raton, NM (KGGM-TV Ch. 13 Albuquerque)—1-w, lat. 36° 41' 00", long. 104° 24' 50".
- Maxwell, Raton & Springer**—K08EA, Raton Community TV Club, 128 Maxwell Ave., Raton, NM (KRDO-TV Ch. 13 Colorado Springs-Pueblo, CO)—1-w, lat. 36° 41' 00", long. 104° 24' 50".
- Maxwell, Raton & Springer**—K10BQ, Raton Community TV Club, 128 Maxwell Ave., Raton, NM (KOB-TV Ch. 4 Albuquerque)—1-w, lat. 36° 41' 05", long. 104° 25' 12".
- McAllister**—See K52CR, Forrest.
- McAllister**—See K61AF, Forrest.
- McAllister**—See K65CB, Forrest.
- Mescalero**—K02KR, Apache Tribe of Mescalero, Mescalero, NM (KENW Ch. 3 Portales)—10-w, lat. 33° 09' 40", long. 105° 46' 30".
- Mescalero**—K10KJ, Apache Tribe of Mescalero, Mescalero, NM (KOAT-TV Ch. 7 Albuquerque)—10-w, lat. 33° 09' 40", long. 105° 46' 30".
- Mescalero**—K12KU, Apache Tribe of Mescalero, Mescalero, NM (KGGM-TV

- Ch. 13 Albuquerque)—1-w, lat. 33° 09' 40", long. 105° 46' 30".
- Mescalero**—K130Y, New Mexico Bcstg. Co. Inc., 13 Broadcast Plaza SW, Albuquerque, NM 87104 (KGGM-TV Ch. 13 Albuquerque)—10-w, lat. 33° 09' 40", long. 105° 46' 30".
- Mescalero**—See K58AH, Capitan.
- Mescalero Apache Reservation**—K02KQ, Apache Tribe of Mescalero, Mescalero, NM (KENW Ch. 3 Portales)—10-w, lat. 33° 11' 16", long. 105° 42' 55".
- ★ **Mescalero Apache Reservation**—K06IZ, Apache Tribe of Mescalero, Mescalero, NM (KOB-TV Ch. 4 Albuquerque)—10-w, lat. 33° 11' 16", long. 105° 42' 55".
- Mescalero Apache Reservation**—K08IX, Apache Tribe of Mescalero, Mescalero, NM (KOAT-TV Ch. 7 Albuquerque)—10-w, lat. 33° 11' 16", long. 105° 42' 55".
- Mescalero Apache Reservation**—K11NW, New Mexico Bcstg. Co. Inc., 13 Broadcast Plaza SW, Albuquerque, NM 87104. (KGGM-TV Ch. 13 Albuquerque)—10-w, lat. 33° 11' 16", long. 105° 42' 55".
- Mesita Oel Gato Ranch area**—K55AL, KOB-TV Inc., 4 Broadcast Plaza SW, Albuquerque, NM 87104 (KOB-TV Ch. 4 Albuquerque)—100-w, lat. 35° 24' 15", long. 105° 11' 21".
- Mexican Springs**—See K02IH, Coyote Canyon School.
- Mexican Springs**—See K09NA, Coyote Canyon School.
- Milan**—See K06CU, Grants.
- Milan**—See K09EP, Grants.
- Milan**—See K11EV, Grants.
- Milan**—See K67CR, Grants.
- Mimbres Valley area & San Lorenzo**—K06AW, Mimbres TV Assn., San Lorenzo, NM (KTSM-TV Ch. 9 El Paso, TX)—1-w, lat. 32° 49' 00", long. 107° 57' 00".
- Mimbres Valley area & San Lorenzo**—K11HK, Mimbres TV Assn., San Lorenzo, NM (KDBC-TV Ch. 4 El Paso, TX)—1-w, lat. 32° 49' 00", long. 107° 57' 00".
- Montoya**—See K59BD, Hornsby Ranch.
- Montoya & Newkirk**—K55CV, KOB-TV Inc., 4 Broadcast Plaza SW, Albuquerque, NM 87104 (KOB-TV Ch. 4 Albuquerque)—100-w, lat. 34° 59' 04", long. 104° 08' 00".
- Montoya & Newkirk**—K57BR, KOAT-TV Inc., 3801 Carlisle Blvd. NE, Albuquerque, NM 87107 (KOAT-TV Ch. 7 Albuquerque)—100-w, lat. 34° 59' 04", long. 104° 08' 00".
- Mora**—K06HX, Mora TV Assn., Box 157, Mora, NM (KGGM-TV Ch. 13 Albuquerque)—1-w, lat. 35° 57' 31", long. 105° 21' 14".
- Mora**—K09DZ, Mora TV Assn., Box 157, Mora, NM (KOB-TV Ch. 4 Albuquerque)—1-w, lat. 35° 57' 31", long. 105° 21' 14".
- Mora**—K11IK, Mora TV Assn., Box 157, Mora, NM (KOAT-TV Ch. 7 Albuquerque)—1-w, lat. 35° 57' 31", long. 105° 21' 14".
- Moreno Valley**—See K63AX, Eagle Nest.
- Mosquero & Roy**—K69CG, Regents of U. of New Mexico and Board of Education of the City of Albuquerque, 1130 University NE, Albuquerque, NM 87102 (KNME-TV Ch. 5 Albuquerque)—10-w, lat. 35° 53' 51", long. 104° 11' 27".
- Mud Canyon**—See K110D, Carrizozo Indian Community.
- Mud Canyon**—K130X, New Mexico Bcstg. Co. Inc., 13 Broadcast Plaza, Albuquerque, NM 87104 (KGGM-TV Ch. 13 Albuquerque)—10-w, lat. 33° 11' 16", long. 105° 42' 55".
- Mule Creek**—See K02DE, Alma.
- Mule Creek**—See K08GC, Alma.
- Mule Creek**—See K05JB, Glenwood.
- Naschitti Schools**—See K02IH, Coyote Canyon School.
- Naschitti Schools**—See K09NA, Coyote Canyon School.
- Navajo**—K04DV, Navajo Tribe, Communications Dept., Box 86, Fort Defiance, AZ (KOB-TV Ch. 4 Albuquerque)—1-w, lat. 35° 54' 25", long. 109° 02' 06".
- Navajo**—K07GR, Navajo Tribe, Communications Dept., Box 86, Fort Defiance, AZ (KOAT-TV Ch. 7 Albuquerque)—10-w, lat. 35° 54' 25", long. 109° 02' 06".
- Navajo**—K13GX, Navajo Tribe, Communications Dept., Box 86, Fort Defiance, AZ (KGGM-TV Ch. 13 Albuquerque)—1-w, lat. 35° 54' 25", long. 109° 02' 06".
- Newkirk**—See K55CV, Montoya.
- Newkirk**—See K57BR, Montoya.
- Newkirk**—See K59BD, Hornsby Ranch.
- Nolan & Wootan**—K58AZ, Regents of U. of New Mexico and Board of Education of the City of Albuquerque, 1130 University NE, Albuquerque, NM 87102 (KNME-TV Ch. 5 Albuquerque)—100-w, lat. 35° 59' 02", long. 104° 54' 13".
- Organ**—K06EF, Organ TV Assn., Box 236, Organ, NM (KTSM-TV Ch. 9 El Paso, TX)—5-w, lat. 32° 22' 21", long. 106° 45' 10".
- Organ**—See K57BV, Las Cruces.
- Organ**—See K61AV, Las Cruces.
- Oscura**—See K57CF, Carrizozo.
- Park View**—See K09KJ, Brazos.
- Park View**—See K60DD, Brazos.
- Penasco**—K06FT, Penasco Social Action Committee, TV Committee, General Delivery, Rodarte, NM (KOB-TV Ch. 4 Albuquerque)—1-w, lat. 36° 13' 02", long. 105° 43' 59".
- Penasco**—K09IU, Penasco Social Action Committee, TV Committee, General Delivery, Rodarte, NM (KGGM-TV Ch. 13 Albuquerque)—1-w, lat. 36° 13' 02", long. 105° 43' 59".
- Penasco**—K11IZ, Penasco Social Action Committee, TV Committee, General Delivery, Rodarte, NM (KOAT-TV Ch. 7 Albuquerque)—1-w, lat. 36° 13' 13", long. 105° 43' 59".
- Penasco**—K41CC, Penasco Social Action Committee, TV Committee, General Delivery, Rodarte, NM (KNME-TV Ch. 5 Albuquerque)—1-w, lat. 36° 13' 02", long. 105° 43' 59".
- ★ **Penasco**—K44CZ, Regents of the University of New Mexico, 1130 University Blvd. NE, Albuquerque, NM 87102 (KNME-TV Ch. 5 Albuquerque)—10-w, lat. 36° 13' 13", long. 105° 43' 59".
- Pineywoods Estates**—K11RH, Pineywoods Water Assn., Box 121, Cloudcroft, NM (KDBC-TV Ch. 4 El Paso, TX)—1-w, lat. 32° 57' 31", long. 105° 46' 54".
- Pinos Altos**—See K07EB, Arenas.
- Pinos Altos**—See K11DU, Arenas.
- Pleasanton**—See K02DE, Alma.
- Pleasanton**—See K08GC, Alma.
- Pleasanton**—See K05JB, Glenwood.
- ★ **Portales**—K10NB, New Mexico Bcstg. Co. Inc., Box 910, 212-214 N. Main St., Roswell, NM 88201 (KBIM-TV Ch. 10 Roswell)—10-w, lat. 34° 10' 27", long. 103° 21' 04".
- ★ **Portales**—K34BA, KOAT-TV Inc., 3801 Carlisle Blvd. NE, Albuquerque, NM 87107 (KOAT-TV Ch. 7 Albuquerque)—10-w, lat. 34° 09' 48", long. 103° 20' 20".
- Portales**—K66DO, Prime Time Video Inc., Box 967, Roswell, NM 88202 (KRPV Ch. 27 Roswell)—1000-w, lat. 34° 08' 07", long. 103° 36' 57".
- Portales**—See K67CS, Dora.
- Quemado**—K02GB, Independent School District 2, Box 128, Quemado, NM (KNME-TV Ch. 5 Albuquerque)—1-w, lat. 34° 19' 45", long. 108° 33' 48".
- Quemado**—K06KP, Quemado TV Assn., Box 55, Quemado, NM 87829 (KGGM-TV Ch. 13 Albuquerque)—1-w, lat. 34° 20' 45", long. 108° 34' 15".
- Quemado**—K09JK, Quemado TV Assn., Box 55, Quemado, NM 87829 (KOB-TV Ch. 4 Albuquerque)—1-w, lat. 34° 20' 45", long. 108° 34' 15".
- Quemado**—K11JT, Quemado TV Assn., Box 55, Quemado, NM 87829 (KOAT-TV Ch. 7 Albuquerque)—1-w, lat. 34° 20' 45", long. 108° 34' 15".
- Quemado**—K21DA, Quemado TV Assn., Box 55, Quemado, NM 87829 (KGSW-TV Ch. 14 Albuquerque)—1-w, lat. 34° 20' 45", long. 108° 34' 15".
- ★ **Questa**—K25CA, Molycord Inc., Box 469, Questa, NM 87556 (KGGM-TV Ch. 13 Albuquerque)—10-w, lat. 36° 41' 25", long. 105° 35' 43".
- Radium Springs**—See K65BS, Garfield.
- Ramah**—K02JT, Ramah Navajo School Board Inc., Box 16, Ramah, NM (KNME-TV Ch. 5 Albuquerque)—1-w, lat. 35° 07' 09", long. 108° 30' 20".
- Ramah**—K07JQ, Ramah TV Assn., Box 64, Ramah, NM (KOAT-TV Ch. 7 Albuquerque)—1-w, lat. 35° 07' 09", long. 108° 30' 20".
- Ramah**—K11JF, Ramah TV Assn., Box 64, Ramah, NM (KOB-TV Ch. 4 Albuquerque)—1-w, lat. 35° 07' 09", long. 108° 30' 20".
- Ramah & Zuni**—K74DJ, Gallup McKinley County Schools, (KNME-TV Ch. 5 Albuquerque)—20-w, lat. 35° 06' 50", long. 108° 44' 12".
- Raton**—See K06DB, Maxwell.
- Raton**—See K08EA, Maxwell.
- Raton**—See K10BQ, Maxwell.
- ★ **Raton**—K18CT, Grace Television Ministries, Box 1576, Raton, NM 87740 (KTBN-TV Ch. 40 Santa Ana-Los Angeles, CA via satellite)—100-w, lat. 36° 40' 54", long. 104° 24' 52".
- Red River**—K03CZ, Community TV Assn. Cooperative, Box 70, Red River, NM 87558 (KOAT-TV Ch. 7 Albuquerque)—33-w, lat. 36° 43' 38", long. 105° 25' 28".
- Red River**—K06FZ, Community TV Assn. Cooperative, Box 70, Red River, NM 87558 (KOB-TV Ch. 4 Albuquerque)—1-w, lat. 36° 41' 00", long. 105° 22' 21".
- Red River**—K08ES, Community TV Assn. Cooperative, Box 70, Red River, NM 87558 (KGGM-TV Ch. 13 Albuquerque)—10-w, lat. 36° 41' 00", long. 105° 22' 21".
- Red River**—K120C, Community TV Assn. Cooperative, Box 70, Red River, NM 87558 (KOAT-TV Ch. 7 Albuquerque)—10-w, lat. 36° 41' 00", long. 105° 22' 21".
- Reserve**—K02EP, Reserve Community TV Service, Box 586, Reserve, NM (KGUN Ch. 9 Tucson, AZ)—1-w, lat. 33° 45' 00", long. 108° 45' 00".
- Reserve**—K06EI, Reserve Community TV Service, Box 586, Reserve, NM (KOLD-TV Ch. 13 Tucson, AZ)—1-w, lat. 33° 45' 00", long. 108° 45' 00".
- Reserve**—K11HQ, Reserve Community TV Service, Box 586, Reserve, NM (KVOA-TV Ch. 4 Tucson, AZ)—1-w, lat. 33° 45' 00", long. 108° 45' 00".
- Rinconada**—See K02LC, Dixon.
- Rinconada**—See K09LN, Dixon.
- Rodeo**—K02IG, Rodeo TV Assn., Swan Antenna Systems, Box 5378, Bisbee, AZ (KOLD-TV Ch. 13 Tucson, AZ)—1-w, lat. 31° 53' 43", long. 108° 57' 50".
- Rodeo**—K07CW, Rodeo TV Assn., Swan Antenna Systems, Box 5378, Bisbee, AZ (KGUN Ch. 9 Tucson, AZ)—1-w, lat. 31° 54' 08", long. 108° 57' 50".
- Rodeo**—K11FT, Rodeo TV Assn., Swan Antenna Systems, Box 5378, Bisbee, AZ (KVOA-TV Ch. 4 Tucson, AZ)—1-w, lat. 31° 53' 43", long. 108° 57' 50".

Translators—New Mexico

- Roswell**—K13RK, KOATV Inc., 3801 Carlisle Blvd. NE, Albuquerque, NM 87107 (KOAT-TV Ch. 7 Albuquerque)—10-w, lat. 33° 24' 05", long. 104° 22' 45".
- ★ **Roswell**—K15CV, Ray Moran, Box 3757, Lubbock, TX (KJTV Ch. 34 Lubbock, TX)—1000-w, lat. 33° 24' 05", long. 104° 22' 45".
- Roswell**—K62AL, KOATV Inc., 3801 Carlisle Blvd. NE, Albuquerque, NM 87107 (KOAT-TV Ch. 7 Albuquerque)—100-w, lat. 33° 22' 05", long. 104° 37' 55".
- Roy**—K02EU, Roy Municipal School District 3, Box 96, Roy, NM (KNME-TV Ch. 5 Albuquerque)—1-w, lat. 35° 58' 40", long. 104° 14' 00".
- Roy**—K06EM, Roy TV Club, Box 7, Roy, NM (KOB-TV Ch. 4 Albuquerque)—10-w, lat. 35° 57' 50", long. 104° 13' 40".
- Roy**—K09AW, Roy TV Club, Box 7, Roy, NM (KOAT-TV Ch. 7 Albuquerque)—10-w, lat. 35° 55' 33", long. 104° 24' 47".
- Roy**—K11AW, Roy TV Club, Box 7, Roy, NM (KGGM-TV Ch. 13 Albuquerque)—10-w, lat. 35° 55' 33", long. 104° 24' 47".
- Roy**—See K69CG, Mosquero.
- Ruidoso**—K16BZ, New Mexico Bcstg. Co. Inc., 13 Broadcast Plaza, Albuquerque, NM 87104 (KGGM-TV Ch. 13 Albuquerque)—100-w, lat. 33° 24' 14", long. 105° 46' 55".
- ★ **Ruidoso**—K39CV, Paso Del Norte Bcstg. Corp., 5426 North Mesa, El Paso, TX 79912 (KINT-TV Ch. 26 El Paso, TX)—1000-w, lat. 33° 24' 14", long. 105° 46' 55".
- Ruidoso**—K45BX, Prime Time Christian Broadcasting, 2110 S. Main, Roswell, NM 88201 (KRPV Ch. 27 Roswell)—100-w, lat. 33° 24' 14", long. 105° 46' 55".
- Ruidoso**—See K55AC, Capitan.
- Ruidoso**—See K58AH, Capitan.
- Ruidoso**—K61EM, Eastern New Mexico University, 15th & Ave. O, Portales, NM 88130 (KENW Ch. 3 Portales)—100-w, lat. 33° 24' 14", long. 105° 46' 55".
- Ruidoso**—See K64AS, Capitan.
- San Jon**—K28BA, Canaan Communications Inc., Box 751, Amarillo, TX 79189 (KAMR-TV Ch. 4 Amarillo, TX)—20-w, lat. 35° 05' 23", long. 103° 56' 24".
- San Lorenzo**—See K06AW, Mimbres Valley.
- San Lorenzo**—K07FH, Mimbres TV Assn., San Lorenzo, NM (KVIA-TV Ch. 7 El Paso, TX)—1-w, lat. 32° 49' 00", long. 107° 57' 00".
- San Lorenzo**—See K11HK, Mimbres Valley.
- ★ **San Mateo**—K06MG, Television Viewers Assn., Lee Ranch, San Mateo, NM 87050 (KGGM-TV Ch. 13 Albuquerque) 1-w, lat. 35° 20' 35", long. 107° 36' 41".
- ★ **Santa Fe**—K09US, KOATV Inc., 3801 Carlisle Blvd. NE, Albuquerque, NM 87107 (KOAT-TV Ch. 7 Albuquerque)—10-w, lat. 35° 40' 00", long. 106° 00' 50".
- Santa Fe**—K52BS, Echonet Corp., Box 255, Evergreen, CO 80439 (KUBD Ch. 59 Denver, CO), lat. 35° 41' 16", long. 105° 56' 04". **Note:** Licensed as LPTV.
- Santa Rita**—See K02ES, Fort Bayard.
- Santa Rita**—See K07EB, Arenas.
- Santa Rita**—See K11DU, Arenas.
- Santa Rosa**—K62CU, Santa Rosa Chamber of Commerce, 486 Parker Ave., Santa Rosa, NM (KGGM-TV Ch. 13 Albuquerque)—100-w, lat. 34° 57' 20", long. 104° 40' 55".
- Santa Rosa**—K70BT, Santa Rosa Chamber of Commerce, 486 Parker Ave., Santa Rosa, NM (KOB-TV Ch. 4 Albuquerque)—100-w, lat. 34° 57' 20", long. 104° 40' 55".
- Santa Rosa**—K74BO, School District 8 & New Mexico Board of Education, 344 Fourth St., Santa Rosa, NM (KNME-TV Ch. 5 Albuquerque)—20-w, lat. 34° 57' 20", long. 104° 40' 55".
- Santa Rosa**—K78AS, Santa Rosa Chamber of Commerce, 486 Parker Ave., Santa Rosa, NM (KOAT-TV Ch. 7 Albuquerque)—100-w, lat. 34° 57' 20", long. 104° 40' 55".
- Santa Rosa Heights**—K09KC, KOB-TV Inc., 4 Broadcast Plaza SW, Albuquerque, NM 87104 (KOB-TV Ch. 4 Albuquerque)—1-w, lat. 34° 56' 50", long. 104° 36' 30".
- Sheep Springs**—See K02IH, Coyote Canyon School.
- Sheep Springs**—See K09NA, Coyote Canyon School.
- Sheridan**—K69CI, Regents of U. of New Mexico and Board of Education of the City of Albuquerque, 1130 University NE, Albuquerque, NM 87102 (KNME-TV Ch. 5 Albuquerque)—100-w, lat. 35° 24' 15", long. 105° 11' 21".
- Shiprock**—K09BZ, Shiprock Non-Profit TV Assn., Box 806, Shiprock, NM (KGGM-TV Ch. 13 Albuquerque)—100-w, lat. 36° 27' 30", long. 109° 05' 37".
- Shiprock**—K11CF, Shiprock Non-Profit TV Assn., Box 806, Shiprock, NM (KOATV Ch. 7 Albuquerque)—100-w, lat. 36° 27' 30", long. 109° 05' 37".
- Shiprock**—K45CU, Regents of U. of New Mexico and Board of Education of the City of Albuquerque, 1130 University Blvd. NE, Albuquerque, NM 87102 (KNME-TV Ch. 5 Albuquerque)—100-w, lat. 36° 27' 30", long. 109° 05' 37".
- Shiprock**—K69AF, KOB-TV Inc., 4 Broadcast Plaza SW, Albuquerque, NM 87104 (KOB-TV Ch. 12 Farmington)—100-w, lat. 36° 27' 30", long. 109° 05' 37".
- Silver City**—See K02ES, Fort Bayard.
- Silver City**—K06EH, KOATV Inc., 3801 Carlisle Blvd. NE, Albuquerque, NM 87107 (KOAT-TV Ch. 7 Albuquerque)—100-w, lat. 32° 51' 46", long. 108° 14' 29".
- Silver City**—See K07EB, Arenas.
- Silver City**—K10KF, KOB-TV Inc., 4 Broadcast Plaza SW, Albuquerque, NM 87104 (KOB-TV Ch. 4 Albuquerque)—100-w, lat. 32° 51' 48", long. 108° 14' 28".
- Silver City**—See K11DU, Arenas.
- Silver City**—K12LL, Regents of New Mexico State U., Box TV22, Las Cruces, NM 88003 (KRWG-TV Ch. 22 Las Cruces)—100-w, lat. 32° 51' 49", long. 108° 14' 27".
- ★ **Silver City**—K25DI, Mountain States Bcstg., 1377 University Blvd., Albuquerque, NM 87102 (KGSW-TV Ch. 14 Albuquerque)—100-w, lat. 32° 50' 40", long. 108° 14' 18".
- South Fork**—See K67BD, Cedar Canyon.
- Springer**—K03BP, Springer Community TV Club, Box 444, Springer, NM (KGGM-TV Ch. 13 Albuquerque)—1-w, lat. 36° 20' 45", long. 104° 36' 15".
- Springer**—See K06DB, Maxwell.
- Springer**—See K08EA, Maxwell.
- Springer**—See K10BQ, Maxwell.
- Springer & rural area**—K08BC, Springer Community TV Club, Box 444, Springer, NM (KOB-TV Ch. 4 Albuquerque)—1-w, lat. 36° 20' 45", long. 104° 36' 15".
- Taos**—K08KX, KOATV Inc., 3801 Carlisle Blvd. NE, Albuquerque, NM 87107 (KOAT-TV Ch. 7 Albuquerque)—1-w, lat. 36° 23' 51", long. 105° 32' 34".
- Taos**—K09EQ, New Mexico Bcstg. Co. Inc., 13 Broadcast Plaza, Albuquerque, NM 87104 (KGGM-TV Ch. 13 Albuquerque)—1-w, lat. 36° 21' 12", long. 105° 50' 36". Requests change to lat. 36° 34' 58", long. 105° 35' 38".
- ★ **Taos**—K33BN, Taos Community TV Inc., Box 1272, Taos, NM 87571 (KOATV Ch. 7 Albuquerque)—100-w, lat. 36° 23' 51", long. 105° 32' 34".
- Taos**—K69CJ, Regents of U. of New Mexico and Board of Education of the City of Albuquerque, 1130 University Blvd. NE, Albuquerque, NM 87102 (KNME-TV Ch. 5 Albuquerque)—20-w, lat. 36° 23' 51", long. 105° 32' 34".
- Thoreau**—K55BP, Navajo Tribe, Communications Dept., Box 86, Fort Defiance, AZ (KOB-TV Ch. 4 Albuquerque)—100-w, lat. 35° 27' 59", long. 108° 14' 25".
- Thoreau**—K57AL, Navajo Tribe, Communications Dept., Box 86, Fort Defiance, AZ (KOB-TV Ch. 7 Albuquerque)—100-w, lat. 35° 27' 59", long. 108° 14' 25".
- Thoreau**—K59BH, Navajo Tribe, Communications Dept., Box 86, Fort Defiance, AZ (KGGM-TV Ch. 13 Albuquerque)—100-w, lat. 35° 27' 59", long. 108° 14' 25".
- Three Rivers**—See K57CF, Carrizozo.
- Tierra Amarilla**—See K09KJ, Brazos.
- Tierra Amarilla**—K60DD, KOATV Inc., 3801 Carlisle Blvd. NE, Albuquerque, NM 87107 (KOAT-TV Ch. 7 Albuquerque)—100-w, lat. 36° 53' 58", long. 106° 36' 05".
- Tohatchi**—See K02IH, Coyote Canyon School.
- Tohatchi**—See K09NA, Coyote Canyon School.
- ★ **Tohatchi**—K18CX, Mountain States Bcstg., 1377 University Blvd., Albuquerque, NM 87102 (KGSW-TV Ch. 14 Albuquerque)—100-w, lat. 35° 54' 30", long. 108° 46' 28".
- Tohatchi**—K53AW, El Paso Natural Gas Co., Box 1492, El Paso, TX 79978 (KNME-TV Ch. 5 Albuquerque)—1-w, lat. 35° 36' 15", long. 108° 41' 10".
- Tohatchi**—K64BM, El Paso Natural Gas Co., Box 1492, El Paso, TX 79978 (KOAT-TV Ch. 7 Albuquerque)—1-w, lat. 35° 36' 15", long. 108° 41' 10".
- Tohatchi**—K66BX, El Paso Natural Gas Co., Box 1492, El Paso, TX 79978 (KGGM-TV Ch. 13 Albuquerque)—1-w, lat. 35° 36' 15", long. 108° 41' 10".
- Tohatchi**—K68BU, El Paso Natural Gas Co., Box 1492, El Paso, TX 79978 (KOB-TV Ch. 4 Albuquerque)—1-w, lat. 35° 36' 15", long. 108° 41' 10".
- Tres Piedras**—K53BA, Regents of U. of New Mexico and Board of Education of the City of Albuquerque, 1130 University NE, Albuquerque, NM 87102 (KNME-TV Ch. 5 Albuquerque)—20-w, lat. 36° 51' 25", long. 106° 01' 12".
- Truth or Consequences**—K17BH, Truth or Consequences Municipal Schools, District 6, Superintendent of Schools, Box 952, Truth or Consequences, NM (KNME-TV Ch. 5 Albuquerque)—10-w, lat. 33° 08' 48", long. 107° 17' 06".
- ★ **Truth or Consequences**—K23BQ, Marsh Media of El Paso, 4140 Rio Bravo, El Paso, TX 79902 (KVIA-TV Ch. 7 El Paso, TX)—100-w, lat. 32° 58' 09", long. 107° 13' 34".
- Truth or Consequences**—K27BN, City of Truth or Consequences, 605 Sims St., Truth or Consequences, NM 87901 (KGSW-TV Ch. 14 Albuquerque)—100-w, lat. 33° 08' 48", long. 107° 17' 06".
- Truth or Consequences**—K51BQ, City of Truth or Consequences, 605 Sims St., Truth or Consequences, NM 87901 (KOB-TV Ch. 4 Albuquerque)—100-w, lat. 33° 08' 48", long. 107° 17' 06".
- Truth or Consequences**—K54CC, City of Truth or Consequences, 605 Sims St., Truth or Consequences, NM 87901 (KGGM-TV Ch. 13 Albuquerque)—100-w, lat. 33° 08' 48", long. 107° 17' 06".
- Truth or Consequences**—K59CN, Regents of New Mexico State U., Box TV22, Las Cruces, NM 88003 (KRWG-TV Ch. 22 Las Cruces)—100-w, lat. 33° 08' 48", long. 107° 17' 06".
- Truth or Consequences**—K64CG, City of Truth or Consequences, 605 Sims St., Truth or Consequences, NM 87901 (KOAT-TV Ch. 7 Albuquerque)—100-w, lat. 33° 08' 48", long. 107° 17' 06".
- Tucumcari**—K42CR, UHF TV Assn., 111 N. First St., Tucumcari, NM, 100-w, lat. 35° 08' 20", long. 103° 41' 45".
- Tucumcari**—K44CJ, New Mexico Bcstg. Co. Inc., 13 Broadcast Plaza, Albuquerque, NM 87104 (KGGM-TV Ch. 13 Albuquerque)—100-w, lat. 35° 08' 20", long. 103° 41' 45".
- Tucumcari**—K46BU, UHF TV Assn., 111 N. First St., Tucumcari, NM (KGGM-TV

Ch. 13 Albuquerque)—20-w, lat. 35° 08' 20", long. 103° 41' 45".

Tucumcari—K50CG, UHF TV Assn., 111 N. First St., Tucumcari, NM (KAMR-TV Ch. 4 Amarillo, TX)—10-w, lat. 35° 12' 12", long. 103° 47' 38".

★ **Tucumcari**—K63BR, Regents of Eastern New Mexico U., KENW, Eastern New Mexico U., Portales, NM 88130 (KENW Ch. 3 Portales)—100-w, lat. 35° 08' 07", long. 103° 41' 54".

Tucumcari—K67AI, UHF TV Assn., 111 N. First St., Tucumcari, NM (KOB-TV Ch. 4 Albuquerque)—100-w, lat. 35° 08' 20", long. 103° 41' 45".

Tucumcari vicinity—K69BC, UHF TV Assn., 111 N. First St., Tucumcari, NM (KVII-TV Ch. 7 Amarillo, TX)—100-w, lat. 35° 08' 20", long. 103° 41' 45".

Tularosa—See K67AX, Alamogordo.

Ute Park—K02EH, Ute Park TV Assn., Box 8, Ute Park, NM (KQATV Ch. 7 Albuquerque)—1-w, lat. 36° 33' 30", long. 109° 11' 45".

Ute Park—K08HW, Ute Park TV Assn., Box 8, Ute Park, NM (KGGM-TV Ch. 13 Albuquerque)—1-w, lat. 36° 33' 30", long. 105° 11' 45".

Ute Park—K10IS, Ute Park TV Assn., Box 8, Ute Park, NM (KOB-TV Ch. 4 Albuquerque)—1-w, lat. 36° 33' 30", long. 105° 11' 45".

Vermejo Park—K06FV, Vermejo Park Corp., 900 Southwest Tower, Houston, TX (KOB-TV Ch. 4 Albuquerque)—1-w, lat. 36° 53' 37", long. 104° 58' 24".

Vermejo Park—K09IY, Vermejo Park Corp., 900 Southwest Tower, Houston, TX (KGGM-TV Ch. 13 Albuquerque)—1-w, lat. 36° 53' 37", long. 104° 58' 24".

Vermejo Park—K11JB, Vermejo Park Corp., 900 Southwest Tower, Houston, TX (KQATV Ch. 7 Albuquerque)—1-w, lat. 36° 53' 37", long. 104° 58' 24".

Virden—See K57CU, Duncan, AZ.

Virden—See K65CM, Duncan, AZ.

Virden—See K67CP, Duncan, AZ.

Virden—See K69DG, Duncan, AZ.

Wagon Mound—K06BN, Wagon Mound TV Club, Wagon Mound, NM (KGGM-TV Ch. 13 Albuquerque)—1-w, lat. 36° 00' 30", long. 104° 40' 55".

Wagon Mound—K09CR, Wagon Mound TV Club, Wagon Mound, NM (KOB-TV Ch. 4 Albuquerque)—1-w, lat. 36° 00' 30", long. 104° 40' 55".

Wagon Mound—K11MD, Wagon Mound TV Club, Wagon Mound, NM (KQATV Ch. 7 Albuquerque)—1-w, lat. 36° 00' 30", long. 104° 40' 55".

Wagon Mound—K68BO, Regents of U. of New Mexico and Board of Education of the City of Albuquerque, 1130 University Blvd. NE, Albuquerque, NM 87102 (KNME-TV Ch. 5 Albuquerque)—10-w, lat. 36° 00' 23", long. 104° 29' 42".

Wooten—See K58AZ, Nolan.

Zuni—K02EY, Zuni Communications Authority, Zuni, NM (KGGM-TV Ch. 13

Albuquerque)—1-w, lat. 35° 06' 50", long. 108° 44' 12".

Zuni—See K74DJ, Ramah.

Zuni Pueblo—K09FR, Zuni Communications Authority, Zuni, NM (KQATV Ch. 7 Albuquerque)—1-w, lat. 35° 06' 50", long. 108° 44' 12".

Zuni Pueblo—K11CD, Zuni Communications Authority, Zuni, NM (KOB-TV Ch. 4 Albuquerque)—1-w, lat. 35° 06' 50", long. 108° 44' 12".

NEW YORK

Addison—W58AD, WSKG Public Telecommunications Council, Box 3000, Binghamton, NY 13902 (WSKG Ch. 46 Binghamton)—10-w, lat. 42° 07' 03", long. 77° 14' 06".

★ **Afton & Bainbridge**—W63AO, BOCES, Sole Supervisory District of Delaware, Chenango, Madison & Otsego Counties, RD 3, E. River Rd., Norwich, NY (WSKG Ch. 46 Binghamton)—10-w, lat. 42° 17' 07", long. 75° 26' 50".

***Albany**—W64BH, Trinity Bcstg., Box A, Santa Ana, CA 92711 (KTBN-TV Ch. 40 Santa Ana, CA via satellite) 1000-w, lat. 42° 38' 12", long. 73° 59' 45".

Allentown, Andover Relay & Bolivar Relay—W59AH, Western New York Public Bcstg. Assn., Box 1263, Buffalo, NY (WXXI-TV Ch. 21 Rochester)—10-w, lat. 42° 04' 16", long. 78° 03' 57".

Almond—W69AE, WSKG Public Telecommunications Council, Box 3000, Binghamton, NY 13902 (WSKG Ch. 46 Binghamton)—10-w, lat. 42° 24' 09", long. 77° 39' 50".

Amsterdam, Fort Johnson, Rockton & South Amsterdam—W04AW, Enlarged City School District of City of Amsterdam, Amsterdam, NY (WMHT Ch. 17 Schenectady-Albany-Troy)—1-w, lat. 42° 56' 49", long. 74° 11' 49".

Andes—W83AL, WSKG Public Telecommunications Council, Box 3000, Binghamton, NY 13902 (WSKG Ch. 46 Binghamton)—100-w, lat. 42° 13' 16", long. 74° 44' 10".

Andover—W61AJ, Western New York Public Bcstg. Assn., 184 Barton St., Buffalo, NY 14213 (WNED-TV Ch. 17 Buffalo)—100-w, lat. 42° 08' 25", long. 77° 49' 25".

Andover Relay—See W59AH, Allentown.

Angelica & Belfast—W65AJ, Western New York Public Bcstg. Assn., Box 1263, Buffalo, NY (WXXI-TV Ch. 21 Rochester)—100-w, lat. 42° 19' 33", long. 78° 03' 08".

Arcade, Delevan & Yorkshire—W73AR, Western New York Public Bcstg. Assn., Box 1263, Buffalo, NY (WNED-TV Ch. 17 Buffalo)—100-w, lat. 42° 30' 18", long. 78° 25' 52".

Arkville, Fleischmanns & Margaretville—W69AI, WSKG Public Telecommunications Council, Box 3000, Binghamton, NY 13902 (WSKG Ch. 46 Binghamton)—100-w, lat. 42° 09' 22", long. 74° 36' 42".

★ **Athens, Catskill & Hudson**—W60AN, Viacom Bcstg. Inc., 15 N. Pearl St., Menands, NY (WNYT Ch. 13 Albany-Troy-Schenectady)—100-w, lat. 42° 12' 04", long. 73° 49' 04".

Avoca & Cohocton—W55AC, WSKG Public Telecommunications Council, Box 3000, Binghamton, NY 13902 (WSKG Ch. 46 Binghamton)—100-w, lat. 42° 27' 57", long. 77° 30' 02".

Bainbridge—See W63AO, Afton.

Belden—W62AX, WSKG Public Telecommunications Council, Box 3000, Binghamton, NY 13902 (WSKG Ch. 46 Binghamton)—10-w, lat. 42° 13' 30", long. 75° 42' 32".

Belfast—See W65AJ, Angelica.

Belmont & Friendship—W62AS, Western New York Public Bcstg. Assn., 184 Barton St., Buffalo, NY 14213 (WNED-TV Ch. 17 Buffalo)—100-w, lat. 42° 12' 35", long. 78° 03' 46".

Berkshire & Newark Valley—W65AN, WSKG Public Telecommunications Council, Box 3000, Binghamton, NY 13902 (WSKG Ch. 46 Binghamton)—10-w, lat. 42° 16' 29", long. 76° 11' 38".

Binghamton—W14AH, Trinity Bcstg. Network Inc., Box C-11949, Santa Ana, CA 92711 (KTBN-TV Ch. 40 Santa Ana-Los Angeles, CA via satellite)—642-w, lat. 42° 03' 22", long. 75° 56' 39".

Binghamton & Johnson City—W57AF, WSKG Public Telecommunications Council, Box 3000, Binghamton, NY 13902 (WSKG Ch. 46 Binghamton)—100-w, lat. 42° 07' 51", long. 75° 55' 51".

Bloomville & South Kortright—W81AH, WSKG Public Telecommunications Council, Box 3000, Binghamton, NY 13902 (WSKG Ch. 46 Binghamton)—100-w, lat. 42° 19' 15", long. 74° 44' 44".

Blue Mountain Lake—W08BR, Blue Mountain Lake Assn. Inc., Main St., Blue Mountain Lake, NY (WMHT Ch. 17 Schenectady-Albany-Troy)—1-w, lat. 43° 52' 21", long. 74° 26' 07".

Blue Mountain Lake—W10AV, Blue Mountain Lake Assn. Inc., Main St., Blue Mountain Lake, NY (WCDC Ch. 19 Adams, MA)—1-w, lat. 43° 52' 21", long. 74° 26' 07".

Blue Mountain Lake—W12BC, Blue Mountain Lake Assn. Inc., Main St., Blue Mountain Lake, NY (WTVH Ch. 5 Syracuse)—1-w, lat. 43° 52' 21", long. 74° 26' 07".

Bolivar & Richburg—W68AJ, Western New York Public Bcstg. Assn., 184 Barton St., Buffalo, NY 14213 (WNED-TV Ch. 17 Buffalo)—10-w, lat. 42° 04' 09", long. 78° 11' 04".

Bolivar Relay—See W59AH, Allentown.

Bronx & Upper Manhattan—W64AA, Fox Television Stations, 205 E. 67th St., New York, NY 10021 (WNYW Ch. 5 New York)—1000-w, lat. 40° 44' 54", long. 73° 59' 10".

Bronx & Upper Manhattan—W71AK, GTH-101 Inc., 1440 Broadway, New York, NY 10018 (WWOR-TV Ch. 9 New York, NY-Secaucus, NJ)—1000-w, lat. 40° 44' 54", long. 73° 59' 10".

Bronx & Upper Manhattan—W73AP, WPXI Inc., 220 E. 42nd Street, New York, NY 10017 (WPXI Ch. 11 New York)—1000-w, lat. 40° 44' 54", long. 73° 59' 10".

Brownsville—W54AY, Island Bcstg. Co., 603 Cantiague Rock Rd., Westbury, NY 11590 (W44AI Ch. 44 Plainview-Hicksville)—100-w, lat. 40° 40' 30", long. 73° 54' 50". Note: Licensed as LPTV.

Cameron—W57AD, WSKG Public Telecommunications Council, Box 3000, Binghamton, NY 13902 (WSKG Ch. 46 Binghamton)—10-w, lat. 42° 11' 19", long. 77° 24' 19".

Canaseraga—W57AC, WSKG Public Telecommunications Council, Box 3000, Binghamton, NY 13902 (WSKG Ch. 46 Binghamton)—1-w, lat. 42° 28' 44", long. 77° 45' 14".

Canisteo & Hornell—W66AD, WSKG Public Telecommunications Council, Box 3000, Binghamton, NY 13902 (WSKG Ch. 46 Binghamton)—100-w, lat. 42° 16' 02", long. 77° 37' 55".

Carle Place—See W38AM, Westbury.

Catskill—See W60AN, Athens.

Cattaraugus & Little Valley—W81AJ, Western New York Public Bcstg. Assn., Box 1263, Buffalo, NY (WNED-TV Ch. 17 Buffalo)—100-w, lat. 42° 16' 47", long. 78° 51' 20".

Cayuga & Union Springs—W69AN, Rev. Sonny Persad, 234 S. Street Rd., Auburn, NY (WCNY-TV Ch. 24 Syracuse)—10-w, lat. 42° 54' 09", long. 76° 42' 46".

Centralia—W46AB, BOCES of Chautauqua County, Box 250, Fredonia, NY (WNED-TV Ch. 17 Buffalo)—1000-w, lat. 42° 22' 09", long. 79° 23' 16".

Chambers—W56AK, WSKG Public Telecommunications Council, Box 3000, Binghamton, NY 13902 (WSKG Ch. 46 Binghamton)—1-w, lat. 42° 15' 08", long. 76° 58' 27".

Cherry Creek & Ellington—W62AE, Western New York Public Bcstg. Assn., Box 1263, Buffalo, NY (WNED-TV Ch. 17 Buffalo)—100-w, lat. 42° 14' 50", long. 79° 06' 48".

Cherry Valley—W83AT, WSKG Public Telecommunications Council, Box 3000, Binghamton, NY 13902 (WSKG Ch. 46 Binghamton)—100-w, lat. 42° 47' 43", long. 74° 47' 10".

Clymer—W62AD, Western New York Public Bcstg. Assn., Box 1263, Buffalo, NY (WNED-TV Ch. 17 Buffalo)—1-w, lat. 42° 02' 05", long. 79° 38' 20".

Cohocton—See W55AC, Avoca.

Cooperstown—W47AV, Roy H. Park Bcstg. of Utica-Rome Inc., Smith-Hill Rd., Utica, NY 13502 (WUTR Ch. 20 Utica-Rome)—1000-w, lat. 42° 40' 06", long. 75° 00' 52".

Cooperstown, Milford & Portlandville—W81AM, WSKG Public Telecommunications Council, Box 3000, Binghamton, NY 13902 (WSKG Ch. 46 Binghamton)—100-w, lat. 42° 33' 45", long. 74° 55' 49".

Translators—New York

- Corning**—W68AD, WSKG Public Telecommunications Council, Box 3000, Binghamton, NY 13902 (WSKG Ch. 46 Binghamton)—100-w, lat. 42° 08' 33", long. 77° 04' 42".
- Crown Point**—See W60AO, Port Henry.
- Cuba**—W60AJ, Western New York Public Bcstg. Assn., Box 1263, Buffalo, NY (WXXI-TV Ch. 21 Rochester)—100-w, lat. 42° 10' 48", long. 78° 16' 17".
- Davenport Center**—See W04AZ, Davenport.
- Davenport, Davenport Center & South Worcester**—W04AZ, WSKG Public Telecommunications Council, Box 3000, Binghamton, NY 13902 (WSKG Ch. 46 Binghamton)—3-w, lat. 42° 29' 04", long. 74° 50' 57".
- Delevan**—See W73AR, Arcade.
- ★ **Delhi**—W56AY, BOCES, Sole Supervisory District of Delaware, Chenango, Madison & Otsego Counties, RD 3, E. River Rd., Norwich, NY (WSKG Ch. 46 Binghamton)—10-w, lat. 42° 14' 12", long. 74° 55' 30".
- Delhi**—W67AD, WSKG Public Telecommunications Council, Box 3000, Binghamton, NY 13902 (WSKG Ch. 46 Binghamton)—100-w, lat. 42° 17' 21", long. 74° 55' 20".
- ★ **Dolgeville, Herkimer & Little Falls**—W63AN, Viacom Bcstg. Inc., 15 N. Pearl St., Menands, NY (WNYT Ch. 13 Albany-Troy-Schenectady)—100-w, lat. 43° 02' 57", long. 75° 49' 43".
- ★ **Downsville**—W62AZ, BOCES, Sole Supervisory District of Delaware, Chenango, Madison & Otsego Counties, RD 3, E. River Rd., Norwich, NY (WSKG Ch. 46 Binghamton)—1-w, lat. 42° 07' 12", long. 75° 00' 49".
- ★ **Dryden**—W65AE, BOCES of Tompkins-Seneca-Tioga Counties, 555 S. Warren Rd., Ithaca, NY (WCNY-TV Ch. 24 Syracuse)—100-w, lat. 42° 28' 14", long. 76° 20' 03".
- Dundee**—W56BE, Village of Dundee, 10 Union St., Dundee, NY (WCNY-TV Ch. 24 Syracuse)—10-w, lat. 42° 30' 56", long. 76° 59' 28".
- Earlsville, Sherbourne & Smyrna**—W56BD, BOCES, Sole Supervisory District of Delaware, Chenango, Madison & Otsego Counties, RD 3, E. River Rd., Norwich, NY (WSKG Ch. 46 Binghamton)—100-w, lat. 42° 40' 54", long. 75° 32' 53".
- East Binghamton**—W63AG, WSKG Public Telecommunications Council, Box 3000, Binghamton, NY 13902 (WSKG Ch. 46 Binghamton)—10-w, lat. 42° 06' 43", long. 75° 52' 06".
- East Corning**—W56AJ, WSKG Public Telecommunications Council, Box 3000, Binghamton, NY 13902 (WSKG Ch. 46 Binghamton)—10-w, lat. 42° 07' 05", long. 76° 57' 18".
- East Meadow**—See W38AM, Westbury.
- East Springfield, Springfield & Springfield Center**—W67AA, WSKG Public Telecommunications Council, Box 3000, Binghamton, NY 13902 (WSKG Ch. 46 Binghamton)—100-w, lat. 42° 49' 10", long. 74° 50' 42".
- East Worcester, Schenevus & Worcester**—W79AY, WSKG Public Telecommunications Council, Box 3000, Binghamton, NY 13902 (WSKG Ch. 46 Binghamton)—100-w, lat. 42° 34' 46", long. 74° 44' 11".
- Edmeston & West Burlington**—W75AQ, WSKG Public Telecommunications Council, Box 3000, Binghamton, NY 13902 (WSKG Ch. 46 Binghamton)—100-w, lat. 42° 41' 25", long. 75° 11' 29".
- Ellicottville**—W81AK, Western New York Public Bcstg. Assn., Box 1263, Buffalo, NY (WNED-TV Ch. 17 Buffalo)—100-w, lat. 42° 16' 32", long. 78° 39' 38".
- Ellington**—See W62AE, Cherry Creek.
- Elmira**—W30AA, WSKG Public Telecommunications Council, Box 3000, Binghamton, NY 13902 (WSKG Ch. 46 Binghamton)—1000-w, lat. 42° 06' 20", long. 76° 52' 17".
- Elmira**—W58AE, WSKG Public Telecommunications Council, Box 3000, Binghamton, NY 13902 (WSKG Ch. 46 Binghamton)—100-w, lat. 42° 07' 36", long. 76° 47' 36".
- Endicott & Vestal**—W67AM, WSKG Public Telecommunications Council, Box 3000, Binghamton, NY 13902 (WSKG Ch. 46 Binghamton)—100-w, lat. 42° 04' 16", long. 76° 03' 57".
- Fabius**—W60BC, Michael J. Devine, 2112 Pompey Center Rd., Fabius, NY 13063 (KTBN-TV Ch. 40 Santa Ana-Los Angeles, CA via satellite)—100-w, lat. 43° 50' 30", long. 75° 54' 48".
- Fillmore**—W62AQ, Western New York Public Bcstg. Assn., Box 1263, Buffalo, NY (WXXI-TV Ch. 21 Rochester)—10-w, lat. 42° 28' 33", long. 78° 02' 09".
- Findley Lake**—W60AC, Western New York Public Bcstg. Assn., 184 Barton St., Buffalo, NY 14213 (WNED-TV Ch. 17 Buffalo)—10-w, lat. 42° 05' 46", long. 79° 44' 15".
- Fleischmanns**—See W69AI, Arkville.
- Fleischmanns & Margaretville**—W07AT, BOCES, 2nd Supervisory District, Greene, Delaware, Schoharie & Otsego Counties, Rexmere Park, Stamford, NY (WMHT Ch. 17 Schenectady-Albany-Troy; WNET Ch. 13 New York, NY-Newark, NJ; WCNY-TV Ch. 24 Syracuse)—1-w, lat. 42° 09' 22", long. 74° 36' 42".
- Forestville**—W62AF, BOCES of Chautauqua County, Box 250, Fredonia, NY (WNED-TV Ch. 17 Buffalo)—10-w, lat. 42° 28' 11", long. 79° 11' 32".
- Fort Johnson**—See W04AW, Amsterdam.
- ★ **Franklin**—W56BA, BOCES, Sole Supervisory District of Delaware, Chenango, Madison & Otsego Counties, RD 3, E. River Rd., Norwich, NY (WSKG Ch. 46 Binghamton)—10-w, lat. 42° 18' 44", long. 75° 11' 04".
- Franklinville & Machias**—W81AI, Western New York Public Bcstg. Assn., Box 1263, Buffalo, NY (WNED-TV Ch. 17 Buffalo)—100-w, lat. 42° 21' 27", long. 78° 25' 55".
- Friendship**—See W62AS, Belmont.
- Genoa**—W56AP, Rev. Sonny Persad, 234 S. Street Rd., Auburn, NY (WCNY-TV Ch. 24 Syracuse)—10-w, lat. 42° 40' 13", long. 76° 33' 04".
- ★ **Georgetown & South Otselic**—W58AL, BOCES, Sole Supervisory District of Delaware, Chenango, Madison & Otsego Counties, RD 3, E. River Rd., Norwich, NY (WSKG Ch. 46 Binghamton)—10-w, lat. 42° 40' 04", long. 75° 44' 01".
- ★ **Gilbertsville & Mount Upton**—W56AX, BOCES, Sole Supervisory District of Delaware, Chenango, Madison & Otsego Counties, RD 3, E. River Rd., Norwich, NY (WSKG Ch. 46 Binghamton)—10-w, lat. 42° 23' 31", long. 75° 21' 53".
- Gilboa, Grand Gorge, Prattsville & Roxbury**—W04AS, WSKG Public Telecommunications Council, Box 3000, Binghamton, NY 13902 (WSKG Ch. 46 Binghamton)—3-w, lat. 42° 21' 28", long. 74° 32' 21".
- Glens Falls (vicinity of)**—W04BD, Mohawk-Hudson Council on Educational TV Inc., Box 17, Schenectady, NY 12301-0017 (WMHT Ch. 17 Schenectady-Albany-Troy)—10-w, lat. 43° 18' 17", long. 73° 45' 07".
- Gloversville & Johnstown**—W07AV, Viacom Bcstg. Inc., Box 4035, Albany, NY 12204 (WNYT Ch. 13 Albany-Troy-Schenectady)—1-w, lat. 43° 02' 29", long. 74° 22' 01".
- Grand Gorge**—See W04AS, Gilboa.
- Great Valley Twp.**—W72AQ, Western New York Public Bcstg. Assn., Box 1263, Buffalo, NY (WNED-TV Ch. 17 Buffalo)—100-w, lat. 42° 15' 03", long. 78° 42' 54".
- Greenwood**—W55AD, WSKG Public Telecommunications Council, Box 3000, Binghamton, NY 13902 (WSKG Ch. 46 Binghamton)—1-w, lat. 42° 08' 36", long. 77° 39' 10".
- ★ **Guilford**—W59AO, BOCES, Sole Supervisory District of Delaware, Chenango, Madison & Otsego Counties, RD 3, E. River Rd., Norwich, NY (WSKG Ch. 46 Binghamton)—1-w, lat. 42° 23' 55", long. 75° 29' 49".
- Hammondsport**—W56AI, WSKG Public Telecommunications Council, Box 3000, Binghamton, NY 13902 (WSKG Ch. 46 Binghamton)—10-w, lat. 42° 22' 56", long. 77° 14' 33".
- Harpurville**—W66AQ, WSKG Public Telecommunications Council, Box 3000, Binghamton, NY 13902 (WSKG Ch. 46 Binghamton)—1-w, lat. 42° 10' 39", long. 75° 36' 37".
- Hawleyton**—W66AE, WSKG Public Telecommunications Council, Box 3000, Binghamton, NY 13902 (WSKG Ch. 46 Binghamton)—10-w, lat. 42° 00' 38", long. 75° 54' 38".
- Hempstead**—See W38AM, Westbury.
- Herkimer**—W04AE, Young Bcstg. of Albany Inc., Three E. 54th St., New York, NY 10022 (WTEN Ch. 10 Albany)—1-w, lat. 43° 03' 23", long. 74° 55' 22".
- Herkimer**—See W63AN, Dolgeville.
- Hicksville**—See W38AM, Westbury.
- Hicksville**—See W44AI, Plainville.
- Hoosick Falls**—See W04AT, Hoosick.
- Hoosick, Hoosick Falls, North Hoosick & North Hoosick Falls**—W04AT, Hoosick Falls Central School District 1, Hoosick Falls, NY (WMHT Ch. 17 Schenectady-Albany-Troy)—1-w, lat. 42° 54' 17", long. 73° 20' 26".
- Hornell**—W06AR, WENY Inc., Box 208, Elmira, NY 14902 (WENY-TV Ch. 36 Elmira)—1-w, lat. 42° 17' 32", long. 77° 40' 27".
- Hornell**—See W66AD, Canisteo.
- Houghton & Rushford**—W56AV, Western New York Public Bcstg. Assn., Box 1263, Buffalo, NY (WXXI-TV Ch. 21 Rochester)—10-w, lat. 42° 22' 39", long. 78° 10' 45".
- Hudson**—See W60AN, Athens.
- Hunter, Lexington, South Jewett & Tannersville**—W12AZ, WSKG Public Telecommunications Council, Box 3000, Binghamton, NY 13902 (WSKG Ch. 46 Binghamton)—3-w, lat. 42° 11' 57", long. 74° 13' 46".
- ★ **Ithaca**—W07BJ, WENY Inc., Box 208, Elmira, NY 14902 (WENY-TV Ch. 36 Elmira)—10-w, lat. 42° 35' 09", long. 76° 34' 15".
- Ithaca**—W65CF, WSKG Public Telecommunications Council, Box 3000, Binghamton, NY 13902 (WSKG Ch. 46 Binghamton)—100-w, lat. 42° 34' 55", long. 76° 33' 22".
- Jamestown**—W46BA, BOCES of Chautauqua County, Box 250, Fredonia, NY (WNED-TV Ch. 17 Buffalo)—100-w, lat. 42° 05' 06", long. 79° 17' 23".
- Jefferson**—W76AF, WSKG Public Telecommunications Council, Box 3000, Binghamton, NY 13902 (WSKG Ch. 46 Binghamton)—100-w, lat. 42° 27' 30", long. 74° 37' 11".
- Johnson City**—See W57AF, Binghamton.
- Johnstown**—See W07AV, Gloversville.
- Kattelville**—W65AK, WSKG Public Telecommunications Council, Box 3000, Binghamton, NY 13902 (WSKG Ch. 46 Binghamton)—10-w, lat. 42° 10' 41", long. 75° 48' 04".
- Kennedy**—W56AD, Western New York Public Bcstg. Assn., 184 Barton St., Buffalo, NY 14213 (WNED-TV Ch. 17 Buffalo)—1-w, lat. 42° 09' 04", long. 79° 04' 45".
- Kingston**—W36AF, Viacom Bcstg. Inc., Box 4035, Albany, NY 12204 (WNYT Ch. 13 Albany-Troy-Schenectady)—100-w, lat. 41° 57' 12", long. 74° 03' 34".
- Lake Placid**—W55AI, Citadel Communications Co. Ltd., 100 Market Square, Burlington, VT 05401 (WVNY Ch. 22 Burlington, VT-Plattsburgh, NY) VT)—10-w, lat. 44° 17' 08", long. 73° 59' 13".
- Lake Pleasant**—See W04BK, Speculator.
- Laurens & Mount Vision**—W83AU, WSKG Public Telecommunications Council, Box 3000, Binghamton, NY 13902 (WSKG Ch. 46 Binghamton)—100-w, lat. 42° 32' 03", long. 75° 04' 08".

Lexington—See W12AZ, Hunter.

Limestone—W82AP, Western New York Public Bcstg. Assn., Box 1263, Buffalo, NY (WNED-TV Ch. 17 Buffalo)—100-w, lat. 42° 10' 07", long. 78° 40' 20".

Lindley—See W62AK, Presho.

Little Falls—See W63AN, Dolgeville.

Little Valley—See W81AJ, Cattaraugus.

Long Lake—W09SE, Town of Long Lake, Star Rte., Warrensburg, NY (WVNY Ch. 22 Burlington, VT-Plattsburgh, NY)—1-w, lat. 43° 55' 38", long. 73° 25' 22".

Long Lake—W13AZ, Town of Long Lake, Star Rte., Warrensburg, NY, 1-w, lat. 43° 57' 40", long. 74° 25' 20".

Lowville—W64AG, Roy H. Park Bcstg. of Utica-Rome Inc., Box 20, Utica, NY 13503 (WUTR Ch. 20 Utica-Rome)—100-w, lat. 43° 38' 49", long. 75° 29' 00".

Lyon Mountain & Standish—W66AJ, Citadel Communications Co. Ltd., 100 Market Square, Burlington, VT 05401 (WVNY Ch. 22 Burlington, VT-Plattsburgh, NY)—10-w, lat. 44° 41' 43", long. 73° 53' 00".

Machias—See W81AI, Franklinville.

Maine & Union Center—W62AL, WSKG Public Telecommunications Council, Box 3000, Binghamton, NY 13902 (WSKG Ch. 46 Binghamton)—10-w, lat. 42° 11' 13", long. 76° 04' 01".

Malone—W60AF, Citadel Communications Co. Ltd., 100 Market Square, Burlington, VT 05401 (WVNY Ch. 22 Burlington, VT-Plattsburgh, NY)—100-w, lat. 44° 49' 46", long. 74° 22' 31".

Margaretville—See W07AT, Fleischmanns.

Margaretville—See W69AI, Arkville.

Middleburg & Schoharie—W04AJ, Mohawk-Hudson Council on Educational TV Inc., Box 17, Schenectady, NY 12301-0017 (WMHT Ch. 17 Schenectady-Albany-Troy)—1-w, lat. 42° 40' 38", long. 74° 19' 40".

Middleburg & Schoharie—W07AN, Young Bcstg. of Albany Inc., Three E. 54th St., New York, NY 10022 (WTEN Ch. 10 Albany)—1-w, lat. 42° 38' 27", long. 74° 20' 43".

Milford—See W81AM, Cooperstown.

Mineola—See W38AM, Westbury.

Montour Falls—W69AH, WSKG Public Telecommunications Council, Box 3000, Binghamton, NY 13902 (WSKG Ch. 46 Binghamton)—10-w, lat. 42° 18' 33", long. 76° 49' 20".

Morris & Relay Laurens Site—W04BG, WSKG Public Telecommunications Council, Box 3000, Binghamton, NY 13902 (WSKG Ch. 46 Binghamton)—10-w, lat. 42° 31' 34", long. 75° 12' 50".

Mount Upton—See W56AX, Gilbertsville.

Mount Vision—See W83AU, Laurens.

Nedrow & Onondaga Indian Reservation—W62AN, The Public Bcstg. Council of Central New York Inc., Dld Liverpool

Rd., Liverpool, NY 13088 (WCNY-TV Ch. 24 Syracuse)—1000-w, lat. 42° 56' 40", long. 76° 07' 08".

Nedrow, Onondaga City & Syracuse—W07BA, WIXT-TV Inc., Box 699, 5904 Bridge St., East Syracuse, NY 13057 (WIXT Ch. 9 Syracuse)—1-w, lat. 43° 00' 32", long. 76° 09' 46".

★ **New Berlin & South New Berlin**—W67AS, BOCES, Sole Supervisory District of Delaware, Chenango, Madison & Otsego Counties, RD 3, E. River Rd., Norwich, NY (WSKG Ch. 46 Binghamton)—10-w, lat. 42° 35' 25", long. 75° 17' 50".

New York—W53AA, Accord Communications Inc., Suite 301, 1601 Bayshore Hwy., Burlingame, CA 94010 (WCBS-TV Ch. 2 New York)—1000-w, lat. 40° 44' 54", long. 73° 59' 10".

New York—W57AB, NBC Subsidiary Inc. 1, 30 Rockefeller Plaza, New York, NY 10020 (WNBC-TV Ch. 4 New York)—1000-w, lat. 40° 44' 54", long. 73° 59' 10".

Newark Valley—See W65AN, Berkshire.

North Creek & Sodom—W07BH, Town of Johnsburg, Star Rte., Warrensburg, NY (WMHT Ch. 17 Schenectady-Albany-Troy)—1-w, lat. 43° 39' 14", long. 74° 00' 57".

North Creek & Sodom—W09AZ, Town of Johnsburg, Star Rte., Warrensburg, NY (WCOC Ch. 19 Adams, MA)—1-w, lat. 43° 39' 14", long. 74° 00' 57".

North Creek & Sodom—W11AW, Town of Johnsburg, Star Rte., Warrensburg, NY (WKTU Ch. 2 Utica)—1-w, lat. 43° 39' 14", long. 74° 00' 57".

North Hoosick—See W04AT, Hoosick.

North Hoosick Falls—See W04AT, Hoosick.

★ **Norwich & Oxford**—W66AP, BOCES, Sole Supervisory District of Delaware, Chenango, Madison & Otsego Counties, RD 3, E. River Rd., Norwich, NY (WSKG Ch. 46 Binghamton)—100-w, lat. 42° 29' 24", long. 75° 30' 53".

Ogdensburg—W68AE, Roy H. Park Bcstg. of Utica-Rome Inc., Box 20, Utica, NY 13503 (WUTR Ch. 20 Utica-Rome)—100-w, lat. 44° 34' 43", long. 75° 30' 51".

Oneonta—W63AE, Roy H. Park Bcstg. of Utica-Rome Inc., Box 20, Utica, NY 13503 (WUTR Ch. 20 Utica-Rome)—100-w, lat. 42° 25' 33", long. 75° 02' 47".

Onondaga City—See W07BA, Nedrow.

Onondaga Indian Reservation—See W62AN, Nedrow.

★ **Otsego & Wellsbridge**—W62AW, BOCES, Sole Supervisory District of Delaware, Chenango, Madison & Otsego Counties, RD 3, E. River Rd., Norwich, NY (WSKG Ch. 46 Binghamton)—10-w, lat. 42° 21' 19", long. 75° 13' 26".

Owego—W62AV, WSKG Public Telecommunications Council, Box 3000, Binghamton, NY 13902 (WSKG Ch. 46 Binghamton)—100-w, lat. 42° 06' 16", long. 76° 16' 26".

Oxford—See W66AP, Norwich.

Pine City—W66AF, WSKG Public Telecommunications Council, Box 3000, Binghamton, NY 13902 (WSKG Ch. 46 Binghamton)—10-w, lat. 42° 00' 34", long. 76° 54' 43".

Piseco—See W04BK, Speculator.

Plainview & Hicksville—W44AI, Island Bcstg. Co., 603 Cantiague Rock Rd., Westbury, NY 11590 (WVIA-TV Ch. 44 Scranton, Wilkes-Barre & Hazleton, PA)—1000-w, lat. 40° 44' 45", long. 73° 37' 29".

★ **Port Henry & Crown Point**—W60AO, Northeast New York Public, Telecommunications Council, Plattsburgh, NY 12901 (WCVE-TV Ch. 57 Plattsburgh)—100-w, lat. 44° 05' 18", long. 73° 18' 25".

Portlandville—See W81AM, Cooperstown.

Portville—W82AD, BOCES of Allegany County, 6 South St., Belmont, NY (WNED-TV Ch. 17 Buffalo)—100-w, lat. 42° 10' 48", long. 78° 16' 17".

Poughkeepsie—W42AE, Dutchess Community College, Pendell Rd., Poughkeepsie, NY (WMHT Ch. 17 Schenectady-Albany-Troy)—100-w, lat. 41° 43' 10", long. 73° 59' 45".

Prattsburg—W57AE, WSKG Public Telecommunications Council, Box 3000, Binghamton, NY 13902 (WSKG Ch. 46 Binghamton)—1-w, lat. 42° 33' 44", long. 77° 16' 58".

Prattsville—See W04AS, Gilboa.

Presho & Lindley—W62AK, WSKG Public Telecommunications Council, Box 3000, Binghamton, NY 13902 (WSKG Ch. 46 Binghamton)—1-w, lat. 42° 06' 36", long. 77° 09' 02".

Relay Laurens Site—See W04BG, Morris.

Richburg—See W68AJ, Bolivar.

Ripley—W58AN, BOCES of Chautauqua County, Box 250, Fredonia, NY (WNED-TV Ch. 17 Buffalo)—10-w, lat. 42° 16' 05", long. 79° 42' 39".

★ **Rochester**—W59BV, Inspiration TV of Southern Oregon, Box 6293, Bend, OR 97702 (KTBN-TV Ch. 40 Santa Ana-Los Angeles, CA via satellite)—1000-w, lat. 43° 08' 07", long. 77° 35' 02".

Rockton—See W04AW, Amsterdam.

Roxbury—See W04AS, Gilboa.

Rushford—See W56AV, Houghton.

Salt Springville—W04BE, WSKG Public Telecommunications Council, Box 3000, Binghamton, NY 13902 (WSKG Ch. 46 Binghamton)—1-w, lat. 42° 52' 05", long. 74° 45' 32".

Savona—W60AD, WSKG Public Telecommunications Council, Box 3000, Binghamton, NY 13902 (WSKG Ch. 46 Binghamton)—100-w, lat. 42° 18' 28", long. 77° 13' 18".

Schenevus—See W79AY, East Worcester.

Schoharie—See W04AJ, Middleburg.

Schoharie—See W07AN, Middleburg.

Schroon Lake—W07BI, Town of Schroon, Star Rte., Warrensburg, NY (WETK Ch. 33 Burlington, VT)—1-w, lat. 43° 51' 56", long. 73° 43' 21".

Schroon Lake—W09BB, Town of Schroon, Star Rte., Warrensburg, NY (WVNY Ch. 22 Burlington, VT-Plattsburgh, NY)—1-w, lat. 43° 51' 56", long. 73° 43' 21".

Scio & Wellsville—W56AU, Western New York Public Bcstg. Assn., Box 1263, Buffalo, NY (WXXI-TV Ch. 21 Rochester)—10-w, lat. 42° 06' 11", long. 77° 57' 23".

Sherbourne—See W56BD, Earlsville.

Sherman—W64AF, Western New York Public Bcstg. Assn., Box 1263, Buffalo, NY (WNED-TV Ch. 17 Buffalo)—100-w, lat. 42° 10' 15", long. 79° 35' 31".

Silver Creek—W56AF, BOCES of Chautauqua County, Box 250, Fredonia, NY (WNED-TV Ch. 17 Buffalo)—100-w, lat. 42° 32' 29", long. 79° 10' 02".

Sinclairville—W62AG, Western New York Public Bcstg. Assn., 184 Barton St., Buffalo, NY 14213 (WNED-TV Ch. 17 Buffalo)—10-w, lat. 42° 13' 05", long. 79° 17' 55".

Smyrna—See W56BD, Earlsville.

Sodom—See W07BH, North Creek.

Sodom—See W09AZ, North Creek.

Sodom—See W11AW, North Creek.

South Amsterdam—See W04AW, Amsterdam.

South Jewett—See W12AZ, Hunter.

South Kortright—See W81AH, Bloomville.

South New Berlin—See W67AS, New Berlin.

South Otselic—See W58AL, Georgetown.

South Worcester—See W04AZ, Davenport.

Southampton—W23AA, Chamel America LPTV Holdings Inc., Suite 804, 24 W. 57th St., New York, NY 10019 (KTBN-TV Ch. 40 Santa Ana-Los Angeles, CA via satellite)—1000-w, lat. 40° 48' 25", long. 72° 35' 42".

Southampton—W79AD, Village of Southampton, 22 Main St., Southampton, NY (WVIT Ch. 30 New Britain-Hartford, CT)—1-w, lat. 40° 55' 15", long. 72° 23' 50".

Speculator, Lake Pleasant & Piseco—W04BK, Page Hill Community Telecasters Inc., Star Rte., Lake Pleasant, NY (WMHT Ch. 17 Schenectady-Albany-Troy)—1-w, lat. 43° 30' 50", long. 74° 22' 25".

Spencer—W59AF, WSKG Public Telecommunications Council, Box 3000, Binghamton, NY 13902 (WSKG Ch. 46 Binghamton)—10-w, lat. 42° 11' 56", long. 76° 30' 00".

Springfield—See W67AA, East Springfield.

Translators—New York

Springfield Center—See W67AA, East Springfield.

Springville & West Valley—W80AK, Western New York Public Bcstg. Assn., Box 1263, Buffalo, NY (WNET-TV Ch. 17 Buffalo)—100-w, lat. 42° 24' 50", long. 78° 37' 47".

Sprout Brook (Montgomery County)—W07BF, WSKG Public Telecommunications Council, Box 3000, Binghamton, NY 13902 (WSKG Ch. 46 Binghamton)—1-w, lat. 42° 49' 38", long. 74° 40' 23".

Stamford—W69BP, WSKG Public Telecommunications Council, Box 3000, Binghamton, NY 13902 (WSKG Ch. 46 Binghamton)—1000-w, lat. 42° 23' 58", long. 74° 35' 27".

Standish—See W66AJ, Lyon Mountain.

Syracuse—See W07BA, Nedrow.

Syracuse—W14AE, Channel America LPTV Holdings Inc., Suite 804, 24 W. 57th St., New York, NY 10019 (KUSK Ch. 7 Prescott-Phoenix, AZ via satellite)—100-w, lat. 43° 00' 25", long. 76° 05' 38".

Syracuse—W18AL, Syracuse TV Corp., Box 95, Syracuse, NY 13250.—1000-w, lat. 43° 00' 25", long. 76° 05' 38". Note: Operating as LPTV.

Syracuse (DeWitt section)—W07BD, WIXT-TV Inc., Box 699, 5904 Bridge St., East Syracuse, NY 13057 (WIXT Ch. 9 Syracuse)—1-w, lat. 43° 02' 41", long. 76° 05' 54".

Tannersville—See W12AZ, Hunter.

Ticonderoga—W67AW, Northeast New York Public Telecommunications Council, Plattsburgh, NY 12901 (WCFF-TV Ch. 57 Plattsburgh)—10-w, lat. 43° 51' 30", long. 73° 25' 40".

Tioga Center—W64AP, WSKG Public Telecommunications Council, Box 3000, Binghamton, NY 13902 (WSKG Ch. 46 Binghamton)—10-w, lat. 42° 03' 23", long. 76° 21' 01".

Troupsburg—W69AF, WSKG Public Telecommunications Council, Box 3000, Binghamton, NY 13902 (WSKG Ch. 46 Binghamton)—1-w, lat. 42° 06' 05", long. 77° 34' 33".

★ **Tupper Lake**—W25AT, Northeast New York Telecommunications Council, Plattsburgh, NY 12901 (WCFF-TV Ch. 57 Plattsburgh)—10-w, lat. 44° 09' 34", long. 74° 28' 31".

★ **Unadilla**—W59AM, BOCES, Sole Supervisory District of Delaware, Chenango, Madison & Otsego Counties, RD 3, E. River Rd., Norwich, NY (WSKG Ch. 46 Binghamton)—1-w, lat. 42° 20' 30", long. 75° 18' 24".

★ **Unadilla Center**—W42AD, BOCES, Sole Supervisory District of Delaware, Chenango, Madison & Otsego Counties, RD 3, E. River Rd., Norwich, NY (WSKG Ch. 46 Binghamton)—1000-w, lat. 42° 13' 33", long. 75° 18' 03".

Union Center—See W62AL, Maine.

Union Springs—See W69AN, Cayuga.

Upper Manhattan—See W64AA, Bronx.

Upper Manhattan—See W73AP, Bronx.

Utica—W59AU, The Public Bcstg. Council of Central New York Inc., Old Liverpool Rd., Liverpool, NY 13088 (WCNY-TV Ch. 24 Syracuse)—1000-w, lat. 43° 08' 38", long. 75° 10' 40".

Van Etten—W56AR, WSKG Public Telecommunications Council, Box 3000, Binghamton, NY 13902 (WSKG Ch. 46 Binghamton)—10-w, lat. 42° 12' 29", long. 76° 37' 11".

Vestal—See W67AM, Endicott.

Village of Manlius—W56BI, Michael J. Devine, 2112 Pompey Center Rd., Fabius, NY 13063 (KBN-TV Ch. 40 Santa Ana-Los Angeles, CA via satellite)—100-w, lat. 43° 01' 25", long. 75° 22' 12".

★ **Walton**—W67AU, BOCES, Sole Supervisory District of Delaware, Chenango, Madison & Otsego Counties, RD 3, E. River Rd., Norwich, NY (WSKG Ch. 46 Binghamton)—10-w, lat. 42° 08' 52", long. 75° 07' 38".

Watertown—W50AA, Roy H. Park Bcstg. of Utica-Rome Inc., Box 20, Utica, NY 13503 (WUTR Ch. 20 Utica-Rome)—1000-w, lat. 43° 51' 45", long. 75° 43' 40".

Waverly—W62AJ, WSKG Public Telecommunications Council, Box 3000, Binghamton, NY 13902 (WSKG Ch. 46 Binghamton)—100-w, lat. 41° 57' 38", long. 76° 32' 56".

Wellsbridge—See W62AW, Otsego.

Wellsville—See W56AU, Scio.

West Burlington—See W75AQ, Edmeston.

West Valley—See W80AK, Springville.

Westbury, Carle Place, Mineola, Hempstead, East Meadow & Hicksville—W38AM, Bogner Bcst. Equipment Corp., 401 Railroad Ave., Westbury, NY 11590 (WVIA-TV Ch. 44 Scranton, Wilkes-Barre & Hazleton, PA)—100-w, lat. 40° 44' 45", long. 73° 37' 29".

★ **Westport**—W67AY, Northeast New York Public Telecommunications Council, Plattsburgh, NY 12901 (WCFF-TV Ch. 57 Plattsburgh)—10-w, lat. 44° 11' 43", long. 73° 25' 34".

Whitesville—W64AJ, Western New York Public Bcstg. Assn., 184 Barton St., Buffalo, NY 14213 (WNET-TV Ch. 17 Buffalo)—10-w, lat. 42° 01' 41", long. 77° 46' 20".

Whitney Point—W66AG, WSKG Public Telecommunications Council, Box 3000, Binghamton, NY 13902 (WSKG Ch. 46 Binghamton)—10-w, lat. 42° 19' 17", long. 75° 57' 52".

Willsboro—W67AR, Northeast New York Public Telecommunications Council, Plattsburgh, NY 12901 (WCFF-TV Ch. 57 Plattsburgh)—100-w, lat. 44° 24' 13", long. 74° 26' 03".

Woodhull—W56AH, WSKG Public Telecommunications Council, Box 3000, Binghamton, NY 13902 (WSKG Ch. 46 Binghamton)—10-w, lat. 42° 03' 35", long. 77° 22' 06".

Worcester—See W79AY, East Worcester.

Yorkshire—See W73AR, Arcade.

NORTH CAROLINA

Addie, Sylva, Cullowhee & Dillsboro—W05AE, WLOS Inc., Box 2150, Asheville, NC 28802 (WLOS Ch. 13 Greenville-Spartanburg, SC & Asheville, NC)—10-w, lat. 35° 24' 49", long. 83° 13' 31".

Alarka—See W08AN, Bryson City.

Alarka—See W67AV, Bryson City.

Alarka, Bryson City & Ela—W05AR, Pulitzer Bcstg. Co., Box TV 4, Greenville, SC 29602 (WYFF-TV Ch. 4 Greenville-Spartanburg, SC & Asheville, NC)—10-w, lat. 35° 22' 53", long. 83° 24' 52".

Alarka-Almond-Lauada, Bryson City, Greens Creek-Savannah-Gay & Whittier-Birdtown—W11AN, Spartan Radiocasting Co., Box 1717, Spartanburg, SC 29304 (WSPA-TV Ch. 7 Greenville-Spartanburg, SC & Asheville, NC)—10-w, lat. 35° 22' 53", long. 83° 24' 52".

Almond—See W08AN, Bryson City.

Almond—See W11AN, Alarka.

Almond—See W67AV, Bryson City.

Andrews—W05AT, Multimedia WBIR Inc., Box 2760, Greenville, SC 29602 (WBIR-TV Ch. 10 Knoxville, TN)—1-w, lat. 35° 15' 26", long. 83° 47' 43".

Andrews & Robbinsville—W08BH, Pulitzer Bcstg. Co., Box TV 4, Greenville, SC 29602 (WYFF-TV Ch. 4 Greenville-Spartanburg, SC & Asheville, NC)—1-w, lat. 35° 15' 26", long. 83° 47' 43".

Andrews, Marble, Robbinsville & Topton—W11AQ, WLOS Inc., Box 2150, Asheville, NC 28802 (WLOS Ch. 13 Greenville-Spartanburg, SC & Asheville, NC)—10-w, lat. 35° 15' 27", long. 83° 47' 48".

Andrews, Murphy & Robbinsville—W59AD, U. of North Carolina, Box 3508, 910 Raleigh Rd., Chapel Hill, NC 27514 (WUNE-TV Ch. 17 Linville)—1000-w, lat. 35° 15' 26", long. 83° 47' 43".

Asheville—W09AY, Spartan Radiocasting Co., Box 1717, Spartanburg, SC 29304 (WSPA-TV Ch. 7 Greenville-Spartanburg, SC & Asheville, NC)—1-w, lat. 35° 37' 29", long. 82° 32' 03".

Bakersville—W42AX, U. of North Carolina, Box 3508, 910 Raleigh Rd., Chapel Hill, NC 27514 (WUNE-TV Ch. 17 Linville)—100-w, lat. 36° 02' 01", long. 82° 12' 08".

Bat Cave, Chimney Rock, Gerton & Lake Lure—W06AQ, WLOS Inc., Box 2150, Asheville, NC 28802 (WLOS Ch. 13 Greenville-Spartanburg, SC & Asheville, NC)—1-w, lat. 35° 25' 50", long. 82° 15' 18".

Bat Cave, Chimney Rock, Gerton & Lake Lure—W11AX, Pulitzer Bcstg. Co., Box TV 4, Greenville, SC 29602 (WYFF-TV Ch. 4 Greenville-Spartanburg, SC & Asheville, NC)—1-w, lat. 35° 25' 50", long. 82° 15' 18".

Bat Cave, Gerton, Chimney Rock & Lake Lure—W05AU, U. of North Carolina,

Box 3508, 910 Raleigh Rd., Chapel Hill, NC 27514 (WUNF-TV Ch. 33 Asheville)—1-w, lat. 35° 25' 50", long. 82° 15' 18".

Beaver Dam Creek Valley, Elk Mountain & Woodfin—W08BP, Spartan Radiocasting Co., Box 1717, Spartanburg, SC 29304 (WSPA-TV Ch. 7 Greenville-Spartanburg, SC & Asheville, NC)—1-w, lat. 35° 38' 42", long. 82° 34' 12".

Big Cove & Cherokee—W10AL, Pulitzer Bcstg. Co., Box TV 4, Greenville, SC 29602 (WYFF-TV Ch. 4 Greenville-Spartanburg, SC & Asheville, NC)—1-w, lat. 35° 29' 15", long. 83° 20' 02".

Birdtown—See W11AN, Alarka.

Black Mountain—W12AQ, WLOS Inc., Box 2150, Asheville, NC 28802 (WLOS Ch. 13 Greenville-Spartanburg, SC & Asheville, NC)—1-w, lat. 35° 37' 10", long. 82° 20' 36".

Black Mountain—W68CB, Cannell Communications L.P., 21 Interstate Court, Greenville, SC 29607 (WHNS Ch. 21 Greenville-Spartanburg, SC & Asheville, NC)—100-w, lat. 35° 34' 04", long. 82° 23' 02".

Black Mountain, Montreat, Ridgecrest & Swannanoa—W10AD, Spartan Radiocasting Co., Box 1717, Spartanburg, SC 29304 (WSPA-TV Ch. 7 Greenville-Spartanburg, SC & Asheville, NC)—10-w, lat. 35° 37' 44", long. 82° 20' 46".

Boone—W27AO, U. of North Carolina, Box 3508, 910 Raleigh Rd., Chapel Hill, NC 27514 (WUNL-TV Ch. 26 Winston-Salem)—100-w, lat. 36° 11' 18", long. 81° 42' 45".

Brasstown—See W62BA, Hayesville.

Brasstown & Murphy—W05AP, WLOS Inc., Box 2150, Asheville, NC 28802 (WLOS Ch. 13 Greenville-Spartanburg, SC & Asheville, NC)—1-w, lat. 35° 05' 02", long. 84° 00' 58".

Brevard—W02AG, Spartan Radiocasting Co., Box 1717, Spartanburg, SC 29304 (WSPA-TV Ch. 7 Greenville-Spartanburg, SC & Asheville, NC)—10-w, lat. 35° 10' 40", long. 82° 40' 55".

Brevard, Cedar Mountain & Sherwood Forest—W59AR, U. of North Carolina, Box 3508, 910 Raleigh Rd., Chapel Hill, NC 27514 (WUNF-TV Ch. 33 Asheville)—100-w, lat. 35° 10' 55", long. 82° 40' 55".

Bryson City—See W05AR, Alarka.

Bryson City—See W11AN, Alarka.

Bryson City, Ela, Alarka-Lauada (portions) & Almond-Stecoah (portions)—W08AN, WLOS Inc., Box 2150, Asheville, NC 28802 (WLOS Ch. 13 Greenville-Spartanburg, SC & Asheville, NC)—1-w, lat. 35° 24' 47", long. 83° 30' 02".

Bryson City, Ela, Lauada, Alarka, Almond & Stecoah—W67AV, U. of North Carolina, Box 3508, 910 Raleigh Rd., Chapel Hill, NC 27514 (WUNE-TV Ch. 17 Linville)—100-w, lat. 35° 24' 47", long. 83° 30' 02".

Burnsville—W02AT, Spartan Radiocasting Co., Box 1717, Spartanburg, SC 29304

- (WSPA-TV Ch. 7 Greenville-Spartanburg, SC & Asheville, NC)—1-w, lat. 35° 56' 16", long. 82° 17' 48".
- Burnsville**—W09AS, Pulitzer Bcstg. Co., Box TV 4, Greenville, SC 29602 (WYFF-TV Ch. 4 Greenville-Spartanburg, SC & Asheville, NC)—1-w, lat. 35° 56' 16", long. 82° 17' 48".
- Burnsville**—W12AU, WLOS Inc., Box 2150, Asheville, NC 28802 (WLOS Ch. 13 Greenville-Spartanburg, SC & Asheville, NC)—1-w, lat. 35° 56' 15", long. 82° 17' 48".
- Burnsville**—W67AQ, U. of North Carolina, Box 3508, 910 Raleigh Rd., Chapel Hill, NC 27514 (WUNE-TV Ch. 17 Linville)—100-w, lat. 35° 56' 16", long. 82° 17' 48". Requests change to Ch. 27.
- Canton, Clyde & Lake Junaluska**—W11AU, Pulitzer Bcstg. Co., Box TV 4, Greenville, SC 29602 (WYFF-TV Ch. 4 Greenville-Spartanburg, SC & Asheville, NC)—1-w, lat. 35° 34' 06", long. 82° 54' 25".
- Canton, Clyde, Hazelwood & Waynesville**—W27AB, U. of North Carolina, Box 3508, 910 Raleigh Rd., Chapel Hill, NC 27514 (WUNF-TV Ch. 33 Asheville)—1000-w, lat. 35° 34' 06", long. 82° 54' 25".
- Canton, Lake Junaluska & Maggie Valley**—W08AQ, Spartan Radiocasting Co., Box 1717, Spartanburg, SC 29304 (WSPA-TV Ch. 7 Greenville-Spartanburg, SC & Asheville, NC)—1-w, lat. 35° 34' 34", long. 82° 54' 26".
- Canton-Waynesville**—W57BG, Cannell Communications L.P., 21 Interstate Court, Greenville, SC 29607 (WHNS Ch. 21 Greenville-Spartanburg, SC & Asheville, NC)—80-w, lat. 35° 34' 06", long. 82° 54' 25".
- Cashiers**—W24AU, U. of North Carolina, Box 3508, 910 Raleigh Rd., Chapel Hill, NC 27514 (WUNE-TV Ch. 17 Linville)—100-w, lat. 35° 08' 06", long. 83° 05' 49".
- Cashiers & High Hampton (portions) & Sapphire Valley**—W06AD, WLOS Inc., Box 2150, Asheville, NC 28802 (WLOS Ch. 13 Greenville-Spartanburg, SC & Asheville, NC)—10-w, lat. 35° 54' 36", long. 82° 06' 03".
- Cedar Mountain**—See W59AR, Brevard.
- ***Charlotte**—W24AF, Trans American TV Corp., 110 Lincoln St., Tallahassee, FL 32301. 100-w, lat. 35° 13' 31", long. 80° 50' 35".
- Cherokee**—See W10AL, Big Cave.
- Cherokee Indian Reservation**—W05AF, WLOS Inc., Box 2150, Asheville, NC 28802 (WLOS Ch. 13 Greenville-Spartanburg, SC & Asheville, NC)—1-w, lat. 35° 28' 24", long. 83° 19' 28".
- Cherokee, Shoal Valley & Soco Valley**—W08AT, Spartan Radiocasting Co., Box 1717, Spartanburg, SC 29304 (WSPA-TV Ch. 7 Greenville-Spartanburg, SC & Asheville, NC)—10-w, lat. 35° 28' 24", long. 83° 19' 22".
- Chimney Rock**—See W05AU, Bat Cave.
- Chimney Rock**—See W06AQ, Bat Cave.
- Chimney Rock**—See W11AX, Bat Cave.
- Clyde**—See W11AU, Canton.
- Clyde**—See W27AB, Canton.
- Columbus & Tryon**—W11AH, Pulitzer Bcstg. Co., Box TV 4, Greenville, SC 29602 (WYFF-TV Ch. 4 Greenville-Spartanburg, SC & Asheville, NC)—1-w, lat. 35° 15' 44", long. 82° 14' 28".
- Columbus & Tryon, NC & Landrum, SC**—W05AC, WLOS Inc., Box 2150, Asheville, NC 28802 (WLOS Ch. 13 Greenville-Spartanburg, SC & Asheville, NC)—10-w, lat. 35° 15' 44", long. 82° 14' 28".
- Columbus, Saluda & Tryon**—W24BA, U. of North Carolina, Box 3508, 910 Raleigh Rd., Chapel Hill, NC 27514 (WUNG-TV Ch. 58 Concord)—100-w, lat. 35° 15' 58", long. 82° 14' 40".
- Cullowhee**—See W05AE, Addie.
- Cullowhee**—W23AF, U. of North Carolina, 10 T.W. Alexander Dr., Research Triangle Park, NC 27709 (WUNE-TV Ch. 17 Linville)—100-w, lat. 35° 18' 12", long. 83° 10' 39".
- Cullowhee, Dillsboro & Sylva**—W02AF, Pulitzer Bcstg. Co., Box TV 4, Greenville, SC 29602 (WYFF-TV Ch. 4 Greenville-Spartanburg, SC & Asheville, NC)—10-w, lat. 35° 22' 04", long. 83° 13' 17".
- Cullowhee, Dillsboro, Love Field, Sylva & Webster**—W09AF, Spartan Radiocasting Co., Box 1717, Spartanburg, SC 29304 (WSPA-TV Ch. 7 Greenville-Spartanburg, SC & Asheville, NC)—10-w, lat. 35° 22' 03", long. 83° 13' 18".
- Dillsboro**—See W02AF, Cullowhee.
- Dillsboro**—See W05AE, Addie.
- Dillsboro**—See W09AF, Cullowhee.
- Drexel, Morganton & Valdese**—W06AK, Pulitzer Bcstg. Co., Box TV 4, Greenville, SC 29602 (WYFF-TV Ch. 4 Greenville-Spartanburg, SC & Asheville, NC)—1-w, lat. 35° 43' 14", long. 81° 36' 32".
- Ela**—See W05AR, Alarka.
- Ela**—See W08AN, Bryson City.
- Ela**—See W67AV, Bryson City.
- Ela & Whittier**—W03AK, Pulitzer Bcstg. Co., Box TV 4, Greenville, SC 29602 (WYFF-TV Ch. 4 Greenville-Spartanburg, SC & Asheville, NC)—1-w, lat. 35° 22' 53", long. 83° 24' 52".
- Elk Mountain**—See W08BP, Beaver Dam Creek Valley.
- Enka**—W41AU, Cannell Communications L.P., 21 Interstate Court, Greenville, SC 29607 (WHNS Ch. 21 Greenville-Spartanburg, SC & Asheville, NC)—1000-w, lat. 35° 35' 21", long. 82° 40' 27".
- Enka**—W69CD, Cannell Communications L.P., 21 Interstate Court, Greenville, SC 29607 (WHNS Ch. 21 Greenville-Spartanburg, SC & Asheville, NC)—100-w, lat. 35° 35' 21", long. 82° 40' 27".
- Fayetteville**—W348G, Beasley Bcst. Group of Eastern North Carolina Inc., No. 303, 1100 Fifth Ave. S. Naples, FL 33940 (WYED Ch. 17 Goldsboro)—898-w, lat. 35° 03' 05", long. 78° 52' 50".
- Fontana Village**—W08AR, Government Services Inc., Fontana Village, NC (WBIR-TV Ch. 10 Knoxville, TN)—1-w, lat. 35° 25' 40", long. 83° 49' 58".
- Franklin**—W06AJ, Pulitzer Bcstg. Co., Box TV 4, Greenville, SC 29602 (WYFF-TV Ch. 4 Greenville-Spartanburg, SC & Asheville, NC)—1-w, lat. 35° 10' 22", long. 83° 34' 53".
- Franklin**—W09AG, Spartan Radiocasting Co., Box 1717, Spartanburg, SC 29304 (WSPA-TV Ch. 7 Greenville-Spartanburg, SC & Asheville, NC)—1-w, lat. 35° 10' 22", long. 83° 34' 53".
- Franklin**—W11AJ, WLOS Inc., Box 2150, Asheville, NC 28802 (WLOS Ch. 13 Greenville-Spartanburg, SC & Asheville, NC)—10-w, lat. 35° 10' 22", long. 83° 34' 53".
- Franklin**—W28AN, U. of North Carolina, Box 3508, 910 Raleigh Rd., Chapel Hill, NC 27514 (WUNE-TV Ch. 17 Linville)—100-w, lat. 35° 10' 23", long. 83° 34' 52".
- Garden Creek, Marion, Providence & West Marion**—W10AP, WLOS Inc., Box 2150, Asheville, NC 28802 (WLOS Ch. 13 Greenville-Spartanburg, SC & Asheville, NC)—10-w, lat. 35° 40' 10", long. 82° 00' 24".
- Gay**—See W11AN, Alarka.
- Gerton**—See W05AU, Bat Cave.
- Gerton**—See W06AQ, Bat Cave.
- Gerton**—See W11AX, Bat Cave.
- Greentee & Dld Fort**—W12BD, WLOS Inc., Box 2150, Asheville, NC 28802 (WLOS Ch. 13 Greenville-Spartanburg, SC & Asheville, NC)—1-w, lat. 35° 38' 42", long. 82° 08' 52".
- Greens Creek**—See W11AN, Alarka.
- Hayesville**—See W07BB, Hiwassee, GA.
- Hayesville**—See W10AM, Hiwassee, GA.
- Hayesville**—See W13AX, Hiwassee, GA.
- Hayesville**—See W67AH, Hiwassee, GA.
- Hayesville, Brasstown & Shooting Creek**—W62BA, U. of North Carolina, Box 3508, 910 Raleigh Rd., Chapel Hill, NC 27514 (WUNE-TV Ch. 17 Linville)—100-w, lat. 34° 59' 57", long. 83° 51' 34".
- Hazelwood**—See W27AB, Canton.
- Hazelwood & Waynesville**—W12AR, WLOS Inc., Box 2150, Asheville, NC 28802 (WLOS Ch. 13 Greenville-Spartanburg, SC & Asheville, NC)—10-w, lat. 35° 29' 08", long. 83° 02' 10".
- Hendersonville**—W31AZ, Carolina Christian Bcstg. Inc., Box 1616, Greenville, SC 29602 (WGGG-TV Ch. 16 Greenville, SC)—1000-w, lat. 35° 14' 34", long. 82° 26' 08".
- High Hampton**—See W06AD, Cashiers.
- Highlands**—W10AT, WLOS Inc., Box 2150, Asheville, NC 28802 (WLOS Ch. 13 Greenville-Spartanburg, SC & Asheville, NC)—10-w, lat. 35° 02' 32", long. 83° 13' 09".
- Highlands**—W27BD, U. of North Carolina, Box 3508, 910 Raleigh Rd., Chapel Hill, NC 27514 (WUNE-TV Ch. 17 Linville)—100-w, lat. 35° 02' 28", long. 83° 11' 42".
- Highlands**—W62BB, U. of North Carolina, Box 3508, 910 Raleigh Rd., Chapel Hill, NC 27514 (WUNE-TV Ch. 17 Linville)—100-w, lat. 35° 02' 32", long. 83° 13' 09".
- Hot Springs**—W08BI, WLOS Inc., Box 2150, Asheville, NC 28802 (WLOS Ch. 13 Greenville-Spartanburg, SC & Asheville, NC)—1-w, lat. 35° 55' 36", long. 82° 48' 21".
- Jacksonville**—W04AI, Roy H. Park Bcstg. Inc., Box 898, Greenville, NC 27835-0898 (WCNTV Ch. 9 Greenville)—1-w, lat. 34° 45' 25", long. 77° 27' 20".
- Jacksonville**—W46BJ, Local TV Assoc. Inc., Box 1143, Beaufort, SC 28516 (WFXI Ch. 8 Morehead City)—1000-w, lat. 34° 45' 14", long. 77° 23' 30".
- Jefferson**—W23AP, Fred Cassard Miller Jr., Box 26A, Rte. One, Fleetwood, NC 28626 (WUNL-TV Ch. 26 Winston-Salem)—100-w, lat. 36° 27' 40", long. 81° 29' 19".
- ***Jefferson**—W25AY, U. of North Carolina, Box 3508, 910 Raleigh Rd., Chapel Hill, NC 27514 (WUNG-TV Ch. 58 Concord)—100-w, lat. 36° 27' 40", long. 81° 29' 19".
- Lake Junaluska**—See W08AQ, Canton.
- Lake Junaluska**—See W11AU, Canton.
- Lake Lure**—See W05AU, Bat Cave.
- Lake Lure**—See W06AQ, Bat Cave.
- Lake Lure**—See W11AX, Bat Cave.
- Lauada**—See W08AN, Bryson City.
- Lauada**—See W11AN, Alarka.
- Lauada**—See W67AV, Bryson City.
- Lilesville & Wadesboro**—W24AY, Journal Bcstg. of Charlotte Inc., 8036 Hood Rd., Charlotte, NC 28215 (WCNC-TV Ch. 36 Charlotte)—1000-w, lat. 35° 01' 09", long. 79° 56' 50".
- Love Field**—See W09AF, Cullowhee.
- ***Lumberton**—W25AP, Wilmington Telecasters Inc., 1926 Oleander Dr., Wilmington, NC 28403 (WJKA Ch. 26 Wilmington)—1000-w, lat. 34° 53' 05", long. 79° 04' 31".
- Maggie Valley**—See W08AQ, Canton.
- Maggie Valley & Soco Valley**—W06AP, WLOS Inc., Box 2150, Asheville, NC 28802 (WLOS Ch. 13 Greenville-Spartanburg, SC & Asheville, NC)—1-w, lat. 35° 31' 04", long. 83° 06' 56".
- Marble**—See W11AQ, Andrews.
- Marion**—W06AI, Pulitzer Bcstg. Co., Box TV 4, Greenville, SC 29602 (WYFF-TV Ch. 4 Greenville-Spartanburg, SC & Asheville,

Translators—North Carolina

- NC)—1-w, lat. 35° 40' 15", long. 82° 00' 11".
- Marion**—See W10AP, Garden Creek.
- ★ **Marion**—W43AU, U. of North Carolina, Box 3508, 910 Raleigh Rd., Chapel Hill, NC 27514 (WUNE-TV Ch. 17 Linville)—100-w, lat. 35° 40' 10", long. 82° 00' 24".
- Marion & Dld Fort**—W08BJ, Spartan Radiocasting Co., Box 1717, Spartanburg, SC 29304 (WSPA-TV Ch. 7 Greenville-Spartanburg, SC & Asheville, NC)—10-w, lat. 35° 40' 15", long. 82° 00' 20".
- Mars Hill**—W02AH, Spartan Radiocasting Co., Box 1717, Spartanburg, SC 29304 (WSPA-TV Ch. 7 Greenville-Spartanburg, SC & Asheville, NC)—1-w, lat. 35° 51' 04", long. 82° 33' 19".
- Marshall**—W08AX, Spartan Radiocasting Co., Box 1717, Spartanburg, SC 29304 (WSPA-TV Ch. 7 Greenville-Spartanburg, SC & Asheville, NC)—1-w, lat. 35° 48' 15", long. 82° 41' 53".
- Micaville & Spruce Pine**—W08BF, Spartan Radiocasting Co., Box 1717, Spartanburg, SC 29304 (WSPA-TV Ch. 7 Greenville-Spartanburg, SC & Asheville, NC)—1-w, lat. 35° 52' 48", long. 82° 06' 15".
- Montreat**—See W10AD, Black Mountain.
- ★ **Morehead City**—W05BI, Roy H. Park Bcstg. Inc., Box 898, Greenville, NC 27835-0898 (WNCT-TV Ch. 9 Greenville)—10-w, lat. 34° 43' 15", long. 76° 42' 18".
- ★ **Morehead City**—W21AL, WITN-TV Inc., Box 468, Washington, NC 27889 (WITN-TV Ch. 7 Washington-Greenville-New Bern)—1000-w, lat. 34° 45' 06", long. 76° 52' 57". Requests modification of CP for change to lat. 34° 44' 03", long. 76° 46' 58".
- Morganton**—See W06AK, Drexel.
- Murphy**—See W05AP, Brasstown.
- ★ **Murphy**—W31AN, U. of North Carolina, Box 3508, 910 Raleigh Rd., Chapel Hill, NC 27514 (WUNE-TV Ch. 17 Linville)—1-w, lat. 35° 05' 02", long. 84° 00' 58". Note: Licensed as LPTV.
- Murphy**—See W59AD, Andrews.
- Ocracoke**—W06AZ, Roy H. Park Bcstg. Inc., Box 898, Greenville, NC 27835-0898 (WNCT-TV Ch. 9 Greenville)—10-w, lat. 35° 06' 30", long. 75° 58' 39".
- Old Fort**—See W08BJ, Marion.
- Old Fort**—See W12BD, Greenlee.
- Oteen, Swannanoa & Warren Wilson College**—W06AL, WLOS Inc., Box 2150, Asheville, NC 28802 (WLOS Ch. 13 Greenville-Spartanburg, SC & Asheville, NC)—1-w, lat. 35° 35' 49", long. 82° 27' 04".
- Providence**—See W10AP, Garden Creek.
- Ridgecrest**—See W10AD, Black Mountain.
- Robbinsville**—See W08BH, Andrews.
- Robbinsville**—See W11AQ, Andrews.
- Robbinsville**—See W59AD, Andrews.
- Robbinsville, Stecoah, Tuskegee & Yellow Creek**—W04BA, Multimedia WBIR Inc., Box 2760, Greenville, SC 29602 (WBIR-TV Ch. 10 Knoxville, TN)—10-w, lat. 35° 23' 10", long. 83° 46' 22".
- Saluda**—See W24BA, Columbus.
- Sapphire Valley**—See W06AD, Cashiers.
- Savannah**—See W11AN, Alarka.
- Sherwood Forest**—See W59AR, Brevard.
- Shoal Valley**—See W08AT, Cherokee.
- Shooting Creek**—See W62BA, Hayesville.
- Soco Valley**—See W06AP, Maggie Valley.
- Soco Valley**—See W08AT, Cherokee.
- Sparta**—W35AD, U. of North Carolina, Box 3508, 910 Raleigh Rd., Chapel Hill, NC 27514 (WUNL-TV Ch. 26 Winston-Salem)—1-w, lat. 36° 31' 13", long. 81° 07' 27".
- Spruce Pine**—W06AD, WLOS Inc., Box 2150, Asheville, NC 28802 (WLOS Ch. 13 Greenville-Spartanburg, SC & Asheville, NC)—1-w.
- Spruce Pine**—See W08BF, Micaville.
- Spruce Pine**—W10AK, Pulitzer Bcstg. Co., Box TV 4, Greenville, SC 29602 (WYFF-TV Ch. 4 Greenville-Spartanburg, SC & Asheville, NC)—1-w, lat. 35° 52' 49", long. 82° 06' 15".
- Spruce Pine**—W28AO, U. of North Carolina, Box 3508, 910 Raleigh Rd., Chapel Hill, NC 27514 (WUNG-TV Ch. 58 Concord)—50-w, lat. 35° 52' 47", long. 82° 06' 17".
- Spruce Pine**—W59AK, U. of North Carolina, Box 3508, 910 Raleigh Rd., Chapel Hill, NC 27514 (WUNE-TV Ch. 17 Linville)—100-w, lat. 36° 18' 09", long. 81° 43' 20".
- Steocah**—See W04BA, Robbinsville.
- Steocah**—See W08AN, Bryson City.
- Steocah**—See W67AV, Bryson City.
- Swannanoa**—See W06AL, Oteen.
- Swannanoa**—See W10AD, Black Mountain.
- Sylva**—See W02AF, Cullowhee.
- Sylva**—See W05AE, Addie.
- Sylva**—See W09AF, Cullowhee.
- Topton**—See W11AQ, Andrews.
- Tryon**—See W05AC, Columbus.
- Tryon**—See W11AH, Columbus.
- Tryon**—See W24BA, Columbus.
- Tuskegee**—See W04BA, Robbinsville.
- Valdese**—See W06AK, Drexel.
- Warren Wilson College**—See W06AL, Oteen.
- Waynesville**—W09AD, Spartan Radiocasting Co., Box 1717, Spartanburg, SC 29304 (WSPA-TV Ch. 7 Greenville-Spartanburg, SC & Asheville, NC)—10-w, lat. 35° 29' 05", long. 83° 02' 11".
- Waynesville**—See W12AR, Hazelwood.
- Waynesville**—See W27AB, Canton.
- Weaverville**—W09AR, Spartan Radiocasting Co., Box 1717, Spartanburg, SC 29304 (WSPA-TV Ch. 7 Greenville-Spartanburg, SC & Asheville, NC)—10-w, lat. 35° 39' 56", long. 82° 34' 24".
- Webster**—See W09AF, Cullowhee.
- West Asheville**—W14AS, Cannel Communications L.P., 521 College St., Asheville, NC 28801 (WHNS Ch. 21 Greenville-Spartanburg, SC & Asheville, NC)—1000-w, lat. 35° 35' 00", long. 82° 32' 49".
- West Marion**—See W10AP, Garden Creek.
- Whittier**—See W03AK, Ela.
- Whittier**—See W11AN, Alarka.
- Wilmington**—K56CO, Local TV Assoc. Inc., Box 1143, Beaufort, SC 28516 (WFXI Ch. 8 Morehead City)—800-w, lat. 34° 14' 09", long. 77° 56' 46".
- Woodfin**—See W08BP, Beaver Dam Creek Valley.
- Yellow Creek**—See W04BA, Robbinsville.

NORTH DAKOTA

- Beach**—K04CQ, Beach Booster Club, Beach, ND (KUMV-TV Ch. 8 Williston)—1-w, lat. 46° 54' 40", long. 104° 00' 20".
- Belfield**—K10HW, City of Belfield, Box 276, Belfield, ND (KFYR-TV Ch. 5 Bismarck)—1-w, lat. 46° 52' 42", long. 103° 12' 35".
- Bemidji**—K26AC, Red River Broadcast Corp., 4015 9th Ave. SW, Fargo, ND 58102 (KBRR Ch. 10 Thief River Falls, MN)—1000-w, lat. 47° 33' 16", long. 94° 47' 11". Note: Licensed as LPTV.
- Beulah**—K07EZ, Beulah Chamber of Commerce, Beulah, ND (KXMC-TV Ch. 13 Minot)—1-w, lat. 47° 14' 11", long. 101° 46' 45".
- Beulah**—K09EZ, Beulah Chamber of Commerce, Beulah, ND (KFYR-TV Ch. 5 Bismarck)—1-w, lat. 47° 14' 11", long. 101° 46' 45".
- Bowesmont**—K58BP, North American Communication Corp., 1805 W. Main, Fargo, ND 58108 (KXJB-TV Ch. 4 Valley City-Fargo)—1-w, lat. 48° 42' 00", long. 97° 24' 20".
- Bowman**—K07BJ, Bowman TV Booster Inc., Bowman, ND (KHSD-TV Ch. 11 Lead, SD)—1-w, lat. 46° 12' 50", long. 103° 23' 05".
- Bowman**—K09JF, Bowman TV Booster Inc., Bowman, ND (KFYR-TV Ch. 5 Bismarck)—1-w, lat. 46° 12' 50", long. 103° 23' 05".
- ★ **Bowman**—K67BW, Bowman TV Booster Inc., Bowman, ND (KHSD-TV Ch. 11 Lead, SD)—100-w, lat. 46° 11' 45", long. 103° 23' 15".
- ★ **Bowman**—K69CE, Bowman TV Booster Inc., Bowman, ND (KIVV-TV Ch. 5 Leadwood, SD)—100-w, lat. 46° 11' 45", long. 103° 23' 15".
- Columbus**—K70DI, Columbus Lions Club, Columbus, ND (KXMC-TV Ch. 13 Minot)—10-w, lat. 48° 46' 32", long. 102° 45' 31".
- Devils Lake**—K10IL, North American Communication Corp., 1805 W. Main, Fargo, ND 58108 (KXJB-TV Ch. 4 Valley City-Fargo)—5-w, lat. 47° 59' 21", long. 98° 53' 10".
- Devils Lake**—K22AK, Barnstable Group Shareholders, 4302 13th Ave. S, Fargo, ND 58103 (KXJB-TV Ch. 4 Valley City-Fargo)—1000-w, lat. 48° 12' 30", long. 99° 07' 00".
- Devils Lake**—K23AJ, Red River Broadcast Corp., 4015 9th Ave. SW, Fargo, ND 58103 (KVRN Ch. 15 Fargo, ND-Moorhead, MN)—100-w, lat. 48° 07' 22", long. 98° 50' 57".
- Devils Lake Sioux Indian Reservation**—K05EL, Devils Lake Sioux Tribal Educational Committee, Fort Totten, ND (KTHI-TV Ch. 11 Fargo-Grand Forks)—5-w, lat. 47° 59' 28", long. 98° 56' 57".
- Dunn Center**—K07KL, City of Dunn Center, Municipal Corp., Dunn Center, ND (KFYR-TV Ch. 5 Bismarck)—1-w, lat. 47° 22' 07", long. 102° 38' 00".
- Ellendale**—K07LF, North American Communication Corp., 1805 W. Main, Fargo, ND 58108 (KXJB-TV Ch. 4 Valley City-Fargo)—5-w, lat. 46° 03' 24", long. 98° 28' 24".
- Fessenden & Harvey**—K07HR, Harlan L. Jacobson, Box 398, Harvey, ND (KFYR-TV Ch. 5 Bismarck)—1-w, lat. 47° 32' 11", long. 99° 55' 00".
- Garrison**—K07HU, Meyer Bcstg. Co., Broadway at Fourth, Bismarck, ND 58501 (KMOT Ch. 10 Minot)—1-w, lat. 47° 41' 30", long. 101° 25' 11".
- Golva & Sentinel Butte**—K12JC, City of Sentinel Butte, Sentinel Butte, ND (KUMV-TV Ch. 8 Williston)—5-w, lat. 46° 52' 34", long. 103° 50' 55".
- Harvey**—See K07HR, Fessenden.
- Hazen**—K07JA, City of Hazen, Box 636, Hazen, ND (KFYR-TV Ch. 5 Bismarck)—1-w, lat. 47° 19' 30", long. 101° 37' 49".
- Hazen**—K09JR, City of Hazen, Box 636, Hazen, ND (KXMC-TV Ch. 13 Minot)—1-w, lat. 47° 19' 30", long. 101° 37' 49".
- Hazen**—K11QD, City of Hazen, Box 636, Hazen, ND (KBME Ch. 3 Bismarck)—1-w, lat. 47° 19' 30", long. 101° 37' 49".
- Hettinger**—K07EI, Hettinger TV Assn., Hettinger, ND (KXMA-TV Ch. 2 Dickinson)—1-w, lat. 46° 00' 50", long. 102° 37' 50".
- Hettinger**—K10AG, Hettinger TV Assn., Hettinger, ND (KFYR-TV Ch. 5 Bismarck)—1-w, lat. 46° 00' 50", long. 102° 37' 50".
- Jamestown**—K02DD, WDAY Inc., Box 2466, 301 S. 8th St., Fargo, ND 58108 (WDAY-TV Ch. 6 Fargo)—1-w, lat. 46° 53' 30", long. 98° 42' 45".
- Jamestown**—K07IW, North American Communication Corp., 1805 W. Main,

Fargo, ND 58108 (KXJB-TV Ch. 4 Valley City-Fargo)—100-w, lat. 46° 53' 29", long. 98° 42' 22".

Jamestown—K09JM, Spokane Television Inc., Box 1878, Fargo, ND 58107 (KTHI-TV Ch. 11 Fargo-Grand Forks)—2.5-w, lat. 46° 54' 50", long. 98° 42' 00".

La Moure—K02FR, City of La Moure, La Moure, ND (KTHI-TV Ch. 11 Fargo-Grand Forks)—1-w, lat. 46° 21' 59", long. 98° 17' 44".

Lisbon—K02GA, Spokane Television Inc., Box 1878, Fargo, ND 58107 (KTHI-TV Ch. 11 Fargo-Grand Forks)—1-w, lat. 46° 26' 59", long. 97° 40' 50".

Lisbon—K07NE, Prairie Public Bcstg. Inc., 207 N. 5th St., Fargo, ND 58102 (KFME Ch. 13 Fargo)—5-w, lat. 46° 26' 59", long. 97° 40' 50".

Marmarth—K07LN, City of Marmarth, River St., Marmarth, ND (KHSD-TV Ch. 11 Lead, SD)—1-w, lat. 46° 20' 25", long. 103° 45' 18".

Medora—K04GU, City of Medora, City Council, Medora, ND (KUMV-TV Ch. 8 Williston)—5-w, lat. 46° 56' 37", long. 103° 34' 30".

★ **Milton**—K30AP, North American Communication Corp., 1805 W. Main, Fargo, ND 58108 (KXJB-TV Ch. 4 Valley City-Fargo)—1000-w, lat. 48° 36' 25", long. 98° 13' 05".

Mott—K09EG, Mott TV Booster Club, Mott, ND (KFYR-TV Ch. 5 Bismarck)—1-w, lat. 46° 17' 30", long. 102° 21' 00".

New England—K08GB, New England Municipal Translator, Box 414, New England, ND (KFYR-TV Ch. 5 Bismarck)—1-w, lat. 46° 32' 56", long. 102° 50' 12".

Dakes—K10IA, North American Communication Corp., 1805 W. Main, Fargo, ND 58108 (KXJB-TV Ch. 4 Valley City-Fargo)—10-w, lat. 46° 12' 07", long. 98° 05' 27".

★ **Pembina**—K68CZ, WDAY Inc., Box 2466, 301 S. 8th St., Fargo, ND 58108 (WDAZ-TV Ch. 8 Devils Lake)—100-w, lat. 48° 56' 05", long. 97° 16' 50".

Rolla—K02ER, City of Rolla, Rolla, ND (CKX-TV Ch. 5 Brandon, Man.)—1-w, lat. 48° 50' 35", long. 99° 41' 15".

Rolla—K07HI, City of Rolla, Rolla, ND (KMOT Ch. 10 Minot)—1-w, lat. 48° 50' 35", long. 99° 41' 15".

Rolla—K09HR, City of Rolla, Rolla, ND (KXMC-TV Ch. 13 Minot)—1-w, lat. 48° 50' 35", long. 99° 41' 15".

Sentinel Butte—See K12JC, Golva.

Valley City—K02FO, Prairie Public Bcstg. Inc., 207 N. 5th St., Fargo, ND 58102 (KFME Ch. 13 Fargo)—1-w, lat. 46° 55' 10", long. 97° 59' 22".

Wahpeton—See K09MF, Breckenridge, MN.

OHIO

Cambridge—W80AA, Southeastern Ohio TV System, Downerd Rd., Zanesville, OH, 10-w, lat. 40° 01' 22", long. 81° 36' 10".

Celina & surrounding area—W17AA, Greater Dayton Public Television Inc., 3440 Office Park Dr., Dayton, OH 45439 (WPTD Ch. 16 Dayton)—1000-w, lat. 40° 33' 08", long. 84° 30' 46".

Chagrin Falls—W55AH, ETV Assn. of Metropolitan Cleveland, 4300 Brookpark Rd., Cleveland, OH 44134 (WVIZ-TV Ch. 25 Cleveland)—10-w, lat. 41° 25' 25", long. 81° 22' 17".

★ **Columbus**—W20AM, National Minority TV Inc., Box C-11951, Santa Ana, CA 92711 (KTBN-TV Ch. 40 Santa Ana-Los Angeles, CA via satellite)—596-w, lat. 39° 53' 32", long. 83° 02' 44".

Conneaut & surrounding area—W64AK, ETV Assn. of Metropolitan Cleveland, 4300 Brookpark Rd., Cleveland, OH 44134 (WVIZ-TV Ch. 25 Cleveland)—1000-w, lat. 41° 51' 39", long. 80° 40' 46".

Dayton—W66AQ, Cincinnati Ch. 64 L.P., 5177 Fishwick Dr., Cincinnati, OH 45216 (WSTR Ch. 64 Cincinnati)—100-w, lat. 39° 43' 15", long. 84° 15' 39".

Eastlake & surrounding area—W67AL, ETV Assn. of Metropolitan Cleveland, 4300 Brookpark Rd., Cleveland, OH 44134 (WVIZ-TV Ch. 25 Cleveland)—1000-w, lat. 41° 41' 08", long. 81° 02' 38".

Gates Mills—W66AK, ETV Assn. of Metropolitan Cleveland, 4300 Brookpark Rd., Cleveland, OH 44134 (WVIZ-TV Ch. 25 Cleveland)—10-w, lat. 41° 30' 30", long. 81° 25' 04".

Georgetown—W58AG, Greater Cincinnati Television Educational Foundation, 1223 Central Parkway, Cincinnati, OH 45214 (WCET Ch. 48 Cincinnati)—1000-w, lat. 38° 47' 40", long. 83° 58' 37".

★ **Kirtland**—W51BI, Inspiration TV of Southern Oregon, Box 6293, Bend, OR 97702 (KTBN-TV Ch. 40 Santa Ana-Los Angeles, CA)—1000-w, lat. 41° 35' 18", long. 81° 18' 48".

Loudonville—W65AH, Ohio U., Athens, OH 45701 (WOUUC-TV Ch. 44 Cambridge)—100-w, lat. 40° 37' 59", long. 82° 11' 45".

Mansfield—W47AB, Ohio State U., Telecommunications Center, Columbus, OH 43210 (WOSU-TV Ch. 34 Columbus)—100-w, lat. 40° 42' 33", long. 82° 29' 11".

Maplewood area—W63AH, Greater Dayton Public Television Inc., 3440 Office Park Dr., Dayton, OH 45439 (WPTD Ch. 16 Dayton)—1000-w, lat. 40° 23' 53", long. 84° 04' 23".

Millersburg—W69AD, Ohio U., Athens, OH 45701 (WOUUC-TV Ch. 44 Cambridge)—100-w, lat. 40° 36' 13", long. 81° 56' 13".

Newark—W31AA, Ohio State U., Telecommunications Center, Columbus, OH 43210 (WOSU-TV Ch. 34 Columbus)—1000-w, lat. 40° 05' 28", long. 82° 24' 22".

Toledo—W68CD, National Minority TV Inc., Box C-11951, Santa Ana, CA 92711 (KTBN-TV Ch. 40 Santa Ana-Los Angeles, CA via satellite)—1000-w, lat. 41° 39' 12", long. 83° 32' 53".

★ **Youngstown**—W39AI, Evergreen Bcstg. Corp., Box 2248, Altoona, PA 16603 (WATM-TV Ch. 23 Altoona)—100-w, lat. 41° 06' 00", long. 80° 39' 01".

Youngstown & surrounding area—W58AM, Northeastern ETV of Ohio Inc., 1640 Franklin Ave., Kent, OH (WNEO Ch. 45 Alliance)—1000-w, lat. 41° 04' 46", long. 80° 38' 25".

OKLAHOMA

★ **Ada**—K35CU, Locke Supply Co., 1300 S.E. 82nd St., Oklahoma City, OK 73142 (KSBI Ch. 52 Oklahoma City)—1000-w, lat. 34° 43' 31", long. 96° 42' 14".

Altus—K19AA, Oklahoma Educational Television Authority, Box 14190, Oklahoma City, OK 73113 (KWET Ch. 12 Cheyenne)—1000-w, lat. 34° 39' 12", long. 99° 20' 57".

Alva—K30AE, Oklahoma Educational Television Authority, Box 14190, Oklahoma City, OK 73113 (KETA Ch. 13 Oklahoma City)—1000-w, lat. 36° 47' 03", long. 98° 33' 38".

Alva & Cherokee—K77BI, Universal Cable Communications Inc., Box 487, Crested Butte, CO 81224 (KFOR-TV Ch. 4 Oklahoma City)—100-w, lat. 36° 45' 20", long. 98° 31' 40".

Alva & Cherokee—K79AZ, Universal Cable Communications Inc., Box 487, Crested Butte, CO 81224 (KWTW Ch. 9 Oklahoma City)—100-w, lat. 36° 45' 20", long. 98° 31' 40".

Alva & Cherokee—K81AN, Universal Cable Communications Inc., Box 487, Crested Butte, CO 81224 (KOCO-TV Ch. 5 Oklahoma City)—100-w, lat. 36° 45' 20", long. 98° 31' 40".

Ardmore—K08GD, Hilliard Holding Corp., 101 E. Main St., Denison, TX 75020 (KTEN Ch. 10 Ada-Ardmore)—10-w, lat. 34° 09' 18", long. 97° 05' 18".

Ardmore—K28AC, Oklahoma Educational Television Authority, Box 14190, Oklahoma City, OK 73113 (KETA Ch. 13 Oklahoma City)—1000-w, lat. 34° 09' 54", long. 97° 09' 31".

Ardmore—K55DN, KOKH Inc. (KOKH-TV Ch. 25 Oklahoma City) 10-w, lat. 34° 12' 00", long. 97° 10' 43". Note: Licensed as LPTV.

Arnett, DK & Canadian, Higgins & Lipscomb, TX—K29BR, C L & O Translator System Inc., Box 87, Lipscomb, TX (KAMR-TV Ch. 4 Amarillo, TX)—100-w, lat. 36° 04' 06", long. 100° 21' 01".

Arnett, DK & Canadian, Higgins & Lipscomb, TX—K33CQ, C L & O Translator System Inc., Box 87, Lipscomb, TX (KFDA-TV Ch. 10 Amarillo, TX)—100-w, lat. 36° 04' 06", long. 100° 21' 01".

Arnett, DK & Canadian, Higgins & Lipscomb, TX—K35CE, C L & O Translator System Inc., Box 87, Lipscomb, TX (KVII-TV Ch. 7 Amarillo, TX)—100-w, lat. 36° 04' 06", long. 100° 21' 01".

Beaver—K56AY, Oklahoma Educational Television Authority, Box 14190, Oklahoma City, OK 73113 (KWET Ch. 12 Cheyenne)—100-w, lat. 36° 50' 08", long. 100° 29' 38".

★ **Boise City**—K55BV, Oklahoma Educational Television Authority, Box 14190, Oklahoma City, OK 73113 (KWET Ch. 12 Cheyenne)—100-w, lat. 36° 42' 12", long. 102° 31' 27".

Buffalo—K58AX, Oklahoma Educational Television Authority, Box 14190, Oklahoma City, OK 73113 (KWET Ch. 12 Cheyenne)—100-w, lat. 36° 48' 17", long. 99° 38' 14".

Burns Flat—See K46AN, Elk City.

Burns Flat—See K48AP, Elk City.

Burns Flat—See K50AL, Elk City.

Canute—See K44AP, Elk City.

Canute—See K46AN, Elk City.

Canute—See K48AP, Elk City.

Canute—See K50AL, Elk City.

Carter—See K58CS, Erick.

Carter, Erick & Sayre—K60CK, Northfork TV Translator System, Box 397, 1905 Palo Duro Dr., Memphis, TX 79245 (KOKH-TV Ch. 25 Oklahoma City)—100-w, lat. 35° 09' 05", long. 99° 42' 50".

Carter, Erick & Sayre—K62BQ, Northfork TV Translator System, Box 397, 1905 Palo Duro Dr., Memphis, TX 79245 (KAMR-TV Ch. 4 Amarillo, TX)—100-w, lat. 35° 09' 05", long. 99° 42' 50". Note: Licensed as LPTV.

Carter, Erick & Sayre—K64AX, Northfork TV Translator System, Box 397, 1905 Palo Duro Dr., Memphis, TX 79245 (KFDX-TV Ch. 3 Wichita Falls, TX)—100-w, lat. 35° 09' 05", long. 99° 42' 50".

Carter, Erick & Sayre—K66AQ, Northfork TV Translator System, Box 397, 1905 Palo Duro Dr., Memphis, TX 79245 (KVII-TV Ch. 7 Amarillo, TX)—100-w, lat. 35° 09' 05", long. 99° 42' 50".

Carter, Erick & Sayre—K68AU, Northfork TV Translator System, Box 397, 1905 Palo Duro Dr., Memphis, TX 79245 (KAUZ-TV Ch. 6 Wichita Falls, TX)—100-w, lat. 35° 09' 05", long. 99° 42' 50".

Cherokee—See K77BI, Alva.

Cherokee—See K79AZ, Alva.

Cherokee—See K81AN, Alva.

Cheyenne & Reydon—K79BA, Roger Mills Translator System, Box 7, Canadian, TX (KAMR-TV Ch. 4 Amarillo, TX)—10-w, lat. 35° 41' 24", long. 99° 55' 27".

Cheyenne & Reydon—K81AR, Roger Mills Translator System, Box 7, Canadian, TX (KFDA-TV Ch. 10 Amarillo, TX)—10-w, lat. 35° 41' 24", long. 99° 55' 27".

★ **Claremore**—K27DM, Locke Supply Co., 1300 S.E. 82nd St., Oklahoma City, OK 73142 (KBSI Ch. 52 Oklahoma City)—1000-w, lat. 36° 19' 06", long. 95° 38' 18".

Dill City—See K46AN, Elk City.

Dill City—See K48AP, Elk City.

Dill City—See K50AL, Elk City.

Duke—See K53AV, Hollis.

Duke, Gould, Hollis, Reed & Vinson—K55BQ, Southwest TV Translator

Translators—Oklahoma

- System, Box 397, 1905 Palo Duro Dr., Memphis, TX (KFOR-TV Ch. 4 Oklahoma City)—100-w, lat. 34° 44' 30", long. 99° 48' 30".
- Duke, Gould, Hollis, Reed & Vinson**—K57BB, Southwest TV Translator System, Box 397, 1905 Palo Duro Dr., Memphis, TX (KAUZ-TV Ch. 6 Wichita Falls, TX)—100-w, lat. 34° 44' 30", long. 99° 48' 30".
- Duke, Gould, Hollis, Reed & Vinson**—K59BI, Southwest TV Translator System, Box 397, 1905 Palo Duro Dr., Memphis, TX (KVII-TV Ch. 7 Amarillo, TX)—100-w, lat. 34° 44' 30", long. 99° 48' 30".
- Durant**—K46AI, Oklahoma Educational Television Authority, Box 14190, Oklahoma City, OK 73113 (KETA Ch. 13 Oklahoma City)—1000-w, lat. 33° 59' 23", long. 96° 23' 49".
- ★ **Edmond**—K54DJ, Locke Supply Co., 1300 S.E. 82nd St., Oklahoma City, OK 73142 (KSBI Ch. 52 Oklahoma City)—1000-w, lat. 35° 43' 39", long. 97° 27' 14".
- Elk City**—K54CM, Northfork TV Translator System, Box 397, 1905 Palo Duro Dr., Memphis, TX 79245 (KGMC Ch. 34 Oklahoma City)—100-w, lat. 35° 21' 25", long. 99° 16' 08".
- Elk City & Canute**—K44AP, Northfork TV Translator System, Box 397, 1905 Palo Duro Dr., Memphis, TX 79245 (KOKH-TV Ch. 25 Oklahoma City)—100-w, lat. 35° 21' 25", long. 99° 16' 08".
- Elk City, Canute, Burns Flat, Foss & Dill City**—K46AN, Northfork TV Translator System, Box 397, 1905 Palo Duro Dr., Memphis, TX 79245 (self-originating)—20-w, lat. 35° 21' 25", long. 99° 16' 08".
- Elk City, Canute, Burns Flat, Foss & Dill City**—K48AP, Northfork TV Translator System, Box 397, 1905 Palo Duro Dr., Memphis, TX 79245 (KWTW Ch. 9 Oklahoma City)—100-w, lat. 35° 21' 25", long. 99° 16' 08".
- ★ **Elk City, Canute, Burns Flat, Foss & Dill City**—K50AL, Northfork TV Translator System, Box 397, 1905 Palo Duro Dr., Memphis, TX 79245 (KVIJ-TV Ch. 8 Sayre)—20-w, lat. 35° 21' 25", long. 99° 16' 08".
- Elkhart (SW area), Keyes, Keyes Helium Plant & Sturgis area**—K08DZ, Keyes TV Assn., Box 198, Keyes, OK (KFDA-TV Ch. 10 Amarillo, TX)—1-w, lat. 36° 48' 06", long. 102° 05' 01".
- Elkhart (SW area), Keyes, Keyes Helium Plant & Sturgis area**—K12BV, Keyes TV Assn., Box 198, Keyes, OK (KVII-TV Ch. 7 Amarillo, TX)—1-w, lat. 36° 48' 06", long. 102° 05' 01".
- Erick**—See K60CK, Carter.
- Erick**—See K62BQ, Carter.
- Erick**—See K64AX, Carter.
- Erick**—See K66AQ, Carter.
- Erick**—See K68AU, Carter.
- Erick, Sayre & Carter**—K58CS, Northfork TV Translator System, Box 397, 1905 Palo Duro Dr., Memphis, TX 79245 (KVIJ-TV Ch. 8 Sayre)—100-w, lat. 34° 44' 30", long. 99° 48' 30".
- Fargo, Fort Supply, Gage & May**—K18BV, Gage Translator System, Box 881, Woodward, OK 73831 (KOCO-TV Ch. 5 Oklahoma City)—1-w, lat. 36° 26' 03", long. 99° 46' 22".
- Fargo, Fort Supply, Gage & May**—K20BR, Gage Translator System, Box 881, Woodward, OK 73831 (KWTW Ch. 9 Oklahoma City)—1-w, lat. 36° 26' 03", long. 99° 46' 22". Note: Licensed as LPTV.
- Fargo, Fort Supply, Gage & May**—K22BR, Gage Translator System, Box 881, Woodward, OK 73831 (KFOR-TV Ch. 4 Oklahoma City)—1-w, lat. 36° 26' 03", long. 99° 46' 22".
- Fort Supply**—See K18BV, Fargo.
- Fort Supply**—See K20BR, Fargo.
- Fort Supply**—See K22BR, Fargo.
- Foss**—See K46AN, Elk City.
- Foss**—See K48AP, Elk City.
- Foss**—See K50AL, Elk City.
- Frederick**—K56BQ, Oklahoma Educational Television Authority, Box 14190, Oklahoma City, OK 73113 (KWET Ch. 12 Cheyenne)—100-w, lat. 34° 22' 41", long. 99° 04' 18".
- Gage**—See K18BV, Fargo.
- Gage**—See K20BR, Fargo.
- Gage**—See K22BR, Fargo.
- Gould**—K51CV, Southwest TV Translator System, Box 397, 1905 Palo Duro Dr., Memphis, TX 79245 (KGMC Ch. 34 Oklahoma City)—100-w, lat. 34° 44' 30", long. 99° 48' 30".
- Gould**—See K53AV, Hollis.
- Gould**—See K55BQ, Duke.
- Gould**—See K57BB, Duke.
- Gould**—See K59BI, Duke.
- Guymon**—K16AB, Oklahoma Educational Television Authority, Box 14190, Oklahoma City, OK 73113 (KWET Ch. 12 Cheyenne)—1000-w, lat. 36° 40' 13", long. 101° 28' 48".
- Guymon**—See K58AC, Texhoma, TX.
- Guymon**—See K60AG, Texhoma, TX.
- Guymon**—See K62AD, Texhoma, TX.
- Guymon & rural area**—K63DM, Guymon TV Translator Inc., Box 613, 604 E. 3rd St., Guymon, OK 73942 (KAMR-TV Ch. 4 Amarillo, TX)—1000-w, lat. 36° 40' 39", long. 101° 27' 52".
- Guymon & rural area**—K65DS, Guymon TV Translator Inc., Box 613, 604 E. 3rd St., Guymon, OK 73942 (KVII-TV Ch. 7 Amarillo, TX)—1000-w, lat. 36° 40' 39", long. 101° 27' 52".
- Guymon & rural area**—K69EQ, Guymon TV Translator Inc., Box 613, 604 E. 3rd St., Guymon, OK 73942 (KFDA-TV Ch. 10 Amarillo, TX)—1000-w, lat. 36° 40' 39", long. 101° 27' 52".
- Hammon**—See K36AJ, Strong City.
- Hammon**—See K38AM, Strong City.
- Hammon**—See K40AG, Strong City.
- Hammon**—See K42AG, Strong City.
- Hollis**—See K55BQ, Duke.
- Hollis**—See K57BB, Duke.
- Hollis**—See K59BI, Duke.
- Hollis, Gould, Duke, Vinson & Reed**—K53AV, Southwest TV Translator System, Box 397, 1905 Palo Duro Dr., Memphis, TX 79245 (KWET Ch. 12 Cheyenne)—20-w, lat. 34° 44' 30", long. 99° 48' 30".
- Hugo**—K15AA, Oklahoma Educational Television Authority, Box 14190, Oklahoma City, OK 73113 (KOET Ch. 3 Eufaula)—100-w, lat. 34° 01' 10", long. 95° 31' 28".
- Idabel**—K63BA, Oklahoma Educational Television Authority, Box 14190, Oklahoma City, OK 73113 (KOET Ch. 3 Eufaula)—100-w, lat. 33° 53' 16", long. 94° 48' 28".
- Keyes**—See K08DZ, Elkhart.
- Keyes**—See K12BV, Elkhart.
- Keyes & Keyes Helium Plant**—K05CQ, Keyes TV Assn., Box 198, Keyes, OK (KAMR-TV Ch. 4 Amarillo, TX)—1-w, lat. 36° 48' 06", long. 102° 05' 01".
- Keyes Helium Plant**—See K05CQ, Keyes.
- Keyes Helium Plant**—See K08DZ, Elkhart.
- Keyes Helium Plant**—See K12BV, Elkhart.
- Lawton**—K36AB, Oklahoma Educational Television Authority, Box 14190, Oklahoma City, OK 73113 (KETA Ch. 13 Oklahoma City)—1000-w, lat. 34° 37' 36", long. 98° 16' 18".
- Leedy**—See K36AJ, Strong City.
- Leedy**—See K38AM, Strong City.
- Leedy**—See K40AG, Strong City.
- Leedy**—See K42AG, Strong City.
- May**—See K18BV, Fargo.
- May**—See K20BR, Fargo.
- May**—See K22BR, Fargo.
- Medford**—K46AH, Oklahoma Educational Television Authority, Box 14190, Oklahoma City, OK 73113 (KETA Ch. 13 Oklahoma City)—1000-w, lat. 36° 40' 48", long. 97° 53' 19".
- Mooreland, Waynoka & Woodward**—K61CW, OK TV Translator System of Mooreland Inc., 618 9th St., Woodward, OK (KFOR-TV Ch. 4 Oklahoma City)—100-w, lat. 36° 34' 06", long. 99° 16' 33".
- Mooreland, Waynoka & Woodward**—K63CF, OK TV Translator System of Mooreland Inc., 618 9th St., Woodward, OK (KOCO-TV Ch. 5 Oklahoma City)—20-w, lat. 36° 34' 06", long. 99° 16' 33".
- Mooreland, Waynoka & Woodward**—K65CO, OK TV Translator System of Mooreland Inc., 618 9th St., Woodward, OK (KWTW Ch. 9 Oklahoma City)—20-w, lat. 36° 34' 06", long. 99° 16' 33".
- Mooreland, Waynoka & Woodward**—K69DH, OK TV Translator System of Mooreland Inc., 618 9th St., Woodward, OK (KGCTV Ch. 41 Tulsa)—20-w, lat. 36° 34' 06", long. 99° 16' 33". Note: Licensed as LPTV.
- Ponca City**—K38AK, Oklahoma Educational Television Authority, Box 14190, Oklahoma City, OK 73113 (KETA Ch. 13 Oklahoma City)—1000-w, lat. 36° 44' 30", long. 97° 02' 36".
- Reed**—See K53AV, Hollis.
- Reed**—See K55BQ, Duke.
- Reed**—See K57BB, Duke.
- Reed**—See K59BI, Duke.
- Reydon**—See K79BA, Cheyenne.
- Reydon**—See K81AR, Cheyenne.
- Sayre**—See K58CS, Erick.
- Sayre**—See K60CK, Carter.
- Sayre**—See K62BQ, Carter.
- Sayre**—See K64AX, Carter.
- Sayre**—See K66AQ, Carter.
- Sayre**—See K68AU, Carter.
- Seiling, Taloga & Vici**—K57EA, OK TV Translator System of Seiling Inc., 618 9th St., Woodward, OK (KWTW Ch. 9 Oklahoma City)—20-w, lat. 36° 06' 00", long. 98° 57' 05".
- Shattuck**—See K45AU, Booker, TX.
- Shattuck**—See K51BC, Booker, TX.
- Shattuck**—See K76BD, Booker, TX.
- ★ **Stillwater**—K21DF, Locke Supply Co., 1300 S.E. 82nd St., Oklahoma City, OK 73142 (KSBI Ch. 52 Oklahoma City)—1000-w, lat. 36° 06' 31", long. 97° 11' 31".
- Strong City**—K28BY, Northfork TV Translator System, Box 397, 1905 Palo Duro Dr., Memphis, TX 79245 (KGMC Ch. 34 Oklahoma City)—50-w, lat. 35° 46' 50", long. 99° 34' 55".
- Strong City, Leedy & Hammon**—K36AJ, Northfork TV Translator System, Box 397, 1905 Palo Duro Dr., Memphis, TX 79245 (self-originating)—20-w, lat. 35° 46' 50", long. 99° 34' 55".
- Strong City, Leedy & Hammon**—K38AM, Northfork TV Translator System, Box 397, 1905 Palo Duro Dr., Memphis, TX 79245 (KFOR-TV Ch. 4 Oklahoma City)—20-w, lat. 35° 46' 50", long. 99° 34' 55".
- Strong City, Leedy & Hammon**—K40AG, Northfork TV Translator System, Box 397, 1905 Palo Duro Dr., Memphis, TX 79245 (KWTW Ch. 9 Oklahoma City)—20-w, lat. 35° 46' 50", long. 99° 34' 55".
- Strong City, Leedy & Hammon**—K42AG, Northfork TV Translator System, Box 397, 1905 Palo Duro Dr., Memphis, TX 79245 (KVII-TV Ch. 8 Sayre)—20-w, lat. 35° 46' 50", long. 99° 34' 55".

- Sturgis**—See K08DZ, Elkhart.
- Sturgis**—See K12BV, Elkhart.
- Tahlequah**—K04DY, Northeastern State U., State Hwy. 82, Tahlequah, OK. 10-w, lat. 35° 54' 51", long. 94° 59' 18".
- Taloga**—See K57EA, Seiling.
- *Tulsa**—K15DA, Locke Supply Co., 1300 S.E. 82nd St., Oklahoma City, OK 73142 (KSBI Ch. 52 Oklahoma City)—1000-w, lat. 35° 38' 21", long. 96° 10' 36".
- Vici**—See K57EA, Seiling.
- Vinson**—See K53AV, Hollis.
- Vinson**—See K55BQ, Duke.
- Vinson**—See K57BB, Duke.
- Vinson**—See K59BI, Duke.
- *Watts**—K69ET, J.O.G. Television Inc., 111 S. Cherokee, Muskogee, OK 74403 (KPOM-TV Ch. 24 Fort Smith-Fayetteville, AR)—1000-w, lat. 36° 01' 58", long. 94° 35' 14".
- Waynoka**—See K61CW, Mooreland.
- Waynoka**—See K63CF, Mooreland.
- Waynoka**—See K65CO, Mooreland.
- Waynoka**—See K69DH, Mooreland.
- Woodward**—See K61CW, Mooreland.
- Woodward**—See K63CF, Mooreland.
- Woodward**—See K65CO, Mooreland.
- Woodward**—See K69DH, Mooreland.
- ## OREGON
- Adams**—See K38AH, Pendleton.
- Adams, Athena & Weston**—K05BQ, Wildhorse Farmers TV Assn., Box 267, Athena, OR (KEPR-TV Ch. 19 Pasco-Kennewick-Richland, WA)—1-w, lat. 45° 47' 53", long. 118° 23' 50".
- Adel**—K04CD, Adel TV Inc. (KOTI Ch. 2 Klamath Falls)—5-w, lat. 42° 12' 30", long. 119° 54' 00".
- Adrian, Nyssa, Ontario & Vale**—K09OD, State of Oregon acting by & through the Oregon Commission on Public Bcstg., 7140 S.W. Macadam Ave., Corvallis, OR 97216-3013 (KTVR Ch. 13 La Grande)—100-w, lat. 44° 01' 45", long. 117° 05' 21".
- Agness**—K07OW, Agness Translator Inc., 360 N. Ellensburg, Gold Beach, OR (K0BI Ch. 5 Medford)—1-w, lat. 42° 30' 40", long. 124° 03' 50".
- Albion**—See K59CC, Burley, ID.
- Alkali Lake & Riley**—K06GE, Countywide TV Inc., Box 133, Burns, OR (KTVL Ch. 10 Medford)—10-w, lat. 43° 33' 30", long. 120° 04' 28".
- Altamont, Klamath Falls & Pelican City**—K07PU, Freedom Communications Inc., Box 10, Medford, OR 97501 (KTVL Ch. 10 Medford)—1-w, lat. 42° 14' 17", long. 121° 45' 49".
- Altamont/Klamath Falls**—K52AS, Sunshine Television Inc., 1090 Knutson Ave., Medford, OR 97504 (KDKF Ch. 31 Klamath Falls), lat. 42° 12' 57", long. 121° 47' 53". **Note:** Licensed as LPTV.
- Alturas**—See K05ET, Likely, CA.
- Applegate**—See K13PI, Ruch.
- Applegate**—See K43BJ, Ruch.
- Applegate Valley**—K02EK, Freedom Communications Inc., Box 10, Medford, OR 97501 (KTVL Ch. 10 Medford)—1-w, lat. 42° 13' 12", long. 123° 01' 59".
- Applegate Valley**—K04ER, California-Oregon Bcstg. Inc., 125 S. Fir, Medford, OR 97501 (K0BI Ch. 5 Medford)—5-w, lat. 42° 13' 12", long. 123° 01' 59".
- Arlington**—K65CH, State of Oregon acting by & through the Oregon Commission on Public Bcstg., 7140 S.W. Macadam Ave., Corvallis, OR 97216-3013 (KOPB-TV Ch. 10 Portland)—100-w, lat. 45° 45' 50", long. 120° 14' 40".
- Arock**—K09PQ, Arock Community TV, Arock, OR (KIVI Ch. 6 Nampa-Boise-Caldwell, ID)—1-w, lat. 42° 52' 28", long. 117° 27' 50".
- Arock**—K13RF, Arock Community TV, Arock, OR (KBCI-TV Ch. 2 Boise, ID)—1-w, lat. 42° 52' 28", long. 117° 27' 50".
- Ashland, Phoenix & Talent**—K04EO, Freedom Communications Inc., Box 10, Medford, OR 97501 (KTVL Ch. 10 Medford)—10-w, lat. 42° 17' 43", long. 122° 45' 00".
- *Astoria**—K26DB, Fisher Bcstg. Inc., 100 Fourth Ave. N., Seattle, WA 98109 (KATU Ch. 2 Portland)—1000-w, lat. 46° 17' 10", long. 123° 53' 50".
- *Astoria**—K34DCT, KOIN-TV, 222 S.W. Columbia St., Portland, OR 97201 (KOIN-TV Ch. 6 Portland)—1000-w, lat. 46° 17' 10", long. 123° 53' 50".
- Astoria, OR-Grays River & Lebam, WA**—K59BX, State of Oregon acting by & through the Oregon Commission on Public Bcstg., 7140 S.W. Macadam Ave., Corvallis, OR 97216-3013 (KOPB-TV Ch. 10 Portland)—100-w, lat. 46° 27' 44", long. 123° 32' 56".
- Athens**—See K05BQ, Adams.
- Azalea, Glendale & Wolf Creek**—K12FV, Freedom Communications Inc., Box 10, Medford, OR 97501 (KTVL Ch. 10 Medford)—1-w, lat. 42° 44' 00", long. 123° 23' 00".
- Azalea, Glendale, Windy Creek & Wolf Creek**—K02GT, Glendale TV Booster Club, Box 104, Azalea, OR (KEZI Ch. 9 Eugene)—1-w, lat. 42° 43' 45", long. 123° 23' 12".
- Baker**—K42AI, Blue Mountain Translator District, Box 1651, Rte. 1, La Grande, OR 97850 (KREM-TV Ch. 2 Spokane, WA)—20-w, lat. 44° 36' 32", long. 117° 46' 32".
- Baker**—K44AJ, Blue Mountain Translator District, Box 1651, Rte. 1, La Grande, OR 97850 (KXLY-TV Ch. 4 Spokane, WA)—20-w, lat. 44° 36' 32", long. 117° 46' 32".
- Baker**—K46AM, Blue Mountain Translator District, Box 1651, Rte. 1, La Grande, OR 97850 (KTVB Ch. 7 Boise, ID)—20-w, lat. 44° 36' 32", long. 117° 46' 32".
- Baker**—K48DC, Blue Mountain Translator District, Box 39, North Powder, OR 97867 (KTVR Ch. 13 La Grande)—20-w, lat. 44° 36' 32", long. 117° 46' 32".
- Baker**—See K62BK, Elgin.
- Baker & rural Baker Valley**—K40AJ, Blue Mountain Translator District, Box 1651, Rte. 1, La Grande, OR 97850 (KPTV Ch. 12 Portland)—20-w, lat. 44° 36' 32", long. 117° 46' 32".
- Baker Valley**—See K40AJ, Baker.
- Baker, Elgin, La Grande & Union**—K648B, Blue Mountain Translator District, Box 1651, Rte. 1, La Grande, OR 97850 (KXLY-TV Ch. 4 Spokane, WA)—100-w, lat. 45° 18' 35", long. 117° 44' 09".
- Baker, Elgin, La Grande & Union**—K668O, Blue Mountain Translator District, Box 1651, Rte. 1, La Grande, OR 97850 (KHQ-TV Ch. 6 Spokane, WA)—100-w, lat. 45° 18' 35", long. 117° 44' 09".
- Baker, Elgin, La Grande & Union**—K68AH, Blue Mountain Translator District, Box 1651, Rte. 1, La Grande, OR 97850 (KTVB Ch. 7 Boise, ID)—100-w, lat. 45° 18' 35", long. 117° 44' 09".
- Black Butte Ranch**—K04HK, Brooks Resources Corp., 416 E. Greenwood, Bend, OR (KTVZ Ch. 21 Bend)—10-w, lat. 44° 21' 07", long. 121° 41' 24".
- Black Butte Ranch**—K11LY, Brooks Resources Corp., 416 E. Greenwood, Bend, OR (KEZI Ch. 9 Eugene)—5-w, lat. 44° 21' 07", long. 121° 41' 24".
- Bridgeview, Cave Junction & O'Brien**—K02DV, Freedom Communications Inc., Box 10, Medford, OR 97501 (KTVL Ch. 10 Medford)—1-w, lat. 42° 08' 06", long. 123° 41' 42".
- Broadbent**—See K55FM, Myrtle Point.
- Broadbent, Catching Creek, Gaylord, Myrtle Point & Norway**—K07JP, Broadbent TV Translator Inc., Broadbent, OR (K0BI Ch. 5 Medford)—1-w, lat. 43° 01' 05", long. 124° 10' 36".
- Broadbent, Catching Creek, Gaylord, Myrtle Point & Norway**—K13KQ, Broadbent TV Translator Inc., Broadbent, OR (KCBY-TV Ch. 11 Coos Bay-North Bend)—1-w, lat. 43° 01' 05", long. 124° 10' 36".
- Broadbent, Myrtle Point & Norway**—K02GO, Broadbent TV Translator Inc., Broadbent, OR (KSYS Ch. 8 Medford)—1-w, lat. 43° 01' 05", long. 124° 10' 36".
- Brookings**—K07JT, California-Oregon Bcstg. Inc., 125 S. Fir, Medford, OR 97501 (K0BI Ch. 5 Medford)—5-w, lat. 42° 02' 39", long. 124° 13' 52".
- Brookings**—K10LR, Freedom Communications Inc., Box 10, Medford, OR 97501 (KTVL Ch. 10 Medford)—10-w, lat. 42° 02' 39", long. 124° 13' 52".
- Burns**—K36BA, State of Oregon acting by & through the Oregon Commission on Public Bcstg., 7140 S.W. Macadam Ave., Corvallis, OR 97216-3013 (KOPB-TV Ch. 10 Portland)—1-w, lat. 43° 34' 26", long. 119° 07' 48".
- Burns**—K69DK, Countywide TV Translator District, 450 N. Buena Vista, Burns, OR (KTVZ Ch. 21 Bend)—100-w, lat. 43° 34' 10", long. 119° 06' 45".
- Burns**—K71AT, Countywide TV Inc., Box 133, Burns, OR (KBCI-TV Ch. 2 Boise, ID)—10-w, lat. 43° 34' 10", long. 119° 06' 45".
- Burns**—K76AT, Countywide TV Inc., Box 133, Burns, OR (KTVB Ch. 7 Boise, ID)—10-w, lat. 43° 34' 10", long. 119° 06' 45".
- Butte Falls**—K02JF, Southern Oregon Public Television Inc., 34 S. Fir St., Medford, OR 97501 (KSYS Ch. 8 Medford)—5-w, lat. 42° 34' 24", long. 122° 34' 15".
- Butte Falls**—K04JQ, Freedom Communications Inc., Box 10, Medford, OR 97501 (KTVL Ch. 10 Medford)—1-w, lat. 42° 34' 24", long. 122° 34' 15".
- Camas Valley**—K07PP, Southwest Oregon Television Bcstg. Corp., 1850 N.E. Stephens St., Roseburg, OR 97470 (KPIC Ch. 4 Roseburg)—5-w, lat. 42° 59' 44", long. 123° 45' 31".
- Camas Valley**—K21AI, Camas Valley Grange No. 521, Box 247, Rte. 1, Camas Valley, OR (KEZI Ch. 9 Eugene)—1-w, lat. 42° 59' 44", long. 123° 45' 31".
- Cannon Beach**—See K62BF, Seaside.
- Canyonville, Days Creek & Riddle**—K02CG, 23 Cities TV Club Inc., Box 288, Canyonville, OR (KEZI Ch. 9 Eugene)—1-w, lat. 42° 54' 06", long. 123° 17' 07".
- Canyonville, Riddle & Tri City**—K07KT, California-Oregon Bcstg. Inc., 125 S. Fir, Medford, OR 97501 (K0BI Ch. 5 Medford)—5-w, lat. 42° 54' 06", long. 123° 17' 07".
- Canyonville, Riddle & Tri City**—K11GH, Southwest Oregon Television Bcstg. Corp., 1850 N.E. Stephens St., Roseburg, OR 97470 (KPIC Ch. 4 Roseburg)—1-w, lat. 42° 54' 06", long. 123° 17' 07".
- Carpenterville**—K60BJ, Freedom Communications Inc., Box 10, Medford, OR 97501 (KTVL Ch. 10 Medford)—1-w, lat. 42° 12' 32", long. 124° 13' 27".
- Cascadia**—K04CX, Cascadia Community TV Inc., Cascadia, OR 97329 (KOIN-TV Ch. 6 Portland)—1-w, lat. 44° 23' 19", long. 122° 28' 11".
- Catching Creek**—See K07JP, Broadbent.
- Catching Creek**—See K13KQ, Broadbent.
- Cave Junction**—See K02DV, Bridgeview.
- Cave Junction**—K07PZ, California-Oregon Bcstg. Inc., 125 S. Fir, Medford, OR 97501 (K0BI Ch. 5 Medford)—5-w, lat. 42° 15' 31", long. 123° 39' 43".
- Cave Junction**—K13PH, Southern Oregon Public Television Inc., 34 S. Fir St., Medford, OR 97501 (KSYS Ch. 8 Medford)—5-w, lat. 42° 15' 14", long. 123° 39' 38".
- Cave Junction**—K24BV, Freedom Communications Inc., Box 10, Medford, OR 97501 (KTVL Ch. 10 Medford)—448-w, lat. 42° 15' 31", long. 123° 39' 36".
- Cave Junction & Selma**—K51BV, Sunshine TV Inc., Box 4596, 300 Debuys

Translators—Oregon

- Rd., Biloxi, MS 39535 (KDRV Ch. 12 Medford)—100-w, lat. 42° 15' 31", long. 123° 39' 43".
- Chemult & Crescent**—K06LI, Resort Bcstg. Co., 62990 O.B. Riley Rd., Bend, OR 97701 (KTVZ Ch. 21 Bend)—10-w, lat. 43° 18' 19", long. 121° 42' 56".
- Chiloquin**—K06LS, California-Oregon Bcstg. Inc., 125 S. Fir, Medford, OR 97501 (KOTI Ch. 2 Klamath Falls)—1-w, lat. 42° 38' 30", long. 121° 55' 42".
- Chinook Park & Grants Pass**—K04EY, California-Oregon Bcstg. Inc., 125 S. Fir, Medford, OR 97501 (KOBH Ch. 5 Medford)—10-w, lat. 42° 24' 39", long. 123° 16' 52".
- Clover Flats, Paisley & Valley Falls**—K06BP, Paisley TV Inc., Box 775, Rte. 2, Lakeview, ID (KOTI Ch. 2 Klamath Falls)—10-w, lat. 42° 37' 39", long. 120° 22' 12".
- ★ **Cloverdale & Hebo**—K55CT, State of Oregon acting by & through the Oregon Commission on Public Bcstg., 7140 S.W. Macadam Ave., Corvallis, OR 97216-3013 (KOAC-TV Ch. 7 Corvallis)—10-w, lat. 45° 11' 25", long. 123° 56' 11".
- Cloverdale & Pacific City**—K68BA, State of Oregon acting by & through the Oregon Commission on Public Bcstg., 7140 S.W. Macadam Ave., Corvallis, OR 97216-3013 (KOAC-TV Ch. 7 Corvallis)—100-w, lat. 45° 12' 52", long. 123° 45' 16".
- College Hill**—See K11GT, Eugene.
- Coos Bay**—K27CL, KEZI Inc., Box 7009, Eugene, OR 97401 (KEZI Ch. 9 Eugene)—1000-w, lat. 43° 23' 26", long. 124° 07' 48". Note: Licensed as LPTV.
- Coos Bay**—K30BN, California-Oregon Bcstg. Inc., 125 S. Fir, Medford, OR 97501 (KOBH Ch. 5 Medford), lat. 43° 21' 15", long. 124° 14' 31".
- ★ **Coos Bay**—K33AO, Trinity Bcstg. Network Inc., Box A, Santa Ana, CA 92711 (KTBN-TV Ch. 40 Santa Ana-Los Angeles, CA via satellite)—1000-w, lat. 43° 21' 15", long. 124° 14' 31".
- Coos Bay**—K36BX, California-Oregon Bcstg. Inc., Box 5M, Medford, OR 97501 (KOBH Ch. 5 Medford)—1000-w, lat. 43° 14' 40", long. 123° 18' 42".
- Coos Bay**—K46AS, KMTR Inc., Box 7308, Eugene, OR 97401 (KMTR-TV Ch. 16 Eugene-Springfield)—100-w, lat. 43° 23' 26", long. 124° 07' 48".
- Coos Bay, Coquille & North Bend**—K17AA, State of Oregon acting by & through the Oregon Commission on Public Bcstg., 7140 S.W. Macadam Ave., Corvallis, OR 97216-3013 (KOPB-TV Ch. 10 Portland)—1000-w, lat. 43° 18' 42", long. 124° 14' 36".
- Coquille**—See K17AA, Coos Bay.
- Cottage Grove**—K47AV, South Lane TV Inc., Box 301, Cottage Grove, OR 97424 (KOIN-TV Ch. 6 Portland)—100-w, lat. 43° 46' 38", long. 123° 02' 33".
- Cottage Grove**—K52CV, South Lane TV Inc., Box 301, Cottage Grove, OR 97424, 100-w, lat. 43° 46' 38", long. 123° 02' 33".
- Cottage Grove**—K54CL, South Lane TV Inc., Box 301, Cottage Grove, OR 97424 (KOAC-TV Ch. 7 Corvallis)—100-w, lat. 43° 46' 38", long. 123° 02' 33".
- ★ **Cottage Grove**—K56DK, South Lane TV Inc., Box 301, Cottage Grove, OR 97424 (KVAL-TV Ch. 13 Eugene)—100-w, lat. 43° 46' 38", long. 123° 02' 33".
- Cottage Grove**—K58CT, South Lane TV Inc., Box 301, Cottage Grove, OR 97424 (KOBH Ch. 5 Medford)—100-w, lat. 43° 46' 38", long. 123° 02' 33".
- Cottage Grove**—K60DO, South Lane TV Inc., Box 301, Cottage Grove, OR 97424 (KMTR-TV Ch. 16 Eugene-Springfield)—100-w, lat. 43° 46' 38", long. 123° 02' 33".
- Cottage Grove**—K69AV, South Lane TV Inc., Box 301, Cottage Grove, OR 97424 (KPTV Ch. 12 Portland)—100-w, lat. 43° 46' 38", long. 123° 02' 33".
- Cottage Grove**—K71AG, South Lane TV Inc., Box 301, Cottage Grove, OR 97424 (KVAL-TV Ch. 13 Eugene)—100-w, lat. 43° 46' 38", long. 123° 02' 33".
- Crane**—K09LD, Crane Sagebrush TV, Box 828, Crane, OR (KBCI-TV Ch. 2 Boise, ID)—1-w, lat. 43° 23' 43", long. 118° 31' 22".
- Crane**—K11KM, Crane Sagebrush TV, Box 828, Crane, OR (KTVB Ch. 7 Boise, ID)—1-w, lat. 43° 23' 43", long. 118° 31' 22".
- Crane**—K13NE, Crane Sagebrush TV, Box 828, Crane, OR (KIVI Ch. 6 Nampa-Boise-Caldwell, ID)—1-w, lat. 43° 23' 43", long. 118° 31' 22".
- Crescent**—See K06LI, Chemult.
- Crescent Lake**—See K03DV, Crescent.
- Crescent, Crescent Lake, Gilchrist & Odell Lakes**—K03DV, Eugene Television Inc., Box 1313, Eugene, OR 97440 (KVAL-TV Ch. 13 Eugene)—10-w, lat. 43° 28' 14", long. 121° 51' 46".
- Culp Creek**—K39CL, California-Oregon Bcstg. Inc., 125 S. Fir, Medford, OR 97501 (KOBH Ch. 5 Medford)—1000-w, lat. 43° 43' 04", long. 122° 50' 15". Note: Licensed as LPTV.
- Culp Creek, Disston & Dorena**—K02GL, Row River Community TV Inc., Disston, OR (KEZI Ch. 9 Eugene)—1-w, lat. 43° 43' 15", long. 122° 50' 15".
- Culp Creek, Disston & Dorena**—K04GR, Row River Community TV Inc., Disston, OR (KVAL-TV Ch. 13 Eugene)—1-w, lat. 43° 43' 15", long. 122° 50' 15".
- Culp Creek, Disston & Dorena**—K11KI, Row River Community TV Inc., Disston, OR (KOBH Ch. 5 Medford)—1-w, lat. 43° 43' 15", long. 122° 50' 15".
- Culver & Madras**—K56BV, Jefferson County TV Inc., Box 1336, Rte. 2, Madras, OR (KGW-TV Ch. 8 Portland)—100-w, lat. 44° 34' 48", long. 121° 09' 12".
- Culver & Madras**—K66BC, Resort Bcstg. Co., 62990 O.B. Riley Rd., Bend, OR 97701 (KTVZ Ch. 21 Bend)—100-w, lat. 44° 34' 48", long. 121° 09' 12".
- Culver & Madras**—K69BI, Jefferson County TV Inc., Box 1336, Rte. 2, Madras, OR (KPTV Ch. 12 Portland)—100-w, lat. 44° 34' 48", long. 121° 09' 12".
- Dale**—K08HF, Dale Translators Inc., Translator Sales & Services, Box 66285, Seattle, WA (KEPR-TV Ch. 19 Pasco-Kennewick-Richland, WA)—1-w, lat. 44° 59' 58", long. 118° 57' 00".
- Dale**—K10HY, Dale Translators Inc., Translator Sales & Services, Box 66285, Seattle, WA (KNDU Ch. 25 Richland-Pasco-Kennewick, WA)—1-w, lat. 44° 59' 58", long. 118° 57' 00".
- Dale**—K12IK, Dale Translators Inc., Translator Sales & Services, Box 66285, Seattle, WA (KVEW Ch. 42 Kennewick-Pasco-Richland, WA)—1-w, lat. 44° 59' 58", long. 118° 57' 00".
- Days Creek**—See K02CG, Canyonville.
- Deer Creek, Garden Valley, Glengary area, Oak, N., N.W., S. & W. Roseburg & Winchester**—K53CU, Chambers Cable Communications Inc., Box 7009, Eugene, OR 97401 (KEZI Ch. 9 Eugene)—100-w, lat. 43° 12' 22", long. 123° 21' 56".
- Diamond**—K09MU, Diamond TV Corp., 341 N. Broadway, Burns, OR (KIVI Ch. 6 Nampa-Boise-Caldwell, ID)—1-w, lat. 43° 02' 11", long. 118° 49' 29".
- Diamond Valley & Harney County**—K11BH, Diamond TV Corp., 341 N. Broadway, Burns, OR (KBCI-TV Ch. 2 Boise, ID)—1-w, lat. 43° 02' 11", long. 118° 40' 29".
- Diamond Valley & Harney County**—K13BF, Diamond TV Corp., 341 N. Broadway, Burns, OR (KTVB Ch. 7 Boise, ID)—1-w, lat. 43° 02' 11", long. 118° 40' 29".
- Disston**—See K02GL, Culp Creek.
- Disston**—See K04GR, Culp Creek.
- Disston**—See K11KI, Culp Creek.
- Dorena**—See K02GL, Culp Creek.
- Dorena**—See K04GR, Culp Creek.
- Dorena**—See K11KI, Culp Creek.
- Drewsey**—K09LJ, Drewsey Community TV, 341 N. Broadway, Burns, OR (KBCI-TV Ch. 2 Boise, ID)—1-w, lat. 43° 47' 34", long. 118° 22' 48".
- Drewsey**—K11LQ, Drewsey Community TV, 341 N. Broadway, Burns, OR (KTVB Ch. 7 Boise, ID)—1-w, lat. 43° 47' 34", long. 118° 22' 48".
- Drewsey**—K13PM, Drewsey Community TV, 341 N. Broadway, Burns, OR (KIVI Ch. 6 Nampa-Boise-Caldwell, ID)—1-w, lat. 43° 47' 34", long. 118° 22' 48".
- Dufur & The Dalles, OR & Goldendale, WA**—K61BY, State of Oregon acting by & through the Oregon Commission on Public Bcstg., 7140 S.W. Macadam Ave., Corvallis, OR 97216-3013 (KOPB-TV Ch. 10 Portland)—100-w, lat. 34° 12' 41", long. 99° 44' 05".
- Eagle Point, Seven Oaks, Tolo & White City**—K03EI, California-Oregon Bcstg. Inc., 125 S. Fir, Medford, OR 97501 (KOBH Ch. 5 Medford)—5-w, lat. 42° 22' 37", long. 122° 50' 49".
- Echo**—See K63BS, Heppner.
- Elgin**—K41CP, Blue Mountain Translator District, Box 39, North Powder, OR 97867 (KPTV Ch. 12 Portland)—20-w, lat. 45° 37' 53", long. 117° 54' 09".
- Elgin**—K42AK, Blue Mountain Translator District, Box 1651, Rte. 1, La Grande, OR 97850 (KREM-TV Ch. 2 Spokane, WA)—100-w, lat. 45° 37' 53", long. 117° 54' 09".
- Elgin**—K43CP, Blue Mountain Translator District, Box 39, North Powder, OR 97867 (KREM-TV Ch. 2 Spokane, WA)—20-w, lat. 45° 37' 53", long. 117° 54' 09".
- Elgin**—K45CI, Blue Mountain Translator District, Box 39, North Powder, OR 97867 (KXLY-TV Ch. 4 Spokane, WA)—20-w, lat. 45° 37' 53", long. 117° 54' 09".
- Elgin**—K47DD, Blue Mountain Translator District, Box 39, North Powder, OR 97867 (KGW-TV Ch. 8 Portland)—20-w, lat. 45° 37' 53", long. 117° 54' 09".
- Elgin**—See K64BB, Baker.
- Elgin**—See K66BO, Baker.
- Elgin**—See K68AH, Baker.
- Elgin & rural Elgin community**—K46AP, Blue Mountain Translator District, Box 1651, Rte. 1, La Grande, OR 97850 (KHQ-TV Ch. 6 Spokane, WA)—100-w, lat. 45° 37' 53", long. 117° 54' 09".
- Elgin (rural), La Grande, Union, North Powder, Haines & Baker**—K62BK, Blue Mountain Translator District, Box 1651, Rte. 1, La Grande, OR 97850 (KPTV Ch. 12 Portland)—100-w, lat. 45° 18' 35", long. 117° 44' 09".
- Elkton**—K02HE, Elkton TV Assn., Cecil Beal, Elkton, OR (KEZI Ch. 9 Eugene)—5-w, lat. 43° 38' 23", long. 123° 33' 14".
- Elkton**—K06HV, Elkton TV Assn., Cecil Beal, Elkton, OR (KVAL-TV Ch. 13 Eugene)—5-w, lat. 43° 38' 23", long. 123° 33' 14".
- Elkton**—K66BE, State of Oregon acting by & through the Oregon Commission on Public Bcstg., 7140 S.W. Macadam Ave., Corvallis, OR 97216-3013 (KOAC-TV Ch. 7 Corvallis)—100-w, lat. 43° 38' 23", long. 123° 33' 14".
- Empire & North Bend**—K13JQ, California-Oregon Bcstg. Inc., 125 S. Fir, Medford, OR 97501 (KOBH Ch. 5 Medford)—10-w, lat. 43° 26' 39", long. 124° 14' 07".
- Enterprise**—K61BF, State of Oregon acting by & through the Oregon Commission on Public Bcstg., 7140 S.W. Macadam Ave., Corvallis, OR 97216-3013 (KTVR Ch. 13 La Grande)—100-w, lat. 45° 22' 45", long. 117° 22' 31".
- Eugene**—K04DR, Eugene Television Inc., Box 1313, Eugene, OR 97440 (KVAL-TV Ch. 13 Eugene)—1-w, lat. 44° 01' 56", long. 123° 03' 27".
- Eugene**—K59DJ, His Word Bcstg. Co., 875 Country Club Rd., Eugene, OR 97401, 1000-w, lat. 44° 07' 52", long. 123° 18' 42".

- Eugene**—K68BF, State of Oregon acting by & through the Oregon Commission on Public Bcstg., 7140 S.W. Macadam Ave., Corvallis, OR 97216-3013 (KOAC-TV Ch. 7 Corvallis)—100-w, lat. 44° 11' 52", long. 122° 59' 06".
- Eugene (E & SE), College Hill, Fox Hollow & South Willamette**—K11GT, Chambers Cable Communications Inc., Box 7009, Eugene, OR 97401 (KEZI Ch. 9 Eugene)—10-w, lat. 44° 00' 05", long. 123° 06' 05".
- ★ **Florence**—K54DG, State of Oregon, 2828 S.W. Front Ave., Portland, OR 97201 (KOAC-TV Ch. 7 Corvallis)—100-w, lat. 43° 57' 46", long. 124° 04' 15".
- Florence**—K56DL, West Lane Translator Inc., Box 91, Lane County Bank, Florence, OR 97439 (KEZI Ch. 9 Eugene)—20-w, lat. 43° 57' 46", long. 124° 04' 15".
- Florence**—K58CW, West Lane Translator Inc., Box 91, Lane County Bank, Florence, OR 97439 (KVAL-TV Ch. 13 Eugene)—20-w, lat. 43° 57' 46", long. 124° 04' 15".
- Florence**—K60DQ, West Lane Translator Inc., Box 91, Lane County Bank, Florence, OR 97439 (KOIN-TV Ch. 6 Portland)—20-w, lat. 43° 57' 46", long. 124° 04' 15".
- Fox Hollow**—See K11GT, Eugene.
- Garden Valley**—See K53CU, Deer Creek.
- Gasquet**—K25CF, California-Oregon Bcstg. Inc., 125 S. Fir, Medford, OR 97501 (KOBI Ch. 5 Medford)—3.3-w, lat. 41° 49' 50", long. 123° 52' 36".
- Gaylord**—See K07JP, Broadbent.
- Gaylord**—See K13KQ, Broadbent.
- Gearhart, Seaside & Warrenton**—K75AJ, Seaside Video Club, Box 74, Seaside, OR (KOIN-TV Ch. 6 Portland)—100-w, lat. 45° 57' 11", long. 123° 56' 16".
- Gearhart, Seaside & Warrenton**—K78AQ, Seaside Video Club, Box 74, Seaside, OR (KPTV Ch. 12 Portland)—20-w, lat. 45° 57' 11", long. 123° 56' 16".
- Gearhart, Seaside & Warrenton**—K81AQ, Seaside Video Club, Box 74, Seaside, OR 20-w, lat. 45° 57' 11", long. 123° 56' 16".
- Gilchrist**—See K03DV, Crescent.
- Glendale**—See K02GT, Azalea.
- Glendale**—K07DZ, Glendale TV Booster Club, Box 104, Azalea, OR (KOBI Ch. 5 Medford)—1-w, lat. 42° 43' 45", long. 123° 23' 12".
- Glendale**—See K12FV, Azalea.
- Glendale**—K58DA, Southwest Oregon Television Bcstg. Corp., 1850 N.E. Stephens St., Roseburg, OR 97470 (KPIC Ch. 4 Roseburg)—100-w, lat. 42° 43' 45", long. 123° 23' 12".
- Glendale & Wolf Creek**—K48BS, Freedom Communications Inc., Box 10, Medford, OR 97501 (KTVL Ch. 10 Medford)—100-w, lat. 42° 43' 48", long. 123° 23' 00".
- Glengary**—See K53CU, Deer Creek.
- Glide**—K07KP, Southwest Oregon Television Bcstg. Corp., 1850 N.E. Stephens St., Roseburg, OR 97470 (KPIC Ch. 4 Roseburg)—1-w, lat. 43° 17' 54", long. 123° 05' 00".
- Glide, Idlelyd Park, Oak Creek Valley & Sutherlin**—K11BX, Chambers Cable Communications Inc., Box 7009, Eugene, OR 97401 (KEZI Ch. 9 Eugene)—1-w, lat. 43° 21' 23", long. 123° 03' 50".
- Glide, Oakland, Sutherlin & Winchester**—K68BG, State of Oregon acting by & through the Oregon Commission on Public Bcstg., 7140 S.W. Macadam Ave., Corvallis, OR 97216-3013 (KOAC-TV Ch. 7 Corvallis)—100-w, lat. 43° 21' 23", long. 123° 03' 50".
- Gold Beach**—K17BJ, Freedom Communications Inc., Box 10, Medford, OR 97501 (KTVL Ch. 10 Medford)—100-w, lat. 42° 26' 07", long. 124° 24' 57".
- Gold Beach**—K33CP, Eugene TV Inc., Box 9, Gold Beach, OR (KCBY-TV Ch. 11 Coos Bay-North Bend)—100-w, lat. 42° 26' 05", long. 124° 25' 12".
- Gold Beach**—K55CM, State of Oregon acting by & through the Oregon Commission on Public Bcstg., 7140 S.W. Macadam Ave., Corvallis, OR 97216-3013 (KOPB-TV Ch. 10 Portland)—100-w, lat. 42° 26' 05", long. 124° 25' 12".
- Gold Beach**—K68BB, Sunshine Television Inc., 1090 Knutson Ave., Medford, OR 97504 (KSYS Ch. 8 Medford)—100-w, lat. 42° 26' 05", long. 124° 25' 12".
- Gold Beach**—K71AZ, Community TV Assn. Inc., Box 9, Gold Beach, OR (KDRV Ch. 12 Medford)—100-w, lat. 42° 26' 05", long. 124° 25' 12".
- Gold Beach**—K74AL, Community TV Assn. Inc., Box 9, Gold Beach, OR (KIEM-TV Ch. 3 Eureka, CA)—100-w, lat. 42° 26' 05", long. 124° 25' 12".
- Gold Beach**—K80CO, California-Oregon Bcstg. Inc., 125 S. Fir, Medford, OR 97501 (KOBI Ch. 5 Medford)—20-w, lat. 42° 26' 05", long. 124° 25' 12".
- Gold Beach, Nesika Beach, North Bank, Squaw Valley & Wedderburn**—K02IQ, Sunshine Television Inc., 1090 Knutson Ave., Medford, OR 97504 (KEET Ch. 13 Eureka, CA)—20-w, lat. 42° 24' 03", long. 124° 21' 29".
- Gold Hill**—K02FT, California-Oregon Bcstg. Inc., 125 S. Fir, Medford, OR 97501 (KOBI Ch. 5 Medford)—5-w, lat. 42° 25' 41", long. 123° 00' 04".
- Gold Hill**—K04JZ, Freedom Communications Inc., Box 10, Medford, OR 97501 (KTVL Ch. 10 Medford)—1-w, lat. 42° 25' 41", long. 123° 00' 04".
- ★ **Gold Hill**—K46CH, Sunshine Television Inc., 1090 Knutson Ave., Medford, OR 97504 (KDRV Ch. 12 Medford)—20-w, lat. 42° 25' 40", long. 123° 00' 03".
- Gold Hill & Toro**—K55DQ, Southern Oregon Public Television Inc., 34 S. Fir St., Medford, OR 97501 (KSYS Ch. 8 Medford)—1-w, lat. 42° 25' 41", long. 123° 00' 04".
- Grants Pass**—See K04EY, Chinook Park
- Grants Pass**—K12KX, Southern Oregon Public Television Inc., 34 S. Fir St., Medford, OR 97501 (KSYS Ch. 8 Medford)—10-w, lat. 42° 24' 39", long. 123° 16' 52".
- Grants Pass**—K15BP, Sunshine Television Inc., 1090 Knutson Ave., Medford, OR 97504 (KDRV Ch. 12 Medford)—20-w, lat. 42° 27' 06", long. 123° 17' 47".
- Grants Pass**—K18AN, Southern Oregon Public Television Inc., 34 S. Fir St., Medford, OR 97501 (KSYS Ch. 8 Medford)—100-w, lat. 42° 24' 39", long. 123° 16' 55".
- Grants Pass**—K38CP, California-Oregon Bcstg. Inc., 755 Auditorium Dr., Redding, CA 96001 (KOBI-TV Ch. 5 Medford)—100-w, lat. 42° 24' 39", long. 123° 16' 52".
- ★ **Grants Pass**—K59DU, Trinity Bcstg. Network, Box C-11949, Santa Ana, CA 92711 (KTBN-TV Ch. 40 Santa Ana-Los Angeles, CA via satellite)—100-w, lat. 42° 24' 39", long. 123° 16' 52".
- Grants Pass & Merlin**—K02DP, Freedom Communications Inc., Box 10, Medford, OR 97501 (KTVL Ch. 10 Medford)—10-w, lat. 42° 28' 17", long. 123° 18' 12".
- Haines**—See K62BK, Elgin.
- Halfway**—See K09OP, Brownlee, ID.
- Halfway**—K10NF, State of Oregon acting by & through the Oregon Commission on Public Bcstg., 7140 S.W. Macadam Ave., Corvallis, OR 97216-3013 (KOPB-TV Ch. 10 Portland)—1-w, lat. 44° 52' 50", long. 117° 01' 45".
- Halfway**—See K11PD, Brownlee Power Plant, ID.
- Halfway**—See K13QL, Brownlee Power Plant, ID.
- Hampton**—K03BU, Hampton TV Assn. Inc., G. I. Ranch, Brothers, OR (KOIN-TV Ch. 6 Portland)—1-w, lat. 43° 46' 33", long. 120° 16' 28".
- Hampton**—K05OH, Hampton TV Assn. Inc., G. I. Ranch, Brothers, OR (KATU Ch. 2 Portland)—1-w, lat. 43° 46' 33", long. 120° 16' 28".
- Harney County**—See K11BH, Diamond Valley.
- Harney County**—See K13BF, Diamond Valley.
- Hebo**—See K55CT, Cloverdale.
- ★ **Heppner**—K46CU, Blue Mountain Translator District, Box 39, North Powder, OR 97867 (KPTV Ch. 12 Portland)—100-w, lat. 45° 46' 09", long. 120° 32' 05".
- Heppner, Echo, Lexington & Long Creek**—K63BS, State of Oregon acting by & through the Oregon Commission on Public Bcstg., 7140 S.W. Macadam Ave., Corvallis, OR 97216-3013 (KOPB-TV Ch. 10 Portland)—100-w, lat. 45° 12' 47", long. 119° 17' 41".
- Hood River**—K28CQ, Columbia Gorge TV Inc., Box 655, Hood River, OR 97031 (KPTV Ch. 12 Portland)—100-w, lat. 45° 44' 45", long. 121° 34' 51".
- Hood River**—K50CE, Columbia Gorge TV Inc., Box 655, Hood River, OR 97031 (KATU Ch. 2 Portland)—20-w, lat. 45° 44' 45", long. 121° 34' 51".
- Hood River, OR & Bingen & White River, WA**—K20CI, Columbia Gorge TV, Box 871, Rte. 1, Parkdale, OR (KOIN-TV Ch. 6 Portland)—100-w, lat. 45° 44' 45", long. 121° 34' 51".
- Hood River, OR & Bingen & White Salmon, WA**—K68AJ, State of Oregon acting by & through the Oregon Commission on Public Bcstg., 7140 S.W. Macadam Ave., Corvallis, OR 97216-3013 (KOPB-TV Ch. 10 Portland)—100-w, lat. 45° 44' 45", long. 121° 34' 51".
- Hood River, OR & Bingen & White Salmon, WA**—K74BE, Columbia Gorge TV, Box 871, Rte. 1, Parkdale, OR (KGW-TV Ch. 8 Portland)—100-w, lat. 45° 44' 45", long. 121° 34' 51". Requests change to Ch. 45.
- Hugo & Merlin**—K40BL, Freedom Communications Inc., Box 10, Medford, OR 97501 (KTVL Ch. 10 Medford)—100-w, lat. 42° 36' 00", long. 123° 21' 51".
- Huntington**—K10GQ, Eugene Television Inc., Box 2, Boise, ID 83707 (KBCI-TV Ch. 2 Boise, ID)—1-w, lat. 44° 21' 22", long. 117° 16' 42".
- Huntington**—K13SL, King Bcstg. Co., Box 7, Boise, ID 83707 (KTVB Ch. 7 Boise, ID)—1-w, lat. 44° 21' 22", long. 117° 16' 42".
- Jacksonville**—K02IC, Freedom Communications Inc., Box 10, Medford, OR 97501 (KTVL Ch. 10 Medford)—5-w, lat. 42° 20' 15", long. 122° 58' 25".
- Jacksonville**—K07RQ, Southern Oregon Public Television Inc., 34 S. Fir St., Medford, OR 97501 (KSYS Ch. 8 Medford)—1-w, lat. 42° 20' 21", long. 122° 55' 30".
- Jacksonville**—K21BG, Sunshine Television Inc., 1090 Knutson Ave., Medford, OR 97504 (KORV Ch. 12 Medford)—20-w, lat. 42° 20' 21", long. 122° 55' 30".
- Jacksonville & Old Military Road**—K13JR, California-Oregon Bcstg. Inc., 125 S. Fir, Medford, OR 97501 (KOBI Ch. 5 Medford)—10-w, lat. 42° 20' 21", long. 122° 55' 30".
- ★ **John Day**—K17AZ, State of Oregon acting by & through the Oregon Commission on Public Bcstg., 2828 S.W. Front Ave., Portland, OR 97201 (KOPB-TV Ch. 10 Portland)—100-w, lat. 44° 21' 58", long. 118° 56' 03".
- John Day & Mount Vernon**—K68CB, State of Oregon acting by & through the Oregon Commission on Public Bcstg., 7140 S.W. Macadam Ave., Corvallis, OR 97216-3013 (KOPB-TV Ch. 10 Portland)—100-w, lat. 44° 26' 03", long. 118° 57' 28".
- Jordan Valley**—K09PB, Jordan Creek Viewers Inc., Jordan Valley, OR (KIVI Ch. 6 Nampa-Boise-Caldwell, ID)—1-w, lat. 43° 02' 47", long. 116° 59' 30".
- Jordan Valley**—K11LS, Eugene Television Inc., Box 2, Boise, ID 83707 (KBCI-TV Ch. 2 Boise, ID)—1-w, lat. 43° 02' 47", long. 116° 59' 30".
- Jordan Valley**—K13MF, Jordan Creek Viewers Inc., Jordan Valley, OR (KTVB

Translators—Oregon

- Ch. 7 Boise, ID)—1-w, lat. 43° 02' 47", long. 116° 59' 30".
- Juntura**—K11SM, Juntura Community TV, 340 N. Broadway, Burns, OR (KBCI-TV Ch. 2 Boise, ID)—1-w, lat. 43° 46' 03", long. 118° 05' 01".
- Juntura**—K13RJ, Juntura Community TV, 340 N. Broadway, Burns, OR (KTVB Ch. 7 Boise, ID)—1-w, lat. 43° 45' 38", long. 118° 04' 52".
- Kaskela Ranch**—K05DA, Kaskela Ranch Inc., South Junction, OR (KGW-TV Ch. 8 Portland)—1-w, lat. 44° 54' 10", long. 121° 00' 55".
- Keno**—See K60BH, Midland.
- Keno**—See K62BE, Midland.
- Kimberly**—K05BT, Picture Gorge TV, Kimberly, OR (KBCI-TV Ch. 2 Boise, ID)—1-w, lat. 44° 31' 20", long. 119° 37' 55".
- ★ **Kirtland**—W51BI, Inspiration TV of Southern Oregon, Box 6293, Bend, OR 97702 (KTBN-TV Ch. 40 Santa Ana-Los Angeles, CA via satellite)—500-w, lat. 41° 35' 18", long. 81° 18' 48".
- Klamath Falls**—K04ES, California-Oregon Bcstg. Inc., 125 S. Fir, Medford, OR 97501 (KOTI Ch. 2 Klamath Falls)—1-w, lat. 42° 14' 00", long. 121° 47' 30".
- Klamath Falls**—See K07PU, Altamont.
- Klamath Falls**—K13UR, Sunshine Television Inc., 1090 Knutson Ave., Medford, OR 97504 (KDKF Ch. 31 Klamath Falls)—1-w, lat. 42° 12' 58", long. 121° 47' 55".
- Klamath Falls**—See K52AS, Altamont.
- Klamath Falls**—K58BG, Trinity Bcstg. Network Inc., Box A, Santa Ana, CA 92711 (KTBN-TV Ch. 40 Santa Ana-Los Angeles, CA via satellite)—100-w, lat. 42° 08' 48", long. 121° 46' 16".
- L/S Ranch, Severage Ranch & vicinity**—K02JN, Paulina Telecasters Inc., Box 6, Paulina, OR (KATU Ch. 2 Portland)—1-w, lat. 44° 05' 44", long. 120° 25' 00".
- L/S Ranch, Severage Ranch & vicinity**—K06JN, Paulina Telecasters Inc., Box 6, Paulina, OR (KTVZ Ch. 21 Bend)—1-w, lat. 44° 05' 44", long. 120° 25' 00".
- La Grande**—K50CI, Blue Mountain Translator District, Box 39, North Powder, OR 97867 (KGW-TV Ch. 8 Portland)—100-w, lat. 45° 26' 23", long. 117° 53' 59".
- La Grande**—K54BX, Blue Mountain Translator District, Box 1651, Rte. 1, La Grande, OR 97850 (KXLY-TV Ch. 4 Spokane, WA)—200-w, lat. 45° 26' 23", long. 117° 53' 59".
- La Grande**—K56BE, Blue Mountain Translator District, Box 1651, Rte. 1, La Grande, OR 97850 (KREM-TV Ch. 2 Spokane, WA)—100-w, lat. 45° 26' 23", long. 117° 53' 59".
- La Grande**—K58AY, Blue Mountain Translator District, Box 1651, Rte. 1, La Grande, OR 97850 (KXLY-TV Ch. 4 Spokane, WA)—100-w, lat. 45° 26' 23", long. 117° 53' 59".
- La Grande**—K60DL, Blue Mountain Translator District, Box 1651, Rte. 1, La Grande, OR 97850 (KREM-TV Ch. 2 Spokane, WA)—100-w, lat. 45° 18' 35", long. 117° 44' 00".
- La Grande**—See K62BK, Elgin.
- La Grande**—See K64BB, Baker.
- La Grande**—See K66BO, Baker.
- La Grande**—See K68AH, Baker.
- La Pine**—K02JL, La Pine TV Corp., Box 215, La Pine, OR, 10-w, lat. 43° 39' 17", long. 121° 25' 46".
- La Pine**—K66DC, Resort Bcstg. Co., 62990 O.B. Riley Rd., Bend, OR 97701 (KTVZ Ch. 21 Bend)—100-w, lat. 43° 39' 17", long. 121° 25' 46".
- La Pine, Lower Deschutes & Upper Deschutes River**—K04BJ, La Pine TV Corp., Box 215, La Pine, OR (KOIN-TV Ch. 6 Portland)—10-w, lat. 43° 39' 17", long. 121° 25' 46".
- La Pine, Lower Deschutes & Upper Deschutes River**—K11GQ, La Pine TV Corp., Box 215, La Pine, OR (KOBH Ch. 5 Medford)—10-w, lat. 45° 39' 17", long. 121° 25' 46".
- La Pine, Lower Deschutes & Upper Deschutes River**—K13JF, La Pine TV Corp., Box 215, La Pine, OR (KGW-TV Ch. 8 Portland)—10-w, lat. 43° 39' 17", long. 121° 25' 46".
- Lakeview**—K12IH, Lalish TV Inc., Box 462, Rte. 6, Lakeview, OR (KTVL Ch. 10 Medford)—10-w, lat. 42° 11' 48", long. 120° 34' 11".
- Lakeview**—K19BK, State of Oregon, 2828 S.W. Front Ave., Portland, OR 97201 (KOPB-TV Ch. 10 Portland)—100-w, lat. 42° 10' 42", long. 120° 21' 18".
- Lakeview**—K21BC, Trinity Bcstg. Network Inc., Box A, Santa Ana, CA 92711 (KTBN-TV Ch. 40 Santa Ana-Los Angeles, CA via satellite)—100-w, lat. 42° 11' 48", long. 120° 34' 11".
- Lakeview, New Idaho District & West Side**—K07NR, Lalish TV Inc., Box 462, Rte. 6, Lakeview, OR (KOTI Ch. 2 Klamath Falls)—10-w, lat. 42° 11' 48", long. 120° 34' 11".
- Lexington**—See K63BS, Heppner.
- ★ **Lincoln City**—K42CZ, Fisher Bcstg. Inc., 100 Fourth Ave. N, Seattle, WA 98109 (KATU Ch. 2 Portland)—1000-w, lat. 44° 45' 23", long. 124° 02' 49".
- ★ **Lincoln City-Newport**—K38CZ, KOIN-TV, 222 S.W. Columbia St., Portland, OR 97201 (KOIN-TV Ch. 6 Portland)—1000-w, lat. 44° 45' 23", long. 124° 02' 49".
- Lonerock**—K10CR, Lonerock TV Co., Lonerock Rte., Condon, OR (KEPR-TV Ch. 19 Pasco-Kennewick-Richland, WA)—0.5-w, lat. 45° 05' 00", long. 119° 56' 10".
- Long Creek**—K04AE, F.L.C.R. Community TV Inc., Long Creek, OR (KBCI-TV Ch. 2 Boise, ID)—10-w, lat. 44° 40' 45", long. 119° 08' 55".
- Long Creek**—K06AB, F.L.C.R. Community TV Inc., Long Creek, OR (KTVB Ch. 7 Boise, ID)—10-w, lat. 44° 40' 45", long. 119° 08' 55".
- Long Creek**—K09AE, F.L.C.R. Community TV Inc., Long Creek, OR (KBCI-TV Ch. 2 Boise, ID)—1-w, lat. 44° 41' 48", long. 118° 58' 18".
- Long Creek**—K11AH, F.L.C.R. Community TV Inc., Long Creek, OR (KTVB Ch. 7 Boise, ID)—1-w, lat. 44° 41' 48", long. 118° 58' 18".
- Long Creek**—See K63BS, Heppner.
- Lower Deschutes River**—See K04BJ, La Pine.
- Lower Deschutes River**—See K11GQ, La Pine.
- Lower Deschutes River**—See K13JF, La Pine.
- Madras**—See K56BV, Culver.
- Madras**—K58BK, Jefferson County TV Inc., Box 1336, Rte. 2, Madras, OR (KOIN-TV Ch. 6 Portland)—100-w, lat. 44° 34' 48", long. 121° 09' 12".
- Madras**—K63CC, Jefferson County TV Inc., Box 1336, Rte. 2, Madras, OR (KATU Ch. 2 Portland)—100-w, lat. 44° 34' 48", long. 121° 09' 12".
- Madras**—See K66BC, Culver.
- Madras**—See K69BI, Culver.
- Malin**—See K04KI, Merrill.
- Manzanita, Mohler, Neah-Kah-Nie, Nehalem, Rockaway & Wheeler**—K57DK, North Tillamook County TV Translators Inc., Box 58, Rockaway, OR 97136 (KOPB-TV Ch. 10 Portland)—10-w, lat. 45° 44' 27", long. 123° 56' 10".
- Manzanita, Rockaway & vicinity**—K44AV, North Tillamook County TV Translators Inc., Box 58, Rockaway, OR 97136 (KGW-TV Ch. 8 Portland)—100-w, lat. 45° 44' 27", long. 123° 56' 10".
- Mapleton**—K03CQ, Mapleton Translator Inc., Mapleton, OR (KVAL-TV Ch. 13 Eugene)—1-w, lat. 44° 03' 00", long. 123° 50' 45".
- Mapleton**—K05DE, Mapleton Translator Inc., Mapleton, OR (KEZI Ch. 9 Eugene)—1-w, lat. 44° 03' 00", long. 123° 50' 45".
- Mapleton**—K11HW, Mapleton Translator Inc., Mapleton, OR (KMTR-TV Ch. 16 Eugene-Springfield)—1-w, lat. 44° 03' 00", long. 123° 50' 45".
- Maupin**—K52CH, Maupin Translator District, Box 175, Maupin, OR 97037 (KOPB-TV Ch. 10 Portland)—20-w, lat. 45° 10' 54", long. 121° 03' 17".
- Maupin**—K54BK, Maupin TV Corp., Box 343, Maupin, OR (KATU Ch. 2 Portland)—20-w, lat. 45° 10' 54", long. 121° 03' 17".
- Maupin**—K56CD, Maupin Translator District, Box 141, Maupin, OR 97037 (KOIN-TV Ch. 6 Portland)—20-w, lat. 45° 10' 54", long. 121° 03' 17".
- Maupin**—K58BU, Maupin Translator District, Box 141, Maupin, OR 97037 (KGW-TV Ch. 8 Portland)—100-w, lat. 45° 10' 54", long. 121° 03' 17".
- Maupin**—K60CH, Maupin TV Corp., Box 343, Maupin, OR (KOIN-TV Ch. 6 Portland)—20-w, lat. 45° 10' 54", long. 121° 03' 17".
- Medford**—K57EK, Trinity Bcstg. Network Inc., Box C-11949, Santa Ana, CA 92711 (KTBN-TV Ch. 40 Santa Ana-Los Angeles, CA via satellite)—1000-w, lat. 42° 25' 41", long. 123° 00' 04".
- Merlin**—See K02DP, Grants Pass.
- Merlin**—K36BL, California-Oregon Bcstg. Inc., 125 S. Fir, Medford, OR 97501 (KOBH Ch. 5 Medford), lat. 42° 28' 59", long. 123° 21' 59".
- Merlin**—See K40BL, Hugo.
- Merrill**—See K60BH, Midland.
- Merrill**—See K62BE, Keno.
- Merrill & Malin**—K04KI, Southern Oregon Public Television Inc., 34 S. Fir St., Medford, OR 97501 (KSYS Ch. 8 Medford)—5-w, lat. 42° 05' 48", long. 121° 37' 57".
- Midland**—See K62BE, Keno.
- ★ **Midland, Merrill & Keno**—K60BH, Freedom Communications Inc., Box 10, Medford, OR 97501 (KTVL Ch. 10 Medford)—100-w, lat. 42° 08' 48", long. 121° 46' 16".
- Midland, Merrill & Keno**—K62BE, California-Oregon Bcstg. Inc., 125 S. Fir, Medford, OR 97501 (KOTI Ch. 2 Klamath Falls)—100-w, lat. 42° 08' 48", long. 121° 46' 16".
- Milton-Freewater**—See K38AH, Pendleton.
- Milton-Freewater**—K51DF, Citizens TV Inc., Box 130-A, Rte. 1, Milton-Freewater, OR (KREM-TV Ch. 2 Spokane, WA)—100-w, lat. 45° 50' 25", long. 118° 17' 10".
- Milton-Freewater**—K61BT, State of Oregon acting by & through the Oregon Commission on Public Bcstg., 7140 S.W. Macadam Ave., Corvallis, OR 97216-3013 (KTVR Ch. 13 La Grande)—100-w, lat. 45° 50' 25", long. 118° 17' 10".
- Milton-Freewater**—K63DA, Citizens TV Inc., Box 130-A, Rte. 1, Milton-Freewater, OR (KXLY-TV Ch. 6 Spokane, WA)—100-w, lat. 45° 50' 25", long. 118° 17' 10".
- Milton-Freewater**—K67DE, Citizens TV Inc., Box 130-A, Rte. 1, Milton-Freewater, OR (KHQ-TV Ch. 6 Spokane, WA)—100-w, lat. 45° 50' 25", long. 118° 17' 10".
- Milton-Freewater**—K69AB, Citizens TV Inc., Box 130-A, Rte. 1, Milton-Freewater, OR (KSPS-TV Ch. 7 Spokane, WA)—100-w, lat. 45° 50' 25", long. 118° 17' 10".
- Mitchell**—K04GY, Mitchell Community TV Inc., Box 215, Mitchell, OR (KTVB Ch. 7 Boise, ID)—1-w, lat. 44° 34' 16", long. 120° 02' 48".
- Mitchell**—K05OT, Mitchell Community TV Inc., Box 215, Mitchell, OR (KBCI-TV Ch. 2 Boise, ID)—1-w, lat. 44° 34' 16", long. 120° 02' 48".
- Mitchell**—K09KQ, Mitchell Community TV Inc., Box 215, Mitchell, OR (KATU Ch. 2

- Portland)—1-w, lat. 44° 34' 16", long. 120° 02' 48".
- Mitchell**—K11JC, Mitchell Community TV Inc., Box 215, Mitchell, OR (KVAL-TV Ch. 13 Eugene)—1-w, lat. 44° 34' 16", long. 120° 02' 48".
- Mohler**—See K57DK, Manzanita.
- Monument**—K09MZ, Monument TV Inc., Box 308, Monument, OR (KTVB Ch. 7 Boise, ID)—1-w, lat. 44° 50' 27", long. 119° 27' 50".
- Monument**—K11NM, Monument TV Inc., Box 308, Monument, OR (KBCI-TV Ch. 2 Boise, ID)—1-w, lat. 44° 50' 27", long. 119° 27' 50".
- Monument**—K12MX, Monument TV Inc., Box 308, Monument, OR (KOPB-TV Ch. 10 Portland)—1-w, lat. 44° 50' 27", long. 119° 27' 50".
- Monument**—K130H, Monument TV Inc., Box 308, Monument, OR (KIVI Ch. 6 Nampa-Boise-Caldwell, ID)—1-w, lat. 44° 50' 27", long. 119° 27' 50".
- Mount Vernon**—See K68CB, John Day.
- Murphy & New Hope**—K34BV, California-Oregon Bcstg. Inc., 125 S. Fir, Medford, OR 97501 (KOBI Ch. 5 Medford)—20-w, lat. 42° 17' 36", long. 123° 20' 13".
- ★ **Murphy & Wilderville**—K09PS, California-Oregon Bcstg. Inc., 125 S. Fir, Medford, OR 97501 (KOBI Ch. 5 Medford)—5-w, lat. 42° 19' 17", long. 123° 23' 37".
- Myrtle Creek**—K08FU, Myrtle Creek Chamber of Commerce, Box 310, Myrtle Creek, OR (KEZI Ch. 9 Eugene)—1-w, lat. 43° 01' 04", long. 123° 16' 53".
- Myrtle Creek**—K13HM, Southwest Oregon Television Bcstg. Corp., 1850 N.E. Stephens St., Roseburg, OR 97470 (KPIC Ch. 4 Roseburg)—10-w, lat. 43° 01' 04", long. 123° 16' 53".
- Myrtle Point**—See K02GO, Broadbent.
- Myrtle Point**—See K07JP, Broadbent.
- Myrtle Point**—See K13KQ, Broadbent.
- Myrtle Point & Broadbent**—K55FM, South Lane TV Inc., Box 301, Cottage Grove, OR 97424 (KOPB-TV Ch. 10 Portland)—100-w, lat. 43° 01' 05", long. 124° 10' 36".
- Neah-Kah-Nie**—See K57DK, Manzanita.
- Nehalem**—See K57DK, Manzanita.
- Nesika Beach**—See K02IQ, Gold Beach.
- New Idaho District**—See K07NR, Lakeview.
- ★ **New Pine Creek**—K08IC, Modoc County Superintendent of Schools, 445 Center St., Cedarville, CA (KIXE-TV Ch. 9 Redding, CA)—10-w, lat. 41° 48' 30", long. 120° 20' 00".
- Newport & Otter Rock**—K55DA, Eugene Television Inc., Box 1313, Eugene, OR 97440 (KVAL-TV Ch. 13 Eugene)—50-w, lat. 44° 45' 23", long. 124° 02' 52".
- Newport & Otter Rock**—K74AG, Radio Center, 324 N.W. Coast Hwy., Newport, OR (KOIN-TV Ch. 6 Portland)—10-w, lat. 44° 45' 24", long. 124° 02' 50".
- Newport & Otter Rock**—K76BR, Radio Center, 324 N.W. Coast Hwy., Newport, OR (KEZI Ch. 9 Eugene)—10-w, lat. 44° 45' 24", long. 124° 02' 50".
- Newport & Otter Rock**—K78CT, Radio Center, 324 N.W. Coast Hwy., Newport, OR (KPTV Ch. 12 Portland)—10-w, lat. 44° 45' 20", long. 124° 02' 42".
- Newport, Seal Rock & South Beach**—K66AS, State of Oregon acting by & through the Oregon Commission on Public Bcstg., 7140 S.W. Macadam Ave., Corvallis, OR 97216-3013 (KOAC-TV Ch. 7 Corvallis)—100-w, lat. 44° 45' 24", long. 124° 02' 47".
- North Bank**—See K02IQ, Gold Beach.
- North Bend**—See K13JQ, Empire.
- North Bend**—See K17AA, Coos Bay.
- North La Pine**—K34AI, La Pine TV Inc., Box 153, La Pine, OR 97739 (KOIN-TV Ch. 6 Portland)—20-w, lat. 43° 52' 25", long. 121° 30' 11".
- North Powder**—See K62BK, Elgin.
- Norway**—See K02GO, Broadbent.
- Norway**—See K07JP, Broadbent.
- Norway**—See K13KQ, Broadbent.
- O'Brien**—See K02DV, Bridgeview.
- Oak**—See K53CU, Deer Creek.
- Oakland**—K07IA, Chambers Cable Communications Inc., Box 7009, Eugene, OR 97401 (KEZI Ch. 9 Eugene)—1-w, lat. 43° 25' 29", long. 123° 18' 14".
- Oakland**—See K68BG, Glide.
- Oakland & Union Gap**—K12IA, Southwest Oregon Television Bcstg. Corp., 1850 N.E. Stephens St., Roseburg, OR 97470 (KPIC Ch. 4 Roseburg)—1-w, lat. 43° 24' 10", long. 123° 18' 45".
- Oakridge**—K02CY, Upper Willamette TV Reflector System Inc., Box 215, Star Rte., Oakridge, OR (KVAL-TV Ch. 13 Eugene)—1-w, lat. 43° 44' 54", long. 122° 26' 15".
- Oakridge**—K04CT, Upper Willamette TV Reflector System Inc., Box 215, Star Rte., Oakridge, OR (KEZI Ch. 9 Eugene)—1-w, lat. 43° 44' 54", long. 122° 26' 15".
- Oakridge**—K11SZ, State of Oregon acting by & through the Oregon Commission on Public Bcstg., 7140 S.W. Macadam Ave., Corvallis, OR 97216-3013 (KOAC-TV Ch. 7 Corvallis)—10-w, lat. 43° 44' 54", long. 122° 26' 15".
- Odell Lakes**—See K03DV, Crescent.
- Old Military Road**—See K13JR, Jacksonville.
- Oregon Canyon**—K05DE, Oregon Canyon Ranches, John Echave, McDermitt, NV (KTVB Ch. 7 Boise, ID)—1-w, lat. 42° 19' 03", long. 117° 52' 03".
- ★ **Oregon Canyon**—K11PO, Oregon Canyon Ranches, John Echave, McDermitt, NV (KIVI Ch. 6 Nampa-Boise-Caldwell, ID)—1-w, lat. 42° 16' 05", long. 117° 49' 57".
- Oregon Canyon**—K13HT, Oregon Canyon Ranches, John Echave, McDermitt, NV (KBCI-TV Ch. 2 Boise, ID)—1-w, lat. 42° 19' 03", long. 117° 52' 03".
- Otter Rock**—See K55DA, Newport.
- Otter Rock**—See K74AG, Newport.
- Otter Rock**—See K76BR, Newport.
- Otter Rock**—See K78CT, Newport.
- Oxbow**—K02JS, Idaho Power Co., Box 770, Boise, ID (KIVI Ch. 6 Nampa-Boise-Caldwell, ID)—1-w, lat. 44° 57' 34", long. 116° 49' 57".
- Oxbow**—K04ET, Idaho Power Co., Box 770, Boise, ID (KBCI-TV Ch. 2 Boise, ID)—1-w, lat. 44° 57' 34", long. 116° 49' 57".
- Oxbow**—K06ER, Idaho Power Co., Box 770, Boise, ID (KTVB Ch. 7 Boise, ID)—1-w, lat. 44° 57' 34", long. 116° 49' 57".
- Pacific City**—See K68BA, Cloverdale.
- Paisley**—See K06BP, Clover Flats.
- Paisley**—K09VC, State of Oregon acting by & through the Oregon Commission on Public Bcstg., 7140 S.W. Macadam Ave., Corvallis, OR 97216-3013 (KOPB-TV Ch. 10 Portland)—1-w, lat. 42° 41' 42", long. 120° 33' 13".
- Paisley & Valley Falls**—K04JN, Paisley TV Inc., Box 775, Rte. 2, Lakeview, ID (KTVL Ch. 10 Medford)—10-w, lat. 42° 23' 31", long. 120° 22' 04".
- Paulina & vicinity**—K04IV, Paulina Telecasters Inc., Box 6, Paulina, OR (KVAL-TV Ch. 13 Eugene)—10-w, lat. 44° 12' 00", long. 119° 43' 00".
- Pelican City**—See K07PU, Altamont.
- Pendleton & Umatilla County (eastern)**—K59B0, State of Oregon acting by & through the Oregon Commission on Public Bcstg., 7140 S.W. Macadam Ave., Corvallis, OR 97216-3013 (KTVR Ch. 13 La Grande)—100-w, lat. 45° 35' 20", long. 118° 34' 54".
- ★ **Pendleton, Adams, Milton-Freewater rural area & Ukiah-Starkey**—K38AH, Blue Mountain Translator District, Box 1651, Rte. 1, La Grande, OR 97850 (KPTV Ch. 12 Portland)—100-w, lat. 45° 12' 47", long. 119° 17' 41".
- Phoenix**—See K04EO, Ashland.
- Pinehurst**—K13PF, Southern Oregon Public Television Inc., 34 S. Fir St., Medford, OR 97501 (KSYS Ch. 8 Medford)—10-w, lat. 42° 08' 22", long. 122° 26' 25".
- Pistol River**—K07PI, Pistol River Translator Group, N. Bank Pistol River Rd., Pistol River, OR (KOBI Ch. 5 Medford)—1-w, lat. 42° 25' 08", long. 124° 23' 08".
- Plush**—K04CB, Plush TV Inc., Box 14, Plush, OR 97637 (KOTI Ch. 2 Klamath Falls)—5-w, lat. 42° 18' 30", long. 119° 52' 30".
- Port Orford**—K02GF, North Curry County Recreation Inc., Box 426, Port Orford, OR (KCBY-TV Ch. 11 Coos Bay-North Bend)—10-w, lat. 42° 44' 30", long. 124° 30' 30".
- Port Orford**—K08AK, California-Oregon Bcstg. Inc., 125 S. Fir, Medford, OR 97501 (KOBI Ch. 5 Medford)—5-w, lat. 42° 44' 30", long. 124° 30' 30".
- Port Orford**—K13AU, North Curry County Recreation Inc., Box 426, Port Orford, OR, 1-w, lat. 42° 44' 30", long. 124° 30' 30".
- Port Orford**—K14GT, Freedom Communications Inc., Box 10, Medford, OR 97501 (KTVL Ch. 10 Medford)—20-w, lat. 42° 44' 30", long. 124° 30' 30".
- Port Orford**—K618U, State of Oregon acting by & through the Oregon Commission on Public Bcstg., 7140 S.W. Macadam Ave., Corvallis, OR 97216-3013 (KOPB-TV Ch. 10 Portland)—100-w, lat. 42° 44' 30", long. 124° 30' 09".
- Powers**—K61EH, Powers TV Translator Inc., Box 296, Powers, OR 97466 (KEZI Ch. 9 Eugene)—20-w, lat. 42° 53' 11", long. 124° 05' 29".
- Powers**—K66DG, Powers TV Translator Inc., Box 296, Powers, OR 97466 (KOAC-TV Ch. 7 Corvallis)—20-w, lat. 42° 53' 11", long. 124° 05' 29".
- Powers**—K69AM, Powers TV Translator Inc., Box 296, Powers, OR 97466 (KCBY-TV Ch. 11 Coos Bay-North Bend)—20-w, lat. 42° 53' 11", long. 124° 05' 29".
- Powers & Florence**—K64DA, Powers TV Translator Inc., Box 296, Powers, OR 97466 (KOBI Ch. 5 Medford)—10-w, lat. 42° 53' 11", long. 124° 05' 29".
- Prairie City (rural area S of)**—K11LT, Prairie City Lions Club, Box 393, Prairie City, OR (KBCI-TV Ch. 2 Boise, ID)—1-w, lat. 44° 26' 31", long. 118° 25' 15".
- Prairie City (rural area S of)**—K13MM, Prairie City Lions Club, Box 393, Prairie City, OR (KTVB Ch. 7 Boise, ID)—1-w, lat. 44° 26' 31", long. 118° 25' 15".
- Prairie City (rural areas S & W)**—K09ME, Prairie City Lions Club, Box 393, Prairie City, OR (KAID Ch. 4 Boise, ID)—1-w, lat. 44° 26' 31", long. 118° 25' 15".
- Prairie City (rural areas S & W)**—K12LW, Prairie City Lions Club, Box 393, Prairie City, OR (KIVI Ch. 6 Nampa-Boise-Caldwell, ID)—1-w, lat. 44° 26' 31", long. 118° 25' 15".
- Princeton & Virginia Valley**—K10IO, Princeton Community TV, 316 N. Alford, Burns, OR (KTVB Ch. 7 Boise, ID)—1-w, lat. 43° 15' 00", long. 118° 30' 00".
- Princeton & Virginia Valley region**—K13RT, Princeton Community TV, 316 N. Alford, Burns, OR (KIVI Ch. 6 Nampa-Boise-Caldwell, ID)—1-w, lat. 43° 15' 00", long. 118° 30' 00".
- ★ **Prineville**—K29CI, Fisher Bcstg. Inc., 100 Fourth Ave. N, Seattle, WA 98109 (KATU Ch. 2 Portland)—902-w, lat. 44° 11' 51", long. 120° 58' 35".
- ★ **Prineville**—K31CR, KOIN-TV, 222 S.W. Columbia St., Portland, OR 97201 (KOIN-TV Ch. 6 Portland)—1000-w, lat. 44° 11' 51", long. 120° 58' 35".

Translators—Oregon

Prineville—K44AH, Ochoco Telecasters Inc., Box 331, Prineville, OR (KPTV Ch. 12 Portland)—100-w, lat. 44° 26' 05", long. 120° 57' 06".

Prineville—K46AK, Ochoco Telecasters Inc., Box 331, Prineville, OR (KGV-TV Ch. 8 Portland)—100-w, lat. 44° 26' 05", long. 120° 57' 06".

Prineville—K54AP, Ochoco Telecasters Inc., Box 331, Prineville, OR (KATU Ch. 2 Portland)—100-w, lat. 44° 26' 05", long. 120° 57' 06".

Prineville & Redmond—K52AK, Ochoco Telecasters Inc., Box 331, Prineville, OR (KOIN-TV Ch. 6 Portland)—100-w, lat. 44° 26' 05", long. 120° 57' 06".

Prineville & Redmond—K66AZ, Resort Bcstg. Co., 62990 O.B. Riley Rd., Bend, OR 97701 (KTVZ Ch. 21 Bend)—1-w, lat. 44° 26' 05", long. 120° 57' 06".

Prineville & vicinity—K68AE, State of Oregon acting by & through the Oregon Commission on Public Bcstg., 7140 S.W. Macadam Ave., Corvallis, OR 97216-3013 (KOPB-TV Ch. 10 Portland)—100-w, lat. 44° 26' 05", long. 120° 57' 06".

Prospect—K02JG, Southern Oregon Public Television Inc., 34 S. Fir St., Medford, OR 97501 (KSYS Ch. 8 Medford)—10-w, lat. 42° 43' 36", long. 122° 36' 28".

Prospect—K07GI, Prospect Lions Club Inc., Prospect, OR (KTVL Ch. 10 Medford)—1-w, lat. 42° 43' 36", long. 122° 36' 28".

Prospect—K13KO, California-Oregon Bcstg. Inc., 125 S. Fir, Medford, OR 97501 (KOB) Ch. 5 Medford)—5-w, lat. 43° 45' 57", long. 122° 25' 08".

Redmond—See K52AK, Prineville.

Redmond—See K66AZ, Prineville.

★ **Reedsport**—K02NW, State of Oregon acting by & through the Oregon Commission on Public Bcstg., 7140 S.W. Macadam Ave., Corvallis, OR 97216-3013 (KOAC-TV Ch. 7 Corvallis)—10-w, lat. 43° 41' 53", long. 124° 05' 42".

★ **Richland**—K08KW, State of Oregon acting by & through the Oregon Commission on Public Bcstg., 7140 S.W. Macadam Ave., Corvallis, OR 97216-3013 (KTVR Ch. 13 La Grande)—1-w, lat. 44° 36' 32", long. 117° 16' 40".

Richmond—K03BJ, Spray Community TV Inc., Spray, OR (KOIN-TV Ch. 6 Portland)—1-w, lat. 44° 45' 28", long. 119° 57' 45".

Riddle—See K02CG, Canyonville.

Riddle—See K07KT, Canyonville.

Riddle—See K11GH, Canyonville.

Riley—K05HO, Countywide TV Translator District, 450 N. Buena Vista, Burns, OR (KTVZ Ch. 21 Bend)—10-w, lat. 43° 33' 30", long. 120° 04' 28".

Riley—See K06GE, Alkali Lake.

Riverside—K09ML, Riverside Community TV, 314 N. Broadway, Burns, OR (KIVI Ch. 6 Nampa-Boise-Caldwell, ID)—2.5-w, lat. 43° 31' 29", long. 118° 11' 08".

Riverside—K11LO, Riverside Community TV, 314 N. Broadway, Burns, OR (KTVB Ch. 7 Boise, ID)—1-w, lat. 43° 31' 29", long. 118° 11' 08".

Riverside—K13ME, Riverside Community TV, 314 N. Broadway, Burns, OR (KBCI-TV Ch. 2 Boise, ID)—1-w, lat. 43° 31' 29", long. 118° 11' 08".

Rockaway—See K44AV, Manzanita.

Rockaway—See K57DK, Manzanita.

Rockaway & vicinity—K47CD, North Tillamook County TV Translators Inc., Box 58, Rockaway, OR 97136 (KATU Ch. 2 Portland)—100-w, lat. 45° 44' 27", long. 123° 56' 10".

Rockaway & vicinity—K53BV, North Tillamook County TV Translators Inc., Box 58, Rockaway, OR 97136 (KPTV Ch. 12 Portland)—100-w, lat. 45° 44' 27", long. 123° 56' 10".

Rockaway & vicinity—K77BG, North Tillamook County TV Translators Inc., Box 58, Rockaway, OR 97136 (KOIN-TV Ch. 6 Portland)—20-w, lat. 45° 44' 27", long. 123° 56' 10".

Rogue River—K03BZ, Freedom Communications Inc., Box 10, Medford, OR 97501 (KTVL Ch. 10 Medford)—10-w, lat. 42° 26' 56", long. 123° 11' 22".

Rome—K10GM, Rome TV District, Jordan Valley, OR (KBCI-TV Ch. 2 Boise, ID)—1-w, lat. 42° 51' 08", long. 117° 41' 09".

Roseburg—K02DS, Southwest Oregon Television Bcstg. Corp., 1850 N.E. Stephens St., Roseburg, OR 97470 (KPIC Ch. 4 Roseburg)—1-w, lat. 43° 12' 12", long. 123° 21' 52".

Roseburg—K31AE, KMTR Inc., Box 7308, Eugene, OR 97401 (KMTR-TV Ch. 16 Eugene-Springfield)—100-w, lat. 43° 12' 22", long. 123° 21' 56".

Roseburg—See K53CU, Deer Creek.

Roseburg—K66BF, State of Oregon acting by & through the Oregon Commission on Public Bcstg., 7140 S.W. Macadam Ave., Corvallis, OR 97216-3013 (KOAC-TV Ch. 7 Corvallis)—100-w, lat. 43° 12' 10", long. 123° 22' 55".

Ruch & Applegate—K13PI, Southern Oregon Public Television Inc., 34 S. Fir St., Medford, OR 97501 (KSYS Ch. 8 Medford)—5-w, lat. 42° 13' 17", long. 123° 01' 27".

Ruch & Applegate—K43BJ, Sunshine Television Inc., 1090 Knutson Ave., Medford, OR 97504 (KDRV Ch. 12 Medford)—20-w, lat. 42° 13' 09", long. 123° 01' 30".

Rupert—See K59CC, Burley, ID.

★ **Salem**—K52DE, Family TV Inc., Box 841, Benicia, CA 94510 (KFCB Ch. 42 Concord, CA)—100-w, lat. 44° 51' 16", long. 123° 07' 15".

Scottsburg—K02OB, Eugene Television Inc., Box 1313, Eugene, OR 97440 (KVAL-TV Ch. 13 Eugene)—10-w, lat. 43° 38' 00", long. 123° 49' 00".

Scottsburg—K06IO, Chambers Cable Communications Inc., Box 7009, Eugene, OR 97401 (KEZI Ch. 9 Eugene)—10-w, lat. 43° 38' 12", long. 123° 49' 31".

Scottsburg—K68BH, State of Oregon acting by & through the Oregon Commission on Public Bcstg., 7140 S.W. Macadam Ave., Corvallis, OR 97216-3013 (KOAC-TV Ch. 7 Corvallis)—100-w, lat. 43° 38' 00", long. 123° 49' 00".

Seal Rock—See K66AS, Newport.

★ **Seaside**—K21DE, Columbia River TV Inc., 910 N.E. Union, Portland, OR 97232 (KPD Ch. 49 Vancouver, WA)—1000-w, lat. 46° 00' 10", long. 123° 54' 58".

Seaside—See K75AJ, Gearhart.

Seaside—See K78AQ, Gearhart.

Seaside—See K81AQ, Gearhart.

Seaside & Cannon Beach—K62BF, State of Oregon acting by & through the Oregon Commission on Public Bcstg., 7140 S.W. Macadam Ave., Corvallis, OR 97216-3013 (KOPB-TV Ch. 10 Portland)—100-w, lat. 45° 57' 11", long. 123° 56' 16".

Selma—See K51BV, Cave Junction.

Seven Oaks—See K03EI, Eagle Point.

Severance Ranch—See K02JN, L/S Ranch.

Severance Ranch—See K06JN, L/S Ranch.

Shady Cove—K13PE, Southern Oregon Public Television Inc., 34 S. Fir St., Medford, OR 97501 (KSYS Ch. 8 Medford)—5-w, lat. 42° 42' 21", long. 122° 47' 06".

Silver Lake—K02EI, Silver Lake Community TV Assn., Silver Lake, OR (KEZI Ch. 9 Eugene)—1-w, lat. 43° 03' 18", long. 121° 02' 16".

Silver Lake—K04AY, Silver Lake Community TV Assn., Silver Lake, OR (KOIN-TV Ch. 6 Portland)—1-w, lat. 43° 03' 18", long. 121° 02' 36".

Silver Lake—K05CT, Silver Lake Community TV Assn., Silver Lake, OR (KGV-TV Ch. 8 Portland)—1-w, lat. 43° 03' 18", long. 121° 02' 56".

★ **Silver Lake**—K08LG, State of Oregon acting by & through the Oregon Commission on Public Bcstg., 7140 S.W. Macadam Ave., Corvallis, OR 97216-3013 (KOAB-TV Ch. 3 Bend)—10-w, lat. 43° 09' 55", long. 120° 52' 50".

Silver Lake—K11RM, Silver Lake Community TV Assn., Silver Lake, OR (KOB) Ch. 5 Medford)—10-w, lat. 43° 09' 55", long. 120° 52' 50".

South Beach—See K66AS, Newport.

South Willamette—See K11GT, Eugene.

Spray—K07EM, Spray Community TV Inc., Spray, OR (KOIN-TV Ch. 6 Portland)—0.66-w, lat. 44° 48' 15", long. 119° 47' 25".

Spring River Butte—K32CC, La Pine TV Inc., Box 153, La Pine, OR 97739 (KGV-TV Ch. 8 Portland)—20-w, lat. 43° 52' 25", long. 121° 30' 11".

Squaw Valley—See K02IQ, Gold Beach.

Squaw Valley—K07KZ, Eugene TV Inc., Box 9, Gold Beach, OR (KCBY-TV Ch. 11

Coos Bay-North Bend)—5-w, lat. 42° 24' 03", long. 124° 21' 29".

Squaw Valley—K13MI, Community TV Assn. Inc., Box 9, Gold Beach, OR (KIEM-TV Ch. 3 Eureka, CA)—5-w, lat. 42° 24' 03", long. 124° 21' 29".

Summer Lake—K07FW, Paisley TV Inc., Box 775, Rte. 2, Lakeview, ID (KOTI Ch. 2 Klamath Falls)—1-w, lat. 42° 50' 30", long. 120° 47' 25".

Sutherlin—K02AU, Southwest Oregon Television Bcstg. Corp., 1850 N.E. Stephens St., Roseburg, OR 97470 (KPIC Ch. 4 Roseburg)—1-w, lat. 43° 21' 23", long. 123° 03' 50".

Sutherlin—See K68BG, Glide.

Sweet Home—K05AQ, East Linn Community Telecasters Inc., 1829 E. St., Sweet Home, OR (KPTV Ch. 12 Portland)—1-w, lat. 44° 24' 11", long. 122° 48' 10".

Sweet Home—K11CG, East Linn Community Telecasters Inc., 1829 E. St., Sweet Home, OR (KGV-TV Ch. 8 Portland)—1-w, lat. 44° 24' 11", long. 122° 48' 10".

Swishome—K02AP, Siuslaw Translator Inc., Box 43, Swishome, OR (KOIN-TV Ch. 6 Portland)—1-w, lat. 44° 03' 19", long. 123° 48' 52".

Swishome—K04AW, Siuslaw Translator Inc., Box 43, Swishome, OR (KEZI Ch. 9 Eugene)—1-w, lat. 44° 03' 19", long. 123° 48' 52".

Swishome—K05AN, Siuslaw Translator Inc., Box 43, Swishome, OR (KVAL-TV Ch. 13 Eugene)—1-w, lat. 44° 03' 19", long. 123° 48' 52".

Talent—See K04EO, Ashland.

Terrebonne—K57CH, Ochoco Telecasters Inc., Box 331, Prineville, OR (KPTV Ch. 12 Portland)—20-w, lat. 44° 20' 11", long. 121° 11' 15".

Terrebonne—K60BQ, Ochoco Telecasters Inc., Box 331, Prineville, OR (KGV-TV Ch. 8 Portland)—20-w, lat. 44° 20' 11", long. 121° 11' 15".

Terrebonne—K62AJ, Ochoco Telecasters Inc., Box 331, Prineville, OR (KATU Ch. 2 Portland)—20-w, lat. 44° 20' 11", long. 121° 11' 15".

Terrebonne—K65AE, Ochoco Telecasters Inc., Box 331, Prineville, OR (KOIN-TV Ch. 6 Portland)—20-w, lat. 44° 20' 11", long. 121° 11' 15".

The Dalles—See K61BY, Dufur.

The Dalles—K64BK, KOIN-TV, 222 S.W. Columbia St., Portland, OR 97201 (KOIN-TV Ch. 6 Portland)—100-w, lat. 45° 42' 09", long. 121° 08' 26".

The Dalles, OR & Goldendale, WA—K61BX, Mid-Columbia TV Corp., Box 831, 1515 E. 21st, The Dalles, OR (KATU Ch. 2 Portland)—100-w, lat. 45° 42' 09", long. 121° 08' 26".

The Dalles, OR & Goldendale, WA—K69AH, Mid-Columbia TV Corp., Box 831, 1515 E. 21st, The Dalles, OR (KPTV Ch. 12 Portland)—10-w, lat. 45° 42' 09", long. 121° 08' 26".

- The Dalles, DR & Goldendale, WA**—K80BA, Mid-Columbia TV Corp., Box 831, 1515 E. 21st, The Dalles, OR (KOIN-TV Ch. 6 Portland)—50-w, lat. 45° 42' 09", long. 121° 08' 26".
- The Dalles, DR & Goldendale, WA**—W59AV, Mid-Columbia TV Corp., Box 831, 1515 E. 21st, The Dalles, OR (KGW-TV Ch. 8 Portland)—100-w, lat. 45° 42' 09", long. 121° 08' 26".
- ★ **Tillamook**—K35CR, Columbia River TV Inc., 910 N.E. Union, Portland, OR 97232 (KPDX Ch. 49 Vancouver, WA)—1000-w, lat. 45° 27' 21", long. 123° 49' 49".
- Tillamook**—K71AL, Tillamook TV Translators Inc. (KPTV Ch. 12 Portland)—10-w, lat. 45° 12' 53", long. 123° 45' 14".
- Tillamook**—K73CC, Tillamook TV Translators Inc. (KOAC-TV Ch. 7 Corvallis)—10-w, lat. 45° 12' 53", long. 123° 45' 14".
- Tillamook**—K76AM, Tillamook TV Translators Inc. (KGW-TV Ch. 8 Portland)—10-w, lat. 42° 03' 18", long. 78° 27' 28".
- Tillamook**—K79AE, Tillamook TV Translators Inc. (KOIN-TV Ch. 6 Portland)—10-w, lat. 45° 12' 53", long. 123° 45' 14".
- Tillamook**—K82AT, Tillamook TV Translators Inc. 20-w, lat. 45° 12' 53", long. 123° 45' 14".
- Toketee Falls**—K07DS, Toketee Falls Improvement Club, Toketee Falls, OR (KOBI Ch. 5 Medford)—1-w, lat. 43° 16' 27", long. 122° 25' 57".
- Toketee Falls**—K12FZ, Toketee Falls Improvement Club, Toketee Falls, OR (KTVL Ch. 10 Medford)—1-w, lat. 43° 16' 27", long. 122° 25' 57".
- Tolo**—See K03EI, Eagle Point.
- Toro**—See K55DQ, Gold Hill.
- Tri City**—See K07KT, Canyonville.
- Tri City**—See K11GH, Canyonville.
- ★ **Tumalo**—K27DQ, Columbia River TV Inc., 910 N.E. Union, Portland, OR 97232 (KPDX Ch. 49 Vancouver, WA)—1000-w, lat. 44° 05' 23", long. 121° 18' 06".
- Twickenham**—K10EG, Spray Community TV Inc., Spray, OR (KOIN-TV Ch. 6 Portland)—0.66-w, lat. 44° 44' 45", long. 120° 12' 20".
- Ukiah**—K03BQ, Ukiah TV Assn., Ukiah, OR (KNOU Ch. 25 Richland-Pasco-Kennewick, WA)—1-w, lat. 45° 07' 30", long. 118° 56' 45".
- Ukiah-Starkey**—See K38AH, Pendleton.
- Umatilla County**—See K59BQ, Pendleton.
- Umatilla River Valley**—K03AX, Umatilla River TV Assn. Inc., Box 27, Cayuse, OR (KEPR-TV Ch. 19 Pasco-Kennewick-Richland, WA)—1-w, lat. 45° 41' 33", long. 118° 21' 54".
- Union**—See K62BK, Elgin.
- Union**—See K64BB, Baker.
- Union**—See K66BQ, Baker.
- Union**—See K68AH, Baker.
- Union Gap**—See K12IA, Oakland.
- Upper Deschutes River**—See K04BJ, La Pine.
- Upper Deschutes River**—See K11GQ, La Pine.
- Upper Deschutes River**—See K13JF, La Pine.
- Vale**—K11MK, City of Vale, 252 B St., Vale, OR (KBCI-TV Ch. 2 Boise, ID)—1-w, lat. 43° 58' 37", long. 117° 13' 22".
- Vale**—K13NC, City of Vale, 252 B St., Vale, OR (KTVB Ch. 7 Boise, ID)—1-w, lat. 43° 58' 37", long. 117° 13' 22".
- Valley Falls**—See K04JN, Paisley.
- Valley Falls**—See K06BP, Clover Flats.
- Virgina Valley**—See K13RT, Princeton.
- Virginia Valley**—See K10IQ, Princeton.
- Wallowa**—K59BN, State of Oregon acting by & through the Oregon Commission on Public Bcstg., 7140 S.W. Macadam Ave., Corvallis, OR 97216-3013 (KTVR Ch. 13 La Grande)—10-w, lat. 45° 35' 28", long. 117° 35' 45".
- Wallowa Valley**—K53AG, Wallowa Valley TV Assn. Inc., Star Rte., Enterprise, OR (KREM-TV Ch. 2 Spokane, WA)—20-w, lat. 45° 35' 28", long. 117° 35' 45".
- Wallowa Valley**—K55BJ, Wallowa Valley TV Assn. Inc., Star Rte., Enterprise, OR (KXLY-TV Ch. 4 Spokane, WA)—20-w, lat. 45° 35' 28", long. 117° 35' 45".
- Wallowa Valley**—K57AT, Wallowa Valley TV Assn. Inc., Star Rte., Enterprise, OR (KHQ-TV Ch. 6 Spokane, WA)—20-w, lat. 45° 35' 28", long. 117° 35' 45".
- Wallowa Valley**—K63AT, Wallowa Valley TV Assn. Inc., Star Rte., Enterprise, OR (KREM-TV Ch. 2 Spokane, WA)—100-w, lat. 45° 22' 45", long. 117° 22' 31".
- Wallowa Valley**—K65AY, Wallowa Valley TV Assn. Inc., Star Rte., Enterprise, OR (KXLY-TV Ch. 4 Spokane, WA)—100-w, lat. 45° 22' 45", long. 117° 22' 31".
- Wallowa Valley**—K67BF, Wallowa Valley TV Assn. Inc., Star Rte., Enterprise, OR (KHQ-TV Ch. 6 Spokane, WA)—100-w, lat. 45° 22' 45", long. 117° 22' 31".
- Wallowa Valley**—K69AD, Wallowa Valley TV Assn. Inc., Star Rte., Enterprise, OR (KSPS-TV Ch. 7 Spokane, WA)—20-w, lat. 45° 22' 45", long. 117° 22' 31".
- Warrenton**—See K75AJ, Gearhart.
- Warrenton**—See K78AQ, Gearhart.
- Warrenton**—See K81AQ, Gearhart.
- Wasco**—K33CJ, North Sherman TV Co-op, Box 27, Wasco, OR (KATU Ch. 2 Portland)—20-w, lat. 45° 44' 26", long. 120° 43' 46".
- Wasco**—K41CL, North Sherman TV Co-op, Box 27, Wasco, OR (KGW-TV Ch. 8 Portland)—100-w, lat. 45° 44' 26", long. 120° 43' 46".
- Wasco**—K57CQ, North Sherman TV Co-op, Box 27, Wasco, OR (KOIN-TV Ch. 6 Portland)—100-w, lat. 45° 44' 26", long. 120° 43' 46".
- Wasco**—K62AS, Sherman County Intermediate Education District, Box 404, Moro, OR (KTVR Ch. 13 La Grande)—100-w, lat. 45° 44' 26", long. 120° 43' 46".
- Wasco & Happner**—K67AD, North Sherman TV Co-op, Box 27, Wasco, OR (KPTV Ch. 12 Portland)—100-w, lat. 45° 44' 26", long. 120° 43' 46".
- Wedderburn**—See K02IQ, Gold Beach.
- Wedderburn**—K04MG, Community TV Assn. Inc., Box 9, Gold Beach, OR (KSYS Ch. 8 Medford)—20-w, lat. 42° 24' 03", long. 124° 21' 29".
- West Side**—See K07NR, Lakeview.
- Weston**—See K05BQ, Adams.
- Weston**—K11LE, Wildhorse Farmers TV Assn., Box 263, Weston, OR (KNDU Ch. 25 Richland-Pasco-Kennewick, WA)—1-w, lat. 45° 47' 53", long. 118° 23' 50".
- Wheeler**—See K57DK, Manzanita.
- White City**—See K03EI, Eagle Point.
- Wilderville**—See K09PS, Murphy.
- Williams**—K02JJ, Southern Oregon Public Television Inc., 34 S. Fir St., Medford, OR 97501 (KSYS Ch. 8 Medford)—1-w, lat. 42° 10' 00", long. 123° 17' 53".
- Williams**—K04JP, Freedom Communications Inc., Box 10, Medford, OR 97501 (KTVL Ch. 10 Medford)—5-w, lat. 42° 10' 00", long. 123° 17' 53".
- Williams**—K07HS, California-Oregon Bcstg. Inc., 125 S. Fir, Medford, OR 97501 (KOBI Ch. 5 Medford)—5-w, lat. 42° 10' 00", long. 123° 17' 53".
- Willowdale**—K03EZ, Cross Keys TV Corp., Box 440, Madras, OR (KOAC-TV Ch. 7 Corvallis)—1-w, lat. 44° 47' 13", long. 120° 56' 31".
- Willowdale**—K05GK, Cross Keys TV Corp., Box 440, Madras, OR (KEZI Ch. 9 Eugene)—1-w, lat. 44° 47' 13", long. 120° 56' 31".
- Willowdale**—K110L, Cross Keys TV Corp., Box 440, Madras, OR (KVAL-TV Ch. 13 Eugene)—1-w, lat. 44° 47' 13", long. 120° 56' 31".
- Winchester**—See K53CU, Oeer Creek.
- Winchester**—See K68BG, Glide.
- Windy Creek**—See K02GT, Azalea.
- Winston**—K07IL, Chambers Cable Communications Inc., Box 7009, Eugene, OR 97401 (KEZI Ch. 9 Eugene)—1-w, lat. 43° 07' 51", long. 123° 25' 06".
- Wolf Creek**—See K02GT, Azalea.
- Wolf Creek**—See K12FV, Azalea.
- Altoona (Fairview-Wehwood section)**—W57AH, Smith Bcstg. Group, 211 Townsend, Birmingham, MI 48009 (WWCP-TV Ch. 8 Johnstown)—100-w, lat. 40° 34' 11", long. 78° 26' 25".
- ★ **Altoona (Pleasant Valley & west side of business district)**—W68AG, Evergreen Bcstg. Corp., Box 2248, Altoona, PA 16603, 100-w, lat. 40° 31' 02", long. 78° 23' 10".
- Bellefonte, State College & Unionville**—W77AD, AGM Television, 248 E. Prospect Ave., State College, PA. 100-w, lat. 40° 53' 32", long. 77° 51' 49".
- Bellefonte, State College & Unionville**—W79AN, AGM Television, 248 E. Prospect Ave., State College, PA (WJAC-TV Ch. 6 Johnstown)—100-w, lat. 40° 53' 32", long. 77° 51' 49".
- Bethlehem**—See W26AD, Allentown.
- Brookville**—W51AQ, Cornerstone Television Inc., Rte. 48, Signal Hill Dr., Wall, PA 15148-1499 (WPBC-TV Ch. 40 Greensburg-Pittsburgh), lat. 41° 07' 11", long. 79° 06' 51".
- Canton & Troy areas**—W65AA, Northeastern Pennsylvania ETV Association, The Public Bcstg. Center, Pittston, PA 18640 (WVIA-TV Ch. 44 Scranton, Wilkes-Barre & Hazleton)—100-w, lat. 41° 39' 03", long. 76° 42' 23".
- Chambersburg**—W38AN, WITF Inc., Box 2954, Harrisburg, PA 17105 (WITF-TV Ch. 33 Harrisburg)—100-w, lat. 40° 03' 00", long. 77° 44' 54".
- Clarks Summit**—W19AR, Diversified Communications, 415 Lackawana Ave., Scranton, PA 18503 (WYOU Ch. 22 Scranton & Wilkes-Barre)—100-w, lat. 41° 27' 59", long. 75° 41' 09".
- Clarks Summit, Dalton & Waverly**—W32AD, The New York Times Co., 229 W. 43rd St., New York, NY 10036 (WNEP-TV Ch. 16 Scranton & Wilkes-Barre)—100-w, lat. 41° 28' 01", long. 75° 41' 12".
- Clarks Summit, Dalton, Scranton (parts) & Waverly**—W48AQ, Northeastern Pennsylvania ETV Association, The Public Bcstg. Center, Pittston, PA 18640 (WVIA-TV Ch. 44 Scranton, Wilkes-Barre & Hazleton)—100-w, lat. 41° 28' 01", long. 75° 41' 12".
- Clarks Summit, Dalton, Scranton (parts), Waverly & Dickson City**—W38AC, WBRE Associates, 62 S. Franklin St., Wilkes Barre, PA 18773 (WBRE-TV Ch. 28 Wilkes-Barre & Scranton)—100-w, lat. 41° 28' 01", long. 75° 41' 12".
- Dalton**—See W32AD, Clarks Summit.
- Dalton**—See W38AC, Clarks Summit.
- Dalton**—See W48AQ, Clarks Summit.
- Dickson City**—See W38AC, Clarks Summit.
- Duboisstown, Montoursville & South Williamsport**—W72AM, WHTM-TV Inc., 3235 Hoffman St., Harrisburg, PA 17105 (WHTM-TV Ch. 27 Harrisburg-York-Lebanon)—100-w, lat. 41° 13' 07", long. 76° 57' 29".

PENNSYLVANIA

Translators—Pennsylvania

- East Towanda, Towanda & Wysox**—W25AQ, Northeastern Pennsylvania ETV Association, The Public Bcstg. Center, Pittston, PA 18640 (WVIA-TV Ch. 44 Scranton, Wilkes-Barre & Hazleton)—100-w, lat. 41° 40' 59", long. 76° 28' 59".
- Elliottsburg**—W12CA, Ronald E. Deitrich, Box 155, Rte. 1, Elliottsburg, PA 17024 (WKBS-TV Ch. 47 Altoona)—10-w, lat. 40° 24' 24", long. 77° 18' 32".
- ★ **Erie**—W44AG, Heidi A. Terrill, 147-4 Maine St., Travis AFB, CA 94535 (KTBN-TV Ch. 40 Santa Ana-Los Angeles, CA via satellite)—1000-w, lat. 42° 02' 20", long. 80° 03' 45".
- Harrisburg**—W53HJ, Tele/Visual Corp., Box 2106, Harrisburg, PA (WKBS-TV Ch. 47 Altoona)—100-w, lat. 40° 11' 30", long. 76° 52' 03".
- Harrisburg**—W65AV, Tele/Visual Corp., Box 2106, Harrisburg, PA (WPHL-TV Ch. 17 Philadelphia)—100-w, lat. 40° 11' 30", long. 76° 52' 03".
- Harrisburg**—W72AS, Tele/Visual Corp., Box 2106, Harrisburg, PA (WTFX-TV Ch. 29 Philadelphia)—100-w, lat. 40° 11' 30", long. 76° 52' 03".
- Hawley & Paupack**—W62AO, Northeastern Pennsylvania ETV Association, The Public Bcstg. Center, Pittston, PA 18640 (WVIA-TV Ch. 44 Scranton, Wilkes-Barre & Hazleton)—100-w, lat. 41° 29' 03", long. 75° 10' 28".
- Honesdale**—W80AM, Northeastern Pennsylvania ETV Association, The Public Bcstg. Center, Pittston, PA 18640 (WVIA-TV Ch. 44 Scranton, Wilkes-Barre & Hazleton)—100-w, lat. 41° 34' 45", long. 75° 15' 08".
- Huntingdon**—W63AJ, Evergreen Broadcasting Corp., 1450 Scalp Ave., Johnstown, PA 15904 (WWCP-TV Ch. 8 Johnstown)—100-w, lat. 40° 29' 51", long. 78° 08' 00".
- Hyndman**—See W05AN, Ellerslie, MD.
- Hyndman**—See W08BC, Ellerslie, MD.
- Hyndman**—See W12AS, Ellerslie, MD.
- Laceyville & Wyalusing**—W77AI, Northeastern Pennsylvania ETV Association, The Public Bcstg. Center, Pittston, PA 18640 (WVIA-TV Ch. 44 Scranton, Wilkes-Barre & Hazleton)—100-w, lat. 41° 37' 47", long. 76° 13' 04".
- Lake Ariel, South Canaan & Waymart**—W56AQ, Northeastern Pennsylvania ETV Association, The Public Bcstg. Center, Pittston, PA 18640 (WVIA-TV Ch. 44 Scranton, Wilkes-Barre & Hazleton)—100-w, lat. 41° 32' 37", long. 75° 27' 44".
- ★ **Lock Haven**—W61BU, Diversified Communications, 415 Lackawana Ave., Scranton, PA 18503 (WYOU Ch. 22 Scranton & Wilkes-Barre)—100-w, lat. 41° 07' 11", long. 77° 24' 26".
- Mansfield**—W54AV, Diversified Communications, 415 Lackawana Ave., Scranton, PA 18503 (WYOU Ch. 22 Scranton & Wilkes-Barre)—100-w, lat. 41° 45' 34", long. 76° 55' 31".
- Mansfield & neighboring area**—W63AB, Northeastern Pennsylvania ETV Association, The Public Bcstg. Center, Pittston, PA 18640 (WVIA-TV Ch. 44 Scranton, Wilkes-Barre & Hazleton)—100-w, lat. 41° 45' 34", long. 76° 55' 31".
- Martinsburg**—W65AL, Smith Bcstg. Group, 211 Townsend, Birmingham, MI 48009 (WWCP-TV Ch. 8 Johnstown)—100-w, lat. 40° 17' 37", long. 78° 15' 38".
- ★ **Meadville**—W56BS, Priscilla L. Schwier, 345 E. Front St., Perrysburg, OH 43551 (WICU-TV Ch. 12 Erie)—0.1-w, lat. 41° 37' 48", long. 80° 10' 30".
- Mehoopany, Meshoppen & Tunkhannock**—W66AB, Northeastern Pennsylvania ETV Association, The Public Bcstg. Center, Pittston, PA 18640 (WVIA-TV Ch. 44 Scranton, Wilkes-Barre & Hazleton)—100-w, lat. 41° 30' 45", long. 76° 04' 16".
- Meshoppen**—See W66AB, Mehoopany.
- Minersville, Port Carbon & Pottsville**—W61AG, The New York Times Co., 229 W. 43rd St., New York, NY 10036 (WNEP-TV Ch. 16 Scranton & Wilkes-Barre)—100-w, lat. 40° 40' 33", long. 76° 11' 54".
- Minersville, Port Carbon & Pottsville**—W66AI, Diversified Communications, 415 Lackawana Ave., Scranton, PA 18503 (WYOU Ch. 22 Scranton & Wilkes-Barre)—100-w, lat. 40° 40' 33", long. 76° 11' 54".
- Minersville, Port Carbon & Pottsville**—W72AI, WBRE Associates, 62 S. Franklin St., Wilkes-Barre, PA 18773 (WBRE-TV Ch. 28 Wilkes-Barre & Scranton)—100-w, lat. 40° 40' 38", long. 76° 12' 04".
- Montoursville**—See W72AM, Dubois-town.
- Palmerton, Satedale & Slatington**—W33AQ, Radio New Jersey, Box 100, Hackettstown, NJ 07840 (WNEP-TV Ch. 16 Scranton & Wilkes-Barre)—10-w, lat. 40° 46' 53", long. 75° 38' 33".
- Palmerton, Satedale & Slatington**—W73AA, WBRE Associates, 62 S. Franklin St., Wilkes-Barre, PA 18773 (WBRE-TV Ch. 28 Wilkes-Barre & Scranton)—100-w, lat. 40° 46' 54", long. 75° 38' 42".
- Paupack**—See W62AO, Hawley.
- Philadelphia**—New, Ch. 42, Spanish International Communications Corp., 460 W. 42nd St., New York, NY 10036 (WXTV Ch. 41 Paterson, NJ-New York, NY)—1000-w, lat. 40° 02' 21", long. 75° 14' 13".
- Port Carbon**—See W61AG, Minersville.
- Port Carbon**—See W66AI, Minersville.
- Port Carbon**—See W72AI, Minersville.
- Pottsville**—See W61AG, Minersville.
- Pottsville**—See W66AI, Minersville.
- Pottsville**—See W72AI, Minersville.
- Reading**—W60AM, WITF Inc., Box 2954, Harrisburg, PA 17105 (WITF-TV Ch. 33 Harrisburg)—1-w, lat. 40° 21' 14", long. 75° 53' 57". Requests change to Ch. 59.
- Scranton**—See W38AC, Clarks Summit.
- Scranton**—See W48AQ, Clarks Summit.
- Satedale**—See W33AQ, Palmerton.
- Satedale**—See W73AA, Palmerton.
- Slatington**—See W33AQ, Palmerton.
- Slatington**—See W73AA, Palmerton.
- South Canaan**—See W56AQ, Lake Ariel.
- South Williamsport**—See W72AM, Duboisstown.
- ★ **State College**—W13BK, AGK Communications Inc., Box 95, Syracuse, NY 13250 (WWLF-TV Ch. 56 Hazleton)—10-w, lat. 40° 48' 43", long. 78° 00' 24".
- State College**—W59AI, Evergreen Broadcasting Corp., 1450 Scalp Ave., Johnstown, PA 15904 (WWCP-TV Ch. 8 Johnstown)—100-w, lat. 40° 53' 32", long. 77° 51' 49".
- State College**—See W77AD, Bellefonte.
- State College**—See W79AN, Bellefonte.
- Stroudsburg**—W60AH, Diversified Communications, 415 Lackawana Ave., Scranton, PA 18503 (WYOU Ch. 22 Scranton & Wilkes-Barre)—100-w, lat. 40° 58' 25", long. 75° 11' 18".
- Stroudsburg**—W64AL, WBRE Associates, 62 S. Franklin St., Wilkes-Barre, PA 18773 (WBRE-TV Ch. 28 Wilkes-Barre & Scranton)—100-w, lat. 40° 58' 25", long. 75° 11' 18".
- Stroudsburg**—W66AL, The New York Times Co., 229 W. 43rd St., New York, NY 10036 (WNEP-TV Ch. 16 Scranton & Wilkes-Barre)—100-w, lat. 40° 58' 25", long. 75° 11' 18".
- Towanda**—W08CO, The New York Times Co., 16 Montage Mountain Rd., Moosic, PA 18507 (WNEP-TV Ch. 16 Scranton & Wilkes-Barre)—10-w, lat. 41° 40' 52", long. 76° 28' 55".
- Towanda**—See W25AQ, East Towanda.
- Troy**—See W65AA, Canton.
- Tunkhannock**—See W66AB, Mehoopany.
- Unionville**—See W77AO, Bellefonte.
- Unionville**—See W79AN, Bellefonte.
- ★ **Warren**—W48AL, Great Lakes Communications Inc., 3514 State St., Erie, PA 16508 (WICU-TV Ch. 12 Erie)—100-w, lat. 41° 48' 31", long. 79° 09' 50".
- Waverly**—See W32AD, Clarks Summit.
- Waverly**—See W38AC, Clarks Summit.
- Waverly**—See W48AQ, Clarks Summit.
- Waymart**—See W56AQ, Lake Ariel.
- Wellersburg**—W07AL, Wellersburg TV Inc., 1059 National Hwy., Lavale, MD (KDKA-TV Ch. 4 Pittsburgh)—1-w, lat. 39° 44' 24", long. 78° 53' 42".
- Wellersburg**—W09AI, Wellersburg TV Inc., 1059 National Hwy., Lavale, MD (KDKA-TV Ch. 4 Pittsburgh)—1-w, lat. 39° 44' 24", long. 78° 53' 42".
- Wellersburg**—W13AP, Wellersburg TV Inc., 1059 National Hwy., Lavale, MD (WJAC-TV Ch. 6 Johnstown)—1-w, lat. 39° 44' 24", long. 78° 53' 42".
- West Nanticoke**—W02AL, Tilbury Knob Inc., Tilbury Terrace, PA. 1-w, lat. 41° 12' 24", long. 75° 59' 39".
- Williamsport**—W13BJ, WGAL-TV Inc., Box 7127, Lancaster, PA 17604 (WGAL-TV Ch. 8 Lancaster)—10-w, lat. 41° 12' 35", long. 76° 57' 20". Note: Licensed as LPTV.
- Williamsport**—W20AD, New York Times Broadcast Service Inc., 803 Channel 3 Dr., Memphis, TN 38103 (WNEP-TV Ch. 16 Scranton & Wilkes-Barre)—100-w, lat. 41° 14' 35", long. 77° 00' 15". Note: Licensed as LPTV.
- Williamsport**—W26AT, Northeastern Pennsylvania ETV Association, The Public Bcstg. Center, Pittston, PA 18640 (WVIA-TV Ch. 44 Scranton, Wilkes-Barre & Hazleton)—100-w, lat. 41° 14' 53", long. 77° 01' 58".
- Williamsport**—W55AG, Diversified Communications, 5 Milk St., Portland, ME 04112 (WYOU Ch. 22 Scranton & Wilkes-Barre)—1-w, lat. 41° 14' 53", long. 77° 01' 58".
- Williamsport**—W70BA, WHP Inc., Box 1507, Harrisburg, PA 17105 (WHP-TV Ch. 21 Harrisburg-York)—100-w, lat. 41° 13' 07", long. 76° 57' 29".
- Williamsport**—W76AK, WBRE Associates, 62 S. Franklin St., Wilkes-Barre, PA 18773 (WBRE-TV Ch. 28 Wilkes-Barre & Scranton)—100-w, lat. 41° 14' 53", long. 77° 01' 58".
- Williamsport**—W80AJ, WGAL-TV Inc., Box 7127, Lancaster, PA 17604 (WGAL-TV Ch. 8 Lancaster)—100-w, lat. 41° 13' 07", long. 76° 57' 29".
- Wyalusing**—See W77AI, Laceyville.
- Wysox**—See W25AQ, East Towanda.
- York**—W62AU, WHTM-TV Inc., 3235 Hoffman St., Harrisburg, PA 17105 (WHTM-TV Ch. 27 Harrisburg-York-Lebanon)—100-w, lat. 40° 00' 05", long. 76° 41' 43".

RHODE ISLAND

- Providence**—W48AE, Freedom WLNE-TV Inc., 430 County St., New Bedford, MA 02741 (WLNE Ch. 6 Providence-New Bedford, Massachusetts)—100-w, lat. 41° 48' 18", long. 71° 28' 24".
- Westerly**—W62AB, Rhode Island Public Telecommunications Authority, 24 Mason St., Providence, RI 02903 (WSBE-TV Ch. 36 Providence)—100-w, lat. 41° 23' 23", long. 71° 49' 18".

SOUTH CAROLINA

- Batesburg & Leesville**—W02BA, Lewis Bcstg. Corp., Drawer M, Columbia, SC 29250 (WLTX Ch. 19 Columbia)—10-w, lat. 33° 55' 27", long. 81° 29' 27".
- ★ **Camden**—W07BT, Capitol Communications Inc., 6027 Devine St., Columbia, SC 29250 (WLTX Ch. 19 Columbia)—10-w, lat. 34° 14' 17", long. 80° 37' 52".
- Charleston**—W18AR, Allbritton Communications Co., Box 10866, Charleston, SC 29411 (WCIV Ch. 4 Charleston)—1000-w, lat. 32° 47' 15", long. 79° 51' 00". Note: Licensed as LPTV.

★ **Charleston**—W69AZ, Barbara Smith, 7007 Groveton Dr., Clinton, MD. 100-w, lat. 32° 47' 15", long. 79° 51' 00".

Columbia—W66BB, Bogner Bcst. Equipment Corp., 401 Railroad Ave., Westbury, NY 11590 (KTBN-TV Ch. 40 Santa Ana-Los Angeles, CA via satellite), lat. 34° 00' 59", long. 81° 00' 45".

Georgetown—W51AT, Dove Bcstg. Inc., Box 1616, Greenville, SC 29602 (WGSE Ch. 43 Myrtle Beach)—1000-w, lat. 33° 25' 58", long. 79° 16' 16". Note: Licensed as LPTV.

Great Falls—W05AV, Lewis Bcstg. Corp., Drawer M, Columbia, SC 29250 (WLTX Ch. 19 Columbia)—10-w, lat. 34° 35' 24", long. 80° 55' 39".

Greenville—W58BQ, National Minority TV Inc., Box C-11951, Santa Ana, CA 92711 (KTBN-TV Ch. 40 Santa Ana-Los Angeles, CA via satellite)—795-w, lat. 34° 38' 51", long. 82° 16' 13".

★ **Greenville**—W66AR, Mark III Bcstg. Co. Inc., Box 40, Anderson, SC 29622 (WAXA Ch. 40 Anderson)—100-w, lat. 34° 56' 26", long. 82° 24' 41".

Greenville (north)—W10AJ, Spartan Radiocasting Co., Box 1717, Spartanburg, SC 29304 (WSPA-TV Ch. 7 Greenville-Spartanburg, SC & Asheville, NC)—1-w, lat. 34° 56' 30", long. 82° 25' 05".

Greenville (portion) & contiguous area—W02AQ, WLOS Inc., Box 2150, Asheville, NC 28802 (WLOS Ch. 13 Greenville-Spartanburg, SC & Asheville, NC)—10-w, lat. 34° 51' 24", long. 82° 23' 50".

Landrum—See W05AC, Columbus, NC.

Laesville—See W02BA, Batesburg.

Myrtle Beach—W68BZ, Diversified Communications, 5 Milk St., Portland, ME 04112 (WPDE-TV Ch. 15 Florence)—lat. 33° 40' 22", long. 78° 54' 06". Note: Licensed as LPTV.

Newberry—W08BT, Lewis Bcstg. Corp., Drawer M, Columbia, SC 29250 (WLTX Ch. 19 Columbia)—1-w, lat. 34° 15' 12", long. 81° 35' 44".

Orangeburg—W08BU, Lewis Bcstg. Corp., Drawer M, Columbia, SC 29250 (WLTX Ch. 19 Columbia)—1-w, lat. 33° 31' 04", long. 80° 50' 33".

Orangeburg—W17AE, Columbia TV Broadcasters Inc., Box 4217, Columbia, SC 29240 (WOLO-TV Ch. 25 Columbia)—lat. 33° 27' 53", long. 80° 56' 42". Note: Licensed as LPTV.

Pickens—W05AQ, WLOS Inc., Box 2150, Asheville, NC 28802 (WLOS Ch. 13 Greenville-Spartanburg, SC & Asheville, NC)—10-w, lat. 34° 54' 02", long. 82° 39' 33".

Rock Hill—W55AA, South Carolina ETV Commission, 2712 Millwood Ave., Columbia, SC 29250 (WRLL-TV Ch. 35 Columbia)—100-w, lat. 34° 55' 37", long. 81° 03' 07".

Spartanburg (portion)—W11AP, WLOS Inc., Box 2150, Asheville, NC 28802 (WLOS Ch. 13 Greenville-Spartanburg, SC & Asheville, NC)—10-w, lat. 34° 57' 03", long. 81° 56' 19".

Sumter—W08BS, Lewis Bcstg. Corp., Drawer M, Columbia, SC 29250 (WLTX Ch. 19 Columbia)—10-w, lat. 33° 56' 50", long. 80° 23' 10".

SOUTH DAKOTA

Aberdeen—K07JD, State Board of Directors for ETV, 414 E. Clark, Vermillion, SD 57069-2390 (KDSD-TV Ch. 16 Aberdeen)—10-w, lat. 45° 27' 05", long. 98° 31' 35".

Belle Fourche—K19CG, State Board of Directors for ETV, 414 E. Clark, Vermillion, SD 57069-2390 (KPSD-TV Ch. 13 Eagle Butte)—10-w, lat. 44° 39' 24", long. 103° 50' 49".

Burke & Gregory—K12HC, Rosebud TV Inc., Gregory, SD (KDLT Ch. 5 Mitchell-Sioux Falls)—10-w, lat. 43° 11' 15", long. 99° 19' 06".

★ **Chamberlain**—K23BR, State Board of Directors for ETV, 414 E. Clark, Vermillion, SD 57069-2390 (KTSO-TV Ch. 10 Pierre)—100-w, lat. 43° 48' 38", long. 99° 19' 52".

★ **Cherry Creek**—K02IX, Cherry Creek TV Club, Cherry Creek, SD (KHSD-TV Ch. 11 Lead)—1-w, lat. 44° 36' 37", long. 101° 29' 26".

★ **Cherry Creek**—K08JF, Cherry Creek TV Club, Cherry Creek, SD (KIVV-TV Ch. 5 Lead-Deadwood)—1-w, lat. 44° 36' 37", long. 101° 29' 26".

Deadwood—K13HY, Duhamel Bcstg. Enterprises, Box 1760, Rapid City, SD 57709 (KOTA-TV Ch. 3 Rapid City)—1-w, lat. 44° 22' 38", long. 103° 43' 12".

Eagle Butte—K07LJ, Eagle Butte Men's Club Inc., Eagle Butte, SD (KPRY-TV Ch. 4 Pierre)—1-w, lat. 44° 59' 47", long. 101° 14' 13".

Eagle Butte—K09HQ, Eagle Butte Men's Club Inc., Eagle Butte, SD. 1-w, lat. 44° 59' 47", long. 101° 14' 13".

Edgemont—K06AK, Edgemont TV Booster Club, 501 9th St., Edgemont, SD (KTWO-TV Ch. 2 Casper, WY)—1-w, lat. 43° 17' 50", long. 103° 50' 04".

Edgemont—K10KW, Edgemont TV Booster Club, 501 9th St., Edgemont, SD (KIVV-TV Ch. 5 Lead-Deadwood)—1-w, lat. 43° 17' 49", long. 103° 50' 03".

Edgemont—K12AJ, Edgemont TV Booster Club, 501 9th St., Edgemont, SD (KOTA-TV Ch. 3 Rapid City)—1-w, lat. 43° 17' 49", long. 103° 50' 03".

Edgemont—K64AL, State Board of Directors for ETV, 414 E. Clark, Vermillion, SD 57069-2390 (KBHE-TV Ch. 9 Rapid City)—10-w, lat. 43° 22' 09", long. 103° 44' 01".

Gettysburg—K07GT, Gettysburg TV Booster Club, Potter County News, Gettysburg, SD (KFYR-TV Ch. 5 Bismarck, ND)—1-w, lat. 45° 02' 40", long. 99° 56' 05".

Gregory—See K12HC, Burke.

Hot Springs—K05AJ, Hot Springs TV Club, Box 354, Hot Springs, SD (KSTF Ch. 10 Scottsbluff-Gering, NE)—1-w, lat. 43° 26' 31", long. 103° 27' 27".

Hot Springs—K13BH, Hot Springs TV Club, Box 354, Hot Springs, SD (KOTA-TV Ch. 3 Rapid City)—1-w, lat. 43° 26' 31", long. 103° 27' 27".

Ipswich—K59BL, South Dakota Five County TV Translator District, 610 E. Lincoln, Gettysburg, SD (KDLT Ch. 5 Mitchell-Sioux Falls)—100-w, lat. 45° 48' 07", long. 99° 12' 59".

Kadoka—K13AB, Kadoka Community Betterment Assn., Kadoka, SD. 1-w, lat. 43° 50' 24", long. 101° 30' 22".

Kadoka—See K69DJ, Philip.

Lake Andes—K57BX, Midcontinent Bcstg. Co., 501 S. Phillips Ave., Sioux Falls, SD 57102 (KELO-TV Ch. 11 Sioux Falls)—100-w, lat. 43° 05' 00", long. 98° 28' 27".

★ **Lead**—K20CK, Duhamel Bcstg. Enterprises, Box 1760, Rapid City, SD 57709. 10-w, lat. 44° 19' 36", long. 103° 50' 12".

Lemmon—K04GO, Lemmon TV Assn. Inc., Lemmon, SD (KHSD-TV Ch. 11 Lead)—1-w, lat. 45° 56' 32", long. 102° 10' 19".

Lemmon—K07FG, Lemmon TV Assn. Inc., Lemmon, SD (KFYR-TV Ch. 5 Bismarck, ND)—1-w, lat. 45° 56' 41", long. 102° 10' 02".

Lemmon—K09FG, Lemmon TV Assn. Inc., Lemmon, SD (KXMA-TV Ch. 2 Dickinson, ND)—1-w, lat. 45° 56' 41", long. 102° 10' 02".

★ **Leola**—K34CO, Midcontinent Bcstg. Co., 501 S. Phillips Ave., Sioux Falls, SD 57102. 100-w, lat. 45° 38' 57", long. 99° 12' 59".

★ **Long Valley**—K58BD, Martin TV Club Inc., Box 234, Martin, SD (KIVV-TV Ch. 5 Lead-Deadwood)—100-w, lat. 43° 25' 55", long. 101° 32' 50".

Lowry (Counties of Campbell, Edmonds, McPherson, Potter & Walworth)—K62AV, South Dakota Five County TV Translator District, 610 E. Lincoln, Gettysburg, SD (KDLT Ch. 5 Mitchell-Sioux Falls)—1000-w, lat. 45° 16' 34", long. 99° 59' 03".

Lowry (Counties of Campbell, Edmonds, McPherson, Potter & Walworth)—K68BM, South Dakota Five County TV Translator District, 610 E. Lincoln, Gettysburg, SD (KPRY-TV Ch. 4 Pierre)—1000-w, lat. 45° 16' 34", long. 99° 59' 03".

Martin—K02GK, Martin TV Club Inc., Box 234, Martin, SD (KHSD-TV Ch. 11 Lead)—10-w, lat. 43° 12' 03", long. 101° 46' 29".

★ **Martin**—K06JY, Martin TV Club Inc., Box 234, Martin, SD (KIVV-TV Ch. 5 Lead-Deadwood)—10-w, lat. 43° 10' 40", long. 101° 44' 18".

Mitchell—K07QL, SDTV Inc., Suite 13, 300 N. Dakota Ave., Sioux Falls, SD 57102 (KSFY-TV Ch. 13 Sioux Falls)—10-w, lat. 43° 41' 54", long. 97° 55' 58".

Mitchell—K09UN, State Board of Directors for ETV, 414 E. Clark, Vermillion, SD 57069-2390 (KUSD-TV Ch. 2 Ver-

million)—10-w, lat. 43° 41' 53", long. 97° 56' 04".

Mobridge—K07CE, Rattlesnake Butte TV Assn., Box 258, Mobridge, SD (KFYR-TV Ch. 5 Bismarck, ND)—1-w, lat. 45° 33' 36", long. 100° 25' 46".

Mobridge—K09KK, Mobridge TV Assn., Box 258, Mobridge, SD (KPLO-TV Ch. 6 Reliance)—1-w, lat. 45° 32' 36", long. 100° 21' 00".

Philip—K02IN, Philip TV Assn., Philip, SD (KEVN-TV Ch. 7 Rapid City)—1-w, lat. 44° 00' 32", long. 101° 39' 55".

Philip—K09CT, Philip TV Assn., Philip, SD. 1-w, lat. 44° 02' 40", long. 101° 39' 58".

Philip—K12JP, Philip TV Assn., Philip, SD (KOTA-TV Ch. 3 Rapid City)—1-w, lat. 44° 02' 40", long. 101° 39' 58".

Philip & Kadoka—K69DJ, Midcontinent Bcstg. Co., 501 S. Phillips Ave., Sioux Falls, SD 57102 (KPLO-TV Ch. 6 Reliance)—100-w, lat. 43° 58' 01", long. 101° 42' 24".

Pickstown—K61AS, State Board of Directors for ETV, 414 E. Clark, Vermillion, SD 57069-2390 (KTSO-TV Ch. 10 Pierre)—10-w, lat. 43° 04' 57", long. 98° 28' 40".

Pine Ridge—K06HG, State Board of Directors for ETV, 414 E. Clark, Vermillion, SD 57069-2390 (KBHE-TV Ch. 9 Rapid City)—1-w, lat. 43° 01' 06", long. 102° 33' 15".

Pine Ridge—K13LE, Teepee Vision Corp., Box 146, Pine Ridge, SD (KHSD-TV Ch. 11 Lead)—1-w, lat. 43° 02' 35", long. 102° 32' 56".

Pringle—K55AV, State Board of Directors for ETV, 414 E. Clark, Vermillion, SD 57069-2390 (KBHE-TV Ch. 9 Rapid City)—10-w, lat. 43° 44' 43", long. 103° 28' 50".

★ **Sioux Falls**—K23BZ, State Board of Directors for ETV, 414 E. Clark, Vermillion, SD 57069-2390 (KUSD-TV Ch. 2 Vermillion)—1000-w, lat. 43° 44' 32", long. 96° 43' 03".

Sisseton—K05FM, Better TV Assn., 7 Fifth Ave. E, Sisseton, SD (KTHI-TV Ch. 11 Fargo-Grand Forks, ND)—10-w, lat. 45° 37' 30", long. 97° 07' 30".

Sisseton—K12AI, Better TV Assn., 7 Fifth Ave. E, Sisseton, SD (WDAY-TV Ch. 6 Fargo, ND)—1-w, lat. 45° 40' 26", long. 97° 09' 21".

Spearfish—K04GW, State Board of Directors for ETV, 414 E. Clark, Vermillion, SD 57069-2390 (KPSD-TV Ch. 13 Eagle Butte)—1-w, lat. 44° 29' 20", long. 103° 50' 00".

★ **Spearfish**—K69ES, Midcontinent Bcstg. Co., 501 S. Phillips Ave., Sioux Falls, SD 57102. 100-w, lat. 44° 29' 34", long. 103° 50' 06".

Spring Creek—K08GF, Todd County Independent School District, Mission, SD (KPLO-TV Ch. 6 Reliance)—1-w, lat. 43° 06' 30", long. 101° 02' 00".

Wagner—K55BG, State Board of Directors for ETV, 414 E. Clark, Vermillion, SD 57069-2390 (KUSD-TV Ch. 2 Vermillion)—100-w, lat. 43° 11' 20", long. 98° 04' 20".

Translators—South Dakota

Wasta—K13PN, State Board of Directors for ETV, 414 E. Clark, Vermillion, SD 57069-2390 (KBHE-TV Ch. 9 Rapid City)—1-w, lat. 44° 05' 10", long. 102° 27' 35".

Winner (rural area NE)—K07FB, Winner Jr. Chamber of Commerce, Winner Jaycees, Winner, SD (KDLT Ch. 5 Mitchell-Sioux Falls)—1-w, lat. 43° 27' 44", long. 99° 38' 20".

TENNESSEE

Arthur, Cumberland Gap, Harrogate & Shawnee—W08BD, Middlesboro Emergency Rescue Squad Inc., Box 514, Middlesboro, KY (WLOS Ch. 13 Greenville-Spartanburg, SC & Asheville, NC) 1-w, lat. 36° 35' 10", long. 83° 39' 54".

Coalfield, Fork Mountain, Petros & Wartburg—W07AM, Multimedia WBIR Inc., Box 2760, Greenville, SC 29602 (WBIR-TV Ch. 10 Knoxville)—1-w, lat. 36° 07' 21", long. 84° 27' 29".

Cookeville—W28AA, WINTV Inc., Box 608, Crossville, TN 38555 (WINTV Ch. 20 Crossville)—100-w, lat. 36° 07' 52", long. 85° 27' 28".

Cumberland Gap—See W08BD, Arthur.

Del Rio—W03AL, Dennis B. Freeman, Box 270, Rte. 2, Del Rio, TN 37727 (WBIR-TV Ch. 10 Knoxville)—1-w, lat. 35° 50' 58", long. 82° 57' 32".

Del Rio—W08BQ, Dennis B. Freeman, Box 270, Rte. 2, Del Rio, TN 37727 (WLOS Ch. 13 Greenville-Spartanburg, SC & Asheville, NC)—1-w, lat. 35° 50' 58", long. 82° 57' 32".

Fork Mountain—See W07AM, Coalfield.

Gatlinburg—W04BC, Multimedia WBIR Inc., Box 2760, Greenville, SC 29602 (WBIR-TV Ch. 10 Knoxville)—1-w, lat. 35° 43' 14", long. 83° 29' 35".

Gatlinburg—W12AV, South Central Communications Corp., Box 1388, Knoxville, TN 37901, 1-w, lat. 35° 43' 14", long. 83° 29' 31".

Greenville—W51AU, Holston Valley Bcstg. Corp., Box WKPT, Kingsport, TN 37662 (WKPT-TV Ch. 19 Kingsport-Johnson City-Bristol)—100-w, lat. 36° 01' 24", long. 82° 42' 46".

Harrogate—See W08BD, Arthur.

Kingsport—W25AE, Holston Valley Bcstg. Corp., Box WKPT, Kingsport, TN 37662 (WKPT-TV Ch. 19 Kingsport-Johnson City-Bristol)—100-w, lat. 36° 31' 36", long. 82° 35' 14".

Knoxville—W60AX, Knoxville Community Bcstg. Inc., 3925 McCalla, Knoxville, TN 37910, 100-w, lat. 36° 00' 02", long. 83° 56' 52". Requests modification of CP to change to lat. 35° 59' 20", long. 83° 57' 45".

La Folette—W04BM, Multimedia WBIR Inc., Box 2760, Greenville, SC 29602 (WBIR-TV Ch. 10 Knoxville)—1-w, lat. 36° 22' 18", long. 84° 07' 38".

★ **Nashville**—W69BB, Talley Television Corp., 1740 Shadowlawn St., Memphis, TN 38106, 100-w, lat. 36° 09' 56", long. 86° 46' 46".

Petros—See W07AM, Coalfield.

Shawnee—See W08BD, Arthur.

Wartburg—See W07AM, Coalfield.

TEXAS

Acme—See K61BY, Goodlett.

Acme, Chillicothe, Goodlett & Quannah—K63BE, Copper Breaks TV Translator System, Box 397, 1905 Palo Duro Dr., Memphis, TX 79245 (KFDD-TV Ch. 3 Wichita Falls)—20-w, lat. 34° 12' 41", long. 99° 44' 05".

Acme, Chillicothe, Goodlett & Quannah—K67BQ, Copper Breaks TV Translator System, Box 397, 1905 Palo Duro Dr., Memphis, TX 79245 (KVII-TV Ch. 7 Amarillo)—100-w, lat. 34° 13' 35", long. 99° 44' 35".

Alpine, Marfa & Valentine—K69EF, US Cable of Southwest Texas Inc., 308 East Ave., East Alpine, TX (KTSM-TV Ch. 9 El Paso)—10-w, lat. 30° 19' 20", long. 104° 35' 24".

Austin—K11SF, Echonot Corp., Box 255, Evergreen, CO 80439 (KUBD Ch. 59 Denver, CO via satellite)—lat. 30° 19' 10", long. 97° 48' 06". Note: Licensed as LPTV.

Big Bend National Park & rural ranch area SW of Elephant Mountain—K04HY, Mountain Zone TV, 307 E. Ave E, Alpine, TX (KMID-TV Ch. 2 Midland & Odessa)—10-w, lat. 30° 01' 15", long. 103° 31' 45".

Big Bend National Park & rural ranch area SW of Elephant Mountain—K11HD, Mountain Zone TV, 307 E. Ave E, Alpine, TX (KOSA-TV Ch. 7 Odessa)—10-w, lat. 30° 01' 15", long. 103° 31' 45".

Big Bend National Park & rural ranch area SW of Elephant Mountain—K13NG, Mountain Zone TV, 307 E. Ave E, Alpine, TX (KTPX Ch. 9 Odessa)—5-w, lat. 30° 01' 15", long. 103° 31' 45".

Big Lake—K70BI, Big Lake Translator System Inc., 810 Texas St., Big Lake, TX (KOSA-TV Ch. 7 Odessa)—10-w, lat. 31° 11' 53", long. 101° 28' 00".

Big Lake—K73BU, Big Lake Translator System Inc., 810 Texas St., Big Lake, TX (KTPX Ch. 9 Odessa)—10-w, lat. 31° 11' 53", long. 101° 28' 00".

Big Lake—K76AP, Big Lake Translator System Inc., 810 Texas St., Big Lake, TX (KMID-TV Ch. 2 Midland & Odessa)—10-w, lat. 31° 11' 53", long. 101° 28' 00".

Big Springs—K10HH, Adams TV of Odessa Inc., 1211 N. Whitaker Ave., Odessa, TX 79763 (KOSA-TV Ch. 7 Odessa)—10-w, lat. 32° 13' 00", long. 101° 27' 35".

Black Gap Wildlife Management area—K07PD, Mountain Zone TV, 307 E. Ave E, Alpine, TX (KOSA-TV Ch. 7 Odessa)—1-w, lat. 29° 33' 27", long. 102° 55' 43".

Black Gap Wildlife Management area—K09NZ, Mountain Zone TV, 307 E. Ave E, Alpine, TX (KTPX Ch. 9 Odessa)—1-w, lat. 29° 33' 27", long. 102° 55' 43".

Booker & Perryton—K64AC, C L & O Translator System Inc., Box 87, Lipscomb, TX (KFDA-TV Ch. 10 Amarillo)—20-w, lat. 36° 06' 26", long. 100° 47' 32".

Booker & Perryton—K66AB, C L & O Translator System Inc., Box 87, Lipscomb, TX (KAMR-TV Ch. 4 Amarillo)—20-w, lat. 36° 06' 26", long. 100° 47' 32".

Booker & Perryton—K68AD, C L & O Translator System Inc., Box 87, Lipscomb, TX (KVII-TV Ch. 7 Amarillo)—20-w, lat. 36° 06' 26", long. 100° 47' 32".

Booker, Darrouzett & Follette, TX & Shattuck, OK—K45AU, C L & O Translator System Inc., Box 87, Lipscomb, TX (KVII-TV Ch. 7 Amarillo)—100-w, lat. 36° 22' 24", long. 100° 16' 00".

Booker, Darrouzett & Follette, TX & Shattuck, OK—K51BC, C L & O Translator System Inc., Box 87, Lipscomb, TX (KAMR-TV Ch. 4 Amarillo)—100-w, lat. 36° 22' 24", long. 100° 16' 00".

Booker, Darrouzett & Follette, TX & Shattuck, OK—K76BD, C L & O Translator System Inc., Box 87, Lipscomb, TX (KFDA-TV Ch. 10 Amarillo)—100-w, lat. 36° 22' 24", long. 100° 16' 00".

★ **Bovina**—K35CG, Ralph C. Wilson Industries Inc., 1585 Schallenberger Rd., San Jose, CA 95131, 100-w, lat. 34° 35' 13", long. 102° 52' 04".

Bovina & Friona—K57CW, Marsh Media Inc., One Broadcast Center, Amarillo, TX 79101 (KVII-TV Ch. 7 Amarillo)—100-w, lat. 34° 35' 13", long. 102° 52' 04".

Bovina & rural area—K63CA, Panhandle Telecasting Co. Joint Venture, Box 1400, Amarillo, TX 79189-1400 (KFDA-TV Ch. 10 Amarillo)—100-w, lat. 34° 35' 16", long. 102° 52' 08".

Brady & Rochelle rural area—K02GM, Central Texas Electronics Inc., 1105 S. Bridge St., Brady, TX (KVUE-TV Ch. 24 Austin)—5-w, lat. 31° 05' 43", long. 99° 22' 50".

Brady & Rochelle rural area—K04GI, Central Texas Electronics Inc., 1105 S. Bridge St., Brady, TX (KLST Ch. 8 San Angelo)—5-w, lat. 31° 05' 43", long. 99° 22' 50".

Brady & Rochelle rural area—K05EF, Central Texas Electronics Inc., 1105 S. Bridge St., Brady, TX (KRBC-TV Ch. 9 Abilene)—5-w, lat. 31° 05' 43", long. 99° 22' 50".

Brewster County—K79BJ, Stradley-Gage Ranch, Box 187, Alpine, TX (KTSM-TV Ch. 9 El Paso)—20-w, lat. 30° 21' 48", long. 103° 47' 30".

Brownwood—K72DU, Abilene-Sweetwater Bcstg., Box 2997, Abilene, TX 79604 (KTXS-TV Ch. 12 Sweetwater-Abilene)—100-w, lat. 31° 34' 27", long. 99° 00' 07".

Bryan & College Station—K63DL, Channel 6 Inc., Box 6103, 17 S. Third St., Temple, TX 79503-6103 (KCEN-TV Ch. 6 Temple-Waco)—100-w, lat. 30° 38' 43", long. 96° 21' 26".

★ **Camp Verde**—K55CZ, Television Enterprises Inc., 214 Junction Hwy., Ingram,

TX (KMOL-TV Ch. 4 San Antonio)—20-w, lat. 29° 50' 15", long. 99° 07' 19".

★ **Camp Verde**—K57CJ, Television Enterprises Inc., 214 Junction Hwy., Ingram, TX (KENS-TV Ch. 5 San Antonio)—20-w, lat. 29° 50' 15", long. 99° 07' 19".

★ **Camp Verde**—K59CJ, Television Enterprises Inc., 214 Junction Hwy., Ingram, TX (KSAT-TV Ch. 12 San Antonio)—20-w, lat. 29° 50' 15", long. 99° 07' 19".

Camp Wood—K77CN, Rocksprings-Canyon TV Co. Inc., Box 128, Rocksprings, TX 78880 (KMOL-TV Ch. 4 San Antonio)—100-w, lat. 29° 43' 45", long. 99° 58' 00".

Camp Wood—K79CD, Rocksprings-Canyon TV Co. Inc., Box 128, Rocksprings, TX 78880 (KSAT-TV Ch. 12 San Antonio)—100-w, lat. 29° 43' 45", long. 99° 58' 00".

Camp Wood—K81BN, Rocksprings-Canyon TV Co. Inc., Box 128, Rocksprings, TX 78880 (KSAT-TV Ch. 12 San Antonio)—100-w, lat. 29° 43' 45", long. 99° 58' 00".

Canadian—See K29BR, Arnett, OK.

Canadian—K31CD, C L & O Translator System Inc., Box 87, Lipscomb, TX (KCIT Ch. 14 Amarillo, TX), lat. 36° 04' 06", long. 100° 21' 01". Note: Licensed as LPTV.

Canadian—See K33CO, Arnett, OK.

Canadian—See K35CE, Arnett, OK.

Carey, Cee Vee, Childress, Kirkland & Tell—K46CN, Red River Valley Translator TV Assn., Box 225, Childress, TX 79201 (KAMR-TV Ch. 4 Amarillo)—20-w, lat. 34° 25' 57", long. 100° 13' 47".

Carey, Cee Vee, Childress, Kirkland & Tell—K48DD, Red River Valley Translator TV Assn., Box 225, Childress, TX 79201 (KVII-TV Ch. 7 Amarillo)—20-w, lat. 34° 25' 57", long. 100° 13' 47".

Carey, Cee Vee, Childress, Kirkland & Tell—K74CH, Red River Valley Translator TV Assn., Box 225, Childress, TX 79201 (KFDA-TV Ch. 10 Amarillo)—20-w, lat. 34° 26' 58", long. 100° 13' 00".

Cee Vee—See K46CN, Carey.

Cee Vee—See K48DD, Carey.

Cee Vee—See K74CH, Carey.

Cherry Springs, Doss & Royal Valley—K79CF, Fort Mason TV Improvement Co. Inc., Box 2, San Saba, TX (KENS-TV Ch. 5 San Antonio)—10-w, lat. 30° 24' 00", long. 98° 58' 23".

Cherry Springs, Doss & Royal Valley—K81BQ, Fort Mason TV Improvement Co. Inc., Box 2, San Saba, TX (KMOL-TV Ch. 4 San Antonio)—10-w, lat. 30° 24' 00", long. 98° 58' 23".

Cherry Springs, Doss & Royal Valley—K83BE, Fort Mason TV Improvement Co. Inc., Box 2, San Saba, TX (KSAT-TV Ch. 12 San Antonio)—10-w, lat. 30° 24' 00", long. 98° 58' 23".

Childress—K25CQ, Red River Valley Translator TV Assn., Box 225, Childress, TX 79201 (KCIT Ch. 14 Amarillo)—20-w, lat. 34° 25' 57", long. 100° 13' 47".

- Childress**—See K46CN, Carey.
- Childress**—See K48DD, Carey.
- Childress**—K52DF, Red River Valley Translator TV Assn., Box 225, Childress, TX 79201 (KJTV Ch. 34 Lubbock)—lat. 34° 25' 57", long. 100° 13' 47".
- Childress**—See K74CH, Carey.
- Chillicothe**—See K61BY, Goodlett.
- Chillicothe**—See K63BE, Acme.
- Chillicothe**—See K67BO, Acme.
- Clarendon**—K47BQ, Donley County UHF TV Inc., Box 997, Canadian, TX (KAMR-TV Ch. 4 Amarillo)—20-w, lat. 34° 54' 03", long. 100° 55' 50".
- Clarendon**—K49AQ, Donley County UHF TV Inc., Box 997, Canadian, TX (KVII-TV Ch. 7 Amarillo)—20-w, lat. 34° 54' 03", long. 100° 55' 50".
- Clarendon**—K51CB, Donley County UHF TV Inc., Box 397, Memphis, TX 79245 (KFDA-TV Ch. 10 Amarillo)—100-w, lat. 34° 54' 03", long. 100° 55' 50".
- College Station**—See K63DL, Bryan.
- * **Crockett Heights**—K05GS, I & M Communications, Box 621, Ozona, TX (KTXS-TV Ch. 12 Sweetwater-Abilene)—1-w, lat. 30° 42' 26", long. 101° 06' 57".
- Crockett Heights**—K06JI, I & M Communications, Box 621, Ozona, TX (KLST Ch. 8 San Angelo)—1-w, lat. 30° 42' 26", long. 101° 06' 57".
- Crockett Heights**—K10KS, I & M Communications, Box 621, Ozona, TX (KACB-TV Ch. 3 San Angelo)—1-w, lat. 30° 42' 26", long. 101° 06' 57".
- Darrouzett**—See K45AU, Booker.
- Darrouzett**—See K51BC, Booker.
- Darrouzett**—See K76BD, Booker.
- Dell City**—K02FU, Hudspeth County Farm Bureau, Box 194, Dell City, TX (KVIA-TV Ch. 7 El Paso)—10-w, lat. 31° 49' 53", long. 104° 48' 25".
- Dell City**—K05EP, Hudspeth County Farm Bureau, Box 194, Dell City, TX (KTSM-TV Ch. 9 El Paso)—10-w, lat. 31° 49' 53", long. 104° 48' 25".
- Dell City**—K11IP, Hudspeth County Farm Bureau, Box 194, Dell City, TX (K0BC-TV Ch. 4 El Paso)—10-w, lat. 31° 49' 53", long. 104° 48' 25".
- Dodson & Wellington**—K29BH, Greenbelt TV Translator System Inc., Box 272, Wellington, TX 79095 (KAMR-TV Ch. 4 Amarillo)—20-w, lat. 34° 46' 14", long. 100° 11' 28".
- Dodson & Wellington**—K31BZ, Greenbelt TV Translator System Inc., Box 272, Wellington, TX 79095 (KVII-TV Ch. 7 Amarillo)—20-w, lat. 34° 46' 14", long. 100° 11' 28".
- Dodson & Wellington**—K33CF, Greenbelt TV Translator System Inc., Box 272, Wellington, TX 79095 (KFOA-TV Ch. 10 Amarillo)—10-w, lat. 34° 46' 14", long. 100° 11' 28".
- Doss**—See K79CF, Cherry Springs.
- Doss**—See K81BQ, Cherry Springs.
- Doss**—See K83BE, Cherry Springs.
- Elephant Mountain**—See K04HY, Big Bend.
- Elephant Mountain**—See K11HD, Big Bend.
- Elephant Mountain**—See K13NG, Big Bend.
- Estelline**—See K44AK, Memphis.
- Estelline, Lakeview & Memphis**—K38AP, Cap Rock Translator System Inc., Box 63, Memphis, TX (KAMR-TV Ch. 4 Amarillo)—10-w, lat. 34° 48' 35", long. 100° 36' 38".
- Estelline, Lakeview & Memphis**—K40AL, Cap Rock Translator System Inc., Box 63, Memphis, TX (KVII-TV Ch. 7 Amarillo)—10-w, lat. 34° 48' 35", long. 100° 36' 38".
- Estelline, Lakeview & Memphis**—K42AL, Cap Rock TV Translator System, Box 397, Memphis, TX 79245 (KFDA-TV Ch. 10 Amarillo)—100-w, lat. 34° 48' 35", long. 100° 36' 38".
- FAA Radar Station**—See K06JB, Conchas Dam, NM.
- Fairfield**—K41AK, Navarro College, 3200 W. Seventh Ave., Corsicana, TX 75110 (K29AD Ch. 29 Corsicana)—100-w, lat. 31° 41' 52", long. 96° 09' 44". Note: Licensed as LPTV.
- Farwell**—See K43BU, Clovis, NM.
- Follette**—See K45AU, Booker.
- Follette**—See K51BC, Booker.
- Follette**—See K76BD, Booker.
- Fort Stockton**—K12FM, John A. Davis, 10201 W. Pico Blvd., Los Angeles, CA 90035 (KMID-TV Ch. 2 Midland & Odessa)—10-w, lat. 30° 58' 15", long. 102° 51' 59".
- Frona**—See K57CW, Bovina.
- Garita**—See K06JB, Conchas Dam, NM.
- Garita**—See K09IA, Conchas Dam, NM.
- Garita**—See K11JO, Conchas Dam, NM.
- Goodlett**—See K63BE, Acme.
- Goodlett**—See K67BO, Acme.
- Goodlett, Acme, Quanah & Chillicothe**—K66AH, Copper Breaks TV Translator System, Box 397, 1905 Palo Ouro Dr., Memphis, TX 79245 (KWET Ch. 12 Cheyenne, OK)—20-w, lat. 34° 12' 41", long. 99° 44' 05".
- Gruver**—K38BU, Hansford County TV Translator System, Riley Bros. Radio & TV, Box C, Gruver, TX (KAMR-TV Ch. 4 Amarillo)—20-w, lat. 36° 15' 00", long. 101° 22' 40".
- * **Gruver**—K40DD, Hansford County TV Translator System, Riley Bros. Radio & TV, Box C, Gruver, TX (KCIT Ch. 14 Amarillo)—100-w, lat. 36° 15' 00", long. 101° 22' 40".
- Gruver**—K42CF, Hansford County TV Translator System, Riley Bros. Radio & TV, Box C, Gruver, TX (KVII-TV Ch. 7 Amarillo)—20-w, lat. 36° 15' 00", long. 101° 22' 40".
- Gruver**—K44CC, Hansford County TV Translator System, Riley Bros. Radio & TV, Box C, Gruver, TX (KFDA-TV Ch. 10 Amarillo)—20-w, lat. 36° 15' 00", long. 101° 22' 40".
- Higgins**—See K29BR, Arnett, OK.
- Higgins**—See K33CQ, Arnett, OK.
- Higgins**—See K35CE, Arnett, OK.
- Houston**—K33DB, Dupont Investment Group 85 Ltd., Suite 49, 256 N. Belt Dr., Houston, TX 77060 (KTFH Ch. 49 Conroe)—lat. 29° 45' 26", long. 95° 22' 19". Note: Licensed as LPTV.
- Houston**—K56DP, Translator TV Inc., Platte Valley Farm Supply Co., 1160 Woodstock Dr., Estes Park, CO (KTBN-TV Ch. 40 Santa Ana-Los Angeles, CA via satellite)—100-w, lat. 29° 35' 48", long. 95° 32' 36".
- Hunt, Ingram & Mountain Home**—K76CR, Sierra Television Systems, Box 468, Hunt, TX 78024 (KMOL-TV Ch. 4 San Antonio)—100-w, lat. 30° 08' 39", long. 99° 32' 40".
- Hunt, Ingram & Mountain Home**—K79BT, Sierra Television Systems, Box 468, Hunt, TX 78024 (KENS-TV Ch. 5 San Antonio)—100-w, lat. 30° 08' 39", long. 99° 32' 40".
- Hunt, Ingram & Mountain Home**—K82BK, Sierra Television Systems, Box 468, Hunt, TX 78024 (KSAT-TV Ch. 12 San Antonio)—100-w, lat. 30° 08' 39", long. 99° 32' 40".
- Ingram**—See K76CR, Hunt.
- Ingram**—See K79BT, Hunt.
- Ingram**—See K82BK, Hunt.
- Junction**—K69AI, Sierra Television Systems, Box 468, Hunt, TX 78024 (KSAT-TV Ch. 12 San Antonio)—20-w, lat. 30° 28' 32", long. 99° 45' 05".
- Junction**—K71CI, Sierra Television Systems, Box 468, Hunt, TX 78024 (KMOL-TV Ch. 4 San Antonio)—20-w, lat. 30° 28' 32", long. 99° 45' 05".
- Junction**—K73CH, Sierra Television Systems, Box 468, Hunt, TX 78024 (KENS-TV Ch. 5 San Antonio)—20-w, lat. 30° 28' 32", long. 99° 45' 05".
- Kimble County (western half)**—K61BC, Family TV Inc., Box 841, Benicia, CA 94510 (KENS-TV Ch. 5 San Antonio)—100-w, lat. 30° 29' 20", long. 99° 48' 10".
- Kimble County (western half)**—K63BC, Family TV Inc., Box 841, Benicia, CA 94510 (KMOL-TV Ch. 4 San Antonio)—100-w, lat. 30° 29' 20", long. 99° 48' 10".
- Kimble County (western half)**—K65BE, Family TV Inc., Box 841, Benicia, CA 94510 (KSAT-TV Ch. 12 San Antonio)—100-w, lat. 30° 29' 20", long. 99° 48' 10".
- Kirkland**—See K46CN, Carey.
- Kirkland**—See K480O, Carey.
- Kirkland**—See K74CH, Carey.
- Knippa & Uvalde rural area**—K72BN, Tom Winkle Radio/TV Service, 125 N. High St., Uvalde, TX 78801 (KMOL-TV Ch. 4 San Antonio)—20-w, lat. 29° 15' 38", long. 99° 44' 47".
- Knippa & Uvalde rural area**—K79BP, Tom Winkle Radio/TV Service, 125 N. High St., Uvalde, TX 78801 (KENS-TV Ch. 5 San Antonio)—20-w, lat. 29° 15' 38", long. 99° 44' 47".
- Knippa & Uvalde rural area**—K83BO, Tom Winkle Radio/TV Service, 125 N. High St., Uvalde, TX 78801 (KSAT-TV Ch. 12 San Antonio)—20-w, lat. 29° 15' 38", long. 99° 44' 47".
- Kress**—K25CP, Cannan Communications Inc., Box 751, Amarillo, TX 79189 (KAMR-TV Ch. 4 Amarillo)—1000-w, lat. 34° 23' 27", long. 101° 38' 37".
- Kress**—K36CC, Marsh Media Inc., One Broadcast Center, Amarillo, TX 79101 (KVII-TV Ch. 7 Amarillo)—1000-w, lat. 34° 23' 27", long. 101° 38' 37".
- Kress**—K41CA, KFSA-TV Inc., Box 1400, Amarillo, TX 79189 (KFSA-TV Ch. 10 Amarillo)—1000-w, lat. 34° 23' 27", long. 101° 38' 37".
- Lakeview**—See K38AP, Estelline.
- Lakeview**—See K40AL, Estelline.
- Lakeview**—See K42AL, Estelline.
- Lakeview**—See K44AK, Memphis.
- Leakey & rural area**—K70FD, Rocksprings-Canyon TV Co. Inc., Box 128, Rocksprings, TX 78880 (KMOL-TV Ch. 4 San Antonio)—100-w, lat. 29° 47' 00", long. 99° 45' 00".
- Leakey & rural area**—K72DN, Rocksprings-Canyon TV Co. Inc., Box 128, Rocksprings, TX 78880 (KENS-TV Ch. 5 San Antonio)—100-w, lat. 29° 47' 00", long. 99° 45' 00".
- Leakey & rural area**—K74DP, Rocksprings-Canyon TV Co. Inc., Box 128, Rocksprings, TX 78880 (KSAT-TV Ch. 12 San Antonio)—100-w, lat. 29° 47' 00", long. 99° 45' 00".
- Lipscomb**—See K29BR, Arnett, OK.
- Lipscomb**—See K33CQ, Arnett, OK.
- Lipscomb**—See K35CE, Arnett, OK.
- Longfellow**—K11JI, Longfellow TV Club, Box 277, Sanderson, TX (KOSA-TV Ch. 7 Odessa)—1-w, lat. 30° 11' 39", long. 102° 48' 51".
- Marathon**—K13JJ, Marathon Motel, Box 198, Marathon, TX (KMID-TV Ch. 2 Midland & Odessa)—1-w, lat. 30° 22' 30", long. 103° 08' 00".
- Marfa**—K06FO, Marfa TV Cable Co., 112 E. El Paso, Marfa, TX (KTSM-TV Ch. 9 El Paso)—1-w, lat. 30° 19' 30", long. 104° 35' 24".
- Marfa**—K11IW, Marfa TV Cable Co., 112 E. El Paso, Marfa, TX (KOSA-TV Ch. 7 Odessa)—1-w, lat. 30° 31' 00", long. 103° 52' 30".
- Marfa**—See K69EF, Alpine.
- Mason**—K70FK, Post Cablevision of Texas L.P., 1776 S. Jackson St., Denver, CO 80210 (KSAT-TV Ch. 12 San Antonio)—100-w, lat. 30° 50' 21", long. 99° 16' 30".

Translators—Texas

- Mason**—K72DW, Post Cablevision of Texas L.P., 1776 S. Jackson St., Denver, CO 80210 (KTBC-TV Ch. 7 Austin)—100-w, lat. 30° 50' 21", long. 99° 16' 30".
- Mason**—K74CX, Post Cablevision of Texas L.P., 1776 S. Jackson St., Denver, CO 80210 (KXAN-TV Ch. 36 Austin)—100-w, lat. 30° 50' 21", long. 99° 16' 30".
- Matador & Roaring Springs**—K64CK, Ray Moran, Box 3757, Lubbock, TX (KJTV Ch. 34 Lubbock)—20-w, lat. 33° 59' 00", long. 100° 54' 25".
- Matador & Roaring Springs**—K78AZ, Ray Moran, Box 3757, Lubbock, TX (KCBD-TV Ch. 11 Lubbock)—20-w, lat. 33° 59' 00", long. 100° 54' 25".
- Matador & Roaring Springs**—K83AQ, Ray Moran, Box 3757, Lubbock, TX (KLBK-TV Ch. 13 Lubbock)—20-w, lat. 33° 59' 00", long. 100° 54' 25".
- Memphis**—K36CA, Cruze Electronics, Box 397, Memphis, TX 79245 (KCIT Ch. 14 Amarillo)—100-w, lat. 34° 48' 35", long. 100° 36' 38".
- Memphis**—See K38AP, Estelline.
- Memphis**—See K40AL, Estelline.
- Memphis**—See K42AL, Estelline.
- Memphis/Lakeview/Estelline**—K44AK, Cruze Electronics, Box 397, Memphis, TX 79245 (KJTV Ch. 34 Lubbock)—10-w, lat. 34° 48' 35", long. 100° 36' 38". **Note:** Licensed as a LPTV.
- Miami**—K55CQ, Miami Translator System Inc., Box 1, Miami, TX (KETA Ch. 13 Oklahoma City, OK)—100-w, lat. 35° 42' 07", long. 100° 38' 30".
- Miami**—K72BD, Miami Translator System Inc., Box 1, Miami, TX (KAMR-TV Ch. 4 Amarillo)—10-w, lat. 35° 42' 07", long. 100° 38' 30".
- Miami**—K78AP, Miami Translator System Inc., Box 1, Miami, TX (KVII-TV Ch. 7 Amarillo)—10-w, lat. 35° 42' 07", long. 100° 38' 30".
- Miami**—K82AK, Miami Translator System Inc., Box 1, Miami, TX (KFDA-TV Ch. 10 Amarillo)—10-w, lat. 35° 42' 07", long. 100° 38' 30".
- ★ **Monahans**—K64DJ, Odessa Junior College District, 201 W. University, Odessa, TX 79764 (KOCV-TV Ch. 36 Odessa)—100-w, lat. 31° 57' 55", long. 102° 46' 10".
- Monahans**—K67ES, Odessa Junior College District, 201 W. University, Odessa, TX 79764 (KOCV-TV Ch. 36 Odessa)—lat. 31° 57' 55", long. 102° 46' 10".
- Mountain Home**—See K76CR, Hunt.
- Mountain Home**—See K79BT, Hunt.
- Mountain Home**—See K82BK, Hunt.
- Mullin**—K63AY, Pompey Mountain Bcstg. Inc., Box 71, Mullin, TX (KTXS-TV Ch. 12 Sweetwater-Abilene)—100-w, lat. 31° 37' 17", long. 98° 38' 31".
- Mullin**—K65BC, Pompey Mountain Bcstg. Inc., Box 71, Mullin, TX (KRBC-TV Ch. 9 Abilene)—100-w, lat. 31° 37' 17", long. 98° 38' 31".
- Mullin**—K67BL, Pompey Mountain Bcstg. Inc., Box 71, Mullin, TX (KTVT Ch. 11 Fort Worth-Dallas)—100-w, lat. 31° 37' 17", long. 98° 38' 31".
- Mullin**—K69BS, Pompey Mountain Bcstg. Inc., Box 71, Mullin, TX (KTBC-TV Ch. 7 Austin)—100-w, lat. 31° 37' 17", long. 98° 38' 31".
- Ozona (20 square mi. area 7-mi. S of Ozona)**—K09PA, Crockett Translators Inc., Box 327, 1064 Hwy. 163 N, Ozona, TX (KACB-TV Ch. 3 San Angelo)—10-w, lat. 30° 37' 25", long. 101° 11' 15".
- Ozona (20 square mi. area 7-mi. S of Ozona)**—K11PF, Crockett Translators Inc., Box 327, 1064 Hwy. 163 N, Ozona, TX (WFAA-TV Ch. 8 Dallas)—10-w, lat. 30° 37' 25", long. 101° 11' 15".
- Ozona (20 square mi. area 7-mi. S of Ozona)**—K13QN, Crockett Translators Inc., Box 327, 1064 Hwy. 163 N, Ozona, TX (KLST Ch. 8 San Angelo)—10-w, lat. 30° 37' 25", long. 101° 11' 15".
- Paris**—K02EQ, M. N. Bostick, Box 1175, Sherman, TX 75090 (KXII Ch. 12 Ardmore, OK & Sherman-Denison, TX)—10-w, lat. 33° 38' 55", long. 95° 36' 16".
- Paris**—K08KK, Webb-Johnson Paris LPTV, 103 N. Third St., Durant, OK 74701 (KTEN Ch. 10 Ada-Ardmore, OK)—10-w, lat. 33° 40' 30", long. 95° 33' 20".
- Perryton**—K55AE, Harlan L. Jacobsen, Box 7, Canadian, TX (KFDA-TV Ch. 10 Amarillo)—100-w, lat. 36° 21' 54", long. 100° 46' 48".
- Perryton**—K57AC, Harlan L. Jacobsen, Box 7, Canadian, TX (KAMR-TV Ch. 4 Amarillo)—100-w, lat. 36° 21' 54", long. 100° 46' 48".
- Perryton**—K59AD, Harlan L. Jacobsen, Box 7, Canadian, TX (KVII-TV Ch. 7 Amarillo)—100-w, lat. 36° 21' 54", long. 100° 46' 48".
- Perryton**—K62DD, C L & O Translator System Inc., Box 87, Lipscomb, TX (KWET Ch. 12 Cheyenne, OK)—100-w, lat. 36° 07' 04", long. 100° 48' 07".
- Perryton**—See K64AC, Booker.
- Perryton**—See K66AB, Booker.
- Perryton**—See K68AD, Booker.
- Plainview**—K44DA, Ray Moran, Box 3757, Lubbock, TX (K46CS Lubbock)—100-w, lat. 34° 13' 05", long. 101° 42' 02".
- Quanah**—See K61BY, Goodlett.
- Quanah**—See K63BE, Acme.
- Quanah**—See K67BO, Acme.
- Quanah**—K69EP, Copper Breaks TV Translator System, Box 397, 1905 Palo Duro Dr., Memphis, TX 79245 (KFDA-TV Ch. 10 Amarillo)—100-w, lat. 34° 12' 41", long. 99° 44' 05".
- Quitaque & Turkey**—K54AW, Ramar Communications Inc., Box 3757, Lubbock, TX 79452 (KAMR-TV Ch. 4 Amarillo)—10-w, lat. 34° 23' 33", long. 101° 07' 30".
- Quitaque & Turkey**—K58DF, Ramar Communications Inc., Box 3757, Lubbock, TX 79452 (KFDA-TV Ch. 10
- Amarillo)—20-w, lat. 34° 23' 33", long. 101° 07' 30".
- Quitaque & Turkey**—K60BW, Ramar Communications Inc., Box 3757, Lubbock, TX 79452 (KJTV-TV Ch. 34 Lubbock)—10-w, lat. 34° 23' 33", long. 101° 07' 30".
- Quitaque & Turkey**—K73AW, Ramar Communications Inc., Box 3757, Lubbock, TX 79452 (KVII-TV Ch. 7 Amarillo)—10-w, lat. 34° 23' 33", long. 101° 07' 30".
- Roaring Springs**—See K64CK, Matador.
- Roaring Springs**—See K78AZ, Matador.
- Roaring Springs**—See K83AQ, Matador.
- Rochelle**—See K02GM, Brady.
- Rochelle**—See K04GI, Brady.
- Rochelle**—See K05EF, Brady.
- Roosevelt**—K08IB, Family TV Inc., Box 641, Benicia, CA 94510 (KMOL-TV Ch. 4 San Antonio)—10-w, lat. 30° 29' 04", long. 100° 03' 38".
- Roosevelt**—K10JA, Family TV Inc., Box 841, Benicia, CA 94510 (KENS-TV Ch. 5 San Antonio)—10-w, lat. 30° 29' 04", long. 100° 03' 38".
- Roosevelt**—K12JK, Family TV Inc., Box 841, Benicia, CA 94510 (KSAT-TV Ch. 12 San Antonio)—10-w, lat. 30° 29' 04", long. 100° 03' 38".
- Royal Valley**—See K79CF, Cherry Springs.
- Royal Valley**—See K81BQ, Cherry Springs.
- Royal Valley**—See K83BE, Cherry Springs.
- San Angelo**—K55AA, Abilene-Sweetwater Bcstg., Box 2997, Abilene, TX 79604 (KTXS-TV Ch. 12 Sweetwater-Abilene)—100-w, lat. 31° 29' 05", long. 100° 27' 26".
- ★ **San Antonio**—K58CA, Channel America LPTV Holdings Inc., Suite 804, 24 W. 57th St., New York, NY 10019 (KTBN-TV Ch. 40 Santa Ana-Los Angeles, CA via satellite)—10-w, lat. 29° 25' 21", long. 98° 29' 26".
- San Saba**—K74BS, Post Cablevision of Texas L.P., 1776 S. Jackson St., Denver, CO 80210 (KWTX-TV Ch. 10 Waco)—10-w, lat. 31° 11' 09", long. 98° 39' 12".
- San Saba**—K77AF, Post Cablevision of Texas L.P., 1776 S. Jackson St., Denver, CO 80210 (KTBC-TV Ch. 7 Austin)—10-w, lat. 31° 11' 09", long. 98° 39' 12".
- San Saba**—K80AJ, Post Cablevision of Texas L.P., 1776 S. Jackson St., Denver, CO 80210 (KCEM-TV Ch. 6 Temple-Waco)—10-w, lat. 31° 11' 09", long. 98° 39' 12".
- Seminole**—K66DB, Ramar Communications Inc., Box 3757, Lubbock, TX 79452 (KJTV Ch. 34 Lubbock)—100-w, lat. 32° 43' 29", long. 102° 38' 00".
- Snyder**—K07TZ, Ramar Communications Inc., Box 3757, Lubbock, TX 79452 (KJTV Ch. 34 Lubbock)—20-w, lat. 32° 46' 52", long. 100° 53' 52".
- Snyder**—K67EP, Local Service Television Inc. (KCBD-TV Ch. 11 Lubbock)—20-w, lat. 32° 46' 52", long. 100° 53' 52".
- Snyder**—K69FO, Ramar Communications Inc., Box 385, Snyder, TX (KJTV Ch. 34 Lubbock)—20-w, lat. 32° 46' 52", long. 100° 53' 52".
- Tell**—See K46CN, Carey.
- Tell**—See K48DD, Carey.
- Tell**—See K74CH, Carey.
- Texhoma, TX & Guymon, OK**—K58AC, Texhoma TV Translators Inc., Box 615, Texhoma, TX 73949 (KAMR-TV Ch. 4 Amarillo)—100-w, lat. 36° 30' 00", long. 101° 47' 22".
- Texhoma, TX & Guymon, OK**—K60AG, Texhoma TV Translators Inc., Box 615, Texhoma, TX 73949 (KVII-TV Ch. 7 Amarillo)—100-w, lat. 36° 30' 00", long. 101° 47' 22".
- Texhoma, TX & Guymon, OK**—K62AD, Texhoma TV Translators Inc., Box 615, Texhoma, TX 73949 (KFDA-TV Ch. 10 Amarillo)—100-w, lat. 36° 30' 00", long. 101° 47' 22".
- Texline**—K02AA, Texline Lions Club, Rte. 3, Dalhart, TX (KFDA-TV Ch. 10 Amarillo)—1-w, lat. 36° 22' 31", long. 103° 01' 28".
- Texline**—K13AG, Texline Lions Club, Rte. 3, Dalhart, TX (KAMR-TV Ch. 4 Amarillo)—1-w, lat. 36° 22' 31", long. 103° 01' 28".
- Turkey**—See K54AW, Quitaque.
- Turkey**—See K58DF, Quitaque.
- Turkey**—See K60BW, Quitaque.
- Turkey**—See K73AW, Quitaque.
- Uvalde**—K69FC, Tom Winkle Radio/TV Service, 125 N. High St., Uvalde, TX 78801 (KLRN-TV Ch. 9 San Antonio)—100-w, lat. 29° 15' 38", long. 99° 44' 46".
- Uvalde**—See K72BN, Knippa.
- Uvalde**—See K79BP, Knippa.
- Uvalde**—See K83BO, Knippa.
- Valentine**—See K69EF, Alpine.
- Victoria**—K55CP, Community Television of Victoria, 9625 Catlett, La Porte, TX 77571 (KWEX-TV Ch. 41 San Antonio)—100-w, lat. 28° 46' 42", long. 96° 58' 08". **Note:** Plans operation as LPTV.
- Waco**—K34AB, Central Texas College, Hwy. 190 West, Killeen, TX 76541 (KNCT Ch. 46 Belton)—100-w, lat. 31° 30' 31", long. 97° 10' 03".
- Wellington**—K27BZ, Greenbelt TV Translator System Inc., Box 272, Wellington, TX 79095 (KJTV Ch. 34 Lubbock)—lat. 34° 46' 14", long. 100° 11' 28". **Note:** Licensed as LPTV.
- Wellington**—See K29BH, Dodson.
- Wellington**—See K31BZ, Dodson.
- Wellington**—See K33CF, Dodson.
- Wheeler County**—K39AN, Wheeler County Translator System Inc., Box 7,

Canadian, TX 79014 (KVII-TV Ch. 7 Amarillo)—100-w, lat. 35° 35' 52", long. 100° 29' 48".

Wheeler County—K41BW, Wheeler County Translator System Inc., Box 7, Canadian, TX 79014 (KAMR-TV Ch. 4 Amarillo)—100-w, lat. 35° 35' 52", long. 100° 29' 48".

Wheeler County—K80AT, Wheeler County Translator System Inc., Box 7, Canadian, TX 79014 (KVII-TV Ch. 7 Amarillo)—100-w, lat. 35° 35' 52", long. 100° 29' 48".

Wichita Falls—K24AD, Wichita Falls Educational Translator Inc., Box 2130, Wichita Falls, TX (KERA-TV Ch. 13 Dallas)—1000-w, lat. 33° 54' 05", long. 98° 32' 21".

Wichita Falls—K52DM, Locke Supply Co., 1300 S. E. 82nd St., Oklahoma City, OK 73142 (KSBI Ch. 52 Oklahoma City, OK)—1000-w, lat. 33° 53' 00", long. 98° 36' 10".

UTAH

Adamsville, Beaver & North Creek area—K07GY, Beaver Lions Club TV Committee, Beaver City, UT (KUED Ch. 7 Salt Lake City)—1-w, lat. 38° 27' 04", long. 112° 39' 05".

Adamsville, Beaver & North Creek area—K09CS, Beaver Lions Club TV Committee, Beaver City, UT (KUTV Ch. 2 Salt Lake City)—1-w, lat. 38° 27' 04", long. 112° 39' 05".

Adamsville, Beaver & North Creek area—K11CX, Beaver Lions Club TV Committee, Beaver City, UT (KTVX Ch. 4 Salt Lake City)—1-w, lat. 38° 27' 04", long. 112° 39' 05".

Adamsville, Beaver & North Creek area—K13CV, Beaver Lions Club TV Committee, Beaver City, UT (KSL-TV Ch. 5 Salt Lake City)—1-w, lat. 38° 27' 04", long. 112° 39' 05".

Alton & Kane County (rural)—K09NV, Long Valley TV, Orderville, UT (KTVX Ch. 4 Salt Lake City)—10-w, lat. 37° 22' 26", long. 112° 32' 07".

Alton & Kane County (rural)—K110C, Long Valley TV, Orderville, UT (KUTV Ch. 2 Salt Lake City)—10-w, lat. 37° 22' 26", long. 112° 32' 07".

Alton & Kane County (rural)—K13OR, Long Valley TV, Orderville, UT (KSL-TV Ch. 5 Salt Lake City)—10-w, lat. 37° 22' 26", long. 112° 32' 07".

Alton & Kane County (rural)—K57AQ, U. of Utah, 205 Talmage Bldg., Salt Lake City, UT 84112 (KUED Ch. 7 Salt Lake City)—20-w, lat. 37° 22' 26", long. 112° 32' 07".

Antimony—K02FA, Antimony Town Inc., Antimony, UT (KTVX Ch. 4 Salt Lake City)—1-w, lat. 38° 10' 50", long. 112° 02' 30".

Antimony—K04FG, Antimony Town Inc., Antimony, UT (KUTV Ch. 2 Salt Lake City)—1-w, lat. 38° 10' 50", long. 112° 02' 30".

Antimony—K05DO, Antimony Town Inc., Antimony, UT (KSL-TV Ch. 5 Salt Lake

City)—1-w, lat. 38° 10' 50", long. 112° 02' 30".

★ **Antimony—K54CO**, Piute County, Courthouse, 21 N. Main, Junction, UT 84740 (KSTU Ch. 13 Salt Lake City)—20-w, lat. 38° 10' 50", long. 112° 02' 30".

Antimony—K56AZ, U. of Utah, 205 Talmage Bldg., Salt Lake City, UT 84112 (KUED Ch. 7 Salt Lake City)—20-w, lat. 38° 10' 50", long. 112° 02' 30".

★ **Apple Valley—K28DA**, Washington County, 197 E. Tabernacle, St. George, UT 84770 (KSL-TV Ch. 5 Salt Lake City)—1-w, lat. 37° 07' 00", long. 113° 07' 50".

★ **Apple Valley—K30DE**, Washington County, 197 E. Tabernacle, St. George, UT 84770 (KUTV Ch. 2 Salt Lake City)—1-w, lat. 37° 07' 00", long. 113° 07' 50".

★ **Apple Valley—K32CS**, Washington County, 197 E. Tabernacle, St. George, UT 84770 (KTVX Ch. 4 Salt Lake City)—1-w, lat. 37° 07' 00", long. 113° 07' 50".

★ **Apple Valley—K34CX**, Washington County, 197 E. Tabernacle, St. George, UT 84770 (KUED Ch. 7 Salt Lake City)—1-w, lat. 37° 07' 00", long. 113° 07' 50".

★ **Apple Valley—K36CR**, Washington County, 197 E. Tabernacle, St. George, UT 84770 (KSTU Ch. 13 Salt Lake City)—1-w, lat. 37° 07' 00", long. 113° 07' 50".

Aurora & Juab County—K51BK, United Television Inc., Suite 340, 8501 Wilshire Blvd., Beverly Hills, CA 90211 (KTVX Ch. 4 Salt Lake City)—100-w, lat. 39° 29' 24", long. 111° 49' 06".

Aurora & Juab County—K53CF, KUTV Inc., 2185 South 3600 West, Salt Lake City, UT 84119 (KUTV Ch. 2 Salt Lake City)—100-w, lat. 39° 29' 24", long. 111° 49' 06".

Aurora & Juab County (rural)—K56BB, Fox TV Stations Inc., 5151 Wisconsin Ave. NW, Washington, DC 20016 (KSTU Ch. 13 Salt Lake City)—100-w, lat. 39° 29' 24", long. 111° 49' 06".

Aurora, Black Rock & Juab County—K47BD, Sevier County, Sevier County Clerk, Richfield, UT (KSL-TV Ch. 5 Salt Lake City)—100-w, lat. 39° 29' 24", long. 111° 49' 06".

Beaver—See K07GY, Adamsville.

Beaver—See K09CS, Adamsville.

Beaver—See K11CX, Adamsville.

Beaver—See K13CV, Adamsville.

Beaver—K30CQ, Beaver City, 60 W. Center, Beaver, UT 84713 (KBYU-TV Ch. 11 Provo)—10-w, lat. 38° 27' 04", long. 112° 39' 05".

Beaver City—K28BX, Beaver City, 60 W. Center, Beaver, UT 84713 (KSTU Ch. 13 Salt Lake City)—10-w, lat. 38° 27' 04", long. 112° 39' 05".

Beaver County (rural) & Milford—K63BY, U. of Utah, 205 Talmage Bldg., Salt Lake City, UT 84112 (KUED Ch. 7 Salt Lake City)—100-w, lat. 38° 30' 32", long. 113° 17' 21".

Beaver County (rural), Hamilton Fort, Milford & Newcastle—K65EP, United Television Inc., Suite 340, 8501 Wilshire Blvd., Beverly Hills, CA 90211 (KTVX Ch.

4 Salt Lake City)—100-w, lat. 38° 31' 12", long. 113° 17' 06".

Beaver County (rural), Hamilton Fort & Newcastle—K67AA, KUTV Inc., 2185 South 3600 West, Salt Lake City, UT 84119 (KUTV Ch. 2 Salt Lake City)—100-w, lat. 38° 31' 12", long. 113° 17' 06".

Beaver County (rural), Hamilton Fort & Newcastle—K69EW, Bonneville Holding Co., Broadcast House, 5 Triad Center, Salt Lake City, UT 84180-1160 (KSL-TV Ch. 5 Salt Lake City)—50-w, lat. 38° 31' 12", long. 113° 17' 06".

Beryl Junction—See K09PY, Modena.

Beryl Junction & Modena—K02CL, Iron County, Box 429, Parowan, UT 84761 (KUTV Ch. 2 Salt Lake City)—10-w, lat. 37° 43' 14", long. 113° 45' 29".

Beryl Junction & Modena—K04CH, Iron County, Box 429, Parowan, UT 84761 (KTVX Ch. 4 Salt Lake City)—10-w, lat. 37° 43' 14", long. 113° 45' 29".

Beryl Junction & Modena—K06CQ, Iron County, Box 429, Parowan, UT 84761 (KSL-TV Ch. 5 Salt Lake City)—10-w, lat. 37° 43' 14", long. 113° 45' 29".

Bicknell & Loa—K03AU, County of Wayne, County Clerk, Loa, UT (KSL-TV Ch. 5 Salt Lake City)—5-w, lat. 38° 23' 42", long. 111° 42' 39".

Bicknell & Loa—K06BS, County of Wayne, County Clerk, Loa, UT (KTVX Ch. 4 Salt Lake City)—5-w, lat. 38° 23' 42", long. 111° 42' 39".

Bicknell & Loa—K07CT, County of Wayne, County Clerk, Loa, UT (KUTV Ch. 2 Salt Lake City)—5-w, lat. 38° 23' 42", long. 111° 42' 39".

Bicknell, Teasdale & Torrey—K42AE, County of Wayne, County Clerk, Loa, UT (KSTU Ch. 13 Salt Lake City)—100-w, lat. 38° 17' 00", long. 111° 30' 37".

Black Rock—See K47BD, Aurora.

Blanding & Monticello—K08DA, San Juan County, Box 541, Monticello, UT (KUTV Ch. 2 Salt Lake City)—1-w, lat. 37° 50' 22", long. 109° 27' 40".

Blanding & Monticello—K10DQ, San Juan County, Box 541, Monticello, UT (KTVX Ch. 4 Salt Lake City)—1-w, lat. 37° 50' 22", long. 109° 27' 40".

Blanding & Monticello—K13KC, San Juan County, Box 541, Monticello, UT (KSL-TV Ch. 5 Salt Lake City)—10-w, lat. 37° 50' 22", long. 109° 27' 40".

Blanding & Monticello—K36AK, San Juan County, Box 541, Monticello, UT (KSTU Ch. 13 Salt Lake City)—100-w, lat. 37° 50' 15", long. 109° 27' 55".

Blanding & Monticello—K38AJ, San Juan County, Box 541, Monticello, UT (KBYU-TV Ch. 11 Provo)—100-w, lat. 37° 50' 15", long. 109° 27' 55".

Blanding & Monticello—K40AF, U. of Utah, 205 Talmage Bldg., Salt Lake City, UT 84112 (KUED Ch. 7 Salt Lake City)—100-w, lat. 37° 50' 22", long. 109° 27' 40".

Blanding & Monticello—K42AD, San Juan County, Box 541, Monticello, UT

(KSL-TV Ch. 5 Salt Lake City)—100-w, lat. 37° 50' 15", long. 109° 27' 55".

Blanding & Monticello—K44AG, San Juan County, Box 541, Monticello, UT (KTVX Ch. 4 Salt Lake City)—100-w, lat. 37° 50' 15", long. 109° 27' 55".

Blanding & Monticello—K46AF, San Juan County, Box 541, Monticello, UT (KUTV Ch. 2 Salt Lake City)—100-w, lat. 37° 50' 15", long. 109° 27' 55".

Bloomington—K59AG, Washington County Television Dept., 48 North 400 East, St. George, UT (KTVX Ch. 4 Salt Lake City)—20-w, lat. 37° 03' 49", long. 113° 34' 20".

Bloomington—K61AC, Washington County Television Dept., 48 North 400 East, St. George, UT (KSL-TV Ch. 5 Salt Lake City)—20-w, lat. 37° 01' 50", long. 113° 35' 25".

Bloomington—K63AD, Washington County Television Dept., 48 North 400 East, St. George, UT (KVBC Ch. 3 Las Vegas, NV)—20-w, lat. 37° 03' 49", long. 113° 34' 20".

Bloomington—K65AF, Washington County Television Dept., 48 North 400 East, St. George, UT (KUTV Ch. 2 Salt Lake City)—20-w, lat. 37° 03' 49", long. 113° 34' 20".

Bonanza—See K49AT, Vernal.

Bonanza—See K51AO, Vernal.

Bonanza, Redwash & Vernal—K07CY, Uintah County, Uintah County Bldg., Vernal, UT (KTVX Ch. 4 Salt Lake City)—10-w, lat. 40° 21' 01", long. 109° 09' 49".

Bonanza, Redwash & Vernal—K09CY, Uintah County, Uintah County Bldg., Vernal, UT (KUTV Ch. 2 Salt Lake City)—10-w, lat. 40° 21' 01", long. 109° 09' 49".

Bonanza, Redwash & Vernal—K11DF, Uintah County, Uintah County Bldg., Vernal, UT (KSL-TV Ch. 5 Salt Lake City)—10-w, lat. 40° 21' 01", long. 109° 09' 49".

Bonanza, Redwash & Vernal—K13HF, Uintah County, Uintah County Bldg., Vernal, UT (KUED Ch. 7 Salt Lake City)—10-w, lat. 40° 21' 01", long. 109° 09' 49".

Boulder—K08II, Garfield County, Monroe, UT (KUTV Ch. 2 Salt Lake City)—1-w, lat. 37° 53' 53", long. 111° 25' 08".

Boulder—K10JG, Garfield County, Monroe, UT (KTVX Ch. 4 Salt Lake City)—1-w, lat. 37° 53' 53", long. 111° 25' 08".

Boulder—K12JR, Garfield County, Monroe, UT (KSL-TV Ch. 5 Salt Lake City)—1-w, lat. 37° 53' 53", long. 111° 25' 08".

Boulder—K18CG, U. of Utah, 205 Talmage Bldg., Salt Lake City, UT 84112 (KUED Ch. 7 Salt Lake City)—20-w, lat. 37° 54' 37", long. 111° 23' 58".

★ **Brian Head—K32AH**, Brian Head Town, Box 68, Brian Head, UT (KUED Ch. 7 Salt Lake City)—20-w, lat. 37° 41' 30", long. 112° 50' 30".

Translators—Utah

- ★ **Brian Head**—K34AE, Brian Head Town, Box 68, Brian Head, UT (KSL-TV Ch. 5 Salt Lake City)—20-w, lat. 37° 41' 30", long. 112° 50' 30".
- ★ **Brian Head**—K36AH, Brian Head Town, Box 68, Brian Head, UT (KTVX Ch. 4 Salt Lake City)—20-w, lat. 37° 41' 30", long. 112° 50' 30".
- ★ **Brian Head**—K38AO, Brian Head Town, Box 68, Brian Head, UT (KUTV Ch. 2 Salt Lake City)—20-w, lat. 37° 41' 30", long. 112° 50' 30".
- Brigham City**—K131Y, Bonneville Holding Co., Broadcast House, 5 Triad Center, Salt Lake City, UT 84180-1160 (KSL-TV Ch. 5 Salt Lake City)—1-w, lat. 41° 27' 33", long. 112° 00' 47".
- Bryce Canyon Airport area**—K09MW, Bryce Lions Club, Tropic, UT (KTVX Ch. 4 Salt Lake City)—1-w, lat. 37° 41' 19", long. 112° 18' 05".
- Bryce Canyon Airport area**—K11NK, Bryce Lions Club, Tropic, UT (KUTV Ch. 2 Salt Lake City)—1-w, lat. 37° 41' 19", long. 112° 18' 05".
- Bryce Canyon Airport area**—K130G, Bryce Lions Club, Tropic, UT (KSL-TV Ch. 5 Salt Lake City)—1-w, lat. 37° 41' 19", long. 112° 18' 05".
- Caineville**—K09LV, County of Wayne, County Clerk, Loa, UT (KUTV Ch. 2 Salt Lake City)—1-w, lat. 38° 21' 40", long. 110° 53' 34".
- Caineville**—K11LZ, County of Wayne, County Clerk, Loa, UT (KTVX Ch. 4 Salt Lake City)—1-w, lat. 38° 21' 40", long. 110° 53' 34".
- Caineville**—K13MQ, County of Wayne, County Clerk, Loa, UT (KSL-TV Ch. 5 Salt Lake City)—1-w, lat. 38° 21' 40", long. 110° 53' 34".
- Cannonville**—K070B, Bryce Lions Club, Tropic, UT (KUED Ch. 7 Salt Lake City)—10-w, lat. 37° 42' 46", long. 112° 04' 37".
- Cannonville & Tropic**—K02IF, Bryce Lions Club, Tropic, UT (KUTV Ch. 2 Salt Lake City)—10-w, lat. 37° 42' 46", long. 112° 04' 37".
- Cannonville & Tropic**—K04IN, Bryce Lions Club, Tropic, UT (KTVX Ch. 4 Salt Lake City)—10-w, lat. 37° 42' 46", long. 112° 04' 37".
- Cannonville & Tropic**—K05FY, Bryce Lions Club, Tropic, UT (KSL-TV Ch. 5 Salt Lake City)—10-w, lat. 37° 42' 46", long. 112° 04' 37".
- Capital Reef National Park (Fruita)**—K08HZ, County of Wayne, County Clerk, Loa, UT (KUTV Ch. 2 Salt Lake City)—1-w, lat. 38° 17' 47", long. 111° 17' 30".
- Capital Reef National Park (Fruita)**—K10IV, County of Wayne, County Clerk, Loa, UT (KTVX Ch. 4 Salt Lake City)—1-w, lat. 38° 17' 47", long. 111° 17' 30".
- Capital Reef National Park (Fruita)**—K12JH, County of Wayne, County Clerk, Loa, UT (KSL-TV Ch. 5 Salt Lake City)—1-w, lat. 38° 17' 47", long. 111° 17' 30".
- Carbon County (rural) & Price**—K68AX, Carbon County, Carbon County Courthouse, Price, UT (KSL-TV Ch. 5 Salt Lake City)—100-w, lat. 39° 45' 22", long. 110° 59' 26".
- Castle Dale, Ferron, Huntington & Orangeville**—K70AR, Emery County, Box 593, Castle Dale, UT (KSL-TV Ch. 5 Salt Lake City)—100-w, lat. 39° 12' 36", long. 111° 08' 30".
- Castle Dale, Ferron, Huntington & Orangeville**—K74AQ, Emery County, Box 593, Castle Dale, UT (KUTV Ch. 2 Salt Lake City)—100-w, lat. 39° 12' 36", long. 111° 08' 30".
- Castle Dale, Ferron, Huntington & Orangeville**—K78AA, Emery County, Box 593, Castle Dale, UT (KTVX Ch. 4 Salt Lake City)—100-w, lat. 39° 12' 36", long. 111° 08' 30".
- Castle Gate**—K02FS, Carbon County, Carbon County Courthouse, Price, UT (KUTV Ch. 2 Salt Lake City)—1-w, lat. 39° 43' 15", long. 110° 51' 36".
- Castle Gate**—K05DX, Carbon County, Carbon County Courthouse, Price, UT (KSL-TV Ch. 5 Salt Lake City)—1-w, lat. 39° 43' 15", long. 110° 51' 36".
- Cedar Canyon**—K06JA, Cedar Canyon TV, Box 112, Cedar Canyon, UT (KTVX Ch. 4 Salt Lake City)—1-w, lat. 37° 36' 02", long. 112° 51' 17".
- Cedar Canyon**—K07OR, Cedar Canyon TV, Box 112, Cedar Canyon, UT (KUTV Ch. 2 Salt Lake City)—1-w, lat. 37° 36' 02", long. 112° 51' 17".
- Cedar Canyon**—K10MF, Cedar Canyon TV, Box 112, Cedar Canyon, UT (KSL-TV Ch. 5 Salt Lake City)—1-w, lat. 37° 35' 39", long. 112° 50' 52".
- Cedar City**—K05HB, Iron County, Box 429, Parowan, UT 84761 (KBYU-TV Ch. 11 Provo)—10-w, lat. 37° 41' 59", long. 113° 03' 34".
- Cedar City**—K07GQ, Iron County School District, Box 879, Cedar City, UT (KUED Ch. 7 Salt Lake City)—10-w, lat. 37° 41' 59", long. 113° 03' 34".
- Cedar City**—K09CJ, Iron County, Box 429, Parowan, UT 84761 (KUTV Ch. 2 Salt Lake City)—10-w, lat. 37° 41' 59", long. 113° 03' 34".
- Cedar City**—K11CQ, Iron County, Box 429, Parowan, UT 84761 (KTVX Ch. 4 Salt Lake City)—10-w, lat. 37° 41' 59", long. 113° 03' 34".
- Cedar City**—K13CP, Iron County, Box 429, Parowan, UT 84761 (KSL-TV Ch. 5 Salt Lake City)—10-w, lat. 37° 41' 59", long. 113° 03' 34".
- Cedar City & Iron Springs**—K04KJ, Iron County, Box 429, Parowan, UT 84761 (KSTU Ch. 13 Salt Lake City)—10-w, lat. 37° 41' 59", long. 113° 03' 34".
- ★ **Cedar Fort**—K13RA, Town of Cedar Fort, Cedar Valley, UT (KSL-TV Ch. 5 Salt Lake City)—10-w, lat. 40° 19' 24", long. 112° 06' 29".
- Central & Pine Valley**—K08EN, Washington County Television Dept., 48 North 400 East, St. George, UT (KSL-TV Ch. 5 Salt Lake City)—1-w, lat. 37° 30' 46", long. 113° 39' 14".
- Circleville**—K09FX, Piute County, Courthouse, 21 N. Main, Junction, UT 84740 (KTVX Ch. 4 Salt Lake City)—10-w, lat. 38° 12' 49", long. 114° 14' 23".
- Circleville**—K11FZ, Piute County, Courthouse, 21 N. Main, Junction, UT 84740 (KUTV Ch. 2 Salt Lake City)—10-w, lat. 38° 12' 49", long. 112° 14' 23".
- Circleville**—K13EK, Piute County, Courthouse, 21 N. Main, Junction, UT 84740 (KSL-TV Ch. 5 Salt Lake City)—1-w, lat. 38° 12' 49", long. 112° 14' 23".
- ★ **Circleville**—K188K, Piute County, Courthouse, 21 N. Main, Junction, UT 84740 (KSTU Ch. 13 Salt Lake City)—20-w, lat. 38° 12' 49", long. 112° 14' 23".
- Circleville, Junction & Kingston**—K07JV, U. of Utah, 205 Talmage Bldg., Salt Lake City, UT 84112 (KUED Ch. 7 Salt Lake City)—1-w, lat. 38° 12' 49", long. 112° 14' 23".
- Coalville & adjacent area**—K07LT, Summit County, Courthouse, Coalville, UT (KUED Ch. 7 Salt Lake City)—10-w, lat. 40° 55' 26", long. 111° 23' 51".
- Coalville & adjacent area**—K09DP, Summit County, Courthouse, Coalville, UT (KUTV Ch. 2 Salt Lake City)—10-w, lat. 40° 55' 26", long. 111° 23' 51".
- Coalville & adjacent area**—K11DW, Summit County, Courthouse, Coalville, UT (KTVX Ch. 4 Salt Lake City)—10-w, lat. 40° 55' 26", long. 111° 23' 51".
- Coalville & adjacent area**—K13DP, Summit County, Courthouse, Coalville, UT (KSL-TV Ch. 5 Salt Lake City)—10-w, lat. 40° 55' 26", long. 111° 23' 51".
- Coalville, Park City, Snyderville & Kimball Junction**—K47AJ, Summit County, Courthouse, Coalville, UT (KUTV Ch. 2 Salt Lake City)—100-w, lat. 40° 40' 59", long. 111° 31' 22".
- Coalville, Park City, Snyderville & Kimball Junction**—K49AR, Summit County, Courthouse, Coalville, UT (KTVX Ch. 4 Salt Lake City)—100-w, lat. 40° 40' 59", long. 111° 31' 22".
- Coalville, Park City, Snyderville & Kimball Junction**—K55DK, Summit County, Courthouse, Coalville, UT (KSTU Ch. 13 Salt Lake City)—100-w, lat. 40° 40' 59", long. 111° 31' 22".
- Delta**—K648D, KUTV Inc., 2185 South 3600 West, Salt Lake City, UT 84119 (KUTV Ch. 2 Salt Lake City)—1-w, lat. 39° 19' 39", long. 112° 19' 36". Note: Licensed as LPTV.
- Delta & West Millard County**—K72AQ, Millard County School District, 226 North 100 East, Delta, UT (KUTV Ch. 2 Salt Lake City)—100-w, lat. 39° 19' 39", long. 112° 19' 36".
- Delta & West Millard County**—K83AF, Millard County School District, 226 North 100 East, Delta, UT (KSL-TV Ch. 5 Salt Lake City)—100-w, lat. 39° 19' 39", long. 112° 19' 36".
- Delta, Lyndyl & Oak City**—K68BQ, Millard County School District, 226 North 100 East, Delta, UT (KBYU-TV Ch. 11 Provo)—100-w, lat. 39° 21' 15", long. 112° 20' 30".
- Delta, Lyndyl & Oak City**—K77AJ, Millard County School District, 226 North 100 East, Delta, UT (KTVX Ch. 4 Salt Lake City)—100-w, lat. 39° 21' 15", long. 112° 20' 30".
- Delta, Lyndyl & Oak City**—K79AU, Millard County School District, 226 North 100 East, Delta, UT (KUED Ch. 7 Salt Lake City)—100-w, lat. 39° 21' 15", long. 112° 20' 30".
- Duchesne**—K03CN, Duchesne County, Box 270, Duchesne, UT (KUED Ch. 7 Salt Lake City)—1-w, lat. 40° 09' 12", long. 110° 23' 40".
- Duchesne**—K45AG, Duchesne County, Box 270, Duchesne, UT (KBYU-TV Ch. 11 Provo)—20-w, lat. 40° 09' 12", long. 110° 23' 40".
- Duchesne City & Strawberry River area**—K08CT, Duchesne County, Box 270, Duchesne, UT (KUTV Ch. 2 Salt Lake City)—1-w, lat. 40° 09' 12", long. 110° 23' 40".
- Duchesne City & Strawberry River area**—K10DE, Duchesne County, Box 270, Duchesne, UT (KTVX Ch. 4 Salt Lake City)—1-w, lat. 40° 09' 12", long. 110° 23' 40".
- Duchesne City & Strawberry River area**—K12DL, Duchesne County, Box 270, Duchesne, UT (KSL-TV Ch. 5 Salt Lake City)—1-w, lat. 40° 09' 12", long. 110° 23' 40".
- Duchesne County (rural) & Spring Glen**—K66AA, United Television Inc., Suite 340, 8501 Wilshire Blvd., Beverly Hills, CA 90211 (KTVX Ch. 4 Salt Lake City)—100-w, lat. 39° 45' 22", long. 110° 59' 26".
- Dutch John & Manila**—K09LZ, Bridger Valley, Daggett County ETV Cooperative, Services Board, Box 163, Mountain View, WY (KUED Ch. 7 Salt Lake City)—5-w, lat. 40° 57' 16", long. 109° 27' 51".
- Dutch John, Green Lake & Manila**—K02HP, Daggett County TV Dept., County Courthouse, Manila, UT 84046 (KUTV Ch. 2 Salt Lake City)—10-w, lat. 40° 57' 16", long. 109° 27' 51".
- Dutch John, Green Lake & Manila**—K04HN, Daggett County TV Dept., County Courthouse, Manila, UT 84046 (KTVX Ch. 4 Salt Lake City)—10-w, lat. 40° 57' 16", long. 109° 27' 51".
- Dutch John, Green Lake & Manila**—K05FJ, Daggett County TV Dept., County Courthouse, Manila, UT 84046 (KSL-TV Ch. 5 Salt Lake City)—10-w, lat. 40° 57' 16", long. 109° 27' 51".
- East Price**—K04IW, Carbon County, Carbon County Courthouse, Price, UT (KTVX Ch. 4 Salt Lake City)—10-w, lat. 39° 36' 38", long. 110° 48' 47".
- East Price**—K05GX, Carbon County, Carbon County Courthouse, Price, UT (KSL-TV Ch. 5 Salt Lake City)—10-w, lat. 39° 36' 38", long. 110° 48' 47".
- East Price**—K07OQ, Carbon County, Carbon County Courthouse, Price, UT (KUED Ch. 7 Salt Lake City)—1-w, lat. 39° 36' 38", long. 110° 48' 47".
- Echo & Henefer**—K08AS, Summit County, Courthouse, Coalville, UT (KUTV Ch.

- 2 Salt Lake City)—1-w, lat. 40° 58' 40", long. 111° 26' 08".
- Echo & Henefer**—K10AY, Summit County, Courthouse, Coalville, UT (KTVX Ch. 4 Salt Lake City)—1-w, lat. 40° 58' 40", long. 111° 26' 08".
- Echo & Henefer**—K12AY, Summit County, Courthouse, Coalville, UT (KSL-TV Ch. 5 Salt Lake City)—1-w, lat. 40° 58' 40", long. 111° 26' 08".
- Eden, Huntsville & Liberty**—K08DI, Ogden Valley TV Trnsltr Rec/Trans Spec Srvc D, Box 336, Eden, UT 84310-9711 (KUTV Ch. 2 Salt Lake City)—1-w, lat. 41° 20' 25", long. 111° 48' 50".
- Eden, Huntsville & Liberty**—K10DT, Ogden Valley TV Translator Special Services, Box 336, Eden, UT 84310-9711 (KTVX Ch. 4 Salt Lake City)—10-w, lat. 41° 20' 45", long. 111° 48' 50".
- Eden, Huntsville & Liberty**—K52CS, Ogden Valley TV Translator Special Services, Box 336, Eden, UT 84310-9711 (KSL-TV Ch. 5 Salt Lake City)—10-w, lat. 41° 20' 45", long. 111° 48' 50".
- Elsinore**—See K38AQ, Richfield.
- Elsinore area, Monroe & Richfield**—K40AB, Sevier County, Sevier County Clerk, Richfield, UT (KSTU Ch. 13 Salt Lake City)—1-w, lat. 38° 38' 04", long. 112° 03' 33".
- Elsinore, Richfield & Sevier**—K03AS, Sevier County, Sevier County Clerk, Richfield, UT (KUTV Ch. 2 Salt Lake City)—10-w, lat. 38° 38' 04", long. 112° 03' 33".
- Elsinore, Richfield & Sevier**—K068Q, Sevier County, Sevier County Clerk, Richfield, UT (KTVX Ch. 4 Salt Lake City)—10-w, lat. 38° 38' 04", long. 112° 03' 33".
- Elsinore, Richfield & Sevier**—K07CQ, Sevier County, Sevier County Clerk, Richfield, UT (KSL-TV Ch. 5 Salt Lake City)—10-w, lat. 38° 38' 04", long. 112° 03' 33".
- Emery**—K11DO, Town of Emery, Emery, UT (KTVX Ch. 4 Salt Lake City)—1-w, lat. 38° 56' 18", long. 111° 11' 15".
- Emery**—K13DI, Town of Emery, Emery, UT (KSL-TV Ch. 5 Salt Lake City)—1-w, lat. 38° 56' 18", long. 111° 11' 15".
- Emery County (rural)**—See K60BU, Orangeville.
- Emery County (rural), Price & Spring Glen**—K06DR, Carbon County, Carbon County Courthouse, Price, UT (KUED Ch. 7 Salt Lake City)—10-w, lat. 39° 31' 49", long. 111° 03' 03".
- Emery County (rural), Price & Spring Glen**—K08AU, Carbon County, Carbon County Courthouse, Price, UT (KUTV Ch. 2 Salt Lake City)—10-w, lat. 39° 31' 49", long. 111° 03' 03".
- Emery County (rural), Price & Spring Glen**—K10AZ, Carbon County, Carbon County Courthouse, Price, UT (KTVX Ch. 4 Salt Lake City)—10-w, lat. 39° 31' 49", long. 111° 03' 03".
- Emery County (rural), Price & Spring Glen**—K12AZ, Carbon County, Carbon County Courthouse, Price, UT (KSL-TV
- Ch. 5 Salt Lake City)—10-w, lat. 39° 31' 49", long. 111° 03' 03".
- Enoch**—K02BJ, Iron County, Box 429, Parowan, UT 84761 (KUTV Ch. 2 Salt Lake City)—10-w, lat. 38° 06' 16", long. 112° 59' 47".
- Enoch**—K04BE, Iron County, Box 429, Parowan, UT 84761 (KTVX Ch. 4 Salt Lake City)—10-w, lat. 38° 06' 16", long. 112° 59' 47".
- Enoch**—K05BC, Iron County, Box 429, Parowan, UT 84761 (KSL-TV Ch. 5 Salt Lake City)—1-w, lat. 38° 06' 16", long. 112° 59' 47".
- Enoch**—See K42AF, Parowan.
- Enterprise**—K03BF, Enterprise TV Assn., Enterprise, UT (KUTV Ch. 2 Salt Lake City)—1-w, lat. 37° 36' 00", long. 113° 44' 00".
- Enterprise**—K05BU, Enterprise TV Assn., Enterprise, UT (KTVX Ch. 4 Salt Lake City)—1-w, lat. 37° 36' 00", long. 113° 44' 00".
- Enterprise**—K07ED, Enterprise TV Assn., Enterprise, UT (KSL-TV Ch. 5 Salt Lake City)—1-w, lat. 37° 36' 00", long. 113° 44' 00".
- Enterprise**—K13HH, Washington County Television Dept., 48 North 400 East, St. George, UT (KUED Ch. 7 Salt Lake City)—1-w, lat. 37° 36' 00", long. 113° 44' 00".
- Enterprise & Pine Valley**—K55CH, Washington County Television Dept., 48 North 400 East, St. George, UT (KBYU-TV Ch. 11 Provo)—10-w, lat. 37° 30' 46", long. 113° 39' 14".
- Ephraim**—See K30AH, Manti.
- Ephraim**—See K32AJ, Manti.
- Ephraim & Manti**—K09FM, Manti City Corp., City Recorder, Manti, UT (KUTV Ch. 2 Salt Lake City)—1-w, lat. 39° 14' 56", long. 111° 37' 48".
- Ephraim & Manti**—K11FP, Manti City Corp., City Recorder, Manti, UT (KTVX Ch. 4 Salt Lake City)—1-w, lat. 39° 14' 56", long. 111° 37' 48".
- Ephraim & Manti**—K13FF, Manti City Corp., City Recorder, Manti, UT (KSL-TV Ch. 5 Salt Lake City)—1-w, lat. 39° 14' 56", long. 111° 37' 48".
- Ephraim, Fountain Green & Manti**—K34AN, U. of Utah, 205 Talmage Bldg., Salt Lake City, UT 84112 (KUED Ch. 7 Salt Lake City)—100-w, lat. 39° 12' 06", long. 111° 43' 39".
- Escalante**—K02FQ, Escalante TV Assn., Escalante, UT (KUTV Ch. 2 Salt Lake City)—1-w, lat. 37° 56' 25", long. 111° 43' 40".
- Escalante**—K04FR, Escalante TV Assn., Escalante, UT (KTVX Ch. 4 Salt Lake City)—1-w, lat. 37° 56' 25", long. 111° 43' 40".
- Escalante**—K05DV, Escalante TV Assn., Escalante, UT (KSL-TV Ch. 5 Salt Lake City)—1-w, lat. 37° 56' 25", long. 111° 43' 40".
- Escalante**—K07JZ, Escalante TV Assn., Escalante, UT (KUED Ch. 7 Salt Lake
- City)—1-w, lat. 37° 56' 25", long. 111° 43' 40".
- *Eureka & Mammoth**—K33DL, Juab County, Nephi, UT 84648 (KBYU-TV Ch. 11 Provo)—20-w, lat. 39° 56' 27", long. 112° 07' 11".
- *Eureka & Mammoth**—K35CZ, Juab County, Nephi, UT 84648 (KUTV Ch. 2 Salt Lake City)—1-w, lat. 39° 56' 27", long. 112° 07' 11".
- Eureka & Mammoth**—K39CR, Juab County, Nephi, UT (KSL-TV Ch. 5 Salt Lake City)—1-w, lat. 39° 56' 27", long. 112° 07' 11".
- *Eureka & Mammoth**—K43DA, Juab County, Nephi, UT (KTVX Ch. 4 Salt Lake City)—1-w, lat. 39° 56' 27", long. 112° 07' 11".
- *Eureka & Mammoth**—K45DD, Juab County, Nephi, UT (KUED Ch. 7 Salt Lake City)—1-w, lat. 39° 56' 27", long. 112° 07' 11".
- Ferron**—See K70AR, Castle Dale.
- Ferron**—See K74AQ, Castle Dale.
- Ferron**—See K78AA, Castle Dale.
- Fillmore**—K64AM, Millard County School District, 226 North 100 East, Delta, UT (KUED Ch. 7 Salt Lake City)—100-w, lat. 39° 02' 10", long. 112° 19' 31".
- Fillmore, Kanosh & Meadow**—K55BA, Millard County School District, 226 North 100 East, Delta, UT (KSL-TV Ch. 5 Salt Lake City)—100-w, lat. 39° 02' 10", long. 112° 19' 31".
- Fillmore, Kanosh & Meadow**—K58AJ, Millard County School District, 226 N. 100 East, Delta, UT (KTVX Ch. 4 Salt Lake City)—100-w, lat. 39° 02' 10", long. 112° 19' 31".
- Fillmore, Kanosh & Meadow**—K61AM, Millard County School District, 226 North 100 East, Delta, UT (KUTV Ch. 2 Salt Lake City)—100-w, lat. 39° 02' 10", long. 112° 19' 31".
- Fishlake Resort**—K03DE, Sevier County, Sevier County Clerk, Richfield, UT (KSL-TV Ch. 5 Salt Lake City)—1-w, lat. 38° 31' 40", long. 111° 43' 02".
- Fishlake Resort**—K06FL, Sevier County, Sevier County Clerk, Richfield, UT (KUTV Ch. 2 Salt Lake City)—1-w, lat. 38° 31' 40", long. 111° 43' 02".
- Fishlake Resort**—K07IZ, Sevier County, Sevier County Clerk, Richfield, UT (KTVX Ch. 4 Salt Lake City)—1-w, lat. 38° 31' 40", long. 111° 43' 02".
- Fountain Green**—See K34AN, Ephraim.
- Fruita**—See K08HZ, Capital Reef National Park.
- Fruita**—See K10IV, Capital Reef National Park.
- Fruita**—See K12JH, Capital Reef National Park.
- Fruitland**—K08JD, Duchesne County, Box 270, Duchesne, UT (KSL-TV Ch. 5 Salt Lake City)—1-w, lat. 40° 12' 14", long. 110° 53' 29".
- Fruitland**—K10KN, Duchesne County, Box 270, Duchesne, UT (KTVX Ch. 4 Salt Lake
- City)—1-w, lat. 40° 12' 14", long. 110° 53' 29".
- Fruitland**—K12KZ, Duchesne County, Box 270, Duchesne, UT (KUTV Ch. 2 Salt Lake City)—1-w, lat. 40° 12' 14", long. 110° 53' 29".
- Garden City**—See K08JR, Laketown.
- Garden City**—See K10LM, Laketown.
- Garden City**—See K12MI, Laketown.
- Garden City**—See K38AL, Laketown.
- Garden City & Laketown**—K63BF, U. of Utah, 205 Talmage Bldg., Salt Lake City, UT 84112 (KUED Ch. 7 Salt Lake City)—100-w, lat. 41° 52' 57", long. 111° 16' 09".
- Garfield County (rural)**—K59AK, Garfield County, Courthouse Bldg., Panguitch, UT (KUTV Ch. 2 Salt Lake City)—100-w, lat. 38° 32' 10", long. 112° 04' 19".
- Garfield County (rural)**—K61AH, Garfield County, Courthouse Bldg., Panguitch, UT (KTVX Ch. 4 Salt Lake City)—100-w, lat. 38° 32' 10", long. 112° 04' 19".
- Garfield County (rural)**—K63AG, Garfield County, Courthouse Bldg., Panguitch, UT (KSL-TV Ch. 5 Salt Lake City)—100-w, lat. 38° 32' 10", long. 112° 04' 19".
- Garfield County (rural)**—K67BT, Garfield County, Courthouse Bldg., Panguitch, UT (KSTU Ch. 13 Salt Lake City)—100-w, lat. 38° 32' 10", long. 112° 04' 19".
- Garfield County (rural) & Kane County**—K47AB, Lake Powell Antennavision Inc., Box 2503, Page, AZ (KSTU Ch. 13 Salt Lake City)—100-w, lat. 37° 45' 21", long. 111° 52' 27".
- Garfield County (southeastern rural portion) & Kane County (northeastern portion)**—K49AG, Lake Powell Antennavision Inc., Box 2503, Page, AZ (KSL-TV Ch. 5 Salt Lake City)—100-w, lat. 37° 45' 21", long. 110° 52' 27".
- Garfield County (southeastern rural portion) & Kane County (northeastern portion)**—K51AH, Lake Powell Antennavision Inc., Box 2503, Page, AZ (KSL-TV Ch. 4 Salt Lake City)—100-w, lat. 37° 45' 21", long. 110° 52' 27".
- Garfield County (southeastern rural portion) & Kane County (northeastern portion)**—K53AK, Lake Powell Antennavision Inc., Box 2503, Page, AZ (KUTV Ch. 2 Salt Lake City)—100-w, lat. 37° 45' 21", long. 110° 52' 27".
- Garfield County rural area & Panguitch**—K07JW, U. of Utah, 205 Talmage Bldg., Salt Lake City, UT 84112 (KUED Ch. 7 Salt Lake City)—5-w, lat. 37° 49' 19", long. 112° 27' 28".
- Garrison, UT & Baker, NV**—K07OH, Millard County School District, 226 North 100 East, Delta, UT (KUED Ch. 7 Salt Lake City)—10-w, lat. 38° 56' 53", long. 114° 09' 05".
- Garrison, UT & Baker, NV**—K09NB, Millard County School District, 226 North 100 East, Delta, UT (KUTV Ch. 2 Salt Lake City)—10-w, lat. 38° 56' 53", long. 114° 09' 05".

Translators—Utah

Garrison, UT & Baker, NV—K11NP, Millard County School District, 226 N. 100 East, Delta, UT (KTVX Ch. 4 Salt Lake City)—10-w, lat. 38° 56' 53", long. 114° 09' 05".

Garrison, UT & Baker, NV—K13OJ, Millard County School District, 226 N. 100 East, Delta, UT (KSL-TV Ch. 5 Salt Lake City)—10-w, lat. 38° 56' 53", long. 114° 09' 05".

Glen Canyon City, UT & Wahweap, AZ—K12JY, Cedar Mountain Communications, Box 184, Glen Canyon City, UT (KSL-TV Ch. 5 Salt Lake City)—1-w, lat. 37° 07' 27", long. 111° 41' 40".

Glendale—See K66CB, Overton, NV.

Glendale & Orderville—K07OY, Long Valley TV, Orderville, UT (KUED Ch. 7 Salt Lake City)—1-w, lat. 37° 16' 35", long. 112° 37' 35".

Green Lake—See K02HP, Dutch John.

Green Lake—See K04HN, Dutch John.

Green Lake—See K05FJ, Dutch John.

Green River—K02BU, Green River City TV, Box 356, Green River, UT (KUTV Ch. 2 Salt Lake City)—1-w, lat. 38° 58' 35", long. 110° 10' 56".

Green River—K04BR, Green River City TV, Box 356, Green River, UT (KTVX Ch. 4 Salt Lake City)—1-w, lat. 38° 58' 35", long. 110° 10' 56".

Green River—K05BK, Green River City TV, Box 356, Green River, UT (KSL-TV Ch. 5 Salt Lake City)—1-w, lat. 38° 58' 35", long. 110° 10' 56".

Green River—K07OV, Green River City TV, Box 356, Green River, UT (KUED Ch. 7 Salt Lake City)—10-w, lat. 39° 10' 58", long. 110° 36' 25".

Green River—K09CX, Green River City TV, Box 356, Green River, UT (KUTV Ch. 2 Salt Lake City)—10-w, lat. 39° 10' 58", long. 110° 36' 25".

Green River—K11DD, Green River City TV, Box 356, Green River, UT (KTVX Ch. 4 Salt Lake City)—10-w, lat. 39° 10' 58", long. 110° 36' 25".

Green River—K13DB, Green River City TV, Box 356, Green River, UT (KSL-TV Ch. 5 Salt Lake City)—10-w, lat. 39° 10' 58", long. 110° 36' 25".

Green River—K30AG, Green River City TV, Box 356, Green River, UT (KSTU Ch. 13 Salt Lake City)—20-w, lat. 39° 10' 58", long. 110° 36' 25".

Green River—K32AI, Green River City TV, Box 356, Green River, UT (KBYU-TV Ch. 11 Provo)—20-w, lat. 39° 10' 58", long. 110° 36' 25".

Gunlock & Santa Clara—K57BG, Washington County Television Dept., 48 North 400 East, St. George, UT (KBYU-TV Ch. 11 Provo)—100-w, lat. 37° 09' 30", long. 113° 53' 20".

Hamilton Fort—See K67AA, Beaver County.

Hamilton Fort—See K69EW, Beaver County.

Hamilton Fort—See K80CE, Beaver County.

Hamilton Fort, Milford, Minersville & Newcastle—K59BS, Fox TV Stations Inc., 5151 Wisconsin Ave. NW, Washington, DC 20016 (KSTU Ch. 13 Salt Lake City)—100-w, lat. 38° 30' 32", long. 113° 17' 21".

Hanksville—K07KM, County of Wayne, County Clerk, Loa, UT (KUED Ch. 7 Salt Lake City)—1-w, lat. 38° 22' 28", long. 110° 41' 51".

Hanksville—K09LC, County of Wayne, County Clerk, Loa, UT (KTVX Ch. 4 Salt Lake City)—1-w, lat. 38° 22' 28", long. 110° 41' 51".

Hanksville—K11LJ, County of Wayne, County Clerk, Loa, UT (KUTV Ch. 2 Salt Lake City)—1-w, lat. 38° 22' 28", long. 110° 41' 51".

Hanksville—K13LS, County of Wayne, County Clerk, Loa, UT (KSL-TV Ch. 5 Salt Lake City)—1-w, lat. 38° 22' 28", long. 110° 41' 51".

Hanksville—K66CC, County of Wayne, County Clerk, Loa, UT (KSTU Ch. 13 Salt Lake City)—1-w, lat. 38° 22' 28", long. 110° 41' 51".

Hanna & Tabiona—K07NV, Duchesne County, Box 270, Duchesne, UT (KTVX Ch. 4 Salt Lake City)—1-w, lat. 40° 23' 08", long. 110° 45' 28".

Hanna & Tabiona—K09MQ, Duchesne County, Box 270, Duchesne, UT (KUTV Ch. 2 Salt Lake City)—1-w, lat. 40° 23' 08", long. 110° 45' 28".

Hanna & Tabiona—K11ND, Duchesne County, Box 270, Duchesne, UT (KSL-TV Ch. 5 Salt Lake City)—1-w, lat. 40° 23' 08", long. 110° 45' 28".

Hatch—K09MO, Hatch Town TV, Town Clerk, Hatch, UT 84735 (KTVX Ch. 4 Salt Lake City)—1-w, lat. 37° 40' 37", long. 112° 22' 27".

Hatch—K11NA, Hatch Town TV, Town Clerk, Hatch, UT 84735 (KUTV Ch. 2 Salt Lake City)—1-w, lat. 37° 40' 37", long. 112° 22' 27".

Hatch—K13NT, Hatch Town TV, Town Clerk, Hatch, UT 84735 (KSL-TV Ch. 5 Salt Lake City)—1-w, lat. 37° 40' 37", long. 112° 22' 27".

★ **Hatch—K54CN**, Hatch Town TV, Town Clerk, Hatch, UT 84735 (KSTU Ch. 13 Salt Lake City)—1-w, lat. 37° 40' 37", long. 112° 22' 27".

Hatch—K56BP, U. of Utah, 205 Talmage Bldg., Salt Lake City, UT 84112 (KUED Ch. 7 Salt Lake City)—20-w, lat. 37° 40' 37", long. 112° 22' 27".

Heber—K56AE, U. of Utah, 205 Talmage Bldg., Salt Lake City, UT 84112 (KUED Ch. 7 Salt Lake City)—lat. 40° 33' 36", long. 111° 28' 32".

Heber & Midway—K06HY, Wasatch County Commissioners, 180 South First East, Heber, UT (KSL-TV Ch. 5 Salt Lake City)—5-w, lat. 40° 33' 36", long. 111° 28' 32".

Heber & Midway—K09AM, Wasatch County Commissioners, 180 South First East, Heber, UT (KUTV Ch. 2 Salt Lake City)—5-w, lat. 40° 33' 36", long. 111° 28' 32".

Heber & Midway—K13AK, Wasatch County Commissioners, 180 South First East, Heber, UT (KTVX Ch. 4 Salt Lake City)—5-w, lat. 40° 33' 36", long. 111° 28' 32".

Helper—K07NS, Carbon County, Carbon County Courthouse, Price, UT (KUED Ch. 7 Salt Lake City)—1-w, lat. 39° 41' 06", long. 110° 50' 29".

Helper—K09BQ, Carbon County, Carbon County Courthouse, Price, UT (KSL-TV Ch. 5 Salt Lake City)—10-w, lat. 39° 41' 06", long. 110° 50' 29".

Helper—K11BV, Carbon County, Carbon County Courthouse, Price, UT (KUTV Ch. 2 Salt Lake City)—10-w, lat. 39° 41' 06", long. 110° 50' 29".

Helper—K13BZ, Carbon County, Carbon County Courthouse, Price, UT (KTVX Ch. 4 Salt Lake City)—10-w, lat. 39° 41' 06", long. 110° 50' 29".

Helper—K72CM, Carbon County, Carbon County Courthouse, Price, UT (KUED Ch. 7 Salt Lake City)—20-w, lat. 39° 41' 07", long. 110° 51' 40".

Henefer—K06IM, U. of Utah, 205 Talmage Bldg., Salt Lake City, UT 84112 (KUED Ch. 7 Salt Lake City)—lat. 40° 58' 40", long. 111° 26' 08".

Henefer—See K08AS, Echo.

Henefer—See K10AY, Echo.

Henefer—See K12AY, Echo.

Henrieville—K08IT, Bryce Lions Club, Tropic, UT (KUTV Ch. 2 Salt Lake City)—1-w, lat. 37° 33' 19", long. 111° 59' 39".

Henrieville—K10KA, Bryce Lions Club, Tropic, UT (KTVX Ch. 4 Salt Lake City)—1-w, lat. 37° 33' 19", long. 111° 59' 39".

Henrieville—K12KQ, Bryce Lions Club, Tropic, UT (KSL-TV Ch. 5 Salt Lake City)—1-w, lat. 37° 33' 19", long. 111° 59' 39".

Henrieville—K20BT, Henrieville Town, Town Clerk, Henrieville, UT 84736 (KSTU Ch. 13 Salt Lake City)—1-w, lat. 37° 33' 19", long. 111° 59' 39".

Hildale, UT & Cane Beds, AZ—K07SC, Washington County Television Dept., 48 North 400 East, St. George, UT (KUTV Ch. 2 Salt Lake City)—10-w, lat. 36° 54' 11", long. 113° 01' 58".

Hildale, UT & Cane Beds, AZ—K09SU, Washington County Television Dept., 48 North 400 East, St. George, UT (KTVX Ch. 4 Salt Lake City)—10-w, lat. 36° 54' 11", long. 113° 01' 58".

Hildale, UT & Cane Beds, AZ—K11QQ, Washington County Television Dept., 48 North 400 East, St. George, UT (KSL-TV Ch. 5 Salt Lake City)—10-w, lat. 36° 54' 11", long. 113° 01' 58".

Hildale, UT & Cane Beds, AZ—K13SR, Washington County Television Dept., 48 North 400 East, St. George, UT (KUED Ch. 7 Salt Lake City)—10-w, lat. 36° 54' 11", long. 113° 01' 58".

Holden & Scipio—K06DH, Millard County School District, 226 North 100 East, Delta, UT (KUED Ch. 7 Salt Lake City)—1-w, lat. 39° 11' 54", long. 112° 08' 33".

Holden & Scipio—K08DP, Millard County School District, 226 North 100 East, Delta, UT (KUTV Ch. 2 Salt Lake City)—10-w, lat. 39° 11' 54", long. 112° 08' 33".

Holden & Scipio—K10EB, Millard County School District, 226 North 100 East, Delta, UT (KTVX Ch. 4 Salt Lake City)—10-w, lat. 39° 11' 54", long. 112° 08' 33".

Holden & Scipio—K12DH, Millard County School District, 226 North 100 East, Delta, UT (KSL-TV Ch. 5 Salt Lake City)—10-w, lat. 39° 11' 54", long. 112° 08' 33".

Huntington—See K70AR, Castle Dale.

Huntington—See K74AQ, Castle Dale.

Huntington—See K78AA, Castle Dale.

Huntsville—See K08DI, Eden.

Huntsville—See K10DT, Eden.

Huntsville—See K52CS, Eden.

Huntsville—K55CS, University of Utah, 205 Talmage Bldg., Salt Lake City, UT 84112 (KUED Ch. 7 Salt Lake City)—100-w, lat. 41° 20' 45", long. 111° 48' 50".

Hydro Jet Mining Site—K02IS, Plateau Resources Ltd., Box 200, Hanksville, UT (KUTV Ch. 2 Salt Lake City)—1-w, lat. 37° 57' 02", long. 110° 47' 46".

Hydro Jet Mining Site—K04JB, Plateau Resources Ltd., Box 200, Hanksville, UT (KTVX Ch. 4 Salt Lake City)—1-w, lat. 37° 57' 02", long. 110° 47' 46".

Hydro Jet Mining Site—K05GH, Plateau Resources Ltd., Box 200, Hanksville, UT (KSL-TV Ch. 5 Salt Lake City)—1-w, lat. 37° 57' 02", long. 110° 47' 46".

Hydro Jet Mining Site—K07OX, Plateau Resources Ltd., Box 200, Hanksville, UT (KUED Ch. 7 Salt Lake City)—1-w, lat. 37° 57' 02", long. 110° 47' 46".

Iron County rural areas—K61BM, Iron County, Box 429, Parowan, UT 84761 (KBYU-TV Ch. 11 Provo)—100-w, lat. 38° 30' 32", long. 113° 17' 21".

Iron Springs—See K04KJ, Cedar City.

Juab & Sanpete Counties (rural)—K49AD, U. of Utah, 205 Talmage Bldg., Salt Lake City, UT 84112 (KUED Ch. 7 Salt Lake City)—100-w, lat. 39° 29' 24", long. 111° 49' 06".

Juab County—See K47BD, Aurora.

Juab County—See K51BK, Aurora.

Juab County—See K56BB, Aurora.

Junction—See K07JV, Circleville.

Kamas & Woodland—K48AE, Summit County, Courthouse, Coalville, UT (KUTV Ch. 2 Salt Lake City)—100-w, lat. 40° 37' 32", long. 111° 28' 50".

Kamas & Woodland—K50AC, Summit County, Courthouse, Coalville, UT (KTVX Ch. 4 Salt Lake City)—100-w, lat. 40° 37' 32", long. 111° 28' 50".

- Kamas & Woodland**—K54AE, Summit County, Courthouse, Coalville, UT (KSL-TV Ch. 5 Salt Lake City)—100-w, lat. 40° 37' 32", long. 111° 28' 50".
- Kamas & Woodland**—K54AE, Summit County, Courthouse, Coalville, UT (KUED Ch. 7 Salt Lake City)—100-w, lat. 40° 37' 32", long. 111° 28' 50".
- Kanab**—K02BI, Kanab Lions TV, Box 244, Kanab, UT (KUTV Ch. 2 Salt Lake City)—5-w, lat. 37° 03' 38", long. 112° 31' 13".
- Kanab**—K04CK, Kanab Lions TV, Box 244, Kanab, UT (KTVX Ch. 4 Salt Lake City)—1-w, lat. 37° 03' 38", long. 112° 31' 13".
- Kanab**—K05AX, Kanab Lions TV, Box 244, Kanab, UT (KSTU Ch. 13 Salt Lake City)—1-w, lat. 37° 03' 38", long. 112° 31' 13".
- Kanab**—K07ES, Kanab Lions TV, Box 244, Kanab, UT (KUED Ch. 7 Salt Lake City)—10-w, lat. 37° 03' 38", long. 112° 31' 13".
- Kanarraville**—K08CE, Iron County, Box 429, Parowan, UT 84761 (KUTV Ch. 2 Salt Lake City)—10-w, lat. 37° 29' 13", long. 113° 12' 18".
- Kanarraville**—K10CK, Iron County, Box 429, Parowan, UT 84761 (KTVX Ch. 4 Salt Lake City)—10-w, lat. 37° 29' 13", long. 113° 12' 18".
- Kanarraville**—K12CD, Iron County, Box 429, Parowan, UT 84761 (KSL-TV Ch. 5 Salt Lake City)—10-w, lat. 37° 29' 13", long. 113° 12' 18".
- Kanarraville & New Harmony**—K02KN, Iron County, Box 429, Parowan, UT 84761 (KUED Ch. 7 Salt Lake City)—10-w, lat. 37° 29' 13", long. 113° 12' 18".
- Kanarraville & New Harmony**—K06KO, Iron County, Box 429, Parowan, UT 84761 (KSTU Ch. 13 Salt Lake City)—10-w, lat. 37° 29' 13", long. 113° 12' 18".
- Kane County**—See K09NV, Alton.
- Kane County**—See K110C, Alton.
- Kane County**—See K130R, Alton.
- Kane County**—See K47AB, Garfield County.
- Kane County**—See K49AG, Garfield County.
- Kane County**—See K51AH, Garfield County.
- Kane County**—See K53AK, Garfield County.
- Kane County**—See K57AQ, Alton.
- Kanosh**—See K55BA, Fillmore.
- Kanosh**—See K58AJ, Fillmore.
- Kanosh**—See K61AM, Fillmore.
- Kimball Junction**—See K47AJ, Coalville.
- Kimball Junction**—See K49AR, Coalville.
- Kimball Junction**—See K51AR, Park City.
- Kimball Junction**—See K53BC, Park City.
- Kimball Junction**—See K55DK, Coalville.
- Kingston**—See K07JV, Circleville.
- Koosharem**—K03FF, Sevier County, Sevier County Clerk, Richfield, UT (KSTU Ch. 13 Salt Lake City)—1-w, lat. 38° 28' 36", long. 111° 48' 54".
- Koosharem**—K06IG, Sevier County, Sevier County Clerk, Richfield, UT (KUED Ch. 7 Salt Lake City)—1-w, lat. 38° 28' 36", long. 111° 48' 54".
- Koosharem**—K08CL, Sevier County, Sevier County Clerk, Richfield, UT (KUTV Ch. 2 Salt Lake City)—5-w, lat. 38° 28' 36", long. 111° 48' 54".
- Koosharem**—K10CU, Sevier County, Sevier County Clerk, Richfield, UT (KTVX Ch. 4 Salt Lake City)—5-w, lat. 38° 28' 36", long. 111° 48' 54".
- Koosharem**—K12CT, Sevier County, Sevier County Clerk, Richfield, UT (KSL-TV Ch. 5 Salt Lake City)—5-w, lat. 38° 28' 36", long. 111° 48' 54".
- ★ **La Sal**—K14BC, Arapahoe County TV Club, 18100 E. Berry Dr., Aurora, CO 80015 (WTBS Ch. 17 Atlanta, GA via satellite)—1000-w, lat. 38° 18' 10", long. 109° 17' 27".
- Laketown**—See K63BF, Garden City.
- Laketown & Garden City**—K38AL, Rich County, County Courthouse, Randolph, UT (KSTU Ch. 13 Salt Lake City)—100-w, lat. 41° 52' 57", long. 111° 16' 00".
- Laketown & Garden City, UT & Paris & Montpelier, ID**—K08JR, Bear Lake Valley TV Assn., Laketown, UT 84038 (KUTV Ch. 2 Salt Lake City)—10-w, lat. 41° 53' 05", long. 111° 16' 00".
- Laketown & Garden City, UT & Paris & Montpelier, ID**—K10LM, Bear Lake Valley TV Assn., Laketown, UT 84038 (KTVX Ch. 4 Salt Lake City)—10-w, lat. 41° 53' 05", long. 111° 16' 00".
- Laketown & Garden City, UT & Paris & Montpelier, ID**—K12MI, Bear Lake Valley TV Assn., Laketown, UT 84038 (KSL-TV Ch. 5 Salt Lake City)—10-w, lat. 41° 53' 05", long. 111° 16' 00".
- Lapoint, Mountain Home & Roosevelt**—K06DY, Uintah County, Uintah County Bldg., Vernal, UT (KUED Ch. 7 Salt Lake City)—10-w, lat. 40° 19' 27", long. 110° 09' 19".
- Lapoint, Mountain Home & Roosevelt**—K08CS, Uintah County, Uintah County Bldg., Vernal, UT (KSL-TV Ch. 5 Salt Lake City)—10-w, lat. 40° 19' 27", long. 110° 09' 19".
- Lapoint, Mountain Home & Roosevelt**—K10DD, Uintah County, Uintah County Bldg., Vernal, UT (KTVX Ch. 4 Salt Lake City)—10-w, lat. 40° 19' 27", long. 110° 09' 19".
- Lapoint, Mountain Home & Roosevelt**—K12FG, Uintah County, Uintah County Bldg., Vernal, UT (KUTV Ch. 2 Salt Lake City)—10-w, lat. 40° 19' 27", long. 110° 09' 19".
- Leamington**—K03DX, Millard County School District, 226 North 100 East, Delta, UT (KSL-TV Ch. 5 Salt Lake City)—1-w, lat. 39° 31' 55", long. 112° 18' 47".
- Leamington**—K06IE, Millard County School District, 226 North 100 East, Delta, UT (KUTV Ch. 2 Salt Lake City)—1-w, lat. 39° 31' 55", long. 112° 18' 47".
- Leamington**—K07LK, Millard County School District, 226 North 100 East, Delta, UT (KTVX Ch. 4 Salt Lake City)—1-w, lat. 39° 31' 55", long. 112° 18' 47".
- Leeds & Toquerville**—K66BP, Washington County Television Dept., 48 North 400 East, St. George, UT (KBYU-TV Ch. 11 Provo)—100-w, lat. 37° 16' 21", long. 113° 16' 34".
- Liberty**—See K08DI, Eden.
- Liberty**—See K10DT, Eden.
- Liberty**—See K52CS, Eden.
- Loa**—See K03AU, Bicknell.
- Loa**—See K06BS, Bicknell.
- Loa**—See K07CT, Bicknell.
- Logan**—K12HT, Utah State U. of Agriculture & Applied Science, Radio & TV Dept., Logan, UT (KUED Ch. 7 Salt Lake City)—100-w, lat. 41° 33' 04", long. 111° 56' 08".
- ★ **Logan**—K53AP, Cache County Municipal Corp., 160 N. Main, Logan, UT (KSTU Ch. 13 Salt Lake City)—100-w, lat. 41° 33' 04", long. 111° 56' 08".
- Logan**—K55BM, Cache County Municipal Corp., 160 N. Main, Logan, UT (KUED Ch. 7 Salt Lake City)—100-w, lat. 41° 33' 04", long. 111° 56' 08".
- Logan**—K57AX, Cache County Municipal Corp., 160 N. Main, Logan, UT (KTVX Ch. 4 Salt Lake City)—100-w, lat. 41° 33' 04", long. 111° 56' 08".
- Logan**—K59BC, Cache County Municipal Corp., 160 N. Main, Logan, UT (KSL-TV Ch. 5 Salt Lake City)—100-w, lat. 41° 33' 04", long. 111° 56' 08".
- Logan**—K61AT, Cache County Municipal Corp., 160 N. Main, Logan, UT (KUED Ch. 7 Salt Lake City)—100-w, lat. 41° 33' 04", long. 111° 56' 08".
- Logan**—K70CU, Utah State U. of Agriculture & Applied Science, Radio & TV Dept., Logan, UT (KUTV Ch. 2 Salt Lake City)—100-w, lat. 41° 44' 27", long. 111° 48' 49".
- Logan**—K73BE, Utah State U. of Agriculture & Applied Science, Radio & TV Dept., Logan, UT (KTVX Ch. 4 Salt Lake City)—100-w, lat. 41° 44' 27", long. 111° 48' 49".
- Logan**—K76BN, Utah State U. of Agriculture & Applied Science, Radio & TV Dept., Logan, UT (KSL-TV Ch. 5 Salt Lake City)—100-w, lat. 41° 44' 27", long. 111° 48' 47".
- Logan & Wellsville**—K08BP, Russell Communications Corp., 31 South First West, Wellsville, UT (KUTV Ch. 2 Salt Lake City)—1-w, lat. 41° 36' 51", long. 111° 57' 45".
- Logan & Wellsville**—K10BX, Russell Communications Corp., 31 South First West, Wellsville, UT (KTVX Ch. 4 Salt Lake City)—1-w, lat. 41° 36' 51", long. 111° 57' 45".
- Logan & Wellsville**—K13AZ, Russell Communications Corp., 31 South First West, Wellsville, UT (KSL-TV Ch. 5 Salt Lake City)—1-w, lat. 41° 36' 51", long. 111° 57' 45".
- Logandale**—See K66CB, Overton, NV.
- Long Valley Junction**—K03CX, Long Valley TV, Orderville, UT (KSL-TV Ch. 5 Salt Lake City)—10-w, lat. 37° 30' 25", long. 112° 30' 37".
- Long Valley Junction**—K06FM, Long Valley TV, Orderville, UT (KTVX Ch. 4 Salt Lake City)—10-w, lat. 37° 30' 25", long. 112° 30' 37".
- Long Valley Junction**—K07HY, Long Valley TV, Orderville, UT (KUTV Ch. 2 Salt Lake City)—5-w, lat. 37° 30' 25", long. 112° 30' 37".
- Long Valley Junction**—K69BG, U. of Utah, 205 Talmage Bldg., Salt Lake City, UT 84112 (KUED Ch. 7 Salt Lake City)—20-w, lat. 37° 30' 25", long. 112° 30' 37".
- Lyndyl**—See K68BQ, Delta.
- Lyndyl**—See K77AJ, Delta.
- Lyndyl**—See K79AU, Delta.
- Lyndyl & Dak City**—K09EU, Millard County School District, 226 North 100 East, Delta, UT (KUTV Ch. 2 Salt Lake City)—10-w, lat. 39° 21' 15", long. 112° 20' 30".
- Lyndyl & Dak City**—K11FA, Millard County School District, 226 North 100 East, Delta, UT (KTVX Ch. 4 Salt Lake City)—10-w, lat. 39° 21' 15", long. 112° 20' 30".
- Lyndyl & Dak City**—K13ET, Millard County School District, 226 North 100 East, Delta, UT (KSL-TV Ch. 5 Salt Lake City)—10-w, lat. 39° 21' 15", long. 112° 20' 30".
- Mammoth**—See K33DL, Eureka.
- Mammoth**—See K35CZ, Eureka.
- Mammoth**—See K39CR, Eureka.
- Mammoth**—See K43DA, Eureka.
- Mammoth**—See K45DD, Eureka.
- Manila**—See K02HP, Dutch John.
- Manila**—See K04HN, Dutch John.
- Manila**—See K05FJ, Dutch John.
- Manila**—See K09LZ, Dutch John.
- Manti**—See K09FM, Ephraim.
- Manti**—See K11FP, Ephraim.
- Manti**—See K13FF, Ephraim.
- Manti**—See K34AN, Ephraim.
- Manti & Ephraim**—K30AH, Sanpete County, 140 W. Main St., Mount Pleasant, UT (KSTU Ch. 13 Salt Lake City)—1-w, lat. 39° 12' 06", long. 111° 43' 39".
- Manti & Ephraim**—K32AJ, Sanpete County, 140 W. Main St., Mount Pleasant, UT (KBYU-TV Ch. 11 Provo)—1-w, lat. 39° 12' 06", long. 111° 43' 39".

Translators—Utah

- Mantua**—K08BK, Mantua City Corp., Mantua, UT (KUTV Ch. 2 Salt Lake City)—1-w, lat. 41° 30' 58", long. 111° 56' 53".
- Mantua**—K10BR, Mantua City Corp., Mantua, UT (KTVX Ch. 4 Salt Lake City)—1-w, lat. 41° 30' 58", long. 111° 56' 53".
- Mantua**—K13BV, Mantua City Corp., Mantua, UT (KSL-TV Ch. 5 Salt Lake City)—1-w, lat. 41° 30' 58", long. 111° 56' 53".
- Marysville**—K02BQ, Piute County, Courthouse, 21 N. Main, Junction, UT 84740 (KUTV Ch. 2 Salt Lake City)—10-w, lat. 38° 30' 13", long. 112° 12' 41".
- Marysville**—K04B0, Piute County, Courthouse, 21 N. Main, Junction, UT 84740 (KTVX Ch. 4 Salt Lake City)—10-w, lat. 38° 30' 13", long. 112° 12' 41".
- Marysville**—K05BH, Piute County, Courthouse, 21 N. Main, Junction, UT 84740 (KSL-TV Ch. 5 Salt Lake City)—10-w, lat. 38° 30' 13", long. 112° 12' 41".
- Marysville**—K32AL, U. of Utah, 205 Talmage Bldg., Salt Lake City, UT 84112 (KUED Ch. 7 Salt Lake City)—20-w, lat. 38° 30' 27", long. 112° 11' 50". Note: Licensed as LPTV.
- Mayfield**—K07PE, Mayfield Town TV, Mayfield, UT (KUED Ch. 7 Salt Lake City)—20-w, lat. 39° 07' 01", long. 111° 43' 40".
- Mayfield**—K09JH, Mayfield Town TV, Mayfield, UT (KTVX Ch. 4 Salt Lake City)—1-w, lat. 39° 07' 01", long. 111° 43' 40".
- Mayfield**—K11JK, Mayfield Town TV, Mayfield, UT (KSL-TV Ch. 5 Salt Lake City)—1-w, lat. 39° 07' 01", long. 111° 43' 40".
- Mayfield**—K13JP, Mayfield Town TV, Mayfield, UT (KUTV Ch. 2 Salt Lake City)—1-w, lat. 39° 07' 01", long. 111° 43' 40".
- Mayfield**—K15CD, Mayfield Town, Mayfield, UT 84643 (KSTU Ch. 13 Salt Lake City)—1-w, lat. 39° 07' 01", long. 111° 43' 40".
- Meadow**—See K55BA, Fillmore.
- Meadow**—See K58AJ, Fillmore.
- Meadow**—See K61AM, Fillmore.
- Midway**—See K06HY, Heber.
- Midway**—See K09AM, Heber.
- Midway**—See K13AK, Heber.
- Milford**—K08AQ, Milford Area TV Assn., Box 752, Milford, UT (KUTV Ch. 2 Salt Lake City)—1-w, lat. 38° 31' 09", long. 112° 47' 00".
- Milford**—K10AL, Milford Area TV Assn., Box 752, Milford, UT (KTVX Ch. 4 Salt Lake City)—1-w, lat. 38° 31' 09", long. 112° 47' 00".
- Milford**—K12AQ, Milford Area TV Assn., Box 752, Milford, UT (KSL-TV Ch. 5 Salt Lake City)—1-w, lat. 38° 31' 09", long. 112° 47' 00".
- Milford**—See K59BS, Hamilton Fort.
- Milford**—See K63BY, Beaver County.
- Milford**—See K80CE, Beaver County.
- Milford & rural Beaver County**—K16B0, U. of Utah, 205 Talmage Bldg., Salt Lake City, UT 84112.—100-w, lat. 38° 31' 05", long. 113° 17' 03".
- Milton, Morgan & Mountain Green**—K08GA, Morgan County, 1116 Washington Blvd., Ogden, UT (KUTV Ch. 2 Salt Lake City)—10-w, lat. 41° 04' 11", long. 111° 39' 19".
- Milton, Morgan & Mountain Green**—K10FW, Morgan County, 1116 Washington Blvd., Ogden, UT (KTVX Ch. 4 Salt Lake City)—10-w, lat. 41° 04' 11", long. 111° 39' 19".
- Milton, Morgan & Mountain Green**—K12GI, Morgan County, 1116 Washington Blvd., Ogden, UT (KSL-TV Ch. 5 Salt Lake City)—10-w, lat. 41° 04' 11", long. 111° 39' 19".
- Milton, Morgan & Mountain Green**—K69AP, Morgan County, 1116 Washington Blvd., Ogden, UT (KUED Ch. 7 Salt Lake City)—100-w, lat. 41° 04' 11", long. 111° 39' 19".
- Minersville**—K02BY, Minersville TV Committee, Box 89, Minersville, UT (KUTV Ch. 2 Salt Lake City)—1-w, lat. 38° 21' 10", long. 113° 06' 40".
- Minersville**—K04BC, Minersville TV Committee, Box 89, Minersville, UT (KTVX Ch. 4 Salt Lake City)—1-w, lat. 38° 21' 10", long. 113° 06' 40".
- Minersville**—K05AT, Minersville TV Committee, Box 89, Minersville, UT (KSL-TV Ch. 5 Salt Lake City)—1-w, lat. 38° 21' 10", long. 113° 06' 40".
- Minersville**—See K59BS, Hamilton Fort.
- ★ **Moab**—K25CO, Withers Bcstg. Co. of Colorado, Box 1508, Mount Vernon, IL 62864 (KREX-TV Ch. 5 Grand Junction, CO)—100-w, lat. 38° 34' 26", long. 109° 32' 57".
- Moapa**—See K66CB, Overton, NV.
- Moapa Valley**—See K02FJ, Overton, NV.
- Modena**—See K02CL, Beryl Junction.
- Modena**—See K04CH, Beryl Junction.
- Modena**—See K06CQ, Beryl Junction.
- Modena & Beryl Junction**—K09PY, Iron County, Box 429, Parowan, UT 84761 (KSTU Ch. 13 Salt Lake City)—10-w, lat. 37° 43' 14", long. 113° 45' 29".
- Monroe**—See K38AQ, Richfield.
- Monroe**—See K40AB, Elsinore.
- Monroe**—See K42AJ, Richfield.
- Monticello**—See K08DA, Blanding.
- Monticello**—See K10DQ, Blanding.
- Monticello**—See K13KC, Blanding.
- Monticello**—K30DC, Withers Bcstg. Co. of Colorado, Box 789, Grand Junction, CO 81502 (KREZ-TV Ch. 6 Durango, CO)—100-w, lat. 37° 51' 53", long. 109° 23' 11".
- Monticello**—See K36AK, Blanding.
- Monticello**—See K38AJ, Blanding.
- Monticello**—See K40AF, Blanding.
- Monticello**—See K42AD, Blanding.
- Monticello**—See K44AG, Blanding.
- Monticello**—See K46AF, Blanding.
- Montoqua, Santa Clara & Veyo, UT & Littlefield, AZ**—K04AZ, Washington County Television Dept., 48 North 400 East, St. George, UT (KTVX Ch. 4 Salt Lake City)—10-w, lat. 37° 09' 18", long. 113° 52' 48".
- Morgan**—See K08GA, Milton.
- Morgan**—See K10FW, Milton.
- Morgan**—See K12GI, Milton.
- Morgan**—See K69AP, Milton.
- Morgan County**—K62BM, Morgan County, 1116 Washington Blvd., Ogden, UT (KSTU Ch. 13 Salt Lake City)—100-w, lat. 41° 04' 11", long. 111° 39' 18".
- Mount Pleasant**—K56BA, Sanpete County, 140 W. Main St., Mount Pleasant, UT (KUED Ch. 7 Salt Lake City)—100-w, lat. 39° 32' 19", long. 111° 19' 55".
- Mountain Green**—See K08GA, Milton.
- Mountain Green**—See K10FW, Milton.
- Mountain Green**—See K12GI, Milton.
- Mountain Green**—See K69AP, Milton.
- Mountain Home**—See K06DY, Lapoint.
- Mountain Home**—See K08CS, Lapoint.
- Mountain Home**—See K10DD, Lapoint.
- Mountain Home**—See K12FG, Lapoint.
- Muddy River**—See K07IJ, Overton, NV.
- Muddy River**—See K09IT, Overton, NV.
- Muddy River**—See K11JL, Overton, NV.
- Muddy River**—See K64CQ, Overton, NV.
- Myton**—See K57CK, Tabiona.
- Myton**—K65CL, Duchesne County, Box 270, Duchesne, UT (KBYU-TV Ch. 11 Provo)—100-w, lat. 40° 21' 45", long. 110° 47' 31".
- Myton & area**—K61CF, Duchesne County, Box 270, Duchesne, UT (KUTV Ch. 2 Salt Lake City)—100-w, lat. 40° 21' 45", long. 110° 47' 31".
- Myton & area**—K63CB, Duchesne County, Box 270, Duchesne, UT (KTVX Ch. 4 Salt Lake City)—100-w, lat. 40° 21' 45", long. 110° 47' 31".
- Myton & area**—K69DE, Duchesne County, Box 270, Duchesne, UT (KSL-TV Ch. 5 Salt Lake City)—100-w, lat. 40° 21' 45", long. 110° 47' 31".
- Nephi**—K13IF, Bonneville Holding Co., Broadcast House, 5 Triad Center, Salt Lake City, UT 84180-1160 (KSL-TV Ch. 5 Salt Lake City)—1-w, lat. 39° 43' 33", long. 111° 49' 18".
- New Harmony**—See K02KN, Kanarraville.
- New Harmony**—See K06KO, Kanarraville.
- Newcastle**—See K67AA, Beaver County.
- Newcastle**—See K69EW, Beaver County.
- Newcastle**—See K80CE, Beaver County.
- North Creek**—See K07GY, Adamsville.
- North Creek**—See K09CS, Adamsville.
- North Creek**—See K11CX, Adamsville.
- North Creek**—See K13CV, Adamsville.
- Oak City**—See K09EU, Lynndyl.
- Oak City**—See K11FA, Lynndyl.
- Oak City**—See K13ET, Lynndyl.
- Oak City**—See K68BQ, Delta.
- Oak City**—See K77AJ, Delta.
- Oak City**—See K79AU, Delta.
- Oakley & Peoa**—K08IE, Summit County, Courthouse, Coalville, UT (KUTV Ch. 2 Salt Lake City)—10-w, lat. 40° 43' 21", long. 111° 21' 49".
- Oakley & Peoa**—K10JB, Summit County, Courthouse, Coalville, UT (KTVX Ch. 4 Salt Lake City)—10-w, lat. 40° 43' 21", long. 111° 21' 49".
- Oakley & Peoa**—K12JM, Summit County, Courthouse, Coalville, UT (KSL-TV Ch. 5 Salt Lake City)—10-w, lat. 40° 43' 21", long. 111° 21' 49".
- Oakley & Peoa**—K69AR, Summit County, Courthouse, Coalville, UT (KUED Ch. 7 Salt Lake City)—100-w, lat. 40° 43' 21", long. 111° 21' 49".
- Orangeville**—K57CG, Emery County, Box 593, Castle Dale, UT (KSTU Ch. 13 Salt Lake City)—100-w, lat. 39° 12' 36", long. 111° 08' 30".
- Orangeville**—K62BL, Emery County, Box 593, Castle Dale, UT (KBYU-TV Ch. 11 Provo)—100-w, lat. 39° 12' 36", long. 111° 08' 30".
- Orangeville**—See K70AR, Castle Dale.
- Orangeville**—See K74AQ, Castle Dale.
- Orangeville**—See K78AA, Castle Dale.
- Orangeville & rural Emery County**—K60BU, U. of Utah, 205 Talmage Bldg., Salt Lake City, UT 84112 (KUED Ch. 7 Salt Lake City)—100-w, lat. 39° 13' 40", long. 111° 08' 46".
- Orderville**—K02EN, Long Valley TV, Orderville, UT (KUTV Ch. 2 Salt Lake City)—1-w, lat. 37° 16' 35", long. 112° 37' 35".
- Orderville**—K04EK, Long Valley TV, Orderville, UT (KTVX Ch. 4 Salt Lake City)—1-w, lat. 37° 16' 35", long. 112° 37' 35".
- Orderville**—K05DU, Long Valley TV, Orderville, UT (KSL-TV Ch. 5 Salt Lake City)—1-w, lat. 37° 16' 35", long. 112° 37' 35".
- Orderville**—See K07OY, Glendale.
- Orderville**—K16BT, Orderville City, Box 36, Orderville, UT 84758 (KSTU Ch. 13 Salt Lake City)—10-w, lat. 37° 16' 35", long. 112° 37' 35".

- Orderville**—K30CP, Orderville City, Box 38, Orderville, UT 84758 (KSTU Ch. 13 Salt Lake City)—10-w, lat. 37° 22' 26", long. 112° 35' 07".
- Orderville**—K51CH, Orderville City, Box 36, Orderville, UT 84758, 10-w, lat. 37° 30' 25", long. 112° 30' 37".
- Panguitch**—K02BN, Panguitch Lions Club, Panguitch, UT (KUTV Ch. 2 Salt Lake City)—5-w, lat. 37° 49' 19", long. 112° 27' 28".
- Panguitch**—K04AU, Panguitch Lions Club, Panguitch, UT (KTVX Ch. 4 Salt Lake City)—1-w, lat. 37° 49' 19", long. 112° 27' 28".
- Panguitch**—K05BB, Panguitch Lions Club, Panguitch, UT (KSL-TV Ch. 5 Salt Lake City)—1-w, lat. 37° 49' 19", long. 112° 27' 28".
- Panguitch**—See K07JW, Garfield County.
- Panguitch**—K120I, Panguitch City, 55 S. Main, Panguitch, UT (KBYU-TV Ch. 11 Provo)—10-w, lat. 37° 49' 19", long. 112° 27' 28".
- Panguitch & rural area**—K10LV, Panguitch City, 55 S. Main, Panguitch, UT (KSTU Ch. 13 Salt Lake City)—10-w, lat. 37° 49' 19", long. 112° 27' 28".
- Park City**—K07LU, Summit County, Courthouse, Coalville, UT (KUED Ch. 7 Salt Lake City)—1-w, lat. 40° 38' 26", long. 111° 29' 22".
- Park City**—K09CI, Community Wireless of Park City Inc., 1372 427 Main St., Park City, UT (KUTV Ch. 2 Salt Lake City)—1-w, lat. 40° 38' 26", long. 111° 29' 22".
- Park City**—K11CO, Community Wireless of Park City Inc., 1372 427 Main St., Park City, UT (KTVX Ch. 4 Salt Lake City)—1-w, lat. 40° 38' 26", long. 111° 29' 22".
- Park City**—K13CN, Bonneville International Corp., 145 Social Hall Ave., Salt Lake City, UT (KSL-TV Ch. 5 Salt Lake City)—1-w, lat. 40° 38' 26", long. 111° 29' 22".
- ★ **Park City**—K25DL, U. of Utah, 205 Talmage Bldg., Salt Lake City, UT 84112 (KULC Ch. 9 Ogden)—100-w, lat. 40° 40' 59", long. 111° 31' 22".
- ★ **Park City**—K330M, American Television of Utah Inc., 5181 Amelia Earhart Dr., Salt Lake City, UT 84127 (KXIV Ch. 14 Salt Lake City)—100-w, lat. 40° 40' 59", long. 111° 31' 22".
- Park City**—See K47AJ, Coalville.
- Park City**—See K49AR, Coalville.
- Park City**—See K55OK, Coalville.
- ★ **Park City, Snyderville & Kimball Junction**—K51AR, Summit County, Courthouse, Coalville, UT (KSL-TV Ch. 5 Salt Lake City)—100-w, lat. 40° 40' 59", long. 111° 31' 22".
- ★ **Park City, Snyderville & Kimball Junction**—K53BC, Summit County, Courthouse, Coalville, UT (KUED Ch. 7 Salt Lake City)—100-w, lat. 40° 40' 59", long. 111° 31' 22".
- Parowan**—K03AR, Iron County, Box 429, Parowan, UT 84761 (KUTV Ch. 2 Salt Lake City)—10-w, lat. 37° 50' 31", long. 112° 58' 26".
- Parowan**—K08CD, Iron County, Box 429, Parowan, UT 84761 (KTVX Ch. 4 Salt Lake City)—10-w, lat. 38° 09' 29", long. 112° 38' 13".
- Parowan**—K10CJ, Iron County, Box 429, Parowan, UT 84761 (KSL-TV Ch. 5 Salt Lake City)—10-w, lat. 37° 50' 31", long. 112° 58' 26".
- Parowan**—K12FL, Iron County School District, Box 879, Cedar City, UT (KUED Ch. 7 Salt Lake City)—10-w, lat. 38° 09' 29", long. 112° 38' 13".
- ★ **Parowan**—K32AG, Iron County, Box 429, Parowan, UT 84761 (KUTV Ch. 2 Salt Lake City)—100-w, lat. 37° 50' 32", long. 112° 58' 27".
- Parowan**—K34AG, Iron County, Box 429, Parowan, UT 84761 (KTVX Ch. 4 Salt Lake City)—100-w, lat. 37° 50' 32", long. 112° 58' 27".
- Parowan**—K36AI, Iron County, Box 429, Parowan, UT 84761 (KSL-TV Ch. 5 Salt Lake City)—100-w, lat. 37° 50' 32", long. 112° 58' 27".
- Parowan**—K38CM, Iron County, Box 429, Parowan, UT 84761 (KUED Ch. 7 Salt Lake City)—100-w, lat. 37° 50' 32", long. 112° 58' 10".
- Parowan**—K40CH, Iron County, Box 429, Parowan, UT 84761 (KBYU-TV Ch. 11 Provo)—100-w, lat. 37° 50' 32", long. 112° 58' 27".
- ★ **Parowan**—K44AF, Iron County, Box 429, Parowan, UT 84761 (KUED Ch. 7 Salt Lake City)—100-w, lat. 37° 50' 32", long. 112° 58' 27".
- Parowan, Summit & Enoch**—K42AF, Iron County, Box 429, Parowan, UT 84761 (KSTU Ch. 13 Salt Lake City)—100-w, lat. 37° 50' 32", long. 112° 58' 27".
- ★ **Payson & Santaquin**—K23AC, Reed R. & Veryllyn M. Ekins III, Box 188, Payson, UT (KUTV Ch. 2 Salt Lake City)—100-w, lat. 40° 01' 28", long. 111° 42' 54".
- ★ **Payson & Santaquin**—K36AG, Reed R. & Veryllyn M. Ekins III, Box 188, Payson, UT (KTVX Ch. 4 Salt Lake City)—100-w, lat. 40° 01' 28", long. 111° 42' 54".
- ★ **Payson & Santaquin**—K42AH, Reed R. & Veryllyn M. Ekins III, Box 188, Payson, UT (KSL-TV Ch. 5 Salt Lake City)—100-w, lat. 40° 01' 28", long. 111° 42' 54".
- ★ **Payson & Santaquin**—K48AR, Reed R. & Veryllyn M. Ekins III, Box 188, Payson, UT (KUED Ch. 7 Salt Lake City)—100-w, lat. 40° 01' 28", long. 111° 42' 54".
- ★ **Payson & Santaquin**—K54AR, Reed R. & Veryllyn M. Ekins III, Box 188, Payson, UT (KBYU-TV Ch. 11 Provo)—100-w, lat. 40° 01' 28", long. 111° 42' 54".
- ★ **Payson & Santaquin**—K64BP, Reed R. & Veryllyn M. Ekins III, Box 188, Payson, UT (KSTU Ch. 13 Salt Lake City)—100-w, lat. 40° 01' 28", long. 111° 42' 54".
- Peoa**—See K08IE, Oakley.
- Peoa**—See K10JB, Oakley.
- Peoa**—See K12JM, Oakley.
- Peoa**—See K69AR, Oakley.
- Pine Valley**—See K08EN, Central.
- Pine Valley**—K1100, Washington County Television Dept., 48 North 400 East, St. George, UT (KTVX Ch. 4 Salt Lake City)—10-w, lat. 37° 30' 46", long. 113° 39' 14".
- Pine Valley**—See K55CH, Enterprise.
- Price**—See K06DR, Emery County.
- Price**—See K08AU, Emery County.
- Price**—See K10AZ, Emery County.
- Price**—See K12AZ, Emery County (rural).
- ★ **Price**—K18DF, U. of Utah, 205 Talmage Bldg., Salt Lake City, UT 84112 (KULC Ch. 9 Ogden)—100-w, lat. 39° 31' 49", long. 111° 03' 03".
- ★ **Price**—K35CK, Fox TV Stations Inc., 5151 Wisconsin Ave. NW, Washington, DC 20016 (KSTU Ch. 13 Salt Lake City)—100-w, lat. 39° 31' 49", long. 111° 03' 03".
- Price**—See K68AX, Carbon County.
- Randolph & farm area north**—K09BA, Rich County, County Courthouse, Randolph, UT (KTVX Ch. 4 Salt Lake City)—1-w, lat. 41° 39' 54", long. 111° 05' 55".
- Randolph & farm area north**—K11BF, Rich County, County Courthouse, Randolph, UT (KSL-TV Ch. 5 Salt Lake City)—1-w, lat. 41° 39' 54", long. 111° 05' 55".
- Randolph & farm area north**—K13QJ, Rich County, County Courthouse, Randolph, UT (KUTV Ch. 2 Salt Lake City)—10-w, lat. 41° 39' 54", long. 111° 05' 55".
- Randolph & Woodruff**—K47AI, Rich County, County Courthouse, Randolph, UT (KUTV Ch. 2 Salt Lake City)—100-w, lat. 41° 37' 31", long. 111° 07' 23".
- Randolph & Woodruff**—K49AP, Rich County, County Courthouse, Randolph, UT (KTVX Ch. 4 Salt Lake City)—100-w, lat. 41° 37' 31", long. 111° 07' 23".
- Randolph & Woodruff**—K53AX, Rich County, County Courthouse, Randolph, UT (KSTU Ch. 13 Salt Lake City)—100-w, lat. 41° 37' 31", long. 111° 07' 23".
- Randolph & Woodruff**—K55BS, U. of Utah, 205 Talmage Bldg., Salt Lake City, UT 84112 (KUED Ch. 7 Salt Lake City)—100-w, lat. 41° 37' 31", long. 111° 07' 23".
- Redmond**—See K62BP, Salina.
- Redmond**—See K680I, Salina.
- Redmond & Salina**—K64BC, Sevier County, Sevier County Clerk, Richfield, UT (KUED Ch. 7 Salt Lake City)—10-w, lat. 38° 52' 37", long. 111° 52' 30".
- Redmond & Salina**—K66BK, Sevier County, Sevier County Clerk, Richfield, UT (KSTU Ch. 13 Salt Lake City)—10-w, lat. 38° 52' 37", long. 111° 52' 30".
- Redwash**—See K07CY, Bonanza.
- Redwash**—See K09CY, Bonanza.
- Redwash**—See K11DF, Bonanza.
- Redwash**—See K13HF, Bonanza.
- Richfield**—See K03AS, Elsinore.
- Richfield**—See K06BQ, Elsinore.
- Richfield**—See K07CQ, Elsinore.
- Richfield**—K36CB, U. of Utah, 205 Talmage Bldg., Salt Lake City, UT 84112 (KULC Ch. 9 Ogden)—100-w, lat. 38° 38' 04", long. 112° 03' 33".
- Richfield**—See K40AB, Elsinore.
- Richfield, Monroe & Elsinore area**—K38AQ, Sevier County, Sevier County Clerk, Richfield, UT (KBYU-TV Ch. 11 Provo)—100-w, lat. 38° 38' 04", long. 112° 03' 33".
- Richfield, Monroe & rural Sevier County**—K42AJ, U. of Utah, 205 Talmage Bldg., Salt Lake City, UT 84112 (KUED Ch. 7 Salt Lake City)—100-w, lat. 38° 38' 04", long. 112° 03' 33".
- Rockville**—K048B, Washington County Television Dept., 48 North 400 East, St. George, UT (KTVX Ch. 4 Salt Lake City)—10-w, lat. 37° 09' 00", long. 113° 01' 48".
- Rockville**—K05AR, Washington County Television Dept., 48 North 400 East, St. George, UT (KSL-TV Ch. 5 Salt Lake City)—10-w, lat. 37° 09' 00", long. 113° 01' 48".
- Rockville**—K07PX, Washington County Television Dept., 48 North 400 East, St. George, UT (KVBC Ch. 3 Las Vegas, NV)—10-w, lat. 37° 09' 00", long. 113° 01' 48".
- Rockville**—K09CD, Washington County Television Dept., 48 North 400 East, St. George, UT (KUTV Ch. 2 Salt Lake City)—10-w, lat. 37° 09' 00", long. 113° 01' 48".
- Rockville**—K60BI, Washington County Television Dept., 48 North 400 East, St. George, UT (KBYU-TV Ch. 11 Provo)—100-w, lat. 37° 09' 00", long. 113° 01' 48".
- Roosevelt**—See K06DY, Lapoint.
- Roosevelt**—See K08CS, Lapoint.
- Roosevelt**—See K10DD, Lapoint.
- Roosevelt**—See K12FG, Lapoint.
- Roosevelt**—K53BB, Ouchesne County, Box 270, Ouchesne, UT (KBYU-TV Ch. 11 Provo)—100-w, lat. 40° 19' 27", long. 110° 09' 19".
- Roosevelt**—K550G, Ouchesne County, Box 270, Ouchesne, UT (KSTU Ch. 13 Salt Lake City)—1-w, lat. 40° 19' 27", long. 110° 09' 19".
- Rural Beaver County**—See K1680, Milford.
- Rural Garfield County**—K45BY, Garfield County, Courthouse Bldg., Panguitch, UT (KBYU-TV Ch. 11 Provo)—100-w, lat. 37° 45' 21", long. 111° 52' 27".
- St. George**—K02AV, Washington County Television Dept., 48 North 400 East, St. George, UT (KVBC Ch. 3 Las Vegas, NV)—10-w, lat. 37° 04' 18", long. 113° 32' 34".

Translators—Utah

- St. George**—K08BN, Washington County Television Dept., 48 North 400 East, St. George, UT (KSL-TV Ch. 5 Salt Lake City)—10-w, lat. 37° 04' 18", long. 113° 32' 34".
- St. George**—K11JE, Washington County Television Dept., 48 North 400 East, St. George, UT (KVBC Ch. 3 Las Vegas, NV)—10-w, lat. 37° 04' 18", long. 113° 32' 34".
- St. George**—K13CA, Washington County Television Dept., 48 North 400 East, St. George, UT (KTVX Ch. 4 Salt Lake City)—10-w, lat. 37° 04' 18", long. 113° 32' 34".
- St. George**—K53BD, Washington County Television Dept., 48 North 400 East, St. George, UT (KUED Ch. 7 Salt Lake City)—100-w, lat. 37° 03' 49", long. 113° 34' 20".
- St. George**—K69CD, Washington County Television Dept., 48 North 400 East, St. George, UT (KBYU-TV Ch. 11 Provo)—100-w, lat. 37° 03' 49", long. 113° 34' 20".
- Salina**—See K64BC, Redmond.
- Salina**—See K66BK, Redmond.
- Salina & Redmond**—K62BP, Sevier County, Sevier County Clerk, Richfield, UT 84701 (KBYU-TV Ch. 11 Provo)—10-w, lat. 38° 52' 37", long. 111° 52' 30".
- Salina & Redmond**—K68DI, Sevier County, Sevier County Clerk, Richfield, UT 84701 (KULC Ch. 9 Ogden)—10-w, lat. 38° 52' 37", long. 111° 52' 30".
- Salina & Sigurd**—K08CM, Sevier County, Sevier County Clerk, Richfield, UT (KUTV Ch. 2 Salt Lake City)—10-w, lat. 38° 52' 37", long. 111° 52' 30".
- Salina & Sigurd**—K10CT, Sevier County, Sevier County Clerk, Richfield, UT (KTVX Ch. 4 Salt Lake City)—10-w, lat. 38° 52' 37", long. 111° 52' 30".
- Salina & Sigurd**—K12CJ, Sevier County, Sevier County Clerk, Richfield, UT (KSL-TV Ch. 5 Salt Lake City)—10-w, lat. 38° 52' 37", long. 111° 52' 30".
- ★ **Salt Lake City**—K67DV, Channel America LPTV Holdings Inc., Suite 804, 24 W. 57th St., New York, NY 10019 (KUSK Ch. 7 Prescott-Phoenix, AZ via satellite)—100-w, lat. 40° 46' 10", long. 111° 53' 00". Note: Plans to operate as LPTV.
- Salt Lake North Beach**—K13HI, Bonneville Holding Co., Broadcast House, 5 Triad Center, Salt Lake City, UT 84180-1160 (KSL-TV Ch. 5 Salt Lake City)—1-w, lat. 40° 46' 09", long. 111° 53' 23".
- Sanpete County**—See K49AO, Juab County.
- Santa Clara**—See K04AZ, Montoqua.
- Santa Clara**—K43CC, Fox TV Stations Inc., 5151 Wisconsin Ave. NW, Washington, DC 20016 (KSTU Ch. 13 Salt Lake City)—100-w, lat. 37° 09' 30", long. 113° 53' 20".
- Santa Clara & Washington, UT & Littlefield, AZ**—K41AG, Washington County Television Dept., 48 North 400 East, St. George, UT (KVBC Ch. 3 Las Vegas, NV)—100-w, lat. 37° 09' 30", long. 113° 53' 20".
- Santaquin**—See K23AC, Payson.
- Santaquin**—See K36AG, Payson.
- Santaquin**—See K42AH, Payson.
- Santaquin**—See K48AR, Payson.
- Santaquin**—See K54AR, Payson.
- Santaquin**—See K64BP, Payson.
- Scipio**—See K06DH, Holden.
- Scipio**—See K08DP, Holden.
- Scipio**—See K10EB, Holden.
- Scipio**—See K12DH, Holden.
- Scotfield**—K08CF, Carbon County, Carbon County Courthouse, Price, UT (KUTV Ch. 2 Salt Lake City)—1-w, lat. 39° 42' 40", long. 111° 09' 20".
- Scotfield**—K10CL, Carbon County, Carbon County Courthouse, Price, UT (KTVX Ch. 4 Salt Lake City)—1-w, lat. 39° 42' 40", long. 111° 09' 20".
- Scotfield**—K12CE, Carbon County, Carbon County Courthouse, Price, UT (KSL-TV Ch. 5 Salt Lake City)—1-w, lat. 39° 42' 40", long. 111° 09' 20".
- Sevier**—See K03AS, Elsinore.
- Sevier**—See K06BQ, Elsinore.
- Sevier**—See K07CQ, Elsinore.
- Sevier County (rural)**—See K42AJ, Richfield.
- Sigurd**—See K08CM, Salina.
- Sigurd**—See K10CT, Salina.
- Sigurd**—See K12CJ, Salina.
- ★ **Silver Fork**—K13PT, Big Cottonwood Canyon Assn., Star Rte., Brighton, UT (KSL-TV Ch. 5 Salt Lake City)—1-w, lat. 40° 37' 52", long. 111° 36' 27".
- Snyderville**—See K47AJ, Coalville.
- Snyderville**—See K49AR, Coalville.
- Snyderville**—See K51AR, Park City.
- Snyderville**—See K53BC, Park City.
- Snyderville**—See K55DK, Coalville.
- Spring Glen**—See K06DR, Emery County.
- Spring Glen**—See K08AU, Emery County.
- Spring Glen**—See K10AZ, Emery County.
- Spring Glen**—See K12AZ, Emery County (rural).
- Spring Glen**—K64AA, KUTV Inc., 2185 South 3600 West, Salt Lake City, UT 84119 (KUTV Ch. 2 Salt Lake City)—100-w, lat. 39° 45' 22", long. 110° 59' 26".
- Spring Glen**—See K66AA, Duchesne County.
- Strawberry River**—See K08CT, Duchesne County.
- Strawberry River**—See K10DE, Duchesne County.
- Strawberry River**—See K12DL, Duchesne County.
- Summit**—See K42AF, Parowan.
- Summit County**—K59AF, Summit County, Courthouse, Coalville, UT (KUTV Ch. 2 Salt Lake City)—100-w, lat. 40° 51' 18", long. 111° 28' 44".
- Summit County**—K61AB, Summit County, Courthouse, Coalville, UT (KTVX Ch. 4 Salt Lake City)—100-w, lat. 40° 51' 18", long. 111° 28' 44".
- Summit County**—K63AC, Summit County, Courthouse, Coalville, UT (KSL-TV Ch. 5 Salt Lake City)—100-w, lat. 40° 51' 18", long. 111° 28' 44".
- Summit County**—K65AD, U. of Utah, 205 Talmage Bldg., Salt Lake City, UT 84112 (KUED Ch. 7 Salt Lake City)—100-w, lat. 40° 51' 18", long. 111° 28' 44".
- ★ **Summit County (rural areas)**—K22DM, U. of Utah, 205 Talmage Bldg., Salt Lake City, UT 84112 (KULC Ch. 9 Ogden)—100-w, lat. 40° 51' 18", long. 111° 28' 44".
- Summit County (rural areas)**—K43AA, Summit County, Courthouse, Coalville, UT (KSTU Ch. 13 Salt Lake City)—100-w, lat. 40° 51' 18", long. 111° 28' 44".
- Tabiona**—See K07NV, Hanna.
- Tabiona**—See K09MQ, Hanna.
- Tabiona**—See K11ND, Hanna.
- Tabiona & Myton**—K57CK, U. of Utah, 205 Talmage Bldg., Salt Lake City, UT 84112 (KUED Ch. 7 Salt Lake City)—100-w, lat. 40° 21' 45", long. 110° 47' 31".
- Teasdale**—See K42AE, Bicknell.
- Teasdale & Torrey**—K02BQ, County of Wayne, County Clerk, Loa, UT (KUTV Ch. 2 Salt Lake City)—5-w, lat. 38° 17' 00", long. 111° 30' 37".
- Teasdale & Torrey**—K04BN, County of Wayne, County Clerk, Loa, UT (KTVX Ch. 4 Salt Lake City)—5-w, lat. 38° 17' 00", long. 111° 30' 37".
- Teasdale & Torrey**—K05BG, County of Wayne, County Clerk, Loa, UT (KSL-TV Ch. 5 Salt Lake City)—5-w, lat. 38° 17' 00", long. 111° 30' 37".
- Thompson**—K10BS, Thompson TV Assn., Thompson, UT (KREX-TV Ch. 5 Grand Junction, CO)—1-w, lat. 38° 59' 16", long. 109° 41' 25".
- Toquerville**—K03AL, Washington County Television Dept., 48 North 400 East, St. George, UT (KVBC Ch. 3 Las Vegas, NV)—1-w, lat. 37° 16' 21", long. 113° 16' 34".
- Toquerville**—K05CP, Washington County Television Dept., 48 North 400 East, St. George, UT (KUED Ch. 7 Salt Lake City)—1-w, lat. 37° 16' 21", long. 113° 16' 34".
- Toquerville**—K07CG, Washington County Television Dept., 48 North 400 East, St. George, UT (KLAS-TV Ch. 8 Las Vegas, NV)—1-w, lat. 37° 16' 21", long. 113° 16' 34".
- Toquerville**—K09KP, Washington County Television Dept., 48 North 400 East, St. George, UT (KVBC Ch. 3 Las Vegas, NV)—10-w, lat. 37° 17' 22", long. 113° 16' 30".
- Toquerville**—K12BQ, Washington County Television Dept., 48 North 400 East, St. George, UT (KSTU Ch. 13 Salt Lake City)—1-w, lat. 37° 16' 21", long. 113° 16' 34".
- Torrey**—See K02BD, Teasdale.
- Torrey**—See K04BN, Teasdale.
- Torrey**—See K05BG, Teasdale.
- Torrey**—K40AH, U. of Utah, 205 Talmage Bldg., Salt Lake City, UT 84112 (KUED Ch. 7 Salt Lake City)—100-w, lat. 38° 16' 42", long. 111° 30' 34".
- Torrey**—See K42AE, Bicknell.
- Tropic**—See K02IF, Cannonville.
- Tropic**—See K04IN, Cannonville.
- Tropic**—See K05FY, Cannonville.
- Tropic**—K29BZ, Tropic City, City Clerk, Tropic, UT 84776 (KSTU Ch. 13 Salt Lake City)—10-w, lat. 37° 42' 46", long. 112° 04' 37".
- Vernal**—See K07CY, Bonanza.
- Vernal**—See K09CY, Bonanza.
- Vernal**—See K11DF, Bonanza.
- Vernal**—See K13HF, Bonanza.
- Vernal & Bonanza**—K49AT, Uintah County, Uintah County Bldg., Vernal, UT (KBYU-TV Ch. 11 Provo)—100-w, lat. 40° 21' 01", long. 109° 09' 49".
- Vernal & Bonanza**—K51AO, Uintah County, Uintah County Bldg., Vernal, UT (KSTU Ch. 13 Salt Lake City)—1-w, lat. 40° 21' 01", long. 109° 09' 49".
- Veyo**—See K04AZ, Montoqua.
- Virgin**—K02AW, Washington County Television Dept., 48 North 400 East, St. George, UT (KUTV Ch. 2 Salt Lake City)—10-w, lat. 37° 13' 24", long. 113° 12' 40".
- Virgin**—K08BO, Washington County Television Dept., 48 North 400 East, St. George, UT (KSL-TV Ch. 5 Salt Lake City)—10-w, lat. 37° 13' 24", long. 113° 12' 40".
- Virgin**—K11DP, Washington County Television Dept., 48 North 400 East, St. George, UT (KVBC Ch. 3 Las Vegas, NV)—10-w, lat. 37° 13' 24", long. 113° 12' 40".
- Virgin**—K13QK, Washington County Television Dept., 48 North 400 East, St. George, UT (KTVX Ch. 4 Salt Lake City)—10-w, lat. 37° 13' 24", long. 113° 12' 40".
- Virgin**—K62BR, U. of Utah, 205 Talmage Bldg., Salt Lake City, UT 84112 (KUED Ch. 7 Salt Lake City)—20-w, lat. 37° 13' 45", long. 113° 13' 45".
- Virgin**—K64BE, Washington County Television Dept., 48 North 400 East, St. George, UT (KBYU-TV Ch. 11 Provo)—100-w, lat. 37° 13' 24", long. 113° 12' 40".
- Wanship**—K06JH, Summit County, Courthouse, Coalville, UT (KUTV Ch. 2 Salt Lake City)—100-w, lat. 40° 48' 31", long. 111° 23' 41".

Wanship—K08JE, Summit County, Courthouse, Coalville, UT (KTVX Ch. 4 Salt Lake City)—100-w, lat. 40° 48' 31", long. 111° 23' 41".

Wanship—K10KO, Summit County, Courthouse, Coalville, UT (KSL-TV Ch. 5 Salt Lake City)—100-w, lat. 40° 48' 31", long. 111° 23' 41".

Wanship—K12LC, Summit County, Courthouse, Coalville, UT (KUED Ch. 7 Salt Lake City)—100-w, lat. 40° 48' 31", long. 111° 23' 41".

Washington—See K41AG, Santa Clara.

Washington & rural Washington County—K47AK, U. of Utah, 205 Talmage Bldg., Salt Lake City, UT 84112 (KUED Ch. 7 Salt Lake City)—100-w, lat. 37° 09' 15", long. 113° 51' 32".

Washington County—K21CI, U. of Utah, 205 Talmage Bldg., Salt Lake City, UT 84112 (KULC Ch. 9 Ogden)—100-w, lat. 37° 09' 15", long. 113° 53' 00".

Washington County—See K47AK, Washington.

Wayne County (rural)—K09CU, County of Wayne, County Clerk, Loa, UT (KTVX Ch. 4 Salt Lake City)—5-w, lat. 38° 28' 20", long. 111° 48' 29".

Wayne County (rural)—K11DB, County of Wayne, County Clerk, Loa, UT (KUTV Ch. 2 Salt Lake City)—10-w, lat. 38° 28' 20", long. 111° 48' 29".

Wayne County (rural)—K13CY, County of Wayne, County Clerk, Loa, UT (KSL-TV Ch. 5 Salt Lake City)—10-w, lat. 38° 28' 20", long. 111° 48' 29".

Wayne County (rural)—K65AL, U. of Utah, 205 Talmage Bldg., Salt Lake City, UT 84112 (KUED Ch. 7 Salt Lake City)—100-w, lat. 38° 32' 10", long. 112° 04' 19".

Wellsville—See K08BP, Logan.

Wellsville—See K10BX, Logan.

Wellsville—See K13AZ, Logan.

Wendover—K08EI, Wendover City, Wendover, UT (KUTV Ch. 2 Salt Lake City)—1-w, lat. 40° 44' 31", long. 114° 02' 06".

Wendover—K10ES, Wendover City, Wendover, UT (KTVX Ch. 4 Salt Lake City)—1-w, lat. 40° 44' 31", long. 114° 02' 06".

Wendover—K12EB, Wendover City, Wendover, UT (KSL-TV Ch. 5 Salt Lake City)—1-w, lat. 40° 44' 31", long. 114° 02' 06".

Wendover—K57BE, Wendover City, Wendover, UT (KUED Ch. 7 Salt Lake City)—20-w, lat. 40° 44' 31", long. 114° 02' 06".

West Millard County—See K72AQ, Delta.

West Millard County—See K83AF, Delta.

Woodland—K46CT, Summit County, Courthouse, Coalville, UT (KSTU Ch. 13 Salt Lake City)—100-w, lat. 40° 34' 00", long. 111° 14' 30".

Woodland—See K48AE, Kamas.

Woodland—See K50AC, Kamas.

Woodland—See K52AE, Kamas.

Woodland—See K54AE, Kamas.

Woodruff—K08BV, Woodruff City TV, Woodruff, UT (KTVX Ch. 4 Salt Lake City)—1-w, lat. 41° 30' 47", long. 111° 05' 40".

Woodruff—K10CD, Woodruff City TV, Woodruff, UT (KUTV Ch. 2 Salt Lake City)—1-w, lat. 41° 30' 47", long. 111° 05' 40".

Woodruff—K12BX, Woodruff City TV, Woodruff, UT (KSL-TV Ch. 5 Salt Lake City)—1-w, lat. 41° 30' 47", long. 111° 05' 40".

Woodruff—See K47AI, Randolph.

Woodruff—See K49AP, Randolph.

Woodruff—See K53AX, Randolph.

Woodruff—See K55BS, Randolph.

VERMONT

Bellows Falls—W62AT, Mt. Mansfield Television Inc., Box 608, Burlington, VT 05402 (WCAX-TV Ch. 3 Burlington)—100-w, lat. 43° 26' 17", long. 72° 27' 08".

Bennington—See W51AE, Adams, MA.

Bennington, Dorset & Manchester—W36AX, Vermont ETV Inc., 88 Ethan Allan Ave., Colchester, VT 05446 (WVTA Ch. 41 Windsor)—100-w, lat. 43° 09' 57", long. 73° 06' 57".

Bennington, Manchester, Manchester Center & Manchester Depot—W69AD, Mt. Mansfield Television Inc., Box 608, Burlington, VT 05402 (WCAX-TV Ch. 3 Burlington)—100-w, lat. 43° 10' 00", long. 73° 06' 58".

★ **Brattleboro**—W69AP, Mt. Mansfield Television Inc., Box 608, Burlington, VT 05402 (WCAX-TV Ch. 3 Burlington)—100-w, lat. 42° 51' 20", long. 72° 32' 20".

★ **Burlington**—W39AS, Full Gospel Business Men's Fellowship International-Vermont Chapter, 45 Poirier Place, Burlington, VT 05401—100-w, lat. 44° 21' 52", long. 72° 55' 53".

Dorset—See W36AX, Bennington.

Dover & Wilmington—W76AJ, Vermont ETV Inc., 88 Ethan Allan Ave., Colchester, VT 05446 (WVTA Ch. 41 Windsor)—100-w, lat. 42° 51' 03", long. 72° 48' 13".

Manchester—See W36AX, Bennington.

Manchester—See W69AD, Bennington.

Manchester Center—See W69AD, Bennington.

Manchester Depot—See W69AD, Bennington.

Newport—W61AE, Citadel Communications Co. Ltd., 100 Market Square, Burlington, VT 05401 (WVNY Ch. 22 Burlington, VT-Plattsburgh, NY)—1-w, lat. 44° 55' 28", long. 72° 31' 30".

North Bennington & Pownal—W53AS, Vermont ETV Inc., 88 Ethan Allan Ave., Colchester, VT 05446 (WVTA Ch. 41 Windsor)—100-w, lat. 42° 51' 47", long. 73° 13' 56".

Pownal—See W53AS, North Bennington.

Rutland—W63AD, Citadel Communications Co. Ltd., 100 Market Square, Burlington, VT 05401 (WVNY Ch. 22 Burlington, VT-Plattsburgh, NY)—100-w, lat. 43° 38' 23", long. 72° 50' 10".

Rutland—W69AR, Mt. Mansfield Television Inc., Box 608, Burlington, VT 05402 (WCAX-TV Ch. 3 Burlington)—100-w, lat. 43° 34' 04", long. 73° 00' 32".

Rutland & West Rutland—W07AG, Viacom Bcstg. Inc., Box 4035, Albany, NY 12204 (WNYT Ch. 13 Albany-Troy-Schenectady, NY)—1-w, lat. 43° 34' 58", long. 73° 00' 50".

West Rutland—See W07AG, Rutland.

White River Junction—See W65AM, Lebanon, NH.

Wilmington—See W76AJ, Dover.

Windsor—W10AA, Windsor Area Jaycees Inc., Windsor, VT (WCAX-TV Ch. 3 Burlington)—1-w, lat. 43° 31' 41", long. 72° 22' 37".

Windsor—W13AB, Windsor Area Jaycees Inc., Windsor, VT (WMTW-TV Ch. 8 Portland-Poland Spring, ME)—1-w, lat. 43° 31' 41", long. 72° 22' 37".

VIRGINIA

Abingdon—W60AG, Holston Valley Bcstg. Corp., Box WKPT, Kingsport, TN 37662 (WKPT-TV Ch. 19 Kingsport-Johnson City, TN-Bristol, VA)—1-w, lat. 36° 49' 15", long. 82° 04' 40".

Albemarle County rural area & Charlottesville—W74AJ, Albemarle County School Board, County Office Bldg., 401 McIntyre Rd., Charlottesville, VA 22901 (WCVE-TV Ch. 23 Richmond)—100-w, lat. 37° 59' 10", long. 78° 28' 54".

Albemarle County rural area & Charlottesville—W76AG, Central Virginia Educational TV Corp., Box 3237, 23 Sesame St., Richmond, VA 23235 (WCWV Ch. 57 Richmond)—100-w, lat. 37° 59' 10", long. 78° 28' 54".

Amherst—W80AN, Blue Ridge ETV Assn., Box 13246, Roanoke, VA 24032 (WBRA-TV Ch. 15 Roanoke)—100-w, lat. 37° 34' 15", long. 79° 11' 15".

Arlington & vicinity—W48AW, Los Cerezos Television Co., 12222 Appaloosa Dr., Phoenix, AZ 85044 (WNVT Ch. 53 Goldvein)—100-w, lat. 38° 53' 44", long. 77° 08' 04".

Austinville—See W03AJ, Wytheville.

Berghon & Criders—W07BL, County of Rockingham, 2 S. Main St., Harrisonburg, VA (WVIR-TV Ch. 29 Charlottesville)—10-w, lat. 38° 43' 32", long. 79° 00' 32".

★ **Berghon & Criders**—W09BC, County of Rockingham, 2 S. Main St., Harrisonburg, VA (WRC-TV Ch. 4 Washington, DC)—10-w, lat. 38° 49' 16", long. 78° 57' 52".

Berghon & Criders—W11AZ, County of Rockingham, 2 S. Main St., Harrisonburg, VA (WUSA Ch. 9 Washington, DC)—10-w, lat. 38° 43' 32", long. 78° 00' 32".

Berghon & Criders—W13BB, County of Rockingham, 2 S. Main St., Harrisonburg, VA (WTTG Ch. 5 Washington, DC)—10-w, lat. 38° 43' 32", long. 79° 00' 32".

Big Stone Gap, East Stone Gap, Little Stone Gap & Little Italy Bottom—W07BC, Roy H. Park Bcstg. of Tri-Cities Inc., Box 1130, 338 E. Main St., Johnson City, TN 37601 (WJHL-TV Ch. 11 Johnson City, TN-Bristol, VA-Kingsport, TN)—1-w, lat. 36° 50' 27", long. 82° 44' 16".

Bland—W69AK, Blue Ridge ETV Assn., Box 13246, Roanoke, VA 24032 (WBRA-TV Ch. 15 Roanoke)—100-w, lat. 37° 05' 48", long. 81° 07' 24".

Castlewood—W57AI, Russell County Board of Supervisors, Box 1208, Lebanon, VA (WKPT-TV Ch. 19 Kingsport-Johnson City, TN-Bristol, VA)—100-w, lat. 36° 56' 23", long. 82° 13' 55".

Castlewood—W59AL, Russell County Board of Supervisors, Box 1208, Lebanon, VA (WJHL-TV Ch. 11 Johnson City, TN-Bristol, VA-Kingsport, TN)—100-w, lat. 36° 56' 23", long. 82° 13' 55".

★ **Castlewood**—W64AQ, Russell County Board of Supervisors, Box 1208, Lebanon, VA (WCYB-TV Ch. 5 Bristol, VA-Kingsport-Johnson City, TN)—100-w, lat. 36° 52' 23", long. 82° 13' 55".

Charlottesville—W19BB, Shenandoah Valley Educational TV Corp., 298 Port Republic Rd., Harrisonburg, VA 22801 (WVPT Ch. 51 Staunton)—100-w, lat. 37° 58' 58", long. 78° 29' 00".

Charlottesville—W64AQ, Benedek Bcstg. of Virginia Inc., Box TV3, Harrisonburg, VA 22801-0030 (WHSV-TV Ch. 3 Harrisonburg)—100-w, lat. 37° 59' 03", long. 78° 28' 52".

Charlottesville—See W74AJ, Albemarle County.

Charlottesville—See W76AG, Albemarle County.

Chase City, Mecklenburg County (rural) & South Hill—W77AE, Central Virginia Educational TV Corp., Box 3237, 23 Sesame St., Richmond, VA 23235 (WCVE-TV Ch. 23 Richmond)—100-w, lat. 36° 48' 18", long. 78° 20' 38".

Chase City, Mecklenburg County (rural) & South Hill—W79AT, Central Virginia Educational TV Corp., Box 3237, 23 Sesame St., Richmond, VA 23235 (WCWV Ch. 57 Richmond)—100-w, lat. 36° 46' 18", long. 78° 20' 38".

Cobbs Creek—W74AU, Central Virginia Educational TV Corp., Box 3237, 23 Sesame St., Richmond, VA 23235 (WCVE-TV Ch. 23 Richmond)—100-w, lat. 37° 30' 15", long. 76° 23' 56".

Cobbs Creek—W76AN, Central Virginia Educational TV Corp., Box 3237, 23 Sesame St., Richmond, VA 23235 (WCWV Ch. 57 Richmond)—100-w, lat. 37° 30' 15", long. 76° 23' 56".

Translators—Virginia

- Craddockville**—See W25AA, Onancock.
- Craddockville**—See W41AC, Onancock.
- Craddockville**—See W44AD, Onancock.
- Craddockville**—W52AB, County of Accomack, Accomack, VA (WHRO-TV Ch. 15 Hampton-Norfolk)—100-w, lat. 37° 36' 11", long. 75° 50' 33".
- Craddockville**—W58AK, County of Accomack, Accomack, VA (WTKR-TV Ch. 3 Norfolk)—100-w, lat. 37° 36' 11", long. 75° 50' 33".
- Craddockville**—See W60AL, Onancock.
- Craddockville**—W63AM, County of Accomack, Accomack, VA (WAVY-TV Ch. 10 Portsmouth-Norfolk-Newport News)—100-w, lat. 37° 36' 11", long. 75° 50' 33".
- Craddockville**—See W68BH, Onancock.
- Criders**—See W07BL, Bergton.
- Criders**—See W09BC, Bergton.
- Criders**—See W11AZ, Bergton.
- Criders**—See W138B, Bergton.
- Culpeper, Madison & Ruckersville**—W49AV, Shenandoah Valley Educational TV Corp., 298 Port Republic Rd., Harrisonburg, VA 22801 (WVPT Ch. 51 Staunton)—1000-w, lat. 38° 28' 43", long. 78° 24' 58".
- Danville**—W668I, Central Virginia Educational TV Corp., Box 3237, 23 Sesame St., Richmond, VA 23235 (WCVE-TV Ch. 23 Richmond)—1000-w, lat. 36° 44' 28", long. 79° 23' 05".
- Danville**—W83AJ, Central Virginia Educational TV Corp., Box 3237, 23 Sesame St., Richmond, VA 23235 (WCVE-TV Ch. 57 Richmond)—100-w, lat. 36° 44' 28", long. 79° 23' 05".
- Dickinsonville**—W63AK, Russell County Board of Supervisors, Box 1208, Lebanon, VA (WKPT-TV Ch. 19 Kingsport-Johnson City, TN-Bristol, VA)—100-w, lat. 36° 50' 57", long. 82° 11' 03".
- Dickinsonville**—W65AR, Russell County Board of Supervisors, Box 1208, Lebanon, VA (WJHL-TV Ch. 11 Johnson City, TN-Bristol, VA-Kingsport, TN)—100-w, lat. 36° 50' 57", long. 82° 11' 03".
- ★ **Dickinsonville**—W67AT, Russell County Board of Supervisors, Box 1208, Lebanon, VA (WCYB-TV Ch. 5 Bristol, VA-Kingsport-Johnson City, TN)—100-w, lat. 36° 50' 57", long. 82° 11' 03".
- Driver**—W68BI, Channel America LPTV Holdings Inc., Suite 804, 24 W. 57th St., New York, NY 10019 (KTBN-TV Ch. 40 Santa Ana-Los Angeles, CA via satellite)—1000-w, lat. 36° 50' 40", long. 78° 18' 58".
- Drockett**—See W03AJ, Wytheville.
- East Stone Gap**—See W07BC, Big Stone Gap.
- Fort Chiswell**—See W03AJ, Wytheville.
- ★ **Fredericksburg**—W42AV, Greater Washington Educational TV Assn. Inc., Box 2626, Washington, DC 20013 (WETA-TV Ch. 26 Washington, DC)—436-w, lat. 38° 26' 45", long. 77° 31' 49".
- Front Royal**—W28AL, Channel 10 Television, Box 10, 123 E. Court St., Woodstock, VA 22664 (W10AZ Ch. 10 Woodstock)—100-w, lat. 39° 11' 12", long. 78° 09' 06". Note: Licensed as LPTV.
- Front Royal, Strasburg & Winchester**—W42AC, Shenandoah Valley Educational TV Corp., 298 Port Republic Rd., Harrisonburg, VA 22801 (WVPT Ch. 51 Staunton)—1000-w, lat. 38° 57' 38", long. 78° 20' 00".
- Galax**—W74AP, Blue Ridge ETV Assn., Box 13246, Roanoke, VA 24032 (WBRA-TV Ch. 15 Roanoke)—100-w, lat. 36° 33' 35", long. 80° 49' 24".
- Garden City & Sugar Loaf areas**—W67AB, Blue Ridge ETV Assn., Box 13246, Roanoke, VA 24032 (WBRA-TV Ch. 15 Roanoke)—100-w, lat. 37° 15' 01", long. 79° 56' 00".
- Garden City, Hidden Valley, South Salem & Sugar Loaf**—W02AE, Park Communications Inc., Church Ave. at 3rd St., Roanoke, VA 24011 (WSLS-TV Ch. 10 Roanoke)—1-w, lat. 37° 15' 01", long. 79° 56' 00".
- Garden City, Hidden Valley, South Salem & Sugar Loaf**—W04AG, WDBJ Television Inc., Box 7, Roanoke, VA 24022-0007 (WDBJ Ch. 7 Roanoke)—1-w, lat. 37° 15' 01", long. 79° 56' 00".
- Gate City & Weber City**—W07BK, Holston Valley Bcstg. Corp., Box WKPT, Kingsport, TN 37662 (WKPT-TV Ch. 19 Kingsport-Johnson City, TN-Bristol, VA)—1-w, lat. 36° 38' 29", long. 82° 32' 39".
- Halifax & South Boston**—W71AH, Central Virginia Educational TV Corp., Box 3237, 23 Sesame St., Richmond, VA 23235 (WCVE-TV Ch. 23 Richmond)—100-w, lat. 36° 45' 25", long. 78° 58' 29".
- Halifax & South Boston**—W73AJ, Central Virginia Educational TV Corp., Box 3237, 23 Sesame St., Richmond, VA 23235 (WCVE-TV Ch. 57 Richmond)—100-w, lat. 36° 45' 25", long. 78° 58' 29".
- Hampton**—See W65AW, Norfolk.
- Harrisonburg**—W12CE, Withers Bcstg. Co. of Colorado, Box 1508, Mount Vernon, IL 62864 (WDTV Ch. 5 Clarksburg-Weston, WV)—10-w, lat. 38° 28' 16", long. 78° 52' 57".
- Harrisonburg**—See W16AA, Rockingham County.
- Harrisonburg**—See W18AA, Rockingham County.
- Harrisonburg**—W24AZ, Channel 10 Television, Box 10, 123 E. Court St., Woodstock, VA 22664 (W10AZ Ch. 10 Woodstock)—100-w, lat. 38° 36' 05", long. 78° 37' 57".
- Harrisonburg**—See W27AD, Rockingham County.
- Harrisonburg**—See W46AE, Rockingham County.
- Harrisonburg & central Rockingham County**—W21AC, County of Rockingham, 2 S. Main St., Harrisonburg, VA (WHSV-TV Ch. 3 Harrisonburg)—100-w, lat. 38° 36' 31", long. 78° 54' 07".
- Harrisonburg & central Rockingham County**—W39AD, County of Rockingham, 2 S. Main St., Harrisonburg, VA (WUSA Ch. 9 Washington, DC)—100-w, lat. 38° 36' 31", long. 78° 54' 07".
- ★ **Harrisonburg & Rockingham County**—W48AD, County of Rockingham, 2 S. Main St., Harrisonburg, VA (WRC-TV Ch. 4 Washington, DC)—100-w, lat. 38° 36' 31", long. 78° 54' 07".
- Heathsville**—W79AX, Central Virginia Educational TV Corp., Box 3237, 23 Sesame St., Richmond, VA 23235 (WCVE-TV Ch. 23 Richmond)—100-w, lat. 37° 54' 55", long. 76° 28' 58".
- Heathsville**—W81AL, Central Virginia Educational TV Corp., Box 3237, 23 Sesame St., Richmond, VA 23235 (WCVE-TV Ch. 57 Richmond)—100-w, lat. 37° 54' 55", long. 76° 28' 58".
- Hidden Valley**—See W02AE, Garden City.
- Hidden Valley**—See W04AG, Garden City.
- Honaker**—W51AD, Russell County Board of Supervisors, Box 1208, Lebanon, VA (WJHL-TV Ch. 11 Johnson City, TN-Bristol, VA-Kingsport, TN)—100-w, lat. 37° 03' 08", long. 82° 02' 09".
- ★ **Honaker**—W53AB, Russell County Board of Supervisors, Box 1208, Lebanon, VA (WCYB-TV Ch. 5 Bristol, VA-Kingsport-Johnson City, TN)—100-w, lat. 37° 03' 08", long. 82° 02' 09".
- Honaker**—W55AK, Russell County Board of Supervisors, Box 1208, Lebanon, VA (WKPT-TV Ch. 19 Kingsport-Johnson City, TN-Bristol, VA)—100-w, lat. 37° 03' 08", long. 82° 02' 09".
- Jackson Ferry**—See W03AJ, Wytheville.
- Little Italy Bottom**—See W07BC, Big Stone Gap.
- Little Stone Gap**—See W07BC, Big Stone Gap.
- Lovingson**—W70AP, Central Virginia Educational TV Corp., Box 3237, 23 Sesame St., Richmond, VA 23235 (WCVE-TV Ch. 23 Richmond)—100-w, lat. 37° 47' 52", long. 78° 54' 02".
- Lovingson**—W75AI, Central Virginia Educational TV Corp., Box 3237, 23 Sesame St., Richmond, VA 23235 (WCVE-TV Ch. 57 Richmond)—20-w, lat. 37° 47' 52", long. 78° 54' 02".
- Luray**—W38AV, Shenandoah Valley Educational TV Corp., 298 Port Republic Rd., Harrisonburg, VA 22801 (WVPT Ch. 51 Staunton)—100-w, lat. 38° 36' 05", long. 78° 37' 57".
- Madison**—See W49AV, Culpepper.
- Marion**—W13AR, Roy H. Park Bcstg. of Tri-Cities Inc., Box 1130, 338 E. Main St., Johnson City, TN 37601 (WJHL-TV Ch. 11 Johnson City, TN-Bristol, VA-Kingsport, TN)—1-w, lat. 36° 54' 06", long. 81° 32' 34".
- Max Meadows**—See W03AJ, Wytheville.
- Mecklenburg County**—See W77AE, Chase City.
- Mecklenburg County**—See W79AT, Chase City.
- New Market**—W56AE, Board of Supervisors of Shenandoah County, Box 452, County Courthouse, West Court St., Woodstock, VA (WRC-TV Ch. 4 Washington, DC)—100-w, lat. 38° 36' 05", long. 78° 37' 57".
- New Market**—W59AC, Board of Supervisors of Shenandoah County, Box 452, County Courthouse, West Court St., Woodstock, VA (WUSA Ch. 9 Washington, DC)—100-w, lat. 38° 36' 05", long. 78° 37' 57".
- New Market**—W61AB, Board of Supervisors of Shenandoah County, Box 452, County Courthouse, West Court St., Woodstock, VA (WTTG Ch. 5 Washington, DC)—100-w, lat. 38° 36' 05", long. 78° 37' 57".
- Newport News**—See W65AW, Norfolk.
- Dak Grove**—W73AS, Central Virginia Educational TV Corp., Box 3237, 23 Sesame St., Richmond, VA 23235 (WCVE-TV Ch. 23 Richmond)—100-w, lat. 38° 09' 55", long. 77° 00' 03".
- Dak Grove**—W75AP, Central Virginia Educational TV Corp., Box 3237, 23 Sesame St., Richmond, VA 23235 (WCVE-TV Ch. 57 Richmond)—100-w, lat. 38° 09' 55", long. 77° 00' 03".
- Dancock & Craddockville**—W25AA, County of Accomack, Craddockville, VA (WHRO-TV Ch. 15 Hampton-Norfolk)—1000-w, lat. 37° 50' 27", long. 75° 34' 21".
- Dancock & Craddockville**—W41AC, County of Accomack, Craddockville, VA (WAVY-TV Ch. 10 Portsmouth-Norfolk-Newport News)—1000-w, lat. 37° 50' 27", long. 75° 34' 21".
- Dancock & Craddockville**—W44AD, County of Accomack, Craddockville, VA (WTKR-TV Ch. 3 Norfolk)—1000-w, lat. 37° 50' 27", long. 75° 34' 21".
- Dancock & Craddockville**—W60AL, County of Accomack, Craddockville, VA (WVEC-TV Ch. 13 Hampton-Norfolk)—1000-w, lat. 37° 50' 27", long. 75° 34' 21".
- Dancock & Craddockville**—W68BH, County of Accomack, Craddockville, VA (WVEC-TV Ch. 13 Hampton-Norfolk)—1000-w, lat. 37° 36' 11", long. 75° 50' 33".
- Patrick County (portions) & Stuart**—W67AE, Blue Ridge ETV Assn., Box 13246, Roanoke, VA 24032. 100-w, lat. 36° 43' 00", long. 80° 19' 00".
- Pennington Gap**—W04BL, Holston Valley Bcstg. Corp., Box WKPT, Kingsport, TN 37662 (WKPT-TV Ch. 19 Kingsport-Johnson City, TN-Bristol, VA)—10-w, lat. 36° 45' 00", long. 83° 01' 37".
- Pennington Gap**—W07AC, Multimedia WBIR Inc., Box 2760, Greenville, SC 29602 (WBIR-TV Ch. 10 Knoxville, TN)—10-w, lat. 36° 44' 48", long. 83° 02' 21".
- Portsmouth**—See W65AW, Norfolk.

- Roanoke**—W05AA, Westfield News Advertiser Inc., Suite 301, 800 17th St. NW, Washington, DC 20006 (WSET-TV Ch. 13 Lynchburg)—1-w, lat. 37° 13' 56", long. 80° 02' 51".
- Rockfish Valley**—W39AK, Central Virginia Educational TV Corp., Box 3237, 23 Sesame St., Richmond, VA 23235 (WCVE-TV Ch. 23 Richmond)—10-w, lat. 37° 54' 20", long. 78° 55' 54".
- Rockingham County**—See W21AC, Harrisonburg.
- Rockingham County**—See W39AD, Harrisonburg.
- Rockingham County**—See W48AD, Harrisonburg.
- Rockingham County & Harrisonburg**—W16AA, County of Rockingham, 2 S. Main St., Harrisonburg, VA (WVIR-TV Ch. 29 Charlottesville)—1-w, lat. 38° 23' 34", long. 78° 46' 13".
- Rockingham County & Harrisonburg**—W18AA, County of Rockingham, 2 S. Main St., Harrisonburg, VA (WUSA Ch. 9 Washington, DC)—100-w, lat. 38° 23' 34", long. 78° 46' 13".
- ★ **Rockingham County & Harrisonburg**—W27AD, County of Rockingham, 2 S. Main St., Harrisonburg, VA (WUSA Ch. 9 Washington, DC)—100-w, lat. 38° 26' 44", long. 78° 44' 01".
- Rockingham County & Harrisonburg**—W46AE, County of Rockingham, 2 S. Main St., Harrisonburg, VA (WTTG Ch. 5 Washington, DC)—100-w, lat. 38° 23' 34", long. 78° 46' 13".
- Ruckersville**—See W49AV, Culpepper.
- Rural Retreat**—See W03AJ, Wytheville.
- Rustburg**—W60BM, Central Virginia Educational TV Corp., Box 3237, 23 Sesame St., Richmond, VA 23235 (WCVE-TV Ch. 23 Richmond)—1000-w, lat. 37° 17' 07", long. 79° 05' 25".
- Rustburg**—W78AG, Central Virginia Educational TV Corp., Box 3237, 23 Sesame St., Richmond, VA 23235 (WCVW Ch. 57 Richmond)—100-w, lat. 37° 17' 07", long. 79° 05' 25".
- South Boston**—See W71AH, Halifax.
- South Boston**—See W73AJ, Halifax.
- South Hill**—See W77AE, Chase City.
- South Hill**—See W79AT, Chase City.
- South Salem**—See W02AE, Garden City.
- South Salem**—See W04AG, Garden City.
- Staunton**—W67AF, Virginia Bcstg. Corp., Box 769, Charlottesville, VA 22902 (WVIR-TV Ch. 29 Charlottesville)—100-w, lat. 38° 09' 54", long. 79° 18' 51".
- Strasburg**—See W42AC, Front Royal.
- Stuart**—See W67AE, Patrick County.
- Sugar Loaf**—See W02AE, Garden City.
- Sugar Loaf**—See W04AG, Garden City.
- Sugar Loaf**—See W67AB, Garden City.
- Tangier**—W48AC, County of Accomac, Accomac, VA (WHRO-TV Ch. 15 Hampton-Norfolk)—10-w, lat. 37° 49' 36", long. 75° 59' 40".
- Tangier**—W54AC, County of Accomac, Accomac, VA (WAVY-TV Ch. 10 Portsmouth-Norfolk-Newport News)—10-w, lat. 37° 49' 36", long. 75° 59' 40".
- Tangier**—W56BB, County of Accomac, Accomac, VA (WTKR-TV Ch. 3 Norfolk)—10-w, lat. 37° 49' 36", long. 75° 59' 40".
- Tangier**—W65AQ, County of Accomac, Accomac, VA (WVEC-TV Ch. 13 Hampton-Norfolk)—10-w, lat. 37° 49' 36", long. 75° 59' 40".
- Valley Village of Wintergreen (central part)**—W62AP, Wintergreen, A Virginia Ltd. Partnership, 28 State St., Boston, MA (WTVR-TV Ch. 6 Richmond)—10-w, lat. 37° 54' 20", long. 78° 55' 54".
- Valley Village of Wintergreen (central part)**—W64AI, Wintergreen, A Virginia Ltd. Partnership, 28 State St., Boston, MA (WSET-TV Ch. 13 Lynchburg)—10-w, lat. 37° 54' 20", long. 78° 55' 54".
- Valley Village of Wintergreen (central part)**—W68BG, Wintergreen, A Virginia Ltd. Partnership, 28 State St., Boston, MA (WVIR-TV Ch. 29 Charlottesville)—10-w, lat. 37° 54' 20", long. 78° 55' 54".
- Valley Village of Wintergreen (northern & southern parts)**—W54AA, Wintergreen, A Virginia Ltd. Partnership, 28 State St., Boston, MA (WTVR-TV Ch. 6 Richmond)—10-w, lat. 37° 54' 44", long. 78° 51' 52".
- Valley Village of Wintergreen (northern & southern parts)**—W56AS, Wintergreen, A Virginia Ltd. Partnership, 28 State St., Boston, MA (WRIC-TV Ch. 8 Richmond-Petersburg)—10-w, lat. 37° 54' 44", long. 78° 51' 52".
- Valley Village of Wintergreen (northern & southern parts)**—W59AG, Wintergreen, A Virginia Ltd. Partnership, 28 State St., Boston, MA (WVIR-TV Ch. 29 Charlottesville)—10-w, lat. 37° 54' 44", long. 78° 51' 52".
- Winchester**—See W42AC, Front Royal.
- Winchester**—W48AZ, Channel 10 Television, Box 10, 123 E. Court St., Woodstock, VA 22664 (W10AZ Ch. 10 Woodstock)—100-w, lat. 39° 11' 24", long. 78° 09' 51".
- Woodstock**—W63AF, Board of Supervisors of Shenandoah County, Box 452, County Courthouse, West Court St., Woodstock, VA (WRC-TV Ch. 4 Washington, DC)—100-w, lat. 38° 57' 59", long. 78° 30' 33".
- Woodstock**—W65AB, Board of Supervisors of Shenandoah County, Box 452, County Courthouse, West Court St., Woodstock, VA (WUSA Ch. 9 Washington, DC)—100-w, lat. 38° 57' 59", long. 78° 30' 33".
- Woodstock**—W68AB, Board of Supervisors of Shenandoah County, Box 452, County Courthouse, West Court St., Woodstock, VA (WTTG Ch. 5 Washington, DC)—100-w, lat. 38° 57' 59", long. 78° 30' 33".
- Wytheville, Dockett, Rural Retreat, Fort Chiswell, Max Meadows, Jackson Ferry & Austinville**—W03AJ, Holston Valley Bcstg. Corp., Box WKPT, Kingsport, TN 37662 (WKPT-TV Ch. 19 Kingsport-Johnson City, TN-Bristol, VA)—1-w, lat. 36° 54' 30", long. 81° 04' 15".

WASHINGTON

Aberdeen—K23AS, Trinity Bcstg. Network Inc., 2442 Michelle Rd., Tustin, CA 92680 (KTNB-TV Ch. 40 Santa Ana-Los Angeles, CA via satellite)—100-w, lat. 46° 55' 55", long. 123° 44' 00".

Aberdeen—K25CG, Kelly Television Co., 4400 Steilacoom Blvd. SW, Tacoma, WA 98449 (KCPO Ch. 13 Tacoma-Seattle)—100-w, lat. 46° 55' 53", long. 123° 44' 02".

Aberdeen (Wishka Valley)—K08GS, Wishka Translators, Box 224R, Rte. 1, Aberdeen, WA (KOMO-TV Ch. 4 Seattle)—1-w, lat. 47° 09' 45", long. 123° 45' 45".

Aberdeen (Wishka Valley)—K10GX, Wishka Translators, Box 224R, Rte. 1, Aberdeen, WA (KING-TV Ch. 5 Seattle)—1-w, lat. 47° 09' 45", long. 123° 45' 45".

Aberdeen (Wishka Valley)—K12HN, Wishka Translators, Box 224R, Rte. 1, Aberdeen, WA (KOIN-TV Ch. 6 Portland, OR)—1-w, lat. 47° 09' 45", long. 123° 45' 45".

Allen Camp (15-mi. SE of Forks)—K13NY, Allen Logging Co., Box 736, Star Rte. 1, Forks, WA (CBUT Ch. 2 Vancouver, B.C.)—1-w, lat. 47° 45' 00", long. 124° 10' 42".

Allen Logging Camp—K10JQ, Allen Logging Co., Box 736, Star Rte. 1, Forks, WA (KATU Ch. 2 Portland, OR)—1-w, lat. 47° 45' 00", long. 124° 10' 42".

Ardenvoir—K08AX, E.A.O.-TV, Box 341, Entiat, WA (KXLY-TV Ch. 4 Spokane)—1-w, lat. 47° 44' 26", long. 120° 22' 05".

Ardenvoir—K10BB, E.A.O.-TV, Box 341, Entiat, WA (KHQ-TV Ch. 6 Spokane)—1-w, lat. 47° 44' 26", long. 120° 22' 05".

Ardenvoir—K12BF, E.A.O.-TV, Box 341, Entiat, WA (KREM-TV Ch. 2 Spokane)—1-w, lat. 47° 44' 26", long. 120° 22' 05".

Ashford, Elbe & Mineral—K02LE, Pierce County TV Reception Improvement Dist. 1, Box 28, Ashford, WA (KIRO-TV Ch. 7 Seattle)—10-w, lat. 46° 43' 29", long. 122° 04' 51".

Ashford, Elbe & Mineral—K09SB, Pierce County TV Reception Improvement District 1, Box 28, Ashford, WA (KING-TV Ch. 5 Seattle)—10-w, lat. 46° 43' 29", long. 122° 04' 51".

Ashford, Elbe & Mineral—K54AQ, Pierce County TV Reception Improvement District 1, Box 28, Ashford, WA (KOMO-TV Ch. 4 Seattle)—20-w, lat. 46° 43' 29", long. 122° 04' 51".

★ **Ashford, Elbe, Mineral & National**—K50AJ, Pierce County TV Reception Improvement District 1, Box 28, Ashford, WA (KSTW Ch. 11 Seattle-Tacoma)—20-w, lat. 46° 43' 29", long. 122° 04' 51".

★ **Ashford, Elbe, Mineral & National**—K56BN, Pierce County TV Reception Improvement District 1, Box 28, Ashford, WA (KIRO-TV Ch. 7 Seattle)—20-w, lat. 46° 43' 29", long. 122° 04' 51".

★ **Ashford, Elbe, Mineral & National**—K67CI, Pierce County TV Reception Improvement District 1, Box 28, Ashford, WA (KTPS Ch. 28 Tacoma)—100-w, lat. 46° 43' 29", long. 122° 04' 51".

Azwell—K07CV, Wells & Wade Fruit Co., Azwells, WA (KXLY-TV Ch. 4 Spokane)—1-w, lat. 47° 57' 26", long. 119° 58' 41".

Azwell—K11DC, Wells & Wade Fruit Co., Azwells, WA (KHQ-TV Ch. 6 Spokane)—1-w, lat. 47° 57' 26", long. 119° 58' 41".

Azwell—K13DA, Wells & Wade Fruit Co., Azwells, WA (KREM-TV Ch. 2 Spokane)—1-w, lat. 47° 57' 26", long. 119° 58' 41".

Baker Flats rural area—K57BA, Apple Valley TV Assn. Inc., Box 582, Wenatchee, WA (KXLY-TV Ch. 4 Spokane)—20-w, lat. 47° 29' 37", long. 120° 19' 14".

Baker Flats rural area—K59BF, Apple Valley TV Assn. Inc., Box 582, Wenatchee, WA (KHQ-TV Ch. 6 Spokane)—20-w, lat. 47° 29' 37", long. 120° 19' 14".

Baker Flats rural area—K61AY, Apple Valley TV Assn. Inc., Box 582, Wenatchee, WA (KREM-TV Ch. 2 Spokane)—20-w, lat. 47° 29' 37", long. 120° 19' 14".

Baring—K02IA, TV Improvement District 1 of King County, Box 66285, Seattle, WA (KIRO-TV Ch. 7 Seattle)—1-w, lat. 47° 48' 39", long. 121° 31' 27".

Baring—K10JJ, TV Improvement District 1 of King County, Box 66285, Seattle, WA (KOMO-TV Ch. 4 Seattle)—1-w, lat. 47° 48' 39", long. 121° 31' 27".

Baring—K12KA, TV Improvement District 1 of King County, Box 66285, Seattle, WA (KING-TV Ch. 5 Seattle)—1-w, lat. 47° 48' 39", long. 121° 31' 27".

★ **Beverly & Vantage**—K05JG, Sentinel Bluff TV Inc., Box 114, Beverly, WA (KTNW Ch. 31 Richland)—10-w, lat. 46° 49' 04", long. 119° 53' 09".

Beverly & Vantage—K07EC, Sentinel Bluff TV Inc., Box 114, Beverly, WA (KEPR-TV Ch. 19 Pasco-Kennewick-Richland)—10-w, lat. 46° 49' 04", long. 119° 53' 09".

Beverly & Vantage—K09EF, Sentinel Bluff TV Inc., Box 114, Beverly, WA (KVEW Ch. 42 Kennewick-Pasco-Richland)—10-w, lat. 46° 49' 04", long. 119° 53' 09".

Beverly & Vantage—K12EN, Sentinel Bluff TV Inc., Box 114, Beverly, WA (KNDU Ch. 25 Richland-Pasco-Kennewick)—10-w, lat. 46° 49' 04", long. 119° 53' 09".

Bingen—See K20CI, Hood River, OR.

Bingen—See K68AJ, Hood River, OR.

Translators—Washington

- Bingen**—See K74BE, Hood River, OR.
- Bremerton**—K54AO, KIRO Inc., Broadcast House, 2807 Third Ave., Seattle, WA 98111-7777 (KIRO-TV Ch. 7 Seattle)—100-w, lat. 47° 38' 27", long. 122° 43' 28".
- Brewster & Pateros**—K56BK, TV District No. 3 of Okanogan County, Box 60EL, Rte. 1, Pateros, WA (KSPS-TV Ch. 7 Spokane)—10-w, lat. 48° 01' 00", long. 119° 51' 51".
- Brewster, Mansfield & Pateros**—K08AP, TV District No. 3 of Okanogan County, Box 60EL, Rte. 1, Pateros, WA (KREM-TV Ch. 2 Spokane)—1-w, lat. 48° 01' 00", long. 119° 58' 51".
- Brewster, Mansfield & Pateros**—K10AP, TV District No. 3 of Okanogan County, Box 60EL, Rte. 1, Pateros, WA (KXLY-TV Ch. 4 Spokane)—1-w, lat. 48° 01' 00", long. 119° 58' 51".
- Brewster, Mansfield & Pateros**—K12AV, TV District No. 3 of Okanogan County, Box 60EL, Rte. 1, Pateros, WA (KHQ-TV Ch. 6 Spokane)—1-w, lat. 48° 01' 00", long. 119° 58' 51".
- Brewster-Pateros**—K53CX, TV Reception District No. 3 of Okanogan County, 114 Ives St., Pateros, WA 98846 (KAYU-TV Ch. 28 Spokane)—10-w, lat. 48° 01' 10", long. 119° 58' 35".
- Bridgeport**—K07BC, Chief Joseph Community Services Inc., Box 565, Bridgeport, WA (KXLY-TV Ch. 4 Spokane)—1-w, lat. 48° 02' 54", long. 119° 42' 39".
- Bridgeport**—K11AS, Chief Joseph Community Services Inc., Box 565, Bridgeport, WA (KHQ-TV Ch. 6 Spokane)—1-w, lat. 48° 02' 54", long. 119° 42' 39".
- Bridgeport**—K13DL, Chief Joseph Community Services Inc., Box 565, Bridgeport, WA (KREM-TV Ch. 2 Spokane)—1-w, lat. 48° 02' 54", long. 119° 42' 39".
- Bunker, Centralia & Chehalis**—K53AZ, KIRO Inc., Broadcast House, 2807 Third Ave., Seattle, WA 98111-7777 (KIRO-TV Ch. 7 Seattle)—100-w, lat. 46° 33' 39", long. 123° 03' 29".
- Cashmere**—K09ES, Upper Wenatchee Valley TV Assn. Inc., Box 253, Cashmere, WA (KREM-TV Ch. 2 Spokane)—1-w, lat. 47° 31' 53", long. 120° 29' 10".
- Cashmere**—K11EZ, Upper Wenatchee Valley TV Assn. Inc., Box 253, Cashmere, WA (KXLY-TV Ch. 4 Spokane)—1-w, lat. 47° 31' 53", long. 120° 29' 10".
- Cashmere**—K13ER, Upper Wenatchee Valley TV Assn. Inc., Box 253, Cashmere, WA (KHQ-TV Ch. 6 Spokane)—1-w, lat. 47° 31' 53", long. 120° 29' 10".
- Cashmere**—K40AE, Upper Wenatchee Valley TV Assn. Inc., Box 253, Cashmere, WA (KCTS-TV Ch. 9 Seattle)—100-w, lat. 47° 31' 31", long. 120° 31' 31".
- ★ **Cashmere rural area**—K49AL, Apple Valley ETV Assn., 50 N. Iowa Ave., East Wenatchee, WA, 100-w, lat. 47° 30' 55", long. 120° 26' 22".
- Cashmere, Monitor & surrounding area**—K51AE, Apple Valley TV Assn. Inc., Box 582, Wenatchee, WA (KXLY-TV Ch. 4 Spokane)—20-w, lat. 47° 30' 55", long. 120° 26' 22".
- Cashmere, Monitor & surrounding area**—K53AH, Apple Valley TV Assn. Inc., Box 582, Wenatchee, WA (KHQ-TV Ch. 6 Spokane)—20-w, lat. 47° 30' 55", long. 120° 26' 22".
- Cashmere, Monitor & surrounding area**—K55BN, Apple Valley TV Assn. Inc., Box 582, Wenatchee, WA (KREM-TV Ch. 2 Spokane)—20-w, lat. 47° 30' 55", long. 120° 26' 22".
- Centralia**—See K53AZ, Bunker.
- Centralia & Chehalis**—K83AP, Centralia School District No. 401, Box 630, Centralia, WA (KCTS-TV Ch. 9 Seattle)—20-w, lat. 46° 33' 23", long. 123° 03' 24".
- Chehalis**—See K53AZ, Bunker.
- Chehalis**—See K83AP, Centralia.
- Chelan**—K44CK, Bingham Communications Group, 32 N. Mission St., Wenatchee, WA 98801 (KAYU-TV Ch. 28 Spokane)—10-w, lat. 47° 48' 26", long. 120° 01' 59".
- Chelan Butte (farming community SSW)**—K03DI, E.A.O.-TV, Box 341, Entiat, WA (KXLY-TV Ch. 4 Spokane)—1-w, lat. 47° 47' 00", long. 120° 07' 18".
- Chelan Butte (farming community SSW)**—K05DW, E.A.O.-TV, Box 341, Entiat, WA (KREM-TV Ch. 2 Spokane)—1-w, lat. 47° 46' 42", long. 120° 08' 18".
- Chelan Butte (farming community SSW)**—K07JO, E.A.O.-TV, Box 341, Entiat, WA (KHQ-TV Ch. 6 Spokane)—1-w, lat. 47° 47' 00", long. 120° 07' 18".
- Chelan Station**—K11IB, TV District No. 3 of Okanogan County, Box 60EL, Rte. 1, Pateros, WA (KREM-TV Ch. 2 Spokane)—1-w, lat. 47° 52' 25", long. 119° 56' 25".
- Clarkston**—See K47BW, Lewiston, ID.
- Clarkston**—See K66CE, Lewiston, ID.
- Cle Elum vicinity**—K02EJ, Upper County TV Translator Corp., Rte. 4, Cle Elum, WA (KING-TV Ch. 5 Seattle)—10-w, lat. 47° 08' 48", long. 120° 54' 30".
- Cle Elum vicinity**—K10IB, Upper County TV Translator Corp., Rte. 4, Cle Elum, WA (KOMO-TV Ch. 4 Seattle)—1-w, lat. 47° 08' 48", long. 120° 54' 30".
- Cle Elum vicinity**—K12IR, Upper County TV Translator Corp., Rte. 4, Cle Elum, WA (KIRO-TV Ch. 7 Seattle)—1-w, lat. 47° 08' 48", long. 120° 54' 30".
- Colocum, Ellensburg, Stemilt & Wenatchee**—K65AU, Apple Valley TV Assn. Inc., Box 582, Wenatchee, WA (KHQ-TV Ch. 6 Spokane)—100-w, lat. 47° 16' 27", long. 120° 24' 18".
- Colocum, Stemilt & Wenatchee**—K67CD, Apple Valley TV Assn. Inc., Box 582, Wenatchee, WA (KAYU-TV Ch. 28 Spokane)—100-w, lat. 47° 16' 27", long. 120° 24' 18".
- Colocum, Stemilt & Wenatchee rural areas**—K69BF, Apple Valley TV Assn. Inc., Box 582, Wenatchee, WA (KAPP Ch. 35 Yakima)—100-w, lat. 47° 16' 27", long. 120° 24' 18".
- Colocum, Stemilt & Wenatchee rural areas**—K79BY, Apple Valley TV Assn. Inc., Box 582, Wenatchee, WA (KHQ-TV Ch. 6 Spokane)—100-w, lat. 47° 16' 27", long. 120° 24' 18".
- Colville**—K09UP, KAYU-TV Partners Ltd., 4600 S. Regal St., Spokane, WA 99223 (KAYU-TV Ch. 28 Spokane)—10-w, lat. 48° 33' 51", long. 117° 54' 01". Note: Licensed as LPTV.
- Copalis, Grayland, Ocean City, Ocean Shores, Ocosta, Pacific Beach & Westport**—K08DL, Trans-Tel Co., 108 E. 1st St., Aberdeen, WA (KOMO-TV Ch. 4 Seattle)—10-w, lat. 47° 03' 42", long. 124° 06' 50".
- Copalis, Grayland, Ocean City, Ocean Shores, Ocosta, Pacific Beach & Westport**—K10EK, Trans-Tel Co., 108 E. 1st St., Aberdeen, WA (KING-TV Ch. 5 Seattle)—1-w, lat. 47° 03' 42", long. 124° 06' 50".
- Copalis, Grayland, Ocean City, Ocean Shores, Ocosta, Pacific Beach & Westport**—K12DO, Trans-Tel Co., 108 E. 1st St., Aberdeen, WA (KIRO-TV Ch. 7 Seattle)—1-w, lat. 47° 03' 42", long. 124° 06' 50".
- Coulee City**—K08CU, Coulee City TV Assn. Inc., Coulee City, WA (KREM-TV Ch. 2 Spokane)—1-w, lat. 47° 39' 06", long. 119° 22' 45".
- Coulee City**—K10DF, Coulee City TV Assn. Inc., Coulee City, WA (KXLY-TV Ch. 4 Spokane)—1-w, lat. 47° 39' 06", long. 119° 22' 45".
- Coulee City**—K12CS, Coulee City TV Assn. Inc., Coulee City, WA (KHQ-TV Ch. 6 Spokane)—1-w, lat. 47° 39' 06", long. 119° 22' 45".
- Curlew & Malo**—K03EJ, Franson Peak TV Assn. Inc., Box 66, Rte. D, Curlew, WA (KSPS-TV Ch. 7 Spokane)—5-w, lat. 48° 51' 21", long. 118° 37' 51".
- Curlew & Malo**—K09MP, Franson Peak TV Assn. Inc., Box 66, Rte. D, Curlew, WA (KXLY-TV Ch. 4 Spokane)—10-w, lat. 48° 51' 21", long. 118° 37' 51".
- Curlew & Malo**—K11NB, Franson Peak TV Assn. Inc., Box 66, Rte. D, Curlew, WA (KREM-TV Ch. 2 Spokane)—5-w, lat. 48° 51' 21", long. 118° 37' 51".
- Curlew & Malo**—K13NV, Franson Peak TV Assn. Inc., Box 66, Rte. D, Curlew, WA (KHQ-TV Ch. 6 Spokane)—10-w, lat. 48° 51' 21", long. 118° 37' 51".
- Danville**—K08CR, Danville TV Assn., Danville, WA (KREM-TV Ch. 2 Spokane)—1-w, lat. 48° 59' 15", long. 118° 32' 17".
- Danville**—K10DC, Danville TV Assn., Danville, WA (KXLY-TV Ch. 4 Spokane)—1-w, lat. 48° 59' 15", long. 118° 32' 17".
- Danville**—K12CP, Danville TV Assn., Danville, WA (KHQ-TV Ch. 6 Spokane)—1-w, lat. 48° 59' 15", long. 118° 32' 17".
- Deming**—K03FC, TV District 1, Box 121, Deming, WA (KIRO-TV Ch. 7 Seattle)—10-w, lat. 48° 50' 54", long. 122° 15' 57".
- Deming**—K13PS, TV District 1, Box 121, Deming, WA (KING-TV Ch. 5 Seattle)—10-w, lat. 48° 50' 54", long. 122° 15' 57".
- Deming**—K36BO, TV District 1, Box 121, Deming, WA (KOMO-TV Ch. 4 Seattle)—10-w, lat. 48° 50' 54", long. 122° 15' 57".
- Douglas & vicinity**—K09EO, Douglas TV Assn. Inc., Waterville, WA (KREM-TV Ch. 2 Spokane)—1-w, lat. 47° 28' 55", long. 120° 01' 05".
- Douglas & vicinity**—K11FC, Douglas TV Assn. Inc., Waterville, WA (KXLY-TV Ch. 4 Spokane)—1-w, lat. 47° 28' 55", long. 120° 01' 05".
- Douglas & vicinity**—K13CH, Douglas TV Assn. Inc., Waterville, WA (KHQ-TV Ch. 6 Spokane)—1-w, lat. 47° 28' 55", long. 120° 01' 05".
- Dryden**—K08JP, Upper Wenatchee Valley TV Assn. Inc., Box 253, Cashmere, WA (KREM-TV Ch. 2 Spokane)—1-w, lat. 47° 36' 00", long. 120° 30' 29".
- Dryden**—K10LG, Upper Wenatchee Valley TV Assn. Inc., Box 253, Cashmere, WA (KXLY-TV Ch. 4 Spokane)—1-w, lat. 47° 36' 00", long. 120° 30' 29".
- Dryden**—K12LV, Upper Wenatchee Valley TV Assn. Inc., Box 253, Cashmere, WA (KHQ-TV Ch. 6 Spokane)—1-w, lat. 47° 36' 00", long. 120° 30' 29".
- Dryden**—K57AY, Upper Wenatchee Valley TV Assn. Inc., Box 253, Cashmere, WA (KCTS-TV Ch. 9 Seattle)—100-w, lat. 47° 36' 00", long. 120° 30' 29".
- East Valley area, Minnehaha Park area & Spokane**—K09FZ, Spokane TV Inc., W. 500 Boone Ave., Spokane, WA 99201 (KXLY-TV Ch. 4 Spokane)—10-w, lat. 47° 41' 41", long. 117° 20' 00".
- East Valley, Pasadena Park & Spokane**—K11NU, Spokane TV Inc., W. 500 Boone Ave., Spokane, WA 99201 (KXLY-TV Ch. 4 Spokane)—1-w, lat. 47° 41' 23", long. 117° 14' 50".
- ★ **East Wenatchee**—K27AC, Apple Valley ETV Assn., 50 N. Iowa Ave., East Wenatchee, WA, 100-w, lat. 47° 19' 11", long. 120° 14' 23".
- East Wenatchee & East Wenatchee Bench**—K71BA, Apple Valley TV Assn. Inc., Box 582, Wenatchee, WA (KREM-TV Ch. 2 Spokane)—100-w, lat. 47° 19' 11", long. 120° 14' 23".
- East Wenatchee & East Wenatchee Bench**—K73BA, Apple Valley TV Assn. Inc., Box 582, Wenatchee, WA (KXLY-TV Ch. 4 Spokane)—100-w, lat. 47° 19' 11", long. 120° 14' 23".
- East Wenatchee & East Wenatchee Bench**—K75BB, Apple Valley TV Assn. Inc., Box 582, Wenatchee, WA (KHQ-TV Ch. 6 Spokane)—100-w, lat. 47° 19' 11", long. 120° 14' 23".
- East Wenatchee & Wenatchee**—K45AC, King Bcstg. Co., 4103 S. Regal St., Spokane, WA 99203 (KREM-TV Ch.

2 Spokane)—100-w, lat. 47° 16' 28", long. 120° 25' 30".

East Wenatchee Bench—See K71BA, East Wenatchee.

East Wenatchee Bench—See K73BA, East Wenatchee.

East Wenatchee Bench—See K75BB, East Wenatchee.

East Wenatchee, Lake Wenatchee & Wenatchee area—K18AD, Apple Valley ETV Assn., 50 N. Iowa Ave., East Wenatchee, WA (KYVE-TV Ch. 47 Yakima)—100-w, lat. 47° 16' 27", long. 120° 24' 18".

Elbe—See K02LE, Ashford.

Elbe—See K09SB, Ashford.

Elbe—See K50AJ, Ashford.

Elbe—See K54AQ, Ashford.

Elbe—See K56BN, Ashford.

Elbe—See K58BM, Ashford.

Elbe—See K67CI, Ashford.

Electric City & Grand Coulee—K08BY, Grand Coulee TV Inc., Box 163, Grand Coulee, WA (KREM-TV Ch. 2 Spokane)—1-w, lat. 47° 56' 50", long. 118° 57' 18".

Electric City & Grand Coulee—K10FV, Grand Coulee TV Inc., Box 163, Grand Coulee, WA (KXLY-TV Ch. 4 Spokane)—1-w, lat. 47° 57' 18", long. 118° 57' 18".

Electric City & Grand Coulee—K12BZ, Grand Coulee TV Inc., Box 163, Grand Coulee, WA (KHQ-TV Ch. 6 Spokane)—1-w, lat. 47° 56' 50", long. 118° 57' 18".

Ellensburg—K41CK, Kittitas County TV Reception Improvement, District 1, Box 606, Ellensburg, WA (KCPQ Ch. 13 Tacoma-Seattle)—100-w, lat. 46° 53' 24", long. 120° 26' 38".

Ellensburg—See K65AU, Colockum.

Ellensburg & Kittitas Valley area—K31AK, Kittitas County TV Reception Improvement, District 1, Box 606, Ellensburg, WA (KNDD Ch. 23 Yakima)—100-w, lat. 46° 53' 24", long. 120° 26' 38".

Ellensburg & Kittitas Valley area—K51BD, Kittitas County TV Reception Improvement, District 1, Box 606, Ellensburg, WA (KIMA-TV Ch. 29 Yakima)—100-w, lat. 46° 53' 24", long. 120° 26' 38".

Ellensburg & Kittitas Valley area—K63BZ, Kittitas County TV Reception Improvement, District 1, Box 606, Ellensburg, WA (KAPP Ch. 35 Yakima)—100-w, lat. 46° 53' 24", long. 120° 26' 38".

Ellensburg & Kittitas Valley area—K69BE, Kittitas County TV Reception Improvement, District 1, Box 606, Ellensburg, WA (KYVE-TV Ch. 47 Yakima)—100-w, lat. 46° 53' 24", long. 120° 36' 28".

Ellisford—See K08CX, Tonasket.

Ellisford—See K10DL, Tonasket.

Ellisford—See K12CX, Tonasket.

Ellisford—See K35BJ, Tonasket.

Ellisford, Oroville, Pine Creek & Tunk Valley—K69AY, TV Reception Improvement District 1, Okanogan County, Omak, WA (KSPS-TV Ch. 7 Spokane)—100-w, lat. 48° 27' 15", long. 119° 18' 30".

Elma & Montesano—K72BM, Olympia School District 11, 319 E. 4th St., Olympia, WA (KCPQ Ch. 13 Tacoma-Seattle)—100-w, lat. 46° 58' 22", long. 123° 08' 17".

Entiat & Orondo—K08BA, E.A.O.-TV, Box 341, Entiat, WA (KXLY-TV Ch. 4 Spokane)—1-w, lat. 47° 40' 00", long. 120° 10' 12".

Entiat & Orondo—K10BA, E.A.O.-TV, Box 341, Entiat, WA (KHQ-TV Ch. 6 Spokane)—1-w, lat. 47° 40' 00", long. 120° 10' 12".

Entiat & Orondo—K12BE, E.A.O.-TV, Box 341, Entiat, WA (KREM-TV Ch. 2 Spokane)—1-w, lat. 47° 40' 00", long. 120° 10' 12".

Entiat & Orondo (farming community ENE)—K09BJ, E.A.O.-TV, Box 341, Entiat, WA (KREM-TV Ch. 2 Spokane)—1-w, lat. 47° 38' 10", long. 120° 16' 00".

Entiat & Orondo (farming community ENE)—K11BI, E.A.O.-TV, Box 341, Entiat, WA (KXLY-TV Ch. 4 Spokane)—1-w, lat. 47° 38' 10", long. 120° 16' 00".

Entiat & Orondo (farming community ENE)—K13BI, E.A.O.-TV, Box 341, Entiat, WA (KHQ-TV Ch. 6 Spokane)—1-w, lat. 47° 38' 10", long. 120° 16' 00".

Ephrata, Grant County Airport, Moses Lake & Soap Lake—K08CN, Peoples TV Assn. Inc., Box 315, Soap Lake, WA (KREM-TV Ch. 2 Spokane)—10-w, lat. 47° 24' 15", long. 119° 33' 01".

Ephrata, Grant County Airport, Moses Lake & Soap Lake—K11EY, Peoples TV Assn. Inc., Box 315, Soap Lake, WA (KXLY-TV Ch. 4 Spokane)—1-w, lat. 47° 24' 15", long. 119° 33' 01".

Ephrata, Grant County Airport, Moses Lake & Soap Lake—K13EP, Peoples TV Assn. Inc., Box 315, Soap Lake, WA (KHQ-TV Ch. 6 Spokane)—10-w, lat. 47° 24' 15", long. 119° 33' 01".

Ephrata, Soap Lake & Wilson Creek—K6QAE, Peoples TV Assn. Inc., Box 315, Soap Lake, WA (KSPS-TV Ch. 7 Spokane)—10-w, lat. 47° 18' 56", long. 119° 35' 08".

★ **Everett**—K27CI, USTV Washington Inc., 954 Dexter Ave. N., Seattle, WA 98109 (KTZZ-TV Ch. 22 Seattle)—1000-w, lat. 47° 58' 43", long. 122° 07' 31".

★ **Everett**—K58BW, Bonneville Holding Co., KIRO Inc., 2807 Third Ave., Seattle, WA 98121 (KIRO-TV Ch. 7 Seattle)—100-w, lat. 48° 01' 58", long. 122° 08' 08".

Ferry—K09EC, Kettle River Services Assn., Star Rte., Wauconda, WA (KXLY-TV Ch. 4 Spokane)—1-w, lat. 48° 59' 44", long. 118° 45' 50".

Ferry—K11EI, Kettle River Services Assn., Star Rte., Wauconda, WA (KREM-TV Ch. 2 Spokane)—1-w, lat. 48° 59' 44", long. 118° 45' 50".

Ferry—K13DY, Kettle River Services Assn., Star Rte., Wauconda, WA (KHQ-TV Ch. 6 Spokane)—1-w, lat. 48° 59' 44", long. 118° 45' 50".

Glenoma—K02FE, Rainey Valley TV Service Inc., Glenoma, WA (KOMO-TV Ch. 4 Seattle)—1-w, lat. 46° 29' 52", long. 122° 08' 30".

Glenoma—K10GK, Rainey Valley TV Service Inc., Glenoma, WA (KING-TV Ch. 5 Seattle)—1-w, lat. 46° 29' 52", long. 122° 08' 30".

Glenoma—K13JE, Rainey Valley TV Service Inc., Glenoma, WA (KIRO-TV Ch. 7 Seattle)—1-w, lat. 46° 29' 52", long. 122° 08' 30".

Glenoma, Mossyrock & Onalaska—K72CT, Eastern Lewis County ETV Assn., Box 453, Mossyrock, WA 98564 (KCTS-TV Ch. 9 Seattle)—100-w, lat. 46° 34' 10", long. 122° 21' 10".

Glenwood—K07OT, Glenwood TV Assn., Box 66285, Seattle, WA (KATU Ch. 2 Portland, OR)—1-w, lat. 45° 58' 44", long. 121° 15' 08".

Glenwood—K09NU, Glenwood TV Assn., Box 66285, Seattle, WA (KPTV Ch. 12 Portland, OR)—1-w, lat. 45° 58' 44", long. 121° 15' 08".

Glenwood—K11KV, Glenwood TV Assn., Box 66285, Seattle, WA (KGW-TV Ch. 8 Portland, OR)—10-w, lat. 45° 58' 44", long. 121° 15' 08".

Glenwood—K13DQ, Glenwood TV Assn., Box 66285, Seattle, WA (KOIN-TV Ch. 6 Portland, OR)—10-w, lat. 45° 58' 44", long. 121° 15' 08".

Goldendale—See K61BX, The Dalles, OR.

Goldendale—See K61BY, Dufur, OR.

Goldendale—See K69AH, The Dalles, OR.

Goldendale—See K80BA, The Dalles, OR.

Goldendale—See W59AV, The Dalles, OR.

Grand Coulee—See K08BY, Electric City.

Grand Coulee—See K10FV, Electric City.

Grand Coulee—See K12BZ, Electric City.

Grant County Airport—See K08CN, Ephrata.

Grant County Airport—See K11EY, Ephrata.

Grant County Airport—See K13EP, Ephrata.

Grayland—See K08DL, Copalis.

Grayland—See K10EK, Copalis.

Grayland—See K12DO, Copalis.

Grays River—See K59BX, Astoria, OR.

Grays River & Lebam—K63AW, Rural TV Cooperative Assn., Box 220, Roseburg, WA (KIRO-TV Ch. 7 Seattle)—100-w, lat. 46° 27' 44", long. 123° 32' 56".

Grays River & Lebam—K65BU, Tacoma School District No. 10, Box 1357, Tacoma, WA 98402 (KTPS Ch. 28 Tacoma)—100-w, lat. 46° 27' 44", long. 123° 32' 56".

★ **Grays River & Lebam**—K67BJ, Rural TV Cooperative Assn., Box 220, Roseburg, WA (KATU Ch. 2 Portland, OR)—100-w, lat. 46° 27' 44", long. 123° 32' 56".

Grays River & Lebam—K69BR, Rural TV Cooperative Assn., Box 220, Roseburg, WA (KING-TV Ch. 5 Seattle)—100-w, lat. 46° 27' 44", long. 123° 32' 56".

Hoquiam—K36BF, United States Television Seattle, 954 Dexter Ave. N., Seattle, WA 98109 (KTZZ-TV Ch. 22 Seattle)—1-w, lat. 46° 55' 55", long. 123° 44' 00". Note: Authorized as LPTV.

Issaquah & Mirromont—K03FA, TV Reception District 2, King County, 25230 SE Mirromont, Issaquah, WA (KCTS-TV Ch. 9 Seattle)—10-w, lat. 47° 27' 56", long. 121° 59' 14".

Issaquah & Mirromont—K10LA, TV Reception District 2, King County, 25230 SE Mirromont, Issaquah, WA (KIRO-TV Ch. 7 Seattle)—10-w, lat. 47° 27' 49", long. 121° 58' 24".

Jackass Butte area & Wakefield—K08CW, TV Reception District 1, Okanogan County, Box 109, Rte. 1, Okanogan, WA (KHQ-TV Ch. 6 Spokane)—1-w, lat. 48° 19' 36", long. 119° 42' 06".

Jackass Butte area & Wakefield—K10DK, TV Reception District 1, Okanogan County, Box 109, Rte. 1, Okanogan, WA (KXLY-TV Ch. 4 Spokane)—1-w, lat. 48° 19' 36", long. 119° 42' 06".

Jackass Butte area & Wakefield—K12CW, TV Reception District 1, Okanogan County, Box 109, Rte. 1, Okanogan, WA (KREM-TV Ch. 2 Spokane)—1-w, lat. 48° 19' 36", long. 119° 42' 06".

★ **Joyce**—K49CV, Crescent TV Reception Improvement District, Box 78, Joyce, WA 98343 (KING-TV Ch. 5 Seattle)—10-w, lat. 48° 09' 03", long. 123° 40' 16".

Joyce—K53CN, Crescent TV Reception Improvement District, Box 78, Joyce, WA 98343 (KIRO-TV Ch. 7 Seattle)—100-w, lat. 48° 09' 03", long. 123° 04' 16".

Keller & San Poil Valley—K11QB, Colville Confederated Tribes, Box 150, Nespelem, WA (KXLY-TV Ch. 4 Spokane)—1-w, lat. 48° 08' 43", long. 118° 43' 51".

Kennewick—See K66BW, Richland.

Kettle Falls, Marcus-Evans & Rice—K08HY, Bisbee Mountain Translator Assn., Box 66285, Seattle, WA (KREM-TV Ch. 2 Spokane)—5-w, lat. 48° 37' 55", long. 118° 09' 13".

Kettle Falls, Marcus-Evans & Rice—K10GJ, Bisbee Mountain Translator Assn., Box 66285, Seattle, WA (KXLY-TV Ch. 4 Spokane)—1-w, lat. 48° 37' 55", long. 118° 09' 13".

Kettle Falls, Marcus-Evans & Rice—K13IQ, Bisbee Mountain Translator Assn., Box 66285, Seattle, WA (KHQ-TV Ch. 6 Spokane)—1-w, lat. 48° 37' 55", long. 118° 09' 13".

Kittitas Valley—See K31AK, Ellensburg.

Kittitas Valley—See K51BD, Ellensburg.

Kittitas Valley—See K63BZ, Ellensburg.

Translators—Washington

Kititas Valley—See K69BE, Ellensburg.

La Push—K09KZ, La Push TV Assn., Box 66285, Seattle, WA (KOMO-TV Ch. 4 Seattle)—1-w, lat. 47° 54' 17", long. 124° 38' 28".

Lake Chelan (South Shore resort area)—K08FQ, South Shore TV, Rte. 1, Chelan, WA (KREM-TV Ch. 2 Spokane)—1-w, lat. 47° 51' 12", long. 120° 09' 59".

Lake Chelan (South Shore resort area)—K10FO, South Shore TV, Rte. 1, Chelan, WA (KXLY-TV Ch. 4 Spokane)—1-w, lat. 47° 51' 12", long. 120° 09' 59".

Lake Chelan (South Shore resort area)—K12FT, South Shore TV, Rte. 1, Chelan, WA (KHQ-TV Ch. 6 Spokane)—1-w, lat. 47° 51' 12", long. 120° 09' 59".

Lake Washington—K02CU, Gaylord Broadcasting Co., Box 11411, Tacoma, WA 98411 (KSTW Ch. 11 Seattle-Tacoma)—1-w, lat. 47° 39' 50", long. 122° 16' 20".

Lake Wenatchee—K13SQ, Lake Wenatchee TV Inc., Star Rte., Leavenworth, WA (KYVE-TV Ch. 47 Yakima)—1-w, lat. 47° 46' 45", long. 120° 41' 30".

Lake Wenatchee—See K18AD, East Wenatchee.

Lake Wenatchee & Plain area—K08FC, Lake Wenatchee TV Inc., Star Rte., Leavenworth, WA (KXLY-TV Ch. 4 Spokane)—1-w, lat. 47° 46' 45", long. 120° 41' 30".

Lake Wenatchee & Plain area—K10KE, Lake Wenatchee TV Inc., Star Rte., Leavenworth, WA (KAPP Ch. 35 Yakima)—1-w, lat. 47° 46' 45", long. 120° 41' 38".

Lake Wenatchee & Plain area—K12MB, Lake Wenatchee TV Inc., Star Rte., Leavenworth, WA (KREM-TV Ch. 2 Spokane)—1-w, lat. 47° 46' 45", long. 120° 41' 38".

Laurier—K08GG, Laurier TV Club, Laurier, WA (KREM-TV Ch. 2 Spokane)—10-w, lat. 48° 58' 40", long. 118° 14' 10".

Laurier—K10GH, Laurier TV Club, Laurier, WA (KXLY-TV Ch. 4 Spokane)—10-w, lat. 48° 58' 40", long. 118° 14' 10".

Laurier—K12GM, Laurier TV Club, Laurier, WA (KHQ-TV Ch. 6 Spokane)—10-w, lat. 48° 58' 40", long. 118° 14' 10".

Leavenworth, Peshastin & vicinity—K03DU, Leavenworth Non-Profit TV Assn. Inc., Box 119, R-1, Leavenworth, WA (KHQ-TV Ch. 6 Spokane)—1-w, lat. 47° 37' 14", long. 120° 41' 03".

Leavenworth, Peshastin & vicinity—K05FF, Leavenworth Non-Profit TV Assn. Inc., Box 119, R-1, Leavenworth, WA (KXLY-TV Ch. 4 Spokane)—1-w, lat. 47° 37' 14", long. 120° 41' 03".

Leavenworth, Peshastin & vicinity—K07LA, Leavenworth Non-Profit TV Assn. Inc., Box 119, R-1, Leavenworth, WA (KREM-TV Ch. 2 Spokane)—1-w, lat. 47° 37' 14", long. 120° 41' 03".

Lebam—See K59BX, Astoria, OR.

Lebam—See K63AW, Grays River.

Lebam—See K65BU, Grays River.

Lebam—See K67BJ, Grays River.

Lebam—See K69BR, Grays River.

Long Lake & Suncrest—K11NT, Spokane TV Inc., W. 500 Boone Ave., Spokane, WA 99201 (KXLY-TV Ch. 4 Spokane)—1-w, lat. 47° 47' 30", long. 117° 31' 49".

Longview—K700T, Vancouver School District 37, 605 N. Devine Rd., Vancouver, WA (KCPO Ch. 13 Tacoma-Seattle)—100-w, lat. 46° 29' 21", long. 123° 12' 46".

Malaga & Rock Island rural areas—K09CL, Apple Valley ETV Assn., 50 N. Iowa Ave., East Wenatchee, WA (KREM-TV Ch. 2 Spokane)—1-w, lat. 47° 22' 00", long. 120° 16' 35".

Malaga & Rock Island rural areas—K11CS, Apple Valley TV Assn. Inc., Box 582, Wenatchee, WA (KXLY-TV Ch. 4 Spokane)—1-w, lat. 47° 22' 00", long. 120° 16' 35".

Malaga & Rock Island rural areas—K13CQ, Apple Valley TV Assn. Inc., Box 582, Wenatchee, WA (KHQ-TV Ch. 6 Spokane)—1-w, lat. 47° 22' 00", long. 120° 16' 35".

Malaga, South Wenatchee & Sunny-slope area—K08CG, Apple Valley ETV Assn., 50 N. Iowa Ave., East Wenatchee, WA (KREM-TV Ch. 2 Spokane)—10-w, lat. 47° 27' 50", long. 120° 12' 50".

Malaga, South Wenatchee & Sunny-slope area—K10CM, Apple Valley ETV Assn., 50 N. Iowa Ave., East Wenatchee, WA (KXLY-TV Ch. 4 Spokane)—10-w, lat. 47° 27' 50", long. 120° 12' 50".

Malaga, South Wenatchee & Sunny-slope area—K12CF, Apple Valley TV Assn. Inc., Box 582, Wenatchee, WA (KHQ-TV Ch. 6 Spokane)—10-w, lat. 47° 27' 50", long. 120° 12' 50".

Malco—See K03EJ, Curlew.

Malco—See K09MP, Curlew.

Malco—See K11NB, Curlew.

Malco—See K13NV, Curlew.

Malott & vicinity—K67CH, TV Reception District 1, Okanogan County, Box 109, Rte. 1, Okanogan, WA (KSPS-TV Ch. 7 Spokane)—100-w, lat. 48° 19' 36", long. 119° 42' 06".

Mansfield—See K08AP, Brewster.

Mansfield—See K10AP, Brewster.

Mansfield—See K12AV, Brewster.

Manson—K58AU, Manson Community TV Co. Inc., Star Rte., Chelan, WA (KXLY-TV Ch. 4 Spokane)—100-w, lat. 47° 56' 35", long. 120° 14' 48".

Manson—K63BJ, Manson Community TV Co. Inc., Star Rte., Chelan, WA (KREM-TV Ch. 2 Spokane)—100-w, lat. 47° 56' 35", long. 120° 14' 48".

Manson—K66BG, Manson Community TV Co. Inc., Star Rte., Chelan, WA (KHQ-TV Ch. 6 Spokane)—100-w, lat. 47° 56' 35", long. 120° 14' 48".

Manson—K69BX, Manson Community TV Co. Inc., Star Rte., Chelan, WA (KSPS-TV Ch. 7 Spokane)—100-w, lat. 47° 56' 35", long. 120° 14' 48".

Marcus-Evans—See K08HY, Kettle Falls.

Marcus-Evans—See K10GJ, Kettle Falls.

Marcus-Evans—See K13IQ, Kettle Falls.

Mazama—K02FZ, Upper Methow Valley TV Assn. Inc., Box 56, Winthrop, WA (KREM-TV Ch. 2 Spokane)—1-w, lat. 48° 34' 00", long. 120° 18' 00".

Mazama—K04FT, Upper Methow Valley TV Assn. Inc., Box 56, Winthrop, WA (KXLY-TV Ch. 4 Spokane)—1-w, lat. 48° 34' 00", long. 120° 18' 00".

Mazama—K05EK, Upper Methow Valley TV Assn. Inc., Box 56, Winthrop, WA (KHQ-TV Ch. 6 Spokane)—1-w, lat. 48° 34' 00", long. 120° 18' 00".

Merritt, Winton & vicinity—K03EC, W-M TV Assn., Box 149, Star Rte., Leavenworth, WA (KHQ-TV Ch. 6 Spokane)—1-w, lat. 47° 47' 00", long. 120° 48' 00".

Merritt, Winton & vicinity—K05FN, W-M TV Assn., Box 149, Star Rte., Leavenworth, WA (KXLY-TV Ch. 4 Spokane)—1-w, lat. 47° 47' 00", long. 120° 48' 00".

Methow—K09BI, Upper Methow Valley TV Assn. Inc., Box 56, Winthrop, WA (KREM-TV Ch. 2 Spokane)—1-w, lat. 48° 01' 20", long. 119° 58' 30".

Methow—K11BM, Upper Methow Valley TV Assn. Inc., Box 56, Winthrop, WA (KXLY-TV Ch. 4 Spokane)—1-w, lat. 48° 01' 20", long. 119° 58' 30".

Methow—K13BN, Upper Methow Valley TV Assn. Inc., Box 56, Winthrop, WA (KHQ-TV Ch. 6 Spokane)—1-w, lat. 48° 01' 20", long. 119° 58' 30".

Mineral—See K02LE, Ashford.

Mineral—See K09SB, Ashford.

Mineral—See K50AJ, Ashford.

Mineral—See K54AO, Ashford.

Mineral—See K56BN, Ashford.

Mineral—See K58BM, Ashford.

Mineral—See K67CI, Ashford.

Minnehaha Park—See K09FZ, East Valley.

Mirrorfont—See K03FA, Issaquah.

Mirrorfont—See K10LA, Issaquah.

Molson—K05HK, Oroville TV Assn. Inc., 1522 Golden St., Oroville, WA (KSPS-TV Ch. 7 Spokane)—1-w, lat. 48° 56' 25", long. 119° 11' 30".

Molson—K09BM, Oroville TV Assn. Inc., 1522 Golden St., Oroville, WA (KREM-TV Ch. 2 Spokane)—1-w, lat. 48° 56' 25", long. 119° 11' 30".

Molson—K11BT, Oroville TV Assn. Inc., 1522 Golden St., Oroville, WA (KHQ-TV Ch. 6 Spokane)—1-w, lat. 48° 56' 25", long. 119° 11' 30".

Molson—K13RU, Oroville TV Assn. Inc., 1522 Golden St., Oroville, WA (KXLY-TV Ch. 4 Spokane)—1-w, lat. 48° 56' 25", long. 119° 11' 30".

Monitor—See K51AE, Cashmere.

Monitor—See K53AH, Cashmere.

Monitor—See K55BN, Cashmere.

Montesano—See K72BM, Elma.

Moses Lake—See K08CN, Ephrata.

Moses Lake—See K11EY, Ephrata.

Moses Lake—See K13EP, Ephrata.

Moses Lake—K64CZ, Peoples TV Assn. Inc., Box 315, Soap Lake, WA (KAYU-TV Ch. 28 Spokane)—lat. 46° 48' 23", long. 119° 33' 25". Note: Licensed as LPTV.

Moses Lake, Othello, Royal City & Warden—K52AF, Peoples TV Assn. Inc., Box 315, Soap Lake, WA (KSPS-TV Ch. 7 Spokane)—100-w, lat. 46° 48' 23", long. 119° 33' 25".

Moses Lake, Othello, Royal City & Warden—K55DJ, Peoples TV Assn. Inc., Box 315, Soap Lake, WA (KREM-TV Ch. 2 Spokane)—100-w, lat. 46° 48' 23", long. 119° 33' 25".

Moses Lake, Othello, Royal City & Warden—K58BL, Peoples TV Assn. Inc., Box 315, Soap Lake, WA (KXLY-TV Ch. 4 Spokane)—100-w, lat. 46° 48' 23", long. 119° 33' 25".

Moses Lake, Othello, Royal City & Warden—K68BV, Peoples TV Assn. Inc., Box 315, Soap Lake, WA (KHQ-TV Ch. 6 Spokane)—100-w, lat. 46° 48' 23", long. 119° 33' 25".

Mossyrock—See K72CT, Glenoma.

National—See K50AJ, Ashford.

National—See K56BN, Ashford.

National—See K67CI, Ashford.

Neah Bay—K55AO, Makah Indian Tribe, Box 277, Neah Bay, WA (KOMO-TV Ch. 4 Seattle)—100-w, lat. 48° 22' 04", long. 124° 39' 41".

Neah Bay—K57AI, Makah Indian Tribe, Box 277, Neah Bay, WA (KING-TV Ch. 5 Seattle)—100-w, lat. 48° 22' 04", long. 124° 39' 41".

Neah Bay—K59AN, Makah Indian Tribe, Box 277, Neah Bay, WA (KIRO-TV Ch. 7 Seattle)—100-w, lat. 48° 22' 04", long. 124° 39' 41".

★ **Neah Bay**—K61BI, Makah Indian Tribe, Box 277, Neah Bay, WA (KCTS-TV Ch. 9 Seattle)—100-w, lat. 48° 22' 04", long. 124° 39' 41".

Nile Valley—K06BD, Nile Valley TV Assn., Box 43, Nile Star Rte., Naches, WA (KNDO Ch. 23 Yakima)—10-w, lat. 46° 48' 30", long. 120° 54' 04".

Nile Valley—K07CD, Nile Valley TV Assn., Box 43, Nile Star Rte., Naches, WA (KIMA-TV Ch. 29 Yakima)—10-w, lat. 46° 48' 30", long. 120° 54' 04".

North Bend—K25CH, United States Television Seattle, 954 Dexter Ave. N,

- Seattle, WA 98109 (KTZZ-TV Ch. 22 Seattle)—1000-w, lat. 47° 28' 10", long. 121° 49' 15".
- North Spokane**—K11G0, Spokane TV Inc., W. 500 Boone Ave., Spokane, WA 99201 (KXLY-TV Ch. 4 Spokane)—10-w, lat. 47° 43' 20", long. 117° 26' 49".
- Northwest Pacific Heights (Spokane)**—K09NN, Spokane TV Inc., W. 500 Boone Ave., Spokane, WA 99201 (KXLY-TV Ch. 4 Spokane)—10-w, lat. 47° 43' 44", long. 117° 26' 12".
- Oakville**—K10GW, Town of Oakville, Box 52, Oakville, WA (KIRO-TV Ch. 7 Seattle)—1-w, lat. 46° 48' 14", long. 123° 11' 40".
- Ocean City**—See K080L, Copalis.
- Ocean City**—See K10EK, Copalis.
- Ocean City**—See K1200, Copalis.
- Ocean Shores**—See K080L, Copalis.
- Ocean Shores**—See K10EK, Copalis.
- Ocean Shores**—See K1200, Copalis.
- Ocean Shores**—See K1200, Copalis.
- Ocosta**—See K080L, Copalis.
- Ocosta**—See K10EK, Copalis.
- Ocosta**—See K1200, Copalis.
- Odessa**—K09AR, Odessa TV Club, 408 E. Third, Odessa, WA (KXLY-TV Ch. 4 Spokane)—1-w, lat. 47° 20' 45", long. 118° 41' 38".
- Odessa**—K11AR, Odessa TV Club, 408 E. Third, Odessa, WA (KHQ-TV Ch. 6 Spokane)—1-w, lat. 47° 20' 45", long. 118° 41' 38".
- Odessa**—K13IJ, Odessa TV Club, 408 E. Third, Odessa, WA (KREM-TV Ch. 2 Spokane)—1-w, lat. 47° 20' 45", long. 118° 41' 38".
- Odessa**—K64AB, Odessa TV Club, 408 E. Third, Odessa, WA (KSPS-TV Ch. 7 Spokane)—100-w, lat. 47° 20' 45", long. 118° 41' 38".
- Okanogan**—See K19AU, Omak.
- Okanogan & Omak**—K13NK, TV Reception Improvement District 1, Okanogan County, Omak, WA (KSPS-TV Ch. 7 Spokane)—1-w, lat. 48° 27' 15", long. 119° 18' 30".
- Okanogan, Omak, Pine Creek area & Tunk Valley**—K07DG, TV Reception Improvement District 1, Okanogan County, Omak, WA (KREM-TV Ch. 2 Spokane)—1-w, lat. 48° 27' 15", long. 119° 18' 30".
- Okanogan, Omak, Pine Creek area & Tunk Valley**—K09OG, TV Reception Improvement District 1, Okanogan County, Omak, WA (KXLY-TV Ch. 4 Spokane)—1-w, lat. 48° 27' 15", long. 119° 18' 30".
- Okanogan, Omak, Pine Creek area & Tunk Valley**—K110M, TV Reception Improvement District 1, Okanogan County, Omak, WA (KHQ-TV Ch. 6 Spokane)—1-w, lat. 48° 27' 15", long. 119° 18' 30".
- Okanogan, Omak, Pine Creek area & Tunk Valley**—K31AH, Okanogan Television, (KAYU-TV Ch. 28 Spokane)—1-w, lat. 48° 26' 59", long. 119° 18' 28".
- Olympia**—K46AJ, KIRO Inc., Broadcast House, 2807 Third Ave., Seattle, WA 98111-7777 (KIRO-TV Ch. 7 Seattle)—100-w, lat. 47° 02' 47", long. 122° 55' 09".
- Omak**—See K070G, Okanogan.
- Omak**—See K090G, Okanogan.
- Omak**—See K110M, Okanogan.
- Omak**—See K13NK, Okanogan.
- Omak**—See K31AH, Okanogan.
- ★ **Omak & Okanogan**—K19AU, Inland Northwest Television Inc., Box 8115, Spokane, WA (KAYU-TV Ch. 28 Spokane)—100-w, lat. 48° 27' 40", long. 119° 17' 30".
- Onalaska**—See K72CT, Glenoma.
- Orondo**—See K08BA, Entiat.
- Orondo**—See K09BJ, Entiat.
- Orondo**—See K10BA, Entiat.
- Orondo**—See K11BI, Entiat.
- Orondo**—See K12BE, Entiat.
- Orondo**—See K13BI, Entiat.
- ★ **Orondo**—K39AE, Apple Valley ETV Assn., 50 N. Iowa Ave., East Wenatchee, WA. 100-w, lat. 47° 29' 37", long. 120° 19' 14".
- Oroville**—K02M0, Oroville TV Assn. Inc., 1522 Golden St., Oroville, WA (KREM-TV Ch. 2 Spokane)—1-w, lat. 48° 57' 30", long. 119° 24' 12".
- Oroville**—K04KZ, Oroville TV Assn. Inc., 1522 Golden St., Oroville, WA (KXLY-TV Ch. 4 Spokane)—1-w, lat. 48° 57' 30", long. 119° 24' 12".
- Oroville**—K06JR, Oroville TV Assn. Inc., 1522 Golden St., Oroville, WA (KHQ-TV Ch. 6 Spokane)—1-w, lat. 48° 57' 30", long. 119° 24' 12".
- Oroville**—K07SB, Oroville TV Assn. Inc., 1522 Golden St., Oroville, WA (KSPS-TV Ch. 7 Spokane)—1-w, lat. 48° 57' 30", long. 119° 24' 12".
- Oroville**—See K69AY, Ellsford.
- Othello**—See K52AF, Moses Lake.
- Othello**—See K550J, Moses Lake.
- Othello**—See K58BL, Moses Lake.
- Othello**—See K68BV, Moses Lake.
- Pacific Beach**—See K080L, Copalis.
- Pacific Beach**—See K10EK, Copalis.
- Pacific Beach**—See K1200, Copalis.
- Pasadena Park**—See K11NU, East Valley.
- Pasco**—See K66BW, Richland.
- Pasco**—K76CQ, Washington State University, Edward R. Murrow Communications Center, Pullman, WA 99164 (KWSU-TV Ch. 10 Pullman)—100-w, lat. 46° 06' 23", long. 119° 07' 50".
- Pateros**—See K08AP, Brewster.
- Pateros**—See K10AP, Brewster.
- Pateros**—See K12AV, Brewster.
- Pateros**—See K53CX, Brewster.
- Pateros**—See K56BK, Brewster.
- Peshastin**—See K030U, Leavenworth.
- Peshastin**—See K05FF, Leavenworth.
- Peshastin**—See K07LA, Leavenworth.
- Pine Creek**—See K070G, Okanogan.
- Pine Creek**—See K090G, Okanogan.
- Pine Creek**—See K110M, Okanogan.
- Pine Creek**—See K31AH, Okanogan.
- Pine Creek**—See K69AY, Ellsford.
- Plain**—See K08FC, Lake Wenatchee.
- Plain**—See K10KE, Lake Wenatchee.
- Plain**—See K12MB, Lake Wenatchee.
- Point Pulley & Puget Sound (surrounding west shoreline)**—K78BM, Bonneville Holding Co., 2807 Third Ave., Seattle, WA 98121 (KIRO-TV Ch. 7 Seattle)—100-w, lat. 47° 25' 43", long. 122° 26' 16". **Note:** Requests CP for change to Ch. 48.
- Port Angeles**—K34CC, United States Television Seattle, 954 Oexter Ave. N, Seattle, WA 98109 (KTZZ-TV Ch. 22 Seattle)—1000-w, lat. 48° 07' 19", long. 123° 26' 13".
- Port Angeles**—K61CG, KIRO Inc., Broadcast House, 2807 Third Ave., Seattle, WA 98111-7777 (KIRO-TV Ch. 7 Seattle)—100-w, lat. 48° 07' 11", long. 123° 27' 44".
- ★ **Port Townsend**—K41CU, Gaylord Bcstg. Co., Box 11411, Tacoma, WA 98411 (KSTW Ch. 11 Seattle-Tacoma)—1000-w, lat. 48° 00' 59", long. 122° 55' 31".
- Prescott**—K080X, Prescott TV System Inc., Prescott, WA (KVEV Ch. 42 Kennewick-Pasco-Richland)—1-w, lat. 46° 18' 50", long. 118° 18' 50".
- Prescott**—K10EJ, Prescott TV System Inc., Prescott, WA (KEPR-TV Ch. 19 Pasco-Kennewick-Richland)—1-w, lat. 46° 17' 00", long. 118° 19' 00".
- Prescott**—K120M, Prescott TV System Inc., Prescott, WA (KHQ-TV Ch. 6 Spokane)—1-w, lat. 46° 17' 00", long. 118° 19' 00".
- Prescott**—K300M, Prescott School District No. 402-37, Box 65, A St., Prescott, WA (KSPS-TV Ch. 7 Spokane)—10-w, lat. 48° 18' 50", long. 118° 18' 50".
- Puget Sound**—See K78BM, Point Pulley.
- ★ **Puyallup**—K69FL, KIRO Inc., Broadcast House, 2807 Third Ave., Seattle, WA 98111-7777 (KIRO-TV Ch. 7 Seattle)—100-w, lat. 47° 10' 25", long. 122° 15' 51".
- Quinalt**—K07CS, Quinalt TV Inc., Amanda Park, WA (KOMO-TV Ch. 4 Seattle)—1-w, lat. 47° 23' 30", long. 123° 52' 04".
- Quinalt**—K10CP, Quinalt TV Inc., Amanda Park, WA (KING-TV Ch. 5 Seattle)—1-w, lat. 47° 23' 30", long. 123° 52' 04".
- Quinalt**—K12CL, Quinalt TV Inc., Amanda Park, WA (KQIN-TV Ch. 6 Portland, OR)—1-w, lat. 47° 23' 30", long. 123° 52' 04".
- Quincy**—K21AJ, Quincy Valley TV Inc., 206 H St. SE, Quincy, WA (KREM-TV Ch. 2 Spokane)—20-w, lat. 47° 19' 14", long. 119° 48' 00".
- Quincy**—K24AI, Quincy Valley TV Inc., 206 H St. SE, Quincy, WA (KXLY-TV Ch. 4 Spokane)—100-w, lat. 47° 19' 14", long. 119° 48' 00".
- Quincy**—K48BY, Quincy Valley TV Inc., 206 H St. SE, Quincy, WA (KHQ-TV Ch. 6 Spokane)—100-w, lat. 47° 19' 14", long. 119° 48' 00".
- Quincy**—K50BO, Quincy Valley TV Inc., 206 H St. SE, Quincy, WA (KSPS-TV Ch. 7 Spokane)—20-w, lat. 47° 19' 14", long. 119° 48' 00".
- Rice**—See K08HY, Kettle Falls.
- Rice**—See K10GJ, Kettle Falls.
- Rice**—See K13IQ, Kettle Falls.
- Richland, Kennewick & Pasco**—K49CN, Triac Communications, Box 8115, S. 4600 Regal St., Spokane, WA 99203 (K53CY Ch. 53 Yakima)—100-w, lat. 46° 14' 10", long. 119° 19' 15".
- Riverside**—K08CY, TV Reception Improvement District 1, Okanogan County, Omak, WA (KHQ-TV Ch. 6 Spokane)—1-w, lat. 48° 29' 50", long. 119° 30' 45".
- Riverside**—K10DM, TV Reception Improvement District 1, Okanogan County, Omak, WA (KXLY-TV Ch. 4 Spokane)—1-w, lat. 48° 29' 50", long. 119° 30' 45".
- Riverside**—K12CV, TV Reception Improvement District 1, Okanogan County, Omak, WA (KREM-TV Ch. 2 Spokane)—1-w, lat. 48° 29' 50", long. 119° 30' 45".
- ★ **Riverside & vicinity**—K57BZ, TV Reception Improvement District 1, Okanogan County, Omak, WA (KSPS-TV Ch. 7 Spokane)—100-w, lat. 48° 29' 50", long. 119° 30' 45".
- Rock Island**—See K09CL, Malaga.
- Rock Island**—See K11CS, Malaga.
- Rock Island**—See K13CQ, Malaga.
- Royal City**—See K52AF, Moses Lake.
- Royal City**—See K550J, Moses Lake.
- Royal City**—See K58BL, Moses Lake.
- Royal City**—See K68BV, Moses Lake.
- San Poil Valley**—See K11QB, Keller.
- Seattle (Beach Dr. area)**—K02EO, KIRO Inc., Broadcast House, 2807 Third Ave., Seattle, WA 98111-7777 (KIRO-TV Ch. 7 Seattle)—1-w, lat. 47° 34' 35", long. 122° 25' 02".
- Skykomish**—K09LA, Upper Skykomish Valley TV District, Box 66285, Seattle, WA (KOMO-TV Ch. 4 Seattle)—1-w, lat. 47° 41' 38", long. 121° 20' 07".
- Skykomish**—K11LG, Upper Skykomish Valley TV District, Box 66285, Seattle,

Translators—Washington

- WA (KING-TV Ch. 5 Seattle)—1-w, lat. 47° 41' 38", long. 121° 20' 07".
- Skykomish**—K13LP, Upper Skykomish Valley TV District, Box 66285, Seattle, WA (KIRO-TV Ch. 7 Seattle)—1-w, lat. 47° 41' 38", long. 121° 20' 07".
- Soap Lake**—See K08CN, Ephrata.
- Soap Lake**—See K11EY, Ephrata.
- Soap Lake**—See K13EP, Ephrata.
- Soap Lake**—See K60AE, Ephrata.
- South Wenatchee**—See K08CG, Malaga.
- South Wenatchee**—See K10CM, Malaga.
- South Wenatchee**—See K12CF, Malaga.
- Spokane**—See K09FZ, East Valley.
- Spokane**—See K11NU, East Valley.
- Spokane**—K55EB, Trinity Bcstg. Network Inc., 2442 Michelle Rd., Tustin, CA 92680 (KTBN-TV Ch. 40 Santa Ana-Los Angeles, CA via satellite)—lat. 47° 41' 40", long. 117° 20' 03".
- Spokane (NW section)**—K10KI, Spokane TV Inc., W. 500 Boone Ave., Spokane, WA 99201 (KXLY-TV Ch. 4 Spokane)—1-w, lat. 47° 42' 30", long. 117° 28' 07".
- Spokane (west sections)**—K13HE, Spokane TV Inc., W. 500 Boone Ave., Spokane, WA 99201 (KXLY-TV Ch. 4 Spokane)—10-w, lat. 47° 40' 45", long. 117° 29' 30".
- Stemilt**—See K63AO, Colockum.
- Stemilt**—See K65AU, Colockum.
- Stemilt**—See K67CD, Colockum.
- Stemilt**—See K69BF, Colockum.
- Stemilt**—See K79BY, Colockum.
- Suncrest**—See K11NT, Long Lake.
- Sunnyslope**—See K08CG, Malaga.
- Sunnyslope**—See K10CM, Malaga.
- Sunnyslope**—See K12CF, Malaga.
- Taholah**—K07HF, Quinault Tribal Council, Taholah, OR (KOMO-TV Ch. 4 Seattle)—1-w, lat. 47° 20' 25", long. 124° 16' 30".
- Taholah**—K09HM, Quinault Tribal Council, Taholah, OR (KING-TV Ch. 5 Seattle)—1-w, lat. 47° 20' 25", long. 124° 16' 30".
- Taholah**—K13HR, Quinault Tribal Council, Taholah, OR (KSTW Ch. 11 Seattle-Tacoma)—1-w, lat. 47° 20' 25", long. 124° 16' 30".
- Tonasket-Ellisford**—K08CX, TV Reception District 1, Okanogan County, Box 109, Rte. 1, Okanogan, WA (KHQ-TV Ch. 6 Spokane)—10-w, lat. 48° 46' 53", long. 119° 23' 10".
- Tonasket-Ellisford**—K10DL, TV Reception Improvement District 1, Okanogan County, Omak, WA (KREM-TV Ch. 2 Spokane)—10-w, lat. 48° 46' 53", long. 119° 23' 10".
- Tonasket-Ellisford**—K12CX, TV Reception Improvement District 1, Okanogan County, Omak, WA (KXLY-TV Ch. 4 Spokane)—10-w, lat. 48° 46' 53", long. 119° 23' 10".
- Tonasket-Ellisford**—K35BJ, Okanogan Television, (KAYU-TV Ch. 28 Spokane), lat. 48° 46' 53", long. 119° 23' 10". **Note:** Licensed as LPTV.
- ★ **Tonasket-Ellisford**—K67CL, TV Reception Improvement District 1, Okanogan County, Omak, WA (KSPS-TV Ch. 7 Spokane)—10-w, lat. 48° 46' 53", long. 119° 23' 10".
- Trout Lake**—K04GC, Trout Lake TV Assn., Trout Lake, WA (KGW-TV Ch. 8 Portland, OR)—1-w, lat. 45° 59' 56", long. 121° 29' 13".
- Trout Lake**—K05AP, Trout Lake TV Assn., Trout Lake, WA (KPTV Ch. 12 Portland, OR)—1-w, lat. 45° 59' 45", long. 121° 28' 46".
- Trout Lake**—K09KW, Trout Lake TV Assn., Trout Lake, WA (KOIN-TV Ch. 6 Portland, OR)—1-w, lat. 46° 00' 20", long. 121° 29' 37".
- Tunk Valley**—See K07DG, Okanogan.
- Tunk Valley**—See K09DG, Okanogan.
- Tunk Valley**—See K11DM, Okanogan.
- Tunk Valley**—See K31AH, Okanogan.
- Tunk Valley**—See K69AY, Ellisford.
- Twisp & Winthrop**—K08AY, TV Reception District 2 of Okanogan County, Winthrop, WA (KREM-TV Ch. 2 Spokane)—5-w, lat. 48° 18' 56", long. 120° 06' 54".
- Twisp & Winthrop**—K10BD, TV Reception District 2 of Okanogan County, Winthrop, WA (KXLY-TV Ch. 4 Spokane)—5-w, lat. 48° 18' 56", long. 120° 06' 54".
- Twisp & Winthrop**—K12BA, TV Reception District 2 of Okanogan County, Winthrop, WA (KHQ-TV Ch. 6 Spokane)—5-w, lat. 48° 18' 56", long. 120° 06' 54".
- Upper Squilchuck rural area**—K09FF, Apple Valley ETV Assn., 50 N. Iowa Ave., East Wenatchee, WA (KREM-TV Ch. 2 Spokane)—1-w, lat. 47° 21' 05", long. 120° 19' 05".
- Upper Squilchuck rural area**—K11FJ, Apple Valley TV Assn. Inc., Box 582, Wenatchee, WA (KXLY-TV Ch. 4 Spokane)—1-w, lat. 47° 21' 05", long. 120° 19' 05".
- Upper Squilchuck rural area**—K13EZ, Apple Valley TV Assn. Inc., Box 582, Wenatchee, WA (KHQ-TV Ch. 6 Spokane)—1-w, lat. 47° 21' 05", long. 120° 19' 05".
- Vancouver**—K04EI, Vancouver School District 37, 605 N. Devine Rd., Vancouver, WA (KCPQ Ch. 13 Tacoma-Seattle)—1-w, lat. 45° 37' 05", long. 122° 50' 03".
- Vantage**—See K07EC, Beverly.
- Vantage**—See K09EF, Beverly.
- Vantage**—See K12EN, Beverly.
- Wakefield**—See K08CW, Jackass Butte.
- Wakefield**—See K10DK, Jackass Butte.
- Wakefield**—See K12CW, Jackass Butte.
- Walla Walla**—K14HT, Apple Valley TV Assn. Inc., Box 582, Wenatchee, WA (KVEW Ch. 42 Kennewick-Pasco-Richland)—100-w, lat. 46° 03' 45", long. 118° 23' 00".
- Warden**—See K52AF, Moses Lake.
- Warden**—See K55DJ, Moses Lake.
- Warden**—See K58BL, Moses Lake.
- Warden**—See K68BV, Moses Lake.
- Wenatchee**—See K18AD, East Wenatchee.
- ★ **Wenatchee**—K43DF, Gaylord Broadcasting Co., Box 11411, Tacoma, WA 98411 (KSTW Ch. 11 Seattle-Tacoma)—100-w, lat. 47° 22' 52", long. 120° 17' 16".
- Wenatchee**—See K45AC, East Wenatchee.
- Wenatchee**—See K63AO, Colockum.
- Wenatchee**—See K65AU, Colockum.
- Wenatchee**—See K67CD, Colockum.
- Wenatchee**—See K69BF, Colockum.
- Wenatchee**—See K79BY, Colockum.
- Westport**—See K08DL, Copalis.
- Westport**—See K10EK, Copalis.
- Westport**—See K12DO, Copalis.
- White River**—See K20CI, Hood River, OR.
- White Salmon**—See K68AJ, Hood River, OR.
- White Salmon**—See K74BE, Hood River, OR.
- Wilson Creek**—See K60AE, Ephrata.
- Winthrop**—See K08AY, Twisp.
- Winthrop**—See K10BD, Twisp.
- Winthrop**—See K12BA, Twisp.
- Winton**—See K03EC, Merritt.
- Winton**—See K05FN, Merritt.
- Wishka Valley**—See K08GS, Aberdeen.
- Wishka Valley**—See K10GX, Aberdeen.
- Wishka Valley**—See K12HN, Aberdeen.
- Huntington**—W55AT, Channel America LPTV Holdings Inc., Suite 804, 24 W. 57th St., New York, NY 10019 (KUSK Ch. 7 Prescott-Phoenix, AZ via satellite)—100-w, lat. 38° 25' 16", long. 82° 26' 04". **Note:** Operating as LPTV.
- Keyser**—See W48AA, Grant County.
- Martinsburg**—W44AA, West Virginia Educational Bcstg. Authority, Box AH, Beckley, WV 25802-2831 (WNPB-TV Ch. 24 Morgantown)—1000-w, lat. 39° 27' 35", long. 78° 03' 49".
- Mathias**—W17AL, Hardy County Rural Development Authority, County Courthouse, Washington St., Moorefield, WV 26836 (WNPB-TV Ch. 24 Morgantown)—10-w, lat. 38° 49' 15", long. 78° 53' 56".
- Mineral County**—See W48AA, Grant County.
- Moorefield**—W50BD, Valley TV Cooperative Inc., Moorefield, WV (WUSA Ch. 9 Washington, DC)—10-w, lat. 38° 58' 57", long. 78° 54' 31".
- Moorefield**—W54BG, Valley TV Cooperative Inc., Moorefield, WV (WJAC-TV Ch. 6 Johnstown, PA)—10-w, lat. 38° 58' 57", long. 78° 54' 31".
- Morgan County**—See W41AO, Hampshire.
- Parkersburg**—W57AG, West Virginia Educational Bcstg. Authority, Box AH, Beckley, WV 25802-2831 (WPBY-TV Ch. 33 Huntington)—1000-w, lat. 39° 12' 43", long. 81° 35' 31".
- Romney**—W69AC, West Virginia Educational Bcstg. Authority, Box AH, Beckley, WV 25802-2831 (WNPB-TV Ch. 24 Morgantown)—100-w, lat. 39° 18' 56", long. 78° 43' 04".
- Wardensville**—W15AD, Hardy County Rural Development Authority, County Courthouse, Washington St., Moorefield, WV 26836 (WNPB-TV Ch. 24 Morgantown)—100-w, lat. 39° 06' 59", long. 78° 28' 25".
- Wheeling**—W41AA, West Virginia Educational Bcstg. Authority, Box AH, Beckley, WV 25802-2831 (WNPB-TV Ch. 24 Morgantown)—1000-w, lat. 40° 03' 41", long. 80° 45' 08".

WISCONSIN

Adams & Friendship—W64AU, State of Wisconsin-Educational Communications Board, 3319 W. Beltline Hwy., Madison, WI 53713 (WHRM-TV Ch. 20 Wausau)—1000-w, lat. 43° 59' 16", long. 89° 49' 05". **Note:** Licensed as LPTV.

★ **Armstrong Creek**—W39AE, State of Wisconsin-Educational Communications Board, 3319 W. Beltline Hwy., Madison, WI 53713 (WHWC-TV Ch. 28 Menomonie)—100-w, lat. 45° 39' 28", long. 88° 26' 07".

★ **Bloomington**—W49AG, State of Wisconsin-Educational Communications Board, 3319 W. Beltline Hwy., Madison, WI 53713 (WHLA-TV Ch. 31 La Crosse)—100-w, lat. 42° 54' 12", long. 90° 57' 01".

Darlington—W56AB, City of Darlington, 116 E. Louisa St., Darlington, WI (WMTV

WEST VIRGINIA

Georges Run Road—W13AW, Short Gap TV Assn., Rte. 1, Keyser, WV (WJAC-TV Ch. 6 Johnstown, PA)—5-w, lat. 39° 31' 17", long. 78° 51' 19".

Grant County, Keyser & Mineral County (rural area)—W48AA, West Virginia Educational Bcstg. Authority, Box AH, Beckley, WV 25802-2831 (WNPB-TV Ch. 24 Morgantown)—1000-w, lat. 39° 22' 55", long. 79° 04' 46".

Hampshire & Morgan County rural area—W41AQ, West Virginia Educational Bcstg. Authority, Box AH, Beckley, WV 25802-2831 (WNPB-TV Ch. 24 Morgantown)—100-w, lat. 39° 27' 03", long. 78° 20' 53".

Ch. 15 Madison)—100-w, lat. 42° 40' 47", long. 90° 07' 37".

Darlington—W67AC, City of Darlington, 116 E. Louisa St., Darlington, WI (WHA-TV Ch. 21 Madison)—100-w, lat. 42° 40' 47", long. 90° 07' 37".

Darlington—W69AB, City of Darlington, 116 E. Louisa St., Darlington, WI (WKOW-TV Ch. 27 Madison)—100-w, lat. 42° 40' 47", long. 90° 07' 37".

Ellison Bay—See W55AO, Washington Island Twp.

Fence & Florence—W54AR, State of Wisconsin-Educational Communications Board, 3319 W. Beltline Hwy., Madison, WI 53713 (WPNE Ch. 38 Green Bay)—100-w, lat. 45° 44' 13", long. 88° 25' 43".

Florence—See Fence.

Fond du Lac—W70AQ, Hearst Corp., 759 N. 19th St., Milwaukee, WI (WISN-TV Ch. 12 Milwaukee)—100-w, lat. 43° 48' 02", long. 88° 22' 08".

Fond du Lac—W75AJ, Nationwide Communications Inc., 115 S. Jefferson St., Green Bay, WI (WBAY-TV Ch. 2 Green Bay)—100-w, lat. 43° 43' 58", long. 88° 26' 28".

Friendship—See W64AU, Adams.

Grantsburg—W39AF, State of Wisconsin-Educational Communications Board, 3319 W. Beltline Hwy., Madison, WI 53713 (WHWC-TV Ch. 28 Menomonie)—100-w, lat. 45° 50' 24", long. 92° 28' 22".

Green Bay & Sheboygan—W08BW, Board of Lakeshore Vocational, Technical & Adult Education District, 115 S. Jefferson St., Green Bay, WI (WBAY-TV Ch. 2 Green Bay)—8-w, lat. 43° 42' 12", long. 87° 45' 09".

Kenosha—W28AR, Gaylord Bcstg. Co., Box 1818, Milwaukee, WI 53201-1818 (WVTV Ch. 18 Milwaukee)—100-w, lat. 42° 32' 38", long. 87° 49' 18".

La Crosse—W67CH, KTTC Television Inc., 601 First Ave. SW, Rochester, MN 55902 (KTTC Ch. 10 Rochester, MN)—1-w, lat. 43° 45' 25", long. 91° 17' 40".

Ladysmith—W63AR, Hubbard Bcstg. Inc., 3415 University Ave., St. Paul, MN 55114 (KSTP-TV Ch. 5 St. Paul-Minneapolis, MN)—100-w, lat. 45° 25' 30", long. 91° 09' 31".

Milwaukee—W55AS, Weigel Bcstg. Co., 141 W. Jackson Blvd., Chicago, IL 60604 (WCIU-TV Ch. 26 Chicago, IL)—100-w, lat. 43° 02' 10", long. 87° 54' 05".

Prairie du Chien, WI & McGregor, IA—K12DZ, Young Bcstg. of La Crosse Inc., 141 S. 6th St., La Crosse, WI 54601 (WKBT Ch. 8 La Crosse)—1-w, lat. 43° 01' 38", long. 91° 10' 31".

River Falls—W55AP, State of Wisconsin-Educational Communications Board, 3319 W. Beltline Hwy., Madison, WI 53713 (WHWC-TV Ch. 28 Menomonie)—100-w, lat. 44° 54' 10", long. 92° 41' 27".

Sayner & Vilas County—W57AR, Adams TV of Wausau Inc., Box 8088, Wausau,

WI 54402 (WSAW-TV Ch. 7 Wausau)—100-w, lat. 46° 01' 55", long. 89° 31' 48".

Sheboygan—See W08BW, Green Bay.

Spooner—W57AS, Hubbard Bcstg. Inc., 3415 University Ave., St. Paul, MN 55114 (KSTP-TV Ch. 5 St. Paul-Minneapolis, MN)—100-w, lat. 45° 50' 54", long. 91° 54' 48".

Upper Door County—See W55AO, Washington Island Twp.

Vilas County—See W57AR, Sayner.

Washington Island Twp., Ellison Bay & Upper Door County—W55AO, State of Wisconsin-Educational Communications Board, 3319 W. Beltline Hwy., Madison, WI 53713 (WPNE Ch. 38 Green Bay)—100-w, lat. 45° 13' 00", long. 87° 03' 49".

Wausau—W27AU, Northland Television Inc., Trunk G. S. Oneida Ave., Rhinelander, WI 54501 (WJFW-TV Ch. 12 Wausau-Rhinelander)—100-w, lat. 44° 53' 17", long. 89° 39' 07".

★ **Wausau**—W29AP, Northland Television Inc., Trunk G. S. Oneida Ave., Rhinelander, WI 54501 (WJFW-TV Ch. 12 Wausau-Rhinelander)—100-w, lat. 44° 53' 17", long. 89° 39' 07".

WYOMING

La Barge—See K09IJ, California Oil Camp.

Afton, Auburn, Fairview, Grover & Smoot—K110M, Star Valley TV System, Box 23, Afton, WY (KIDK Ch. 3 Idaho Falls-Pocatello-Blackfoot, ID)—1-w, lat. 42° 38' 10", long. 110° 59' 30".

Alta—See K02KD, Driggs, ID.

Alta—See K07QC, Driggs, ID.

Arapahoe, Fremont County (rural) & Riverton—K03ER, Riverton Fremont TV Club Inc., Box 628, 113 S. Second E, Riverton, WY (KCNC-TV Ch. 4 Denver, CO)—10-w, lat. 42° 43' 05", long. 108° 09' 10".

Arapahoe, Fremont County (rural) & Riverton—K05FT, Riverton Fremont TV Club Inc., Box 628, 113 S. Second E, Riverton, WY (KRMA-TV Ch. 6 Denver, CO)—10-w, lat. 42° 43' 05", long. 108° 09' 10".

Arvada & Horse Creek—K08GH, Arvada TV Assn., Arvada, WY (KTWO-TV Ch. 2 Casper)—1-w, lat. 44° 37' 24", long. 106° 05' 59".

Auburn—See K110M, Afton.

Baggs—See K08BM, Lower Snake River, CO.

Banner, Kerney, Lower Piney & Story—K05AW, Story-Banner Community TV, Box 234, Story, WY (KTVO Ch. 2 Billings, MT)—1-w, lat. 44° 34' 35", long. 106° 52' 34".

Bear River, Evanston & Uinta County—K06IF, Bridger Valley, Daggett County ETV Cooperative Services Board, Box 163, Mountain View, WY (KUED Ch. 7 Salt Lake City, UT)—10-w, lat. 41° 20' 53", long. 110° 54' 00".

Beaver Ridge, Cora, Daniel, Green River & Pinedale area—K05DK, Cora Peak TV Assn., Daniel, WY (KTWO-TV Ch. 2 Casper)—10-w, lat. 42° 55' 09", long. 110° 00' 52".

Bedford, Etna, Freedom, Thayne & Turnerville—K05GJ, Lower Star Valley Non-Profit TV Assn., Box 276, Thayne, WY (KIFI-TV Ch. 8 Idaho Falls-Pocatello-Blackfoot, ID)—10-w, lat. 43° 01' 23", long. 111° 04' 21".

Bedford, Etna, Freedom, Thayne & Turnerville—K07PB, Lower Star Valley Non-Profit TV Assn., Box 276, Thayne, WY (KIDK Ch. 3 Idaho Falls-Pocatello-Blackfoot, ID)—10-w, lat. 43° 01' 23", long. 111° 04' 21".

Bedford, Etna, Freedom, Thayne & Turnerville—K12LI, Lower Star Valley Non-Profit TV Assn., Box 276, Thayne, WY (KPVI Ch. 6 Pocatello-Blackfoot-Idaho Falls, ID)—10-w, lat. 43° 01' 23", long. 111° 04' 21".

Big Goose & Ranchester—K04FD, Sheridan TV Translator Inc., Box 150, Sheridan, WY 82801 (KTWO-TV Ch. 2 Casper)—1-w, lat. 44° 37' 24", long. 107° 06' 59".

Big Goose Community, Fort Mackenzie & Sheridan—K06AT, Sheridan TV Translator Inc., Box 150, Sheridan, WY 82801 (KTWO-TV Ch. 2 Casper)—10-w, lat. 44° 37' 24", long. 107° 06' 59".

Big Laramie Valley, Bosler & Laramie—K03CR, Laramie Plains Antenna TV Assn. Inc., Box 188, Laramie, WY (KUSA-TV Ch. 9 Denver, CO)—10-w, lat. 41° 14' 16", long. 105° 27' 48".

Big Laramie Valley, Bosler & Laramie—K10FQ, Laramie Plains Antenna TV Assn. Inc., Box 188, Laramie, WY (KCNC-TV Ch. 4 Denver, CO)—10-w, lat. 41° 14' 16", long. 105° 27' 48".

Big Laramie Valley, Bosler & Laramie—K12FY, Laramie Plains Antenna TV Assn. Inc., Box 188, Laramie, WY (KCNC-TV Ch. 4 Denver, CO)—10-w, lat. 41° 14' 16", long. 105° 27' 48".

Big Piney—K10HO, Upper Green River TV System, Big Piney, WY (KTVX Ch. 4 Salt Lake City, UT)—10-w, lat. 42° 34' 11", long. 109° 54' 39".

Big Piney & La Barge—K04FV, Tulsa TV Assn., La Barge, WY (KUTV Ch. 2 Salt Lake City, UT)—5-w, lat. 42° 09' 27", long. 110° 19' 39".

Big Piney, Boulder, Cottonwood Creek, Daniel, East Fork River, El Paso Natural Gas Camp, Fork River (rural), Horse Creek & Speedway Road—K07HM, Upper Green River TV System, Big Piney, WY (KTWO-TV Ch. 2 Casper)—1-w, lat. 42° 34' 11", long. 109° 54' 39".

Big Piney, Boulder, Cottonwood Creek, Daniel, East Fork River, El Paso Natural Gas Camp, Fork River (rural), Horse Creek & Speedway Road—K12AH, Upper Green River TV System, Big Piney, WY (KIDK Ch. 3 Idaho Falls-Pocatello-Blackfoot, ID)—1-w, lat. 42° 34' 11", long. 109° 54' 39".

Bigelow Beach Area—K38BZ, Daggett County TV Dept., County Courthouse,

Manila, UT 84046 (KUTV Ch. 2 Salt Lake City, UT)—20-w, lat. 41° 21' 01", long. 110° 54' 24".

Bigelow Beach Area—K40BX, Daggett County TV Dept., County Courthouse, Manila, UT 84046 (KTVX Ch. 4 Salt Lake City, UT)—20-w, lat. 41° 21' 01", long. 110° 54' 24".

Bigelow Beach Area—K42CS, Daggett County TV Dept., County Courthouse, Manila, UT 84046 (KSL-TV Ch. 5 Salt Lake City, UT)—20-w, lat. 41° 21' 01", long. 110° 54' 24".

Bitter Creek, Reclusa, Spotted Horse & Wildcat areas—K10BL, Spotted Horse TV Booster Club, Spotted Horse, WY (KTWO-TV Ch. 2 Casper)—1-w, lat. 44° 43' 00", long. 105° 47' 00".

Bobtail Creek—See K10LL, Pipe Creek, MT.

Bondurant—K69DD, KTWO Corp., Box 2720, 4200 E. Second St., Casper, WY 82602 (KTWO-TV Ch. 2 Casper)—100-w, lat. 43° 06' 22", long. 110° 13' 46".

Bondurant area—K11MJ, Hoback Basin TV, Bondurant, WY (KIDK Ch. 3 Idaho Falls-Pocatello-Blackfoot, ID)—1-w, lat. 43° 10' 05", long. 110° 20' 30".

Bondurant area—K13NB, Hoback Basin TV, Bondurant, WY (KTWO-TV Ch. 2 Casper)—1-w, lat. 43° 10' 05", long. 110° 20' 30".

Bosler—See K03CR, Big Laramie Valley.

Bosler—See K10FQ, Big Laramie Valley.

Bosler—See K12FY, Big Laramie Valley.

Boulder—See K07HM, Big Piney.

Boulder—See K12AH, Big Piney.

Bryan, Granger, Peru & Trona Plant (E of Granger)—K03ES, Upper Bear River TV Service, Box 547, Evanston, WY (KSL-TV Ch. 5 Salt Lake City, UT)—5-w, lat. 41° 28' 15", long. 110° 01' 45".

Bryan, Granger, Peru & Trona Plant (E of Granger)—K06IW, Upper Bear River TV Service, Box 547, Evanston, WY (KTVX Ch. 4 Salt Lake City, UT)—5-w, lat. 41° 28' 15", long. 110° 01' 45".

Bryan, Granger, Peru & Trona Plant (E of Granger)—K07OI, Upper Bear River TV Service, Box 547, Evanston, WY (KUTV Ch. 2 Salt Lake City, UT)—5-w, lat. 41° 28' 15", long. 110° 01' 45".

Buffalo—K06HM, Buffalo TV Assn., 80 S. Main St., Buffalo, WY (KTWO-TV Ch. 2 Casper)—10-w, lat. 44° 20' 25", long. 106° 48' 22".

Buffalo—K09KS, Buffalo TV Assn., 80 S. Main St., Buffalo, WY (KGWC-TV Ch. 14 Casper)—10-w, lat. 44° 20' 25", long. 106° 48' 22".

Buffalo—K13LI, Buffalo TV Assn., 80 S. Main St., Buffalo, WY (KHSD-TV Ch. 11 Lead, SD)—10-w, lat. 44° 20' 25", long. 106° 48' 22".

California Oil Camp, Calpet, Fontenelle, La Barge & Utah Oil Camp—K06FD, Tulsa TV Assn., La Barge, WY (KTVX Ch. 4 Salt Lake City, UT)—5-w, lat. 42° 19' 27", long. 110° 19' 35".

Translators—Wyoming

California Oil Camp, Calpet, Fontenelle, La Barge & Utah Oil Camp—K09IJ, Tulsa TV Assn., La Barge, WY (KTWO-TV Ch. 2 Casper)—1-w, lat. 42° 19' 27", long. 110° 19' 35".

Calpet—See K06FD, California Oil Camp.

Calpet—See K09IJ, California Oil Camp.

Campbell County—See K08AA, Wyodak.

Carbon County (rural) & Rawlins—K56AV, Jeffrey City Community TV Assn., Box 306, Jeffrey City, WY (KGWC-TV Ch. 14 Casper)—100-w, lat. 41° 40' 48", long. 107° 14' 12".

Carbon County (rural) & Rawlins—K58AM, Jeffrey City Community TV Assn., Box 306, Jeffrey City, WY (KCNC-TV Ch. 4 Denver, CO)—100-w, lat. 41° 40' 48", long. 107° 14' 12".

Carlisle, Hulett, New Haven & Oshota—K07GL, Little Missouri Butte TV Assn., Hulett, WY (KTWO-TV Ch. 2 Casper)—1-w, lat. 44° 36' 25", long. 104° 46' 46".

Carlisle, Inyan Cara, Sundance & Williams Divide—K09AC, Sundance Community TV Assn., Sundance, WY (KTWO-TV Ch. 2 Casper)—1-w, lat. 44° 23' 18", long. 104° 20' 33".

Carlisle, Inyan Cara, Sundance & Williams Divide—K12AD, Sundance Community TV Assn., Sundance, WY (KOTA-TV Ch. 3 Rapid City, SD)—1-w, lat. 44° 23' 18", long. 104° 22' 33".

Carter—K08HB, Upper Bear River TV Service, Box 547, Evanston, WY (KTVX Ch. 4 Salt Lake City, UT)—10-w, lat. 41° 21' 14", long. 110° 54' 38".

Carter—K10HR, Upper Bear River TV Service, Box 547, Evanston, WY (KUTV Ch. 2 Salt Lake City, UT)—10-w, lat. 41° 21' 14", long. 110° 54' 38".

Carter—K12ID, Upper Bear River TV Service, Box 547, Evanston, WY (KSL-TV Ch. 5 Salt Lake City, UT)—10-w, lat. 41° 21' 14", long. 110° 54' 38".

Casper—K06KH, Casper Community College District, 125 College Dr., Casper, WY (KCWC-TV Ch. 4 Lander-Riverton)—100-w, lat. 42° 44' 26", long. 106° 21' 34".

Casper, Glenrock, Midwest & rural areas—K20AB, Hi Ho Bcstg. Corp. of Wyoming, 1121 Arapahoe, Thermopolis, WY (KFNE Ch. 10 Lander-Riverton-Thermopolis-Worland)—1000-w, lat. 42° 44' 12", long. 106° 18' 28".

Cheyenne—K49AY, Echonet Corp., Box 255, Evergreen, CO 80439 (KUDD Ch. 59 Denver, CO)—lat. 41° 08' 04", long. 104° 49' 02". Note: Licensed as LPTV.

Clareton—K68DC, Stauffer Communications, Inc., Box 170, Casper, WY 82602 (KGWC-TV Ch. 14 Casper)—100-w, lat. 43° 42' 09", long. 105° 06' 05".

Clark & rural area—K07QA, Park County, Box 110, Cody, WY 82414 (KRMA-TV Ch. 6 Denver, CO)—10-w, lat. 44° 56' 20", long. 109° 07' 00".

Clark & rural area—K09OH, Park County, Box 110, Cody, WY 82414 (KULR-TV Ch. 8 Billings, MT)—10-w, lat. 44° 56' 20", long. 109° 07' 00".

Clark & rural area—K11PK, Park County, Box 110, Cody, WY 82414 (KTWO-TV Ch. 2 Casper)—10-w, lat. 44° 56' 20", long. 109° 07' 00".

Clark & rural area—K13QA, Park County, Box 110, Cody, WY 82414 (KTVO Ch. 2 Billings, MT)—10-w, lat. 44° 56' 20", long. 109° 07' 00".

Clark Fork—See K11QL, Sunlight Basin.

Clarks Fork & Sugarloaf Mountain areas—K02LH, Park County, Box 110, Cody, WY 82414 (KRMA-TV Ch. 6 Denver, CO)—10-w, lat. 44° 53' 37", long. 109° 38' 22".

Clarks Fork & Sugarloaf Mountain areas—K06KT, Park County, Box 110, Cody, WY 82414 (KTWO-TV Ch. 2 Casper)—10-w, lat. 44° 53' 37", long. 109° 38' 22".

Clarks Fork (Yellowstone River) & Sugarloaf Mountain areas—K07GG, Park County, Box 110, Cody, WY 82414 (KTVO Ch. 2 Billings, MT)—1-w, lat. 44° 53' 42", long. 109° 38' 12".

Clarks Fork (Yellowstone River) & Sugarloaf Mountain areas—K09GI, Park County, Box 110, Cody, WY 82414 (KULR-TV Ch. 8 Billings, MT)—1-w, lat. 44° 53' 42", long. 109° 38' 12".

Clarks Fork Canyon & Sunlight Basin areas—K04DB, Park County, Box 110, Cody, WY 82414 (KTVO Ch. 2 Billings, MT)—10-w, lat. 44° 45' 25", long. 109° 22' 21".

Clarks Fork Canyon & Sunlight Basin areas—K05CC, Park County, Box 110, Cody, WY 82414 (KULR-TV Ch. 8 Billings, MT)—10-w, lat. 44° 45' 25", long. 109° 22' 21".

Clarks Fork, WY & Cooke City & Silver Gate, MT—K11GE, Shoshone River Power Inc., Box 780, Cody, WY (KTVO Ch. 2 Billings, MT)—1-w, lat. 45° 01' 30", long. 109° 54' 10".

Clarks Fork, WY & Cooke City & Silver Gate, MT—K13FW, Shoshone River Power Inc., Box 780, Cody, WY (KULR-TV Ch. 8 Billings, MT)—1-w, lat. 45° 01' 30", long. 109° 54' 10".

Clear Creek area & Clearmont—K08JU, Clearcreek TV Booster Assn., Box 132, Clearmont, WY (KTWO-TV Ch. 2 Casper)—1-w, lat. 44° 41' 42", long. 106° 22' 10".

Clearmont—See K08JU, Clear Creek.

Cody—K06AZ, Cody TV Club, Rte. 1, Cody, WY (KULR-TV Ch. 8 Billings, MT)—1-w, lat. 44° 29' 43", long. 109° 07' 42".

Cody—K11BZ, Cody TV Club, Rte. 1, Cody, WY (KTVO Ch. 2 Billings, MT)—1-w, lat. 44° 29' 43", long. 109° 07' 42".

Cody—K13GJ, Cody TV Club, Rte. 1, Cody, WY (KTWO-TV Ch. 2 Casper)—1-w, lat. 44° 29' 44", long. 109° 09' 14".

Cody—K15AD, KOUS-TV, Drawer D, Hardin, MT 59034 (KOUS-TV Ch. 4 Hardin-Billings, MT)—100-w, lat. 44° 29' 48", long. 109° 09' 07".

Cody—K45BW, Park County, Box 110, Cody, WY 82414 (KGWL-TV Ch. 5 Lander-Riverton)—100-w, lat. 44° 36' 25", long. 108° 51' 30".

Cody, Powell & rural area—K47AD, Park County, Box 110, Cody, WY 82414, 100-w, lat. 44° 36' 25", long. 108° 51' 30".

Cody, Powell & rural area—K49AI, Park County, Box 110, Cody, WY 82414 (KRMA-TV Ch. 6 Denver, CO)—100-w, lat. 44° 36' 25", long. 108° 51' 30".

Cody, Powell & rural area—K51AK, Park County, Box 110, Cody, WY 82414 (KTWO-TV Ch. 2 Casper)—100-w, lat. 44° 36' 25", long. 108° 51' 30".

Cody, Powell & rural area—K53AL, Park County, Box 110, Cody, WY 82414 (KULR-TV Ch. 8 Billings, MT)—100-w, lat. 44° 36' 25", long. 108° 51' 30".

Cody, Powell & rural area—K55CA, Park County, Box 110, Cody, WY 82414 (KTVO Ch. 2 Billings, MT)—100-w, lat. 44° 36' 25", long. 108° 51' 30".

Cokeville—K08HM, Cokeville TV Corp., Box 317, Cokeville, WY (KUTV Ch. 2 Salt Lake City, UT)—1-w, lat. 41° 59' 02", long. 110° 50' 08".

Cokeville—K10IF, Cokeville TV Corp., Box 317, Cokeville, WY (KTVX Ch. 4 Salt Lake City, UT)—1-w, lat. 41° 59' 02", long. 110° 50' 08".

Cokeville—K13FS, Cokeville TV Corp., Box 317, Cokeville, WY (KSL-TV Ch. 5 Salt Lake City, UT)—1-w, lat. 41° 59' 02", long. 110° 50' 08".

Cora—See K05DK, Beaver Ridge.

Cottonwood Creek—See K07HM, Big Piney.

Cottonwood Creek—See K12AH, Big Piney.

Crooks Gap Mining & Oil Camps & Rural Cottonwood Campground—K06IK, Jeffrey City Community TV Assn., Box 306, Jeffrey City, WY (KDUH-TV Ch. 4 Scottsbluff, NE)—10-w, lat. 42° 21' 35", long. 107° 42' 29".

Daniel—See K05DK, Beaver Ridge.

Daniel—See K07HM, Big Piney.

Daniel—See K12AH, Big Piney.

Dayton & Tongue River—K05AC, Dayton TV Assn., Box 123, Dayton, WY (KTVO Ch. 2 Billings, MT)—1-w, lat. 44° 51' 57", long. 107° 14' 57".

Dayton & Tongue River—K10AE, Dayton TV Assn., Box 123, Dayton, WY (KULR-TV Ch. 8 Billings, MT)—1-w, lat. 44° 51' 57", long. 107° 14' 57".

Douglas—K04DE, Douglas Entertainment Co., Box 14, Rte. 1, Douglas, WY (KGWC-TV Ch. 14 Casper)—1-w, lat. 42° 43' 06", long. 105° 18' 51".

Douglas—K09KO, Douglas Entertainment Co., Box 14, Rte. 1, Douglas, WY (KDUH-TV Ch. 4 Scottsbluff, NE)—1-w, lat. 42° 39' 46", long. 105° 23' 36".

Douglas—K11RN, Heart of Wyoming Television Inc., Box 1, 7075 Salt Creek Rd., Casper, WY 82601 (KFNB Ch. 20 Casper)—10-w, lat. 42° 45' 52", long. 105° 25' 03".

Dry Lake, Point of Rocks & Thayer Junction—K07PJ, Upper Bear River TV Service, Box 547, Evanston, WY (KUTV

Ch. 2 Salt Lake City, UT)—5-w, lat. 41° 29' 36", long. 109° 20' 27".

Dry Lake, Point of Rocks & Thayer Junction—K09MJ, Upper Bear River TV Service, Box 547, Evanston, WY (KSL-TV Ch. 5 Salt Lake City, UT)—5-w, lat. 41° 29' 36", long. 109° 20' 27".

Dry Lake, Point of Rocks & Thayer Junction—K11MR, Upper Bear River TV Service, Box 547, Evanston, WY (KTVX Ch. 4 Salt Lake City, UT)—5-w, lat. 41° 29' 36", long. 109° 20' 27".

Dubois—K04AF, Dubois Community TV Club, Dubois, WY (KGWC-TV Ch. 14 Casper)—1-w, lat. 43° 29' 20", long. 109° 38' 00".

Dubois—K07HP, Dubois Community TV Club, Dubois, WY (KTWO-TV Ch. 2 Casper)—1-w, lat. 43° 29' 20", long. 109° 40' 20".

Dubois—K25AU, Central Wyoming College, 2660 Peck Ave., Riverton, WY 82501 (KCWC-TV Ch. 4 Lander-Riverton)—100-w, lat. 43° 29' 58", long. 109° 41' 15".

Dutch Creek area, Prairie Dog & Wyarro—K10GZ, Wyarro TV Assn., Wyarro, WY (KULR-TV Ch. 8 Billings, MT)—1-w, lat. 44° 48' 22", long. 106° 46' 29".

Dutch Creek area, Prairie Dog & Wyarro—K12CA, Wyarro TV Assn., Wyarro, WY (KTVO Ch. 2 Billings, MT)—1-w, lat. 44° 48' 22", long. 106° 46' 29".

East Fork River—See K07HM, Big Piney.

East Fork River—See K12AH, Big Piney.

Eden & Farson—K08IL, Sweetwater TV Co. Inc., 602 Broadway, Rock Springs, WY (KGWR-TV Ch. 13 Rock Springs)—5-w, lat. 41° 34' 43", long. 109° 19' 06".

Eden & Farson—K10JI, Sweetwater TV Co. Inc., 602 Broadway, Rock Springs, WY (KTVX Ch. 4 Salt Lake City, UT)—5-w, lat. 41° 34' 43", long. 109° 19' 06".

Eden & Farson—K12JZ, Sweetwater TV Co. Inc., 602 Broadway, Rock Springs, WY (KSL-TV Ch. 5 Salt Lake City, UT)—5-w, lat. 41° 34' 43", long. 109° 19' 06".

Edgerton, Linch & Midwest—K07NZ, Salt Creek TV Assn. Inc., Box 8, 524 Peake, Midwest, WY (KHSD-TV Ch. 11 Lead, SD)—10-w, lat. 43° 28' 58", long. 106° 09' 49".

El Paso Natural Gas Camp—See K07HM, Big Piney.

El Paso Natural Gas Camp—See K12AH, Big Piney.

Elmo, Hanna & Medicine Bow—K08EH, Hanna-Eimo TV Assn., Box 111, Hanna, WY (KTWO-TV Ch. 2 Casper)—1-w, lat. 41° 53' 07", long. 106° 32' 24".

Encampment—K06BR, Elk Mountain TV Co., Elk Mountain, WY (KGWN-TV Ch. 5 Cheyenne)—10-w, lat. 41° 17' 10", long. 106° 44' 00".

Encampment—K08CP, Elk Mountain TV Co., Elk Mountain, WY (KTWO-TV Ch. 2

- Casper)—10-w, lat. 41° 17' 10", long. 106° 44' 00".
- Etna**—See K05GJ, Bedford.
- Etna**—See K07PB, Bedford.
- Etna**—See K12LI, Bedford.
- Evanston**—See K06IF, Bear River.
- ★ **Evanston**—K19CP, American Television of Utah Inc., 5181 Amelia Earhart Dr., Salt Lake City, UT 84127 (KXIV Ch. 14 Salt Lake City, UT)—100-w, lat. 41° 21' 09", long. 110° 54' 26".
- Evanston**—K71AI, Wyoming Communication Corp., 224 Hayden Ave., Evanston, WY 82930 (KUTV Ch. 2 Salt Lake City, UT)—10-w, lat. 41° 15' 15", long. 110° 56' 57".
- Evanston**—K75AG, Wyoming Communication Corp., 224 Hayden Ave., Evanston, WY 82930 (KTVX Ch. 4 Salt Lake City, UT)—10-w, lat. 41° 15' 15", long. 110° 56' 57".
- Evanston**—K79AL, Wyoming Communication Corp., 224 Hayden Ave., Evanston, WY 82930 (KSL-TV Ch. 5 Salt Lake City, UT)—10-w, lat. 41° 15' 15", long. 110° 56' 05".
- Evanston & Upper Bear River Valley**—K09JL, Kilburn I. Porter, Box 303, Lyman, WY (KSL-TV Ch. 5 Salt Lake City, UT)—5-w, lat. 41° 21' 14", long. 110° 54' 38".
- Evanston & Upper Bear River Valley**—K11JQ, Kilburn I. Porter, Box 303, Lyman, WY (KUTV Ch. 2 Salt Lake City, UT)—5-w, lat. 41° 21' 14", long. 110° 54' 38".
- Evanston & Upper Bear River Valley**—K13JV, Kilburn I. Porter, Box 303, Lyman, WY (KTVX Ch. 4 Salt Lake City, UT)—5-w, lat. 41° 21' 14", long. 110° 54' 38".
- Fairview**—See K110M, Afton.
- Farson**—See K08IL, Eden.
- Farson**—See K10JI, Eden.
- Farson**—See K12JZ, Eden.
- Federal Mining Camp**—K070U, Federal-American Partners, Star Rte., Gas Hills, WY (KCNC-TV Ch. 4 Denver, CO)—1-w, lat. 44° 46' 00", long. 107° 38' 45".
- Fontenelle**—See K06FD, California Oil Camp.
- Fontenelle**—See K09IJ, California Oil Camp.
- Fork River**—See K07HM, Big Piney.
- Fork River**—See K12AH, Big Piney.
- Fort Bridger, Little America, Lonetree, Mountain View & Opal**—K09DI, Lyman TV Assn., Box 641, Lyman, WY (KSL-TV Ch. 5 Salt Lake City, UT)—1-w, lat. 41° 06' 50", long. 110° 14' 00".
- Fort Bridger, Little America, Lonetree, Mountain View & Opal**—K11DN, Lyman TV Assn., Box 641, Lyman, WY (KUTV Ch. 2 Salt Lake City, UT)—1-w, lat. 41° 06' 50", long. 110° 14' 00".
- Fort Bridger, Little America, Lonetree, Mountain View & Opal**—K13DH, Lyman TV Assn., Box 641, Lyman, WY (KTVX Ch. 4 Salt Lake City, UT)—1-w, lat. 41° 06' 50", long. 110° 14' 00".
- Fort Bridger, Little America, Lyman, McKinnon, Mountain View & Opal**—K07LS, Bridger Valley, Daggett County ETV Cooperative Services Board, Box 163, Mountain View, WY (KUED Ch. 7 Salt Lake City, UT)—1-w, lat. 41° 06' 23", long. 110° 12' 26".
- Fort MacKenzie**—See K06AT, Big Goose Community.
- Fort MacKenzie & Sheridan**—K10KP, Sheridan TV Translator Inc., Box 150, Sheridan, WY 82801 (KGWC-TV Ch. 14 Casper)—10-w, lat. 44° 37' 24", long. 107° 06' 59".
- Fort Washakie**—See K04KD, Lander.
- Freedom**—See K05GJ, Bedford.
- Freedom**—See K07PB, Bedford.
- Freedom**—See K12LI, Bedford.
- Freedom**—K66DU, Lower Star Valley Non-Profit TV Assn., Box 276, Thayne, WY (KTWO-TV Ch. 2 Casper)—1-w, lat. 43° 06' 40", long. 111° 07' 25".
- Fremont County**—See K03ER, Arapahoe.
- Fremont County**—See K05FT, Arapahoe.
- Garland & Powell**—K05AB, City of Powell, Box 30, Powell, WY (KULR-TV Ch. 8 Billings, MT)—1-w, lat. 44° 44' 30", long. 108° 45' 30".
- Garland & Powell**—K12AE, City of Powell, Box 30, Powell, WY (KTVO Ch. 2 Billings, MT)—1-w, lat. 44° 44' 30", long. 108° 45' 30".
- Gillette**—K04AB, Gillette TV Assn., Box 810, Gillette, WY (KTWO-TV Ch. 2 Casper)—1-w, lat. 44° 17' 30", long. 105° 30' 00".
- Gillette**—K06JM, Duhamel Bcstg. Enterprises, Box 1760, Rapid City, SD 57709 (KOTA-TV Ch. 3 Rapid City, SD)—10-w, lat. 44° 17' 58", long. 105° 34' 04".
- Gillette**—See K08AA, Wyodak.
- Gillette**—K16AE, Stauffer Communications, Inc., 304 North Center, Casper, WY 82601 (KGWC-TV Ch. 14 Casper)—100-w, lat. 44° 12' 33", long. 105° 28' 05".
- ★ **Gillette**—K28CH, Central Wyoming College, 2660 Peck Ave., Riverton, WY 82501 (KCWC-TV Ch. 4 Lander-Riverton)—1000-w, lat. 44° 18' 17", long. 105° 33' 53".
- Glenrock**—See K20AB, Casper.
- Granger**—See K03ES, Bryan.
- Granger**—See K06IW, Bryan.
- Granger**—See K07OI, Bryan.
- Granger & Little America**—K69BY, Rocky Mountain Communications Network Inc., 300 N. Center St., Casper, WY (KGWR-TV Ch. 13 Rock Springs)—100-w, lat. 41° 29' 46", long. 109° 20' 50".
- Green River**—See K05DK, Beaver Ridge.
- Grover**—See K110M, Afton.
- Hanna**—See K08EH, Elmo.
- Hartville & Sunrise**—K08FI, Hartville Community TV, Box 33, Hartville, WY (KTWO-TV Ch. 2 Casper)—1-w, lat. 42° 19' 52", long. 104° 42' 38".
- Hartville & Sunrise**—K12FE, Hartville Community TV, Box 33, Hartville, WY (KGWN-TV Ch. 5 Cheyenne)—1-w, lat. 42° 19' 52", long. 104° 42' 38".
- Hoback Junction**—K11LL, Retlaw Enterprises Inc., Box 2008, 1255 E. 17th St., Idaho Falls, ID 83401 (KIDK Ch. 3 Idaho Falls-Pocatello-Blackfoot, ID)—1-w, lat. 43° 22' 00", long. 110° 44' 00".
- Hoback Junction**—K13LY, The Post Co., Box 2148, Idaho Falls, ID 83401 (KIFI-TV Ch. 8 Idaho Falls-Pocatello-Blackfoot, ID)—1-w, lat. 43° 22' 00", long. 110° 44' 00".
- Horse Creek**—See K07HM, Big Piney.
- Horse Creek**—See K08GH, Arvada.
- Horse Creek**—See K12AH, Big Piney.
- Hudson & rural surrounding area**—K110I, Riverton Fremont TV Club Inc., Box 628, 113 S. Second E, Riverton, WY (KTWO-TV Ch. 2 Casper)—1-w, lat. 42° 53' 45", long. 108° 35' 00".
- Hudson & rural surrounding area**—K13OZ, Riverton Fremont TV Club Inc., Box 628, 113 S. Second E, Riverton, WY (KCNC-TV Ch. 4 Denver, CO)—1-w, lat. 42° 53' 45", long. 108° 35' 00".
- Hulett**—K06GI, Hulett TV Club, Hulett, WY (KHSD-TV Ch. 11 Lead, SD)—1-w, lat. 44° 42' 40", long. 104° 38' 15".
- Hulett**—See K07GL, Carlisle.
- ★ **Hulett**—K09PG, Hulett TV Club, Hulett, WY (KIVV-TV Ch. 5 Lead-Deadwood, SD)—1-w, lat. 44° 41' 42", long. 104° 36' 55".
- Inyan Cara**—See K09AC, Carlisle.
- Inyan Cara**—See K12AD, Carlisle.
- Jackson**—K13FZ, The Post Co., Box 2148, Idaho Falls, ID 83401 (KIFI-TV Ch. 8 Idaho Falls-Pocatello-Blackfoot, ID)—10-w, lat. 43° 27' 10", long. 110° 45' 50".
- Jackson**—K48BM, Ambassador Media Corp., Box 667, 425 E. Center, Pocatello, ID 83201 (KPVI Ch. 6 Pocatello-Blackfoot-Idaho Falls, ID)—lat. 43° 27' 42", long. 110° 45' 09". Note: Licensed as LPTV.
- Jackson**—K50BL, Central Wyoming College, 2660 Peck Ave., Riverton, WY 82501 (KCWC-TV Ch. 4 Lander-Riverton)—lat. 43° 27' 45", long. 110° 45' 03".
- Jackson**—K56BT, KTWO Corp., Box 2720, 4200 E. Second St., Casper, WY 82602 (KTWO-TV Ch. 2 Casper)—100-w, lat. 43° 35' 50", long. 110° 52' 13".
- Jackson & Wilson**—K59DY, The Post Co., Box 2148, Idaho Falls, ID 83401 (KIFI-TV Ch. 8 Idaho Falls-Pocatello-Blackfoot, ID)—10-w, lat. 43° 35' 50", long. 110° 52' 12".
- Jackson, Hoback Canyon & South Fork**—K11GI, Retlaw Enterprises Inc., 1255 E. 17th St., Idaho Falls, ID 83401 (KIDK Ch. 3 Idaho Falls-Pocatello-Blackfoot, ID)—1-w, lat. 43° 27' 43", long. 110° 45' 10".
- Jeffrey City**—K07NI, Jeffrey City Community TV Assn., Box 306, Jeffrey City, WY (KGWC-TV Ch. 14 Casper)—10-w, lat. 42° 23' 57", long. 107° 57' 20".
- Jeffrey City**—K09MI, Jeffrey City Community TV Assn., Box 306, Jeffrey City, WY (KTWO-TV Ch. 2 Casper)—10-w, lat. 42° 24' 39", long. 107° 57' 20".
- Jeffrey City**—K11MN, Jeffrey City Community TV Assn., Box 306, Jeffrey City, WY (KRMA-TV Ch. 6 Denver, CO)—10-w, lat. 42° 23' 57", long. 107° 57' 20".
- Jeffrey City & rural area**—K13NW, Jeffrey City Community TV Assn., Box 306, Jeffrey City, WY (KCNC-TV Ch. 4 Denver, CO)—10-w, lat. 42° 23' 57", long. 107° 57' 20".
- Kaycee**—K06IA, Powder River TV Booster Assn., Kaycee, WY (KHSD-TV Ch. 11 Lead, SD)—10-w, lat. 43° 44' 02", long. 106° 37' 22".
- Kerney**—See K05AW, Banner.
- La Barge**—K02GE, Tulsa TV Assn., La Barge, WY (KSL-TV Ch. 5 Salt Lake City, UT)—1-w, lat. 42° 18' 45", long. 110° 19' 35".
- La Barge**—See K04FV, Big Piney.
- La Barge**—See K06FD, California Oil Camp.
- La Barge**—K62CS, Lyman TV Assn., Box 96, Mountain View, WY 82939 (KTWO-TV Ch. 2 Casper)—20-w, lat. 42° 19' 28", long. 110° 18' 27".
- Lake Oraw, Mondell, Newcastle & Skull Creek**—K13JK, Newcastle TV Assn. Inc., Box 331, Newcastle, WY (KIVV-TV Ch. 5 Lead-Deadwood, SD)—10-w, lat. 43° 50' 24", long. 104° 12' 03".
- Lance Creek**—K09JI, Lance Creek TV Club, Lance Creek, WY (KOTA-TV Ch. 3 Rapid City, SD)—1-w, lat. 43° 04' 00", long. 104° 46' 00".
- Lander**—K12HM, Lander Valley TV Assn., Box 15, Fort Washakie Rte., Lander, WY (KTWO-TV Ch. 2 Casper)—1-w, lat. 42° 52' 32", long. 108° 41' 42".
- Lander**—K22CI, KTWO Corp., Box 2720, 4200 E. Second St., Casper, WY 82602 (KTWO-TV Ch. 2 Casper)—100-w, lat. 42° 54' 19", long. 108° 42' 34".
- Laramie**—See K03CR, Big Laramie Valley.
- Laramie**—K08IQ, Stauffer Communications Inc., 2923 E. Lincolnway, Cheyenne, WY 82001 (KGWN-TV Ch. 5 Cheyenne)—100-w, lat. 41° 17' 06", long. 105° 26' 41".
- Laramie**—See K10FQ, Big Laramie Valley.
- Laramie**—See K12FY, Big Laramie Valley.
- ★ **Laramie**—K15CJ, Russell Communications, No. 2, 137 W. Chapman Ave., Fullerton, CA 92632. 100-w, lat. 41° 19' 23", long. 105° 35' 37".
- Laramie**—K57AF, Laramie Plains Antenna TV Assn. Inc., Box 188, Laramie, WY (KRMA-TV Ch. 6 Denver, CO)—100-w, lat. 41° 14' 16", long. 105° 27' 48".

Translators—Wyoming

- Laramie**—K59AM, Laramie Plains Antenna TV Assn. Inc., Box 188, Laramie, WY (KWGN-TV Ch. 2 Denver, CO)—100-w, lat. 41° 14' 16", long. 105° 27' 48".
- Laramie**—K61DX, KTWO Corp., Box 2720, 4200 E. Second St., Casper, WY 82602 (KTWO-TV Ch. 2 Casper)—100-w, lat. 41° 18' 39", long. 105° 27' 12".
- Libby Dam Site Trailer Park**—See K10LL, Pipe Creek, MT.
- Linch**—See K07NZ, Edgerton.
- Little America**—See K07LS, Fort Bridger.
- Little America**—See K09DI, Fort Bridger.
- Little America**—See K110N, Fort Bridger.
- Little America**—See K13DH, Fort Bridger.
- Little America**—See K69BY, Granger.
- Little America & McKinnon**—K70EB, Daggett County TV Dept., County Courthouse, Manila, UT 84046 (KUTV Ch. 2 Salt Lake City, UT)—100-w, lat. 41° 06' 19", long. 110° 12' 13".
- Little America & McKinnon**—K72CX, Daggett County TV Dept., County Courthouse, Manila, UT 84046 (KTVX Ch. 4 Salt Lake City, UT)—100-w, lat. 41° 06' 19", long. 110° 12' 13".
- Little America & McKinnon**—K740B, Daggett County TV Dept., County Courthouse, Manila, UT 84046 (KSL-TV Ch. 5 Salt Lake City, UT)—100-w, lat. 41° 06' 19", long. 110° 12' 13".
- Little Piney & Lower Piney**—K04FC, Piney TV Assn., Banner, WY (KTWO-TV Ch. 2 Casper)—100-w, lat. 44° 33' 27", long. 106° 53' 06".
- Lonetree**—See K090I, Fort Bridger.
- Lonetree**—See K110N, Fort Bridger.
- Lonetree**—See K13DH, Fort Bridger.
- Lovell**—K04AA, Lovell Byron Cowley TV, Box 458, Lovell, WY (KULR-TV Ch. 8 Billings, MT)—1-w, lat. 44° 49' 36", long. 108° 20' 24".
- Lovell**—K12AC, Lovell Byron Cowley TV, Box 458, Lovell, WY (KTVQ Ch. 2 Billings, MT)—1-w, lat. 44° 49' 35", long. 108° 20' 22".
- Lower Piney**—See K04FC, Little Piney.
- Lower Piney**—See K05AW, Banner.
- Lucerne District, Owl Creek & Thermopolis**—K05EA, Hot Springs Booster TV Inc., 944 Arapahoe, Thermopolis, WY (KTWO-TV Ch. 2 Casper)—1-w, lat. 43° 39' 11", long. 108° 15' 16".
- Lusk**—K08AJ, Lusk TV Club, Lusk, WY (KGWC-TV Ch. 14 Casper)—1-w, lat. 42° 43' 50", long. 104° 25' 00".
- Lusk**—K12IS, Lusk TV Club, Lusk, WY (KTWO-TV Ch. 2 Casper)—1-w, lat. 42° 47' 37", long. 104° 25' 20".
- Lyman**—See K07LS, Fort Bridger.
- Mammoth & Yellowstone National Park**—K06AD, Mammoth Community TV & FM Assn., Box 255, Yellowstone Park, WY 82190 (KIDK Ch. 3 Idaho Falls-Pocatello-Blackfoot, ID)—5-w, lat. 44° 56' 02", long. 110° 42' 23".
- Mammoth & Yellowstone National Park**—K10JH, Mammoth Community TV & FM Assn., Box 255, Yellowstone Park, WY 82190 (KTVQ Ch. 2 Billings, MT)—1-w, lat. 44° 56' 02", long. 110° 42' 23".
- Mammoth & Yellowstone National Park**—K13VA, Mammoth Community TV & FM Assn., Box 255, Yellowstone Park, WY 82190 (KULR-TV Ch. 8 Billings, MT)—5-w, lat. 44° 56' 02", long. 110° 42' 23".
- Mammoth Hot Springs**—K09UT, Mammoth Community TV & FM Assn., Box 255, Yellowstone Park, WY 82190 (KOUS-TV Ch. 4 Hardin-Billings, MT)—100-w, lat. 44° 55' 56", long. 110° 42' 22".
- Manderson & rural area**—K03GF, Town of Manderson, Manderson, WY (KRMA-TV Ch. 6 Denver, CO)—1-w, lat. 44° 15' 44", long. 107° 56' 36".
- Manderson & rural area**—K06KW, Town of Manderson, Manderson, WY (KTWO-TV Ch. 2 Casper)—1-w, lat. 44° 15' 44", long. 107° 56' 36".
- Manderson & rural area**—K07SU, Town of Manderson, Manderson, WY (KTVQ Ch. 2 Billings, MT)—1-w, lat. 44° 15' 44", long. 107° 56' 36".
- Manderson & rural area**—K13TX, Town of Manderson, Manderson, WY (KULR-TV Ch. 8 Billings, MT)—1-w, lat. 44° 15' 44", long. 107° 56' 36".
- McKinnon**—See K07LS, Fort Bridger.
- McKinnon**—See K70EB, Little America.
- McKinnon**—See K72CX, Little America.
- McKinnon**—See K74DB, Little America.
- Medicine Bow**—K07LI, Town of Medicine Bow, Medicine Bow, WY (KGWC-TV Ch. 14 Casper)—1-w, lat. 41° 52' 50", long. 106° 04' 28".
- Medicine Bow**—See K08EH, Elmo.
- Medicine Bow**—K09LS, Town of Medicine Bow, Medicine Bow, WY (KUSA-TV Ch. 9 Denver, CO)—1-w, lat. 41° 52' 50", long. 106° 04' 28".
- Medicine Bow**—K13MP, Town of Medicine Bow, Medicine Bow, WY (KTWO-TV Ch. 2 Casper)—1-w, lat. 41° 52' 50", long. 106° 04' 28".
- Meeteetse**—K09BP, Meeteetse Community TV, Box 355, Meeteetse, WY (KTVQ Ch. 2 Billings, MT)—1-w, lat. 44° 09' 14", long. 108° 52' 09".
- Meeteetse**—K12BP, Meeteetse Community TV, Box 355, Meeteetse, WY (KULR-TV Ch. 8 Billings, MT)—1-w, lat. 44° 09' 14", long. 108° 52' 09".
- Meeteetse & rural area**—K63BO, Park County, Box 110, Cody, WY 82414 (KRMA-TV Ch. 6 Denver, CO)—100-w, lat. 44° 08' 45", long. 108° 54' 15".
- Meeteetse & rural area**—K65BW, Park County, Box 110, Cody, WY 82414 (KTWO-TV Ch. 2 Casper)—100-w, lat. 44° 08' 45", long. 108° 54' 15".
- Meeteetse & rural area**—K67CB, Park County, Box 110, Cody, WY 82414 (KULR-TV Ch. 8 Billings, MT)—100-w, lat. 44° 08' 45", long. 108° 54' 15".
- Meeteetse & rural area**—K69CS, Park County, Box 110, Cody, WY 82414 (KTVQ Ch. 2 Billings, MT)—100-w, lat. 44° 08' 45", long. 108° 54' 15".
- Midwest**—See K07NZ, Edgerton.
- Midwest**—See K20AB, Casper.
- Mondell**—See K13JK, Lake Draw.
- Moorcroft**—K06HL, Moorcroft Community TV Inc., Box 389, Moorcroft, WY (KHSD-TV Ch. 11 Lead, SD)—1-w, lat. 44° 15' 05", long. 104° 56' 50".
- Moorcroft**—K09KR, Moorcroft Community TV Inc., Box 389, Moorcroft, WY (KTWO-TV Ch. 2 Casper)—1-w, lat. 44° 15' 05", long. 104° 56' 50".
- Mountain View**—See K07LS, Fort Bridger.
- Mountain View**—See K09DI, Fort Bridger.
- Mountain View**—See K110N, Fort Bridger.
- Mountain View**—See K130H, Fort Bridger.
- New Haven**—See K07GL, Carlisle.
- Newcastle**—K07AC, Newcastle TV Assn. Inc., Box 331, Newcastle, WY (KDUH-TV Ch. 4 Scottsbluff, NE)—1-w, lat. 43° 50' 24", long. 104° 12' 03".
- Newcastle**—K09AD, Newcastle TV Assn. Inc., Box 331, Newcastle, WY (KTWO-TV Ch. 2 Casper)—1-w, lat. 43° 50' 24", long. 104° 12' 03".
- Newcastle**—See K13JK, Lake Oraw.
- North Fork**—K07RS, Park County, Box 110, Cody, WY 82414 (KRMA-TV Ch. 6 Denver, CO)—1-w, lat. 44° 29' 08", long. 109° 10' 29".
- North Fork**—K09SF, Park County, Box 110, Cody, WY 82414 (KTWO-TV Ch. 2 Casper)—1-w, lat. 44° 29' 08", long. 109° 10' 29".
- Opal**—See K07LS, Fort Bridger.
- Opal**—See K09DI, Fort Bridger.
- Opal**—See K11DN, Fort Bridger.
- Opal**—See K130H, Fort Bridger.
- Orchard Ranch Ltd.**—K05CE, Orchard Ranch Ltd., N. Wood Rte., Ten Sleep, WY (KTWO-TV Ch. 2 Casper)—1-w, lat. 43° 36' 30", long. 107° 25' 45".
- Osage**—K08BI, Osage TV Assn. Inc., Osage, WY (KTWO-TV Ch. 2 Casper)—1-w, lat. 43° 56' 36", long. 104° 24' 07".
- Oshota**—See K07GL, Carlisle.
- Owl Creek**—See K05EA, Lucerne District.
- Pacific Power & Light Co.'s Steam Generating Plant Work Camp, Sweetwater County (located several miles from Point of Rocks)**—K08IG, Sweetwater TV Co. Inc., 602 Broadway, Rock Springs, WY (KTWO-TV Ch. 2 Casper)—1-w, lat. 41° 44' 14", long. 108° 47' 05".
- Passaic**—See K06CO, Otter, MT.
- Peru**—See K03ES, Bryan.
- Peru**—See K06IW, Bryan.
- Peru**—See K07OI, Bryan.
- Pinedale**—See K05DK, Beaver Ridge.
- Pinedale**—K70AX, Town of Pinedale, Pinedale Power & Light Co., Pinedale, WY (KIDK Ch. 3 Idaho Falls-Pocatello-Blackfoot, ID)—20-w, lat. 42° 54' 00", long. 109° 51' 10".
- Plains**—See K05GM, Paradise, MT.
- Plains**—See K07CH, Paradise, MT.
- Point of Rocks**—See K07PJ, Dry Lakes.
- Point of Rocks**—See K09MJ, Dry Lakes.
- Point of Rocks**—See K11MR, Dry Lakes.
- Powell**—See K05AB, Garland.
- Powell**—See K12AE, Garland.
- Powell**—See K47AD, Cody.
- Powell**—See K49AI, Cody.
- Powell**—See K51AK, Cody.
- Powell**—See K53AL, Cody.
- Powell**—See K55CA, Cody.
- Prairie Oog**—See K10GZ, Dutch Creek.
- Prairie Oog**—See K12CA, Dutch Creek.
- Quartz Creek**—See K10LL, Pipe Creek, MT.
- Ranchester**—See K04FD, Big Goose.
- Ranchester**—K12AX, Ranchester TV Assn., Box 4, Ranchester, WY (KTWO-TV Ch. 2 Casper)—1-w, lat. 44° 55' 00", long. 107° 09' 59".
- Rawlins**—See K56AV, Carbon County.
- Rawlins**—See K58AM, Carbon County.
- ★ **Rawlins & Sinclair**—K21CV, KTWO Corp., Box 2720, 4200 E. Second St., Casper, WY 82602 (KTWO-TV Ch. 2 Casper)—100-w, lat. 41° 46' 15", long. 107° 14' 17".
- Recluse**—K05EN, Recluse TV Club, Box 132, Clearmont, WY (KHSD-TV Ch. 11 Lead, SD)—1-w, lat. 44° 47' 15", long. 105° 48' 00".
- Recluse**—See K10BL, Bitter Creek.
- Richland**—See K04AO, Peerless, MT.
- Riverton**—See K03ER, Arapahoe.
- Riverton**—See K04KD, Lander.
- Riverton**—See K05FT, Arapahoe.
- Riverton**—K08GO, Riverton Fremont TV Club Inc., Box 628, 113 S. Second E, Riverton, WY (KTWO-TV Ch. 2 Casper)—1-w, lat. 43° 02' 22", long. 108° 26' 15".
- Riverton & rural area**—K12MJ, Riverton Fremont TV Club Inc., Box 628, 113 S. Second E, Riverton, WY 5-w, lat. 43° 02' 22", long. 108° 26' 15".
- Rock River**—K04KW, Town of Rock River, Rock River, WY (KCNC-TV Ch. 4 Denver, CO)—10-w, lat. 41° 42' 24", long. 105° 54' 53".

Rock River—K06LU, Town of Rock River, Rock River, WY (KGWN-TV Ch. 5 Cheyenne)—10-w, lat. 41° 42' 24", long. 105° 54' 53".

Rock River—K07JE, Town of Rock River, Rock River, WY (KMGH-TV Ch. 7 Denver, CO)—1-w, lat. 41° 42' 24", long. 105° 54' 55".

Rock River—K13KE, Town of Rock River, Rock River, WY (KUSA-TV Ch. 9 Denver, CO)—1-w, lat. 41° 42' 24", long. 105° 54' 55".

Rock Springs—K22BK, Central Wyoming College, 2660 Peck Ave., Riverton, WY 82501 (KCWC-TV Ch. 4 Lander-Riverton)—1000-w, lat. 41° 29' 50", long. 109° 20' 36". Note: Licensed as LPTV.

Rozet—K13IP, Rozet TV Club, Rozet, WY (KTWO-TV Ch. 2 Casper)—1-w, lat. 44° 17' 00", long. 105° 19' 15".

Rural Cottonwood Campground—See K06IK, Crooks Gap Mining & Oil Camps.

Saratoga & rural area—K07NT, Jeffrey City Community TV Assn., Box 306, Jeffrey City, WY (KCNC-TV Ch. 4 Denver, CO)—5-w, lat. 41° 19' 03", long. 106° 21' 18".

Saratoga & rural area—K090C, Jeffrey City Community TV Assn., Box 306, Jeffrey City, WY (KRMA-TV Ch. 6 Denver, CO)—5-w, lat. 41° 19' 03", long. 106° 21' 18".

Saratoga & rural area—K11ER, Elk Mountain TV Co., Elk Mountain, WY (KGWN-TV Ch. 5 Cheyenne)—10-w, lat. 41° 25' 50", long. 106° 41' 40".

Saratoga & rural area—K13EI, Elk Mountain TV Co., Elk Mountain, WY (KTWO-TV Ch. 2 Casper)—10-w, lat. 41° 25' 50", long. 106° 41' 40".

Shell—K05GE, Shell TV Assn., Shell, WY (KULR-TV Ch. 8 Billings, MT)—1-w, lat. 44° 34' 10", long. 107° 48' 00".

Shell—K12KT, Shell TV Assn., Shell, WY (KTWO-TV Ch. 2 Casper)—1-w, lat. 44° 31' 50", long. 107° 45' 54".

Sheridan—See K06AT, Big Goose Community.

Sheridan—See K10KP, Fort MacKenzie.

Sheridan—K26BE, Central Wyoming College, 2660 Peck Ave., Riverton, WY 82501 (KCWC-TV Ch. 4 Lander-Riverton)—1000-w, lat. 44° 36' 07", long. 106° 55' 54". Note: Licensed as LPTV.

Sheridan—K55BL, KTWO Corp., Box 2720, 4200 E. Second St., Casper, WY 82602 (KTWO-TV Ch. 2 Casper)—1-w, lat. 44° 36' 07", long. 106° 55' 54".

Sheridan & surrounding rural areas—K07HC, SJL Montana Assoc. Ltd. Partnership, Box 2557, 3203 3rd Ave. N, Billings, MT 59103 (KTVO Ch. 2 Billings, MT)—100-w, lat. 44° 37' 37", long. 107° 06' 51".

Shoshone River (north & south fork rural areas)—K04DA, Park County, Box 110, Cody, WY 82414 (KTVO Ch. 2 Billings, MT)—10-w, lat. 44° 29' 29", long. 109° 10' 08".

Shoshone River (north & south fork rural areas)—K05CB, Park County, Box 110, Cody, WY 82414 (KULR-TV Ch. 8 Billings, MT)—10-w, lat. 44° 29' 29", long. 109° 10' 08".

Shoshone River (upper south fork)—K11GG, Park County, Box 110, Cody, WY 82414 (KTVO Ch. 2 Billings, MT)—5-w, lat. 44° 14' 30", long. 109° 31' 30".

Shoshone River (upper south fork)—K13FX, Park County, Box 110, Cody, WY 82414 (KULR-TV Ch. 8 Billings, MT)—5-w, lat. 44° 14' 30", long. 109° 31' 30".

Shoshoni—K13NZ, Shoshoni TV Assn., Box 265, Shoshoni, WY (KGWC-TV Ch. 14 Casper)—1-w, lat. 43° 26' 15", long. 108° 00' 02".

***Shoshoni**—K35CV, KTWO Corp., Box 2720, Casper, WY 82602 (KTWO-TV Ch. 2 Casper)—100-w, lat. 43° 26' 15", long. 107° 59' 51".

Sinclair—See K11PJ, Rawlins.

Sinclair—See K21CV, Rawlins.

Skull Creek—See K13JK, Lake Draw.

Smoot—See K110M, Afton.

South Fork—K02LG, Park County, Box 110, Cody, WY 82414 (KRMA-TV Ch. 6 Denver, CO)—1-w, lat. 44° 14' 03", long. 109° 31' 30".

South Fork—K06KS, Park County, Box 110, Cody, WY 82414 (KRMA-TV Ch. 6 Denver, CO)—10-w, lat. 44° 14' 03", long. 109° 31' 30".

South Park—K07KS, Retlaw Enterprises Inc., Box 2008, 1255 E. 17th St., Idaho Falls, ID 83401 (KIDK Ch. 3 Idaho Falls-Pocatello-Blackfoot, ID)—1-w, lat. 43° 23' 20", long. 110° 44' 15".

South Park—K09LF, The Post Co., Box 2148, Idaho Falls, ID 83401 (KIFI-TV Ch. 8 Idaho Falls-Pocatello-Blackfoot, ID)—1-w, lat. 43° 23' 20", long. 110° 44' 15".

Speedway Road—See K07HM, Big Piney.

Speedway Road—See K12AH, Big Piney.

Spotted Horse—See K10BL, Bitter Creek.

Story—See K05AW, Banner.

Sugarloaf Mountain—See K02LH, Clarks Fork.

Sugarloaf Mountain—See K06KT, Clarks Fork.

Sugarloaf Mountain—See K07GG, Clarks Fork.

Sugarloaf Mountain—See K09GI, Clarks Fork.

Sundance—See K09AC, Carlisle.

Sundance—See K12AD, Carlisle.

Sunlight Basin—See K04DB, Clarks Fork Canyon.

Sunlight Basin—See K05CC, Clarks Fork Canyon.

Sunlight Basin—K13SP, Park County, Box 110, Cody, WY 82414 (KTWO-TV Ch.

2 Casper)—1-w, lat. 44° 45' 25", long. 109° 22' 21".

Sunlight Basin (rural) & Clark Fork area—K11QL, Park County, Box 110, Cody, WY 82414 (KRMA-TV Ch. 6 Denver, CO)—10-w, lat. 44° 45' 25", long. 109° 22' 21".

Sunrise—See K08FI, Hartville.

Sunrise—See K12FE, Hartville.

Superior—K03FD, Superior Community TV, Box 74, 65 B St., Superior, WY (KTVO Ch. 4 Salt Lake City, UT)—1-w, lat. 41° 46' 14", long. 108° 56' 12".

Superior—K06JQ, Superior Community TV, Box 74, 65 B St., Superior, WY (KSL-TV Ch. 5 Salt Lake City, UT)—1-w, lat. 41° 46' 14", long. 108° 56' 12".

Superior—K07PO, Superior Community TV, Box 74, 65 B St., Superior, WY (KUTV Ch. 2 Salt Lake City, UT)—1-w, lat. 41° 46' 14", long. 108° 56' 12".

Superior—K12FH, Sweetwater TV Co. Inc., 602 Broadway, Rock Springs, WY (KTWO-TV Ch. 2 Casper)—1-w, lat. 41° 47' 51", long. 108° 59' 18".

Ten Sleep—K09EL, Ten Sleep Free TV Club, Box 114, Ten Sleep, WY (KTWO-TV Ch. 2 Casper)—1-w, lat. 44° 02' 39", long. 107° 24' 48".

***Teton Village**—K04NR, Central Wyoming College, 2660 Peck Ave., Riverton, WY 82501 (KCWC-TV Ch. 4 Lander-Riverton)—10-w, lat. 43° 35' 50", long. 110° 52' 13".

***Teton Village**—K14HH, Central Wyoming College, 2660 Peck Ave., Riverton, WY 82501 (KCWC-TV Ch. 4 Lander-Riverton)—20-w, lat. 43° 32' 06", long. 110° 44' 28".

Thayer Junction—See K07PJ, Dry Lakes.

Thayer Junction—See K09MJ, Dry Lakes.

Thayer Junction—See K11MR, Dry Lakes.

Thayne—See K05GJ, Bedford.

Thayne—See K07PB, Bedford.

Thayne—See K12LI, Bedford.

Thermopolis—See K05EA, Lucerne District.

Tongue River—See K05AC, Dayton.

Tongue River—See K10AE, Dayton.

Trona Plant—See K03ES, Bryan.

Trona Plant—See K06IW, Bryan.

Trona Plant—See K07OI, Bryan.

Turnerville—See K05GJ, Bedford.

Turnerville—See K07PB, Bedford.

Turnerville—See K12LI, Bedford.

Uinta County—See K06IF, Bear River.

Upper Bear River Valley—See K09JL, Evanston.

Upper Bear River Valley—See K11JQ, Evanston.

Upper Bear River Valley—See K13JV, Evanston.

Upper Greybull areas—See K04LA, Wood River.

Upper Greybull River & Wood River rural areas—K06DJ, Park County, Box 110, Cody, WY 82414 (KTVO Ch. 2 Billings, MT)—10-w, lat. 44° 04' 30", long. 108° 56' 10".

Upper Greybull River & Wood River rural areas—K13FO, Park County, Box 110, Cody, WY 82414 (KULR-TV Ch. 8 Billings, MT)—10-w, lat. 44° 04' 30", long. 108° 56' 10".

Upton—K07BZ, Upton Community TV, Box 158, Upton, WY (KGWCTV Ch. 14 Casper)—1-w, lat. 44° 03' 30", long. 104° 39' 10".

Upton—K13BJ, Upton Community TV, Box 158, Upton, WY (KTWO-TV Ch. 2 Casper)—1-w, lat. 43° 57' 00", long. 104° 43' 30".

Utah Oil Camp—See K06FD, California Oil Camp.

Utah Oil Camp—See K09IJ, California Oil Camp.

Wamsutter—K13KN, Town of Wamsutter, Mayor's Office, Wamsutter, WY (KTWO-TV Ch. 2 Casper)—1-w, lat. 41° 45' 12", long. 107° 49' 48".

Wheatland—K03EU, Laramie Peak TV Booster Committee, Box 1209, Wheatland, WY (KGWN-TV Ch. 5 Cheyenne)—5-w, lat. 42° 16' 20", long. 105° 27' 42".

Wheatland—K06JG, Laramie Peak TV Booster Committee, Box 1209, Wheatland, WY (KTNE-TV Ch. 13 Alliance, NE)—5-w, lat. 42° 16' 20", long. 105° 27' 42".

Wheatland—K08GL, Laramie Peak TV Booster Committee, Box 1209, Wheatland, WY (KDUH-TV Ch. 4 Scottsbluff, NE)—1-w, lat. 42° 16' 20", long. 105° 27' 42".

Wheatland—K12HE, Laramie Peak TV Booster Committee, Box 1209, Wheatland, WY (KTWO-TV Ch. 2 Casper)—5-w, lat. 42° 16' 20", long. 105° 27' 42".

Wildcat—See K10BL, Bitter Creek.

Williams Divide—See K09AC, Carlisle.

Williams Divide—See K12AD, Carlisle.

Wilson—See K59DY, Jackson.

Wood River—See K06DJ, Upper Greybull River.

Wood River—K07RT, Park County, Box 110, Cody, WY 82414 (KRMA-TV Ch. 6 Denver, CO)—1-w, lat. 44° 04' 30", long. 108° 56' 10".

Wood River—See K13FO, Upper Greybull River.

Wood River & Upper Greybull areas—K04LA, Park County, Box 110, Cody, WY 82414 (KTWO-TV Ch. 2 Casper)—10-w, lat. 44° 04' 30", long. 108° 56' 10".

Worland—K04DZ, Farmers TV Assn., Box 541, Worland, WY (KGWL-TV Ch. 5

Translators—Wyoming

Lander-Riverton)—1-w, lat. 43° 56' 14", long. 107° 54' 45".

Worland—K12BK, Farmers TV Assn., Box 541, Worland, WY (KTWO-TV Ch. 2 Casper)—1-w, lat. 43° 56' 14", long. 107° 54' 45".

Wyarno—See K10GZ, Dutch Creek.

Wyarno—See K12CA, Dutch Creek.

Wyodak, Gillette & Campbell County (rural)—K08AA, Wyodak TV Assn., Box 149, Gillette, WY (KTWO-TV Ch. 2 Casper)—10-w, lat. 44° 12' 35", long. 105° 28' 00".

Yellowstone National Park—See K06AD, Mammoth.

Yellowstone National Park—See K10JH, Mammoth.

Yellowstone National Park—See K13VA, Mammoth.

Yellowstone River—See K07GG, Clarks Fork.

Yellowstone River—See K09GI, Clarks Fork.

GUAM

Merizo—K04JG, Guam Educational Telecommunications Corp., Box 21449, Agana, GU 96921 (KGTF Ch. 12 Agana)—10-w, lat. 13° 15' 51", long. 144° 40' 16".

PUERTO RICO

Adjuntas—W49AC, Pegasus Bcstg. of San Juan, Puerto Rico Inc., Box 2050, San Juan, PR 00936 (WAPA-TV Ch. 4 San Juan)—100-w, lat. 18° 10' 17", long. 66° 42' 12".

Adjuntas—W68BU, TPR Television Inc., Suite 285, 345 N. Maple Dr., Beverly Hills, CA 90210 (WKAQ-TV Ch. 2 San Juan)—100-w, lat. 18° 10' 15", long. 66° 42' 12".

Aguada & Aguadilla—W32AA, Telemundo of Puerto Rico Inc., 18th Floor, 1740 Broadway, New York, NY 10019 (WKAQ-TV Ch. 2 San Juan)—1000-w, lat. 18° 23' 36", long. 67° 10' 08".

Aguadilla—W10AN, American Colonial Bcstg. Corp., Box S-4189, San Juan, PR 00905 (WSUR-TV Ch. 9 Ponce)—1-w, lat. 18° 26' 53", long. 67° 09' 25".

Aguadilla—See W32AA, Aguada.

★ **Arecibo**—W60AW, WPRV-TV Inc., Call Box 13 Puerto Real, Fajardo, PR 00740 (WPRV-TV Ch. 13 Fajardo)—1000-w, lat. 18° 28' 21", long. 66° 44' 15".

Caguas—W58AA, Ponce Television Corp., Isabel Esq. Montaner, Ponce, PR 00731 (WSTE Ch. 7 Ponce)—1000-w, lat. 18° 16' 00", long. 66° 05' 05".

Fajardo—W09AT, TPR Television Inc., Suite 285, 345 N. Maple Dr., Beverly Hills, CA 90210 (WKAQ-TV Ch. 2 San Juan)—10-w, lat. 18° 20' 31", long. 65° 39' 18".

Fajardo—W56BC, WPRV-TV Inc., Call Box 13 Puerto Real, Fajardo, PR 00740 (WPRV-TV Ch. 13 Fajardo)—100-w, lat. 18° 20' 03", long. 65° 38' 25".

Guayama—W08AB, Island Translator System, Box 532, Guayama, PR (WLI Ch. 11 Caguas-San Juan)—1-w, lat. 18° 01' 59", long. 66° 07' 09".

Jayuya—W83AO, Telemundo of Puerto Rico Inc., 18th Floor, 1740 Broadway, New York, NY 10019 (WKAQ-TV Ch. 2 San Juan)—100-w, lat. 18° 10' 29", long. 66° 35' 30".

Maricao—W82AM, American Colonial Bcstg. Corp., Box S-4189, San Juan, PR 00905 (WSUR-TV Ch. 9 Ponce)—100-w, lat. 18° 09' 07", long. 66° 59' 15".

Maricao, Sabana Grande & San German—W72AO, TPR Television Inc., Suite 285, 345 N. Maple Dr., Beverly Hills, CA 90210 (WKAQ-TV Ch. 2 San Juan)—100-w, lat. 18° 09' 13", long. 66° 59' 27".

Mayaguez—W10BG, Telecinco Inc., Box 43, Darlington Bldg., Mayaguez, PR 00708 (WORA-TV Ch. 5 Mayaguez-Aguadilla)—10-w, lat. 18° 12' 28", long. 67° 08' 47".

Mayaguez—W22AB, Telemundo of Puerto Rico Inc., Box W, San Juan, PR 00936 (WKAQ-TV Ch. 2 San Juan)—1000-w, lat. 18° 13' 26", long. 67° 09' 34".

Orocovis—W56AA, Pegasus Bcstg. of San Juan, Puerto Rico Inc., Box 2050, San Juan, PR 00936 (WAPA-TV Ch. 4 San Juan)—100-w, lat. 18° 12' 43", long. 66° 23' 50".

Sabana Grande—See W72AO, Maricao.

★ **Sabana Grande & San German**—W10AS, American Colonial Bcstg. Corp., Box S-4189, San Juan, PR 00905 (WSUR-TV Ch. 9 Ponce)—10-w, lat. 18° 09' 07", long. 66° 59' 15".

San German—See W10AS, Sabana Grande.

San German—W60AA, Western Bcstg. Corp. of Puerto Rico, Box 1200, Mayaguez, PR 00709-1200 (WOLE-TV Ch. 12 Aguadilla-Mayaguez)—100-w, lat. 18° 09' 02", long. 66° 59' 23".

San German—See W72AO, Maricao.

San Sebastian—W38AB, Ponce Television Corp., Isabel Esq. Montaner, Ponce,

PR 00731 (WSTE Ch. 7 Ponce)—1000-w, lat. 18° 19' 31", long. 67° 10' 13".

Utua—W08AS, Puerto Rico Public Bcstg. Corp., Box 909, Hato Rey, PR 00919 (WIPR-TV Ch. 6 San Juan)—1-w, lat. 18° 17' 16", long. 66° 41' 10".

Utua—W32AJ, Telemundo of Puerto Rico Inc., 18th Floor, 1740 Broadway, New York, NY 10019 (WKAQ-TV Ch. 2 San Juan)—100-w, lat. 18° 17' 03", long. 66° 43' 34".

Utua—W43AA, Pegasus Bcstg. of San Juan, Puerto Rico Inc., Box 2050, San Juan, PR 00936 (WAPA-TV Ch. 4 San Juan)—100-w, lat. 18° 16' 56", long. 66° 43' 16".

Yauco—W42AA, TPR Television Inc., Suite 285, 345 N. Maple Dr., Beverly Hills, CA 90210 (WKAQ-TV Ch. 2 San Juan)—100-w, lat. 18° 01' 48", long. 66° 52' 31".

VIRGIN ISLANDS

Charlotte Amalie—W05AS, Group 3 Bcstg. Inc., Box 8 ABC, Sunny Isle Shopping Center, St. Croix, VI 00820 (WSVI Ch. 8 Christiansted)—10-w, lat. 18° 21' 26", long. 64° 56' 50".

Christiansted (various small & rural areas)—W05AW, Virgin Islands Public Television System, Box 7879, St. Thomas, VI 00801 (WTJX-TV Ch. 12 Charlotte Amalie)—10-w, lat. 17° 45' 25", long. 64° 47' 59".

★ **Fredericksted (surrounding area) & St. Croix**—W15AA, Virgin Islands Public Television System, Box 7879, St. Thomas, VI 00801 (WTJX-TV Ch. 12 Charlotte Amalie)—100-w, lat. 17° 43' 16", long. 64° 51' 24".

St. Croix—See W15AA, Fredericksted.

Translators Owned & Operated By Television Stations

As of September 5, 1990

All stations are licensed unless preceded by a star (*) which indicates CP status. These stations are included in the complete listing of Translator Stations which precedes this section.

ALABAMA

WBMG Birmingham: W68AH Cahaba Heights, Mountain Brook & Vestavia Hills; *W24AX Green Pond; *W04CB Sylacauga.

WBRC-TV Birmingham: W29AO Anniston; *W15AP Gadsden.

WIIQ Demopolis: W58AJ Jackson.

WTVY Dothan: *W56AW Fort Walton Beach, FL.

WFIQ Florence: W74AL Guin; W70AN Hamilton; W72AH Winfield.

WHDA-TV Montgomery-Selma: *W65BC Decatur.

WDBB Tuscaloosa: *W24AO Anniston; *W04CA Gadsden.

ALASKA

KAKM Anchorage: K67AY Bird Point & Girdwood; K39AA Clam Gulch & Homesites extending along Sterling Highway; K05FW Girdwood; K07PF Homer; K45AB Kasilof; K12LA Kenai & Soldotna; K21AM Ninilchik, Kasilof & Anchor Point; K48AC North Kenai; K07PG Seward; K49AU Sutton; K47AG Talkeetna.

KIMO Anchorage: K61C8 Eagle River Road; K08KA Girdwood; K13TR Homer & Seldovia; K47AM Indian & Hope; K06MF Kenai, Kasilof, Sterling & Soldotna; K33AF Ninilchik, Kasilof & Anchor Point; K05FU Sutton; K06KG Talkeetna.

KTUU-TV Anchorage: K04DS Cooper's Landing & Upper Kenai River area; K09JE Palmer; K09GC Soldotna & Sterling; K30BE Sutton; K090O Talkeetna.

KTVA Anchorage: K66CF Sutton & Alpine; K04DO Talkeetna.

KYUK-TV Bethel: K10KV Alakanuk; K03EA Alakanuk & Mountain Village; K13MX Aniak, Kalskag & Russian Mission; K10JN Cape Newenham & Kongiganak; K12KE Chevak & Hooper Bay; K03EH Crooked Creek; K07LR Eek & Tuntutuliak; K10JM Georgetown & Stony River; K11MX Goodnews Bay; K02JA Kongiganak; K07PC Kotlik; K13NS Kwigillingok & Mekoryuk; K02JC Kwiguk; K09MB Marshall & Pilot Village; K11MG Pitkas & St. Mary's; K07NQ Platinum; K110G Quinhagak; K08ID Tuluksak; K02JB Tununak; K07PT White Bear.

KATN Fairbanks: K13KU Delta Junction; K13MZ Healy, Suntrana & Usibelli.

KTVF Fairbanks: K07NJ Clearwater, Delta Junction & Fort Greeley; K03ED Tanacross & Tok.

KUAC-TV Fairbanks: K05FI Delta Junction; K07ND Healy; K06JX Manley Hot Springs; K05HI Nenana.

KJUD Juneau: K110X Airport area, Auke Bay, Gastineau Channel & Mendenhall Glacier area; K130C Douglas & Juneau.

ARIZONA

KAET Phoenix: K64AP Ash Fork, Grand Canyon, & Williams; K42AC Clarkdale, Cornville, Cottonwood & Prescott Valley; *K66BS Flagstaff; K55DB Prescott & Chino Valley; *K22BX Show Low & Lakeside.

KNXV-TV Phoenix: K44CN Cottonwood; K52CM Flagstaff.

KPAZ-TV Phoenix: K57BD Bisbee, Green Valley, Patagonia, Sierra Vista, Sonoita & Tucson; K58AV Cottonwood; K62BA Flagstaff.

KPHD-TV Phoenix: K40AD Clarkdale, Cornville & Cottonwood; K64BI Flagstaff; K59CI Globe & Miami; K09KV Prescott.

KTSP-TV Phoenix: K36AE Clarkdale, Cottonwood & Verde Valley; K68BW East Flagstaff & Leupp; K13JI Flagstaff; K04AI Prescott; K09JZ Winslow.

KTVK Phoenix: K38AI Cottonwood, Clarkdale & Cornville; K60BP Flagstaff; K11LC Prescott.

KPNX Phoenix-Mesa: K06AE Prescott.

KUSK Prescott-Phoenix: *K17BU Mesa; K27AN Phoenix; *K23BY Scottsdale.

KGUN Tucson: K02BW Casas Adobes; K18AC Oro Valley.

KOLD-TV Tucson: K07DA Casas Adobes.

KUAT-TV Tucson: K03FB Clay Springs, Lakeside, Pinedale, Pine Top, Show Low, Snowflake & Taylor; K23CK Duncan.

KVOA-TV Tucson: K64BV Casas Adobes.

ARKANSAS

KPDM-TV Fort Smith-Fayetteville: *K34BU Bentonville; *K69ET Watts, OK.

KAIT-TV Jonesboro: K11JW Blytheville.

KETS Little Rock: K13MV Eudora.

KLRT Little Rock: *K26BC Batesville; *K22CH Russellville.

KTHV Little Rock: K13HP Euclid Heights & Hot Springs.

CALIFORNIA

KCPM Chico: K18AO Oroville.

KHSL-TV Chico: K04GG Bieber, Fall River Mills & Little Valley; K13JT Burney & Hat Creek; K13FC Castella; K04BT Castella, Mount Shasta, North Dunsmuir & South Dunsmuir; K69EN Chester, Greenville & Westwood; K51CA Greenville; K68BX Likejy & Alturas; K49CT Paradise; K11JU Quincy; K04CM Weed; K64DK Weed & Yreka; K06GZ Whitmore.

KVEA Corona-Los Angeles: K57CD Escondido, Rancho Bernardo & Poway.

KRCB-TV Cotati: *K25AQ Lakeport & Rohnert Park.

KIEM-TV Eureka: K08HE Garberville & Redway; K11IQ Orleans; K08FV Rio Dell; K08GR Willow Creek.

KVIQ-TV Eureka: K10HX Garberville; K10FS Rio Dell & Scotia; *K20DB Weaverville.

KCET Los Angeles: K69CO Green Valley Lake.

KMST Monterey-Salinas: K59AY Hollister; K57AV Santa Cruz & environs.

KESQ-TV Palm Springs-Indio: *K82BQ Hemet, Joshua Tree, San Jacinto, Snow Peak, Twentynine Palms & Yucca Valley.

KIXE-TV Redding: K83BT Alturas; K13IT Alturas & Canby; K02HC Etna & Fort Jones; *K28DB Fall River Mills & McArthur; K70EL Grenada, Weed & Yreka; K06II Litchfield & Susanville; *K08IC New Pine Creek, OR; K06GR Weed.

KRBK-TV Sacramento-Stockton: K51BP Palermo.

KSBW Salinas-Monterey: K13GS Carmel Valley Village.

KSCI San Bernardino-Los Angeles: K48AL Poway, San Diego & surrounding areas.

KNSD San Diego: K62AK La Jolla.

KPBS-TV San Diego: K67AM La Jolla; K59AL University of California-San Diego, University City & Torrey Pines.

KICU-TV San Jose: K29AB Salinas & Monterey.

KNTV San Jose: K56BR Palo Alto, Mountain View, Los Altos, Sunnyvale, Saratoga, Los Gatos & San Jose.

KSTS San Jose: K15CU Salinas.

KTEH San Jose: K25AC Capitola, Watsonville, Santa Cruz, Salinas & Monterey; K82BC Morgan Hill; K65AW San Martin.

KSBS-TV San Luis Obispo: K59CD Santa Barbara.

KTBN-TV Santa Ana-Los Angeles: K33BT Adelanto, Apple Valley, Phelan, Silver Lake & Victorville; K65CA Arvin & Lamont; K55CN Bakersfield; K53AT Buellton & Solvang; *K33AO Coos Bay, OR; K57BT Denver, CO; K60BB Desert Hot Springs; K65BP Goleta & Carpinteria; *K59DU Grants Pass, OR; *K59CA Jackson, MI; K62AN Lancaster; *K33DE Little Rock, AR; *K26CV Ogallala, NE; K66BM Palm Springs; K57CL Porterville, Reedley & Visalia; K65CJ Santa Maria; K55CC Thousand Oaks; W68CD Toledo, OH; K15CO Visalia & Porterville.

KEYT-TV Santa Barbara: K57BC Morro Bay, Paso Robles & San Luis Obispo; K24AO Santa Barbara; K57BS Santa Barbara, Santa Cruz Island, Ventura & Oxnard.

KCDY-TV Santa Maria: K10FK San Luis Obispo.

KMPH Visalia-Fresno: K63EC Catheys Valley, Hornitos & Planada.

COLORADO

KBDI-TV Broomfield: *K11QJ Boulder; K17CF Boulder; *K61ER Colorado Springs; K68BY Colorado Springs; *K40BV Juanita & Hot Springs; *K34BZ Montrose.

KKTV Colorado Springs-Pueblo: K10LI Canon City; K56BG Eight Mile Ridge & Royal Gorge; K57CB Romeo, La Jara, Manassa, Antonito & Alamosa.

KRDD-TV Colorado Springs-Pueblo: K03CO Alamosa; *K44CI Alamosa & Salida; K81BI Buena Vista, Leadville, Mosca & Salida; K12ME Canon City; K74DM Eight Mile Ridge & Royal Gorge; K74DU Mount Massive Trout Club & vicinity.

KRMA-TV Denver: K44CT Boulder; K62CV Boulder; K63DW Colorado Springs.

KUBD Denver: K11SF Austin, TX; K49AY Cheyenne, WY; K49CJ Colorado Springs; K54CQ Fort Collins; K52BS Santa Fe, NM.

KREZ-TV Durango: K06JF Cortez; K68AZ Durango & Hermosa; *K23BT Farmington, NM; K66AV Nutria & Sunetha; K02IL Pagosa Springs.

KREG-TV Glenwood Springs: K23AE Aspen; K07GD Glenwood Springs & rural area; K07JF New Castle; K13AO New Castle, Rifle, Carbondale, Cattle Creek, Missouri Heights & Glenwood Springs; K02GG Rifle; K08HT Upper Divide Creek.

KJCT-TV Grand Junction: *K41CF Durango; K65CK Glenwood Springs; K45AF Grand Valley; K28AD Montrose; *K36AF New Castle; *K57CR Rifle.

O & O Translators—Colorado

KREX-TV Grand Junction: K03EQ Douglas Creek & rural area; K02HW Grand Valley; K44CA Little Cimarron Creek rural area; *K25CO Moab, UT; K40CS Rulison.

KREY-TV Montrose: K09MR Gateway; K02GC Naturita, Norwood, Nucla & Paradox; K06GQ Norwood; *K34DH Norwood-Redvale; K03FX Placerville; K03AY Ridgway.

KOAA-TV Pueblo-Colorado Springs: K15BX Colorado Springs.

KTSC Pueblo-Colorado Springs: K04KB Aguilar; K55CL Alamosa, La Jara, Manassa, Romeo & Antonito; K59CL Coaldale; K57CY Cotopaxi & Texas Creek; K02KJ Del Norte; K03FR La Veta; K07PA Manitou Springs; K53AR Salida & Buena Vista; K02KI San Luis; *K18DE South Fork; K69CX Trinidad, Valdez & Hoehne.

CONNECTICUT

WEOH Hartford: W12BH Waterbury.

WVIT New Britain-Hartford: W59AA West Haven.

DISTRICT OF COLUMBIA

WETA-TV Washington: *W42AV Fredericksburg, VA.

FLORIDA

WESH Daytona Beach-Orlando: W16AJ Melbourne & Palm Bay.

WPAN Fort Walton Beach: W69AU Mobile, AL.

WCJB Gainesville: W57AN Ocala.

WCIX Miami: W61AA Fort Lauderdale.

WPTV Palm Beach: W64AX Vero Beach.

WTOG St. Petersburg-Tampa: W17BA Inverness; W23AR Ocala; W19AZ Okeechobee; *W27AE Sebring.

WFSU-TV Tallahassee: W22AD Panama City & adjacent communities.

WCTV Tallahassee, FL-Thomasville, GA: W17AB Tallahassee.

WFLX West Palm Beach: *W50AW Vero Beach; W53AH Vero Beach.

GEORGIA

WCPL-TV Chatsworth-Dalton: W65AD Cedartown; W27AA Draketown; W51AB Flintstone and rural areas of Dade & Walker Counties; W50AB Hiwassee; W35AA Lafayette; W04BJ Young Harris.

WJSP-TV Columbus-Warm Springs: W49AD Carrollton; W48AB Columbus.

WCES-TV Wrens-Augusta: W52AA Carnesville; W60AE Elberton; W22AC Hartwell & Royston; W68AF Toccoa.

B-242

HAWAII

KHVO Hilo: K74BA Naalehu & Pahala; K70BS Naalehu & volcano area.

KFVE Honolulu: *K45CT Hilo.

KGMB Honolulu: K69BZ Lihue; K57BI Waimea.

KHET Honolulu: K63AZ Anahola; K68BE Hanalei & Princeville; K63AI Kaunakani; K62AQ Kilauea; K67AV Lihue; K63AA Waialua; K66AY Waipake.

KHON-TV Honolulu: K55EY Lihue.

KITV Honolulu: K51BB Lihue.

KMEB-TV Wailuku: K67BA Hakalau; K69CF Hawaiian Ocean View Estates; K04FE Hilo; K63BB Naalehu & Pahala; K63DT Waimea (Kamuela).

IDAHO

KAID Boise: K11PB Cambridge & Midvale; K09LO Cascade; K05GO Council; K69CK Crouch & Garden Valley; K13LR Filer, Hansen, Jerome, Kimberly, Twin Falls, Dietrich & Shoshone; K13QF Glens Ferry; K05FG McCall & New Meadows.

KBCI-TV Boise: K09HN Cambridge; K11GR Cascade; K09HS Glens Ferry; K04EF Hailey, Ketchum & Sun Valley; K10GQ Huntington, OR; K11LS Jordan Valley, OR; K13IA Lowman; K10FD McCall & New Meadows.

KTVB Boise: K13ST Boise & Collister; K05DC Cambridge & Midvale; K13GO Cascade; K05DD Glens Ferry; K13SL Huntington, OR; K13SO McCall & New Meadows.

KIOK Idaho Falls-Pocatello-Blackfoot: K65AZ Albion, Elba & Rupert; K10AW Challis; K11CP Fish Creek, Lava Hot Springs & Portneuf River area; K11LL Hoback Junction, WY; K11GI Jackson, Hoback Canyon & South Fork, WY; K07KS South Park, WY.

KIFI-TV Idaho Falls-Pocatello-Blackfoot: K61AP Albion, Burley & Rupert; K05CJ Challis; K13LY Hoback Junction, WY; K13FZ Jackson, WY; K13CO Lava Hot Springs; K13RV Leadore; K61CI Leadore (north); K12MA Rexburg, St. Anthony & Sugar City; K09LF South Park, WY; K34AW West Yellowstone, MT.

KUIO-TV Moscow: K59BW Bonners Ferry; K26AD Coeur d'Alene & Post Falls; K59BA Cottonwood, Craigmont, Grangeville & Nezperce; K11KO Kamiah; K67BX Kellogg; K05GQ Kooskia & Stites; K64BR Lewiston; *K64BD Priest River & Sandpoint; K57CM Priest River rural area; K69CN Rose Lake & St. Maries.

KIVI Nampa-Boise-Caldwell: *K29BY Ketchum & Hailey; K68CO Twin Falls.

KISU-TV Pocatello: K12LS Challis & Ellis rural area; K13QE Driggs, Tetonian & Victor; K69CL Georgetown; K13QH Irwin & Swan Valley; K59BV Lava Hot Springs; K62BD Malad; K02LR May & Goldberg rural areas; K57BN Montpelier; K57CI Salmon.

KPVI Pocatello-Blackfoot-Idaho Falls: K05HQ Ashton; K14HM Burley & Rupert

area; K48BM Jackson, WY; K13UF Rexburg & St. Anthony; K51AU Twin Falls & Jerome.

KMVT Twin Falls: K09IR Albion, Elba, Idaho rural area & Malta; K59CC Burley, Rupert & Albion; *K69FP Elko, NV; K04EN Glens Ferry; K57CC Hagerman; *K57EE Jackpot, NV; K09AQ Ketchum; K13HG Ketchum, Sun Valley & Warm Springs; *K61EB Wells, NV; *K63DQ Wells, NV; *K65DZ Wells, NV.

ILLINOIS

WCIU-TV Chicago: W55AS Milwaukee, WI.

WAND Decatur: W68AA Danville.

WSIL-TV Harrisburg: K10KM Cape Girardeau, MO.

INDIANA

WHME-TV South Bend: W15AM Grand Rapids, MI.

WBAK-TV Terre Haute: W42AS Galesburg, IL.

IOWA

KGAN Cedar Rapids-Waterloo: K12EA Decorah; K74CU Iowa City; K13MN Washington.

KDSM-TV Des Moines: *K21CU Bethesda.

KIIN-TV Iowa City: K38AB Fort Madison & surrounding area; K44AB Keokuk & surrounding area; K54AF Keosauqua & surrounding area; K33AA Ottumwa & surrounding area.

KYIN Mason City: K14AF Decorah.

KOIA-TV Ottumwa: *K34CW Kirksville, MO.

KCAU-TV Sioux City: K80BU Elgin, Elkhorn Valley, Neligh & Tilden, NE; K74CL Inman & O'Neill, NE; K74CE Norfolk, NE.

KMEG Sioux City: K30BP Norfolk, NE; K55FL Spencer; K40CD Storm Lake/Newell.

KSIN Sioux City: K25AA Rock Rapids & surrounding area; K33AB Sibley & surrounding area.

KTIV Sioux City: K39AL Elgin, Elkhorn Valley, Neligh & Tilden, NE; K51CC Inman & O'Neill, NE.

KRIN Waterloo: K41AD Lansing.

KANSAS

K000 Hays-Russell-Great Bend-Salina: K64BS Concordia; *K23BU Goodland; *K39BS Norton; *K15CG Oakley; K66CD Phillipsburg; K57EO Studley-Tasco.

KOAM-TV Pittsburg-Joplin, Missouri: *K58DE Bentonville, AR.

KTWU Topeka: K30AL Iola.

WIBW-TV Topeka: K07JL Lawrence; K08ED Marysville; K07GF Topeka.

KAKE-TV Wichita: K69DQ Great Bend; K25CV Hays; K7180 Herington; K20BU Russell; K22CP Salina.

KSAS-TV Wichita: *K14HK Great Bend.

KENTUCKY

WCVN Covington: W56AT Augusta.

WKHA Hazard: W09AX Cowan Creek, Eolia & Oven Fork; W67AN Letcher; W66AH Mayking & Whitesburg.

WKMA Madisonville: W55AJ Hawesville; *W57AJ Hopkinsville.

WKMR Morehead: W10AR Louisa.

WKON Owenton: W56AM Falmouth.

WPSD-TV Paducah: W10AH Carbondale, IL.

WKSQ-TV Somerset: W12AY Artemus, Barbourville, Boone Heights & Heidrick; W08BL Pineville; W55AL Tompkinsville & surrounding rural area.

LOUISIANA

WBRZ Baton Rouge: *K56DS Hammond; *K57DI Morgan City.

KTVE Monroe-EI Dorado, Arkansas: W02AW Monroe.

KNOE-TV Monroe-West Monroe: K18AB EI Dorado, AR.

WLAE-TV New Orleans: *W51BC Garyville.

MAINE

WCBB Augusta-Lewiston-Portland: W04BS Bethel, Greenwood & Locke Mill; W03AM Bridgton, Harrison & North Bridgton; *W04BT Pittsfield; W14AB Skowhegan, Madison & Anson.

WABI-TV Bangor: W61AD Calais.

WLBZ-TV Bangor: W57AQ Calais; W04AK Waterville.

WAGM-TV Presque Isle: W11AA Madawaska.

WMEM-TV Presque Isle: W04BH Allagash; W04AY St. Francis.

MARYLAND

WHAG-TV Hagerstown: *W48AR Frederick.

WMDT Salisbury: W27AJ Dover, DE.

MASSACHUSETTS

WCX Vineyard Haven: W67BA Dennis.

MICHIGAN

WCML-TV Alpena: W69AV Leeland & surrounding areas; W46AD Traverse City.

TV & Cable Factbook No. 59

WWTW Cadillac-Traverse City: ★W17AV Petoskey.

WLUC-TV Marquette: W05AQ Calumet; W76AI Escanaba; W08BG Iron Mountain; W70AZ L'Anse.

MINNESOTA

K SAX Alexandria: K24AE Alexandria; K16BQ Brainerd; K69DA Little Falls; K32AE Long Prairie; K20AC Wadena; K14AD Willmar.

KAWE Bemidji: ★W21AN Thief River Falls.

W DIO-TV Duluth: K66BI Aitkin; K57BJ Brainerd; W61AF Grand Marais; K55BR Grand Portage.

W DSE-TV Duluth-Superior, WI: K53BH Grand Portage.

KBJR-TV Duluth-Superior, WI: K82AF Cass Lake; K61BH Deer River; K65BJ Grand Marais; K59BJ Grand Portage.

KDLH-TV Duluth-Superior, WI: K70DH Aitkin; K74CM Brainerd; K78AK Cass Lake; K59BQ Deer River; K63BI Grand Marais; K57BH Grand Portage.

KEYC-TV Mankato: ★K19CA St. James.

KARE Minneapolis-St. Paul: ★K52DG Bemidji.

KITN Minneapolis-St. Paul: ★K53DX Donnelly; K27CW Rochester; K42AV St. James; K38CL Winona.

KMSP-TV Minneapolis-St. Paul: ★K49CU Walker.

KTTC Rochester: K70DR Blue Earth; K79BK Fairmont; W67CH La Crosse, WI; K74CZ Winona.

KXLI St. Cloud: ★K66DJ Austin.

KSTP-TV St. Paul-Minneapolis: K63BW Donnelly & Herman; W63AR Ladysmith, WI; K30AC Marshall; W57AS Spooner, WI; K32AF St. James; K57CN Wabasha; K20AD Worthington.

KBRR Thief River Falls: K26AC Bemidji, ND.

MISSISSIPPI

WMAH-TV Biloxi: W45AA Columbia.

WLOX-TV Biloxi-Gulfport-Pascagoula: W09AU Laurel.

MISSOURI

KRCG Jefferson City: K110J Dresden, Georgetown & Sedalia.

KDEB-TV Springfield: K08GN Kimberling City.

KQTV St. Joseph: ★K69FA Athelstan, IA; ★K55DH Bethany; K57CP Grant City.

MONTANA

KTVQ Billings: K69CM Big Timber & Livingston (eastern rural area); K18AF

Bozeman, Belgrade & Manhattan; K70ER Castle Rock & Lame Deer; K06KF Hardin, Crow Agency & rural area (north); ★K09VL Hayes & Hammond; K55AJ Heath & surrounding area; K13IX Lewistown; K10GF Miles City; K07HC Sheridan & surrounding rural areas, WY.

KULR-TV Billings: K75CL Forsyth rural area; K47DP Lewistown; K06FE Miles City.

KTVM Butte: K09KH Ennis, McAllister, Watkins & rural area SE of Ennis; K10HZ Pony; K10HL Virginia City.

KXLF-TV Butte: K08GK East Helena, Fort William Henry Harrison, Helena & Lake Helena.

KXGN-TV Glendive: K13IG Fairview & Sidney; ★K22CD Vida; ★K67EB Wolf Point.

KFBB-TV Great Falls: K09HZ Havre; K10FI Helena; K43DC Lewistown.

KRTV Great Falls: K48AI Joplin; ★K45CS Lewistown.

KTGF Great Falls: ★K40CF Cut Bank; K52CI Havre; ★K40BW Lewistown; ★K24CD Stanford.

KOUS-TV Hardin-Billings: K15AD Cody, WY.

KECI-TV Missoula: K11IJ East Missoula & Upper Rattlesnake area; K10HC Mullan, ID.

KPAX-TV Missoula: ★K58DR Libby; ★K38CI Whitefish.

NEBRASKA

KCAN Albion: K56AJ Bassett & Ainsworth.

KTNE-TV Alliance: K06JC Chadron & Chadron Area Housing Development; K06KR Crawford & Fort Robinson State Park.

KMNE-TV Bassett: K10JW Verdigre.

KGIN Grand Island: K25AG Cambridge; K55AF Cozad; K27AJ Gothenburg; K23AH Wallace.

KWNB-TV Hayes Center: ★K13VO North Platte.

KLNE-TV Lexington: K13KB McCook.

KOLN Lincoln: K28AP Neligh; K24AA Newport; K57CZ North Platte; ★K34CU O'Neill; K72DQ O'Neill; K69AL Valentine.

KUON-TV Lincoln: K23AA Beatrice; K68AV Blair; K24AC Falls City; K33AC Pawnee City.

KXNE-TV Norfolk: K66AR Decatur; K65AT Neligh; K69BM Niobrara.

KNOP-TV North Platte: K21CY Ogallala.

KPNE-TV North Platte: K12HQ Benkelman; K12KI Culbertson; K13NU Stratton; K12KK Trenton; K69BN Wauneta.

WOWT Omaha: K61AO Norfolk.

KSTF Scottsbluff-Gering: ★K30BV Chadron/Crawford.

KSNB-TV Superior: ★K18CD Lincoln.

NEVADA

KLAS-TV Las Vegas: K60AN Henderson.

KLTV Las Vegas: K02FM Goodsprings; K07JC Indian Springs; K02FN Mesquite (Virgin Valley); K02FJ Overton (Moapa Valley); ★K23BS Sandy Valley.

KVBC Las Vegas: K06KD Austin Peak; K58BC Ely & McGill; K57BU Eureka.

KAME-TV Reno: K57CV Carson City; K44BE Fallon; K35AX Hawthorne & Rattlesnake Flats; K34BL Lovelock.

KNPB Reno: K15AN Carson City.

KOLO-TV Reno: K12IX Austin; K58AO Crystal Bay & Zephyr Cove; K03DN Ely & McGill; K11JN Reno (shadow area); ★K49CK Stead & Lawton.

KRNV Reno: K80BR Carson City; K10GS Carson City & Washoe Valley; K13QV Fallon; K33CN South Lake Tahoe, CA.

KTVN Reno: K12GW Carson City & Washoe Valley; K12HJ Crystal Bay; K60AS Crystal Bay, NV & Meeks Bay & Rubicon Bay, CA; K10JS Elko; K06HT Ely; K43DB Meyers & Stateline, CA; K13PC Tuscarora; K08IO Wells; K07KH Winnemucca.

NEW JERSEY

WNJS Camden: ★W49AT Cape May Court House.

NEW MEXICO

KGGM-TV Albuquerque: K65CG Alamogordo & Holloman AFB; K07EB Arenas, Arenas Valley, Central, Fierro, Hanover, Hurley, Pinos Altos, Santa Rita, Silver City & suburban area (north); K67BG Arrey & Derry; K57CF Carrizozo, Oscura & Three Rivers; K44DD Chama; ★K49BY Clovis; K57AW Deming & areas northeast & south; K09EP Grants & Milan; K59BD Hornsby Ranch, Montoya & Newkirk; ★K63DU Lordsburg; K130Y Mescalero; ★K11NW Mescalero Apache Reservation; ★K16BZ Ruidoso; ★K09EQ Taos; ★K44CJ Tucumcari.

KGSW-TV Albuquerque: ★K31BX Carlsbad; K60EH Deming; K39AH Durango, CO; K55DW Farmington.

KNME-TV Albuquerque: ★K38DA Aztec; K61BO Bayfield & Ignacio, CO; K62BC Bingham & Carrizozo; K54BN Capulin & Des Moines; K69CH Chama; K06HH Chinle, AZ; K60AA Coalfax; K59BU Durango, CO; K63AX Eagle Nest & Moreno Valley; K53AQ El Paso Gas Co. Navajo Compressor Station, AZ; K43AI Farmington; K618A Fort Wingate & Indian Village; K63BD Gallup; K04NB Ganado, AZ; K67CR Grants & Milan; K65BQ Las Vegas; K69CG Mosquero & Roy; K58AZ Nolan & Wootan; K62AP Pagosa Springs, CO; ★K44CZ Penasco; K69CI Sheridan; K74DX Shiprock; K68BI Sunetha, CO; K69CJ Taos; K53BA Tres Piedras; K68BO Wagon Mound.

KOAT-TV Albuquerque: K34CR Alamogordo & Holloman AFB; K09JJ Blanco & Bloomfield; K62CR Bloomfield Hwy., Far-

mington & Huerfano; K49CZ Caballo; K58AH Capitan, Mescalero & Ruidoso; K43BT Carrizozo; K10IN Chinle, AZ; K70BR Durango, CO; ★K19CM Farmington; K52CR Forrest & McAllister; K08IJ Gallup; K11EV Grants & Milan; K12NH Hobbs; K60BC Hobbs; K74CY Horse Springs; K61CN Lordsburg; K63AE Many Farms, AZ; K57BR Montoya & Newkirk; K13RK Roswell; K62AL Roswell; K06EH Silver City; K08KX Taos; K60DD Tierra Amarilla.

KOB-TV Albuquerque: K06LE Albuquerque; K10MG Albuquerque; K09KJ Brazos, Chama, Park View & Tierra Amarilla; K64AS Capitan & Ruidoso; K51CN Carrizozo; K08HQ Chinle, AZ; K06IS Gallup; K06CU Grants & Milan; K69BB Horse Springs Store & ranch area; K06ED Las Vegas; K59CM Lordsburg; K55AL Mesita Del Gato Ranch area; K55CV Montoya & Newkirk; K09KC Santa Rosa Heights; K10KF Silver City.

KOBF Farmington: K53DR Cortez & Mancos, CO; K66BN Durango, CO; K69AF Shiprock.

KRWG-TV Las Cruces: K67AX Alamogordo, Holloman AFB & Tularosa; K02KG Cliff & Gila; K65BS Garfield, Hatch, Leasburg & Radium Springs; K13UL Hillsboro; K02KP Lordsburg; K12LL Silver City; K59CN Truth or Consequences.

KENW Portales: K69CV Carlsbad; K65CB Forrest & McAllister; K61EM Ruidoso; ★K63BR Tucumcari.

KBIM-TV Roswell: ★K59AB Alamogordo & Holloman AFB; K55AC Capitan & Ruidoso; K65BT Clovis; K69CQ Dora.

KOBR Roswell: K55AM Clovis.

KRPV Roswell: K46CL Hobbs; K66DO Portales; K45BX Ruidoso.

KKTO Santa Fe: ★K50BN Farmington.

NEW YORK

WTEN Albany: W04AE Herkimer; W07AN Middleburg & Schoharie.

WNYT Albany-Troy-Schenectady: W51AE Adams & Williamstown, MA & Bennington, VT, MA; W07AV Gloversville & Johnstown; W36AF Kingston; W07AI Lanesborough, Lenox, Pittsfield & West Pittsfield, MA; W07AG Rutland & West Rutland, VT.

WSKG Binghamton: W58AD Addison; W69AE Almond; W83AL Andes; W69AI Arkville, Fleischmanns & Margaretville; W55AC Avoca & Cohocton; W62AX Belden; W65AN Berkshire & Newark Valley; W57AF Binghamton & Johnson City; W81AH Bloomville & South Kortright; W57AD Cameron; W57AC Canaseraga; W66AD Canisteo & Hornell; W56AK Chambers; W83AT Cherry Valley; W81AM Cooperstown, Milford & Portlandville; W68AD Coming; W04AZ Davenport, Davenport Center & South Worcester; W67AD Delhi; W63AG East Binghamton; W56AJ East Corning; W67AA East Springfield, Springfield & Springfield Center; W79AY East Worcester, Schenectady & Worcester; W75AQ Edmeston & West Burlington; W30AA Elmira; W58AE Elmira; W67AM Endicott & Vestal; W04AS Gilboa, Grand Gorge, Prattsville & Roxbury; W55AD Greenwood; W56AI Hammondsport; W66AO Harpursville; W66AE Hawleyton; W12AZ Hunter, Lexington, South Jewett &

O & O Translators—New York

Tannersville; W65CF Ithaca; W76AF Jefferson; W65AK Kattelville; W83AU Laurens & Mount Vision; W62AL Maine & Union Center; W69AH Montour Falls; W04BG Morris & Relay Laurens Site; W62AV Owego; W66AF Pine City; W57AE Prattsburg; W62AK Presho & Lindley; W04BE Salt Springville; W60AD Savona; W59AF Spencer; W07BF Sprout Brook (Montgomery County); W69BP Stamford; W64AP Tioga Center; W69AF Troupsburg; W56AR Van Etten; W62AJ Waverly; W66AG Whitney Point; W56AH Woodhull.

WNED-TV Buffalo: W62AS Belmont & Friendship; W62AD Clymer; W60AC Findley Lake; W56AD Kennedy; W64AF Sherman; W62AG Sinclairville.

WENY-TV Elmira: W06AR Hornell; *W07BJ Ithaca.

WNBC-TV New York: W57AB New York.

WNYW New York: W64AA Bronx & Upper Manhattan.

WPIX New York: W73AP Bronx & Upper Manhattan.

WXTV Paterson, NJ-New York, NY: W47AD Hartford, VT; W35AB Philadelphia, PA.

WCFE-TV Plattsburgh: *W60AO Port Henry & Crown Point; W67AW Ticonderoga; *W67AY Westport; W67AR Willsboro.

WMHT Schenectady-Albany-Troy: W04BD Glens Falls (vicinity of); W04AJ Middleburg & Schoharie.

WCNY-TV Syracuse: W62AN Nedrow & Onondaga Indian Reservation; W59AU Utica.

WIXT Syracuse: W07BA Nedrow (& SW section), Onondaga City & Syracuse; W07BD Syracuse (DeWitt section).

WUTR Utica-Rome: W64AG Lowville; W68AE Ogdensburg; W63AE Oneonta; W50AA Watertown.

NORTH CAROLINA

WUNF-TV Asheville: W59AR Brevard, Cedar Mountain & Sherwood Forest; W27AB Canton, Clyde, Hazelwood & Waynesville.

WCCB Charlotte: *W47AR Fort Walton Beach, FL.

WUNG-TV Concord: W05AU Bat Cave, Gerton, Chimney Rock & Lake Lure; W24BA Columbus, Saluda & Tryon.

WNCT-TV Greenville: *W05BI Morehead City.

WUNE-TV Linville: W59AD Andrews, Murphy & Robbinsville; W67AV Bryson City, Ela, Lauda, Alarka, Almond & Stecoah; W67AQ Burnsville; W23AF Cullowhee; W62BA Hayesville, Brasstown & Shooting Creek; W62BB Highlands; *W43AU Marion; *W31AN Murphy; W59AK Spruce Pine.

WITN-TV Washington-Greenville-New Bern: *W21AL Morehead City.

WJKA Wilmington: *W25AP Lumberton.

WUNL-TV Winston-Salem: W27AO Boone; W35AD Sparta.

NORTH DAKOTA

KFME Fargo: K07NE Lisbon; K02FO Valley City.

WDAY-TV Fargo: K06LD Fergus Falls, MN; K02DD Jamestown.

KTHI-TV Fargo-Grand Forks: K09MF Breckenridge, MN & Wahpeton, ND; K09JM Jamestown; K02GA Lisbon.

KVRR Fargo-Moorhead, MN: K54AT Brainerd, MN; K23AJ Devils Lake; K05IV Park Rapids, MN.

KMOT Minot: K07HU Garrison.

KXJB-TV Valley City-Fargo: K58BP Bowesmont; K10IL Devils Lake; K22AK Devils Lake; K07LF Ellendale; K07IW Jamestown; K10IA Oakes.

KUMV-TV Williston: K13PL Glendive, MT.

OHIO

WEAO Akron: W58AM Youngstown & surrounding area.

WOUC-TV Cambridge: W65AH Loudonville; W69AO Millersburg.

WCET Cincinnati: W58AG Georgetown.

WSTR-TV Cincinnati: W66AQ Dayton.

WVIZ-TV Cleveland: W64AK Conneaut & surrounding area; W67AL Eastlake & surrounding area; W66AK Gates Mills.

WOSU-TV Columbus: W47AB Mansfield; W31AA Newark.

WPTD Dayton: W17AA Celina & surrounding area; W63AH Maplewood area.

OKLAHOMA

KTEN Ada-Ardmore: K08GD Ardmore; K08KK Paris, TX.

KXII Ardmore & Sherman-Denison, TX: K02EQ Paris, TX.

KWET Cheyenne: K19AA Altus; K56AY Beaver; *K55BV Boise City; K58AX Buffalo; K56BQ Frederick; K16AB Guymon.

KOET Eufaula: K15AA Hugo; K63BA Idabel.

KETA Oklahoma City: K30AE Alva; K28AC Ardmore; K46AI Durant; K36AB Lawton; K46AH Medford; K38AK Ponca City.

KOKH-TV Oklahoma City: K55DN Ardmore.

KSBI Oklahoma City: *K54DJ Edmond; *K21DF Stillwater; K52DM Wichita Falls, TX.

OREGON

KOAB-TV Bend: *K08LG Silver Lake.

KTVZ Bend: K06LI Chemult & Crescent; K66BC Culver & Madras; *K66DC La Pine.

KCBY-TV Coos Bay-North Bend: K33CP Gold Beach; K07KZ Squaw Valley.

KOAC-TV Corvallis: K68BA Cloverdale & Pacific City; K66BE Elkton; K68BF Eugene;

K68BG Glide, Oakland, Sutherlin & Winchester; K66AS Newport, Seal Rock & South Beach; *K02NW Reedsport; K66BF Roseburg.

KEZI Eugene: K27CL Coos Bay; K53CU Deer Creek, Garden Valley, Glengary area, Oak, N., N.W., S. & W. Roseburg & Winchester; K11GT Eugene (E & SE), College Hill, Fox Hollow & South Willamette; K11BX Glide, Idleyld Park, Oak Creek Valley & Sutherlin; K07IA Oakland; K06IO Scottsburg; K07IL Winston.

KVAL-TV Eugene: K04DR Eugene; K58CW Florence; K55DA Newport & Otter Rock; K02DB Scottsburg.

KMTR-TV Eugene-Springfield: K46AS Coos Bay; K31AE Roseburg.

KDKF Klamath Falls: K52AS Altamont/Klamath Falls; K13UR Klamath Falls.

KOTI Klamath Falls: K06LS Chiloquin; K04ES Klamath Falls; K05ET Likely, OR & Alturas, CA; K62BE Midland, Merrill & Keno.

KTVR La Grande: K090D Adrian, Nyssa, Ontario & Vale; K61BF Enterprise; K61BT Milton-Freewater; K59BO Pendleton & Umatilla County (eastern); *K08KW Richland.

KDRV Medford: K51BV Cave Junction & Selma; *K28CU Fort Dick, CA; K71AZ Gold Beach; *K46CH Gold Hill; K15BP Grants Pass; K09PI Happy Camp & North Indian Creek, CA; K21BG Jacksonville; K43BJ Ruch & Applegate; K04NU Selad Valley, CA; K17BA Yreka & Montague, CA.

KOBI Medford: K04ER Applegate Valley; K07JT Brookings; K13HU Callahan, Etna, Fort Jones & Greenview, CA; K07KT Canyonville, Riddle & Tri City; K07PZ Cave Junction; K04EY Chinook Park & Grants Pass; K30BN Coos Bay; K39CL Culp Creek; K03EI Eagle Point, Seven Oaks, Tolo & White City; K13JQ Empire & North Bend; K25CF Gasquet; K07DZ Glendale; K80CO Gold Beach; K02FT Gold Hill; K38CP Grants Pass; K13JR Jacksonville & Old Military Road; K36BL Merlin; K04HE Montague & Yreka, CA; K34BV Murphy & New Hope; K08AK Port Orford; K13KO Prospect; K07HS Williams.

KSYS Medford: K02JF Butte Falls; K13PH Cave Junction; K550D Gold Hill & Toro; K12KX Grants Pass; K18AN Grants Pass; K07RQ Jacksonville; K04KI Merrill & Malin; K13PF Pinehurst; K02JG Prospect; K13PI Ruch & Applegate; K13PE Shady Cove; K02JJ Williams.

KTVL Medford: K07PU Altamont, Klamath Falls & Pelican City; K60AR Alturas & Likeley, CA; K04EO Ashland, Phoenix & Talent; K02DV Bridgeview, Cave Junction & O'Brien; K10LR Brookings; K04JQ Butte Falls; K60BJ Carpenterville; K02CN Castella, Dunsuir & Mount Shasta, CA; K24BV Cave Junction; K48BS Glendale & Wolf Creek; K17BJ Gold Beach; K04JZ Gold Hill; K02DP Grants Pass & Merlin; K40BL Hugo & Merlin; K02IC Jacksonville; *K60BH Midland, Merrill & Keno; K14GT Port Orford; K03BZ Rogue River; K04JP Williams; K06GP Yreka, CA.

KATU Portland: *K26DB Astoria; *K42CZ Lincoln City; K54AP Prineville; *K29CI Prineville & Redmond; K62AJ Terrebonne; K61BX The Dalles, OR & Goldendale, WA.

KOIN-TV Portland: *K34DCT Astoria.

KOPB-TV Portland: K65CH Arlington; K59BX Astoria, OR-Grays River & Lebam, WA; K36BA Burns; K17AA Coos Bay, Coquille & North Bend; K61BY Dufur & The Dalles, OR & Goldendale, WA; K55CM Gold Beach; K63BS Heppner, Echo, Lexington & Long Creek; K68AJ Hood River, OR & Bingen & White Salmon, WA; K66CB John Day & Mount Vernon; K61BU Port Orford; K62BF Seaside & Cannon Beach.

KPIC Roseburg: K07PP Camas Valley; K11GH Canyonville, Riddle & Tri City; K58DA Glendale; K13HM Myrtle Creek; K12IA Oakland & Union Gap; K02AU Sutherlin.

PENNSYLVANIA

WATM-TV Altoona: *W68AG Altoona (Pleasant Valley & west side of business district).

WICU-TV Erie: *W56BS Meadville; *W48AL Warren.

WPCB-TV Greensburg-Pittsburgh: W51AO Brookville.

WITF-TV Harrisburg: W38AN Chambersburg; W60AM Reading.

WHP-TV Harrisburg-York: W70BA Williamsport.

WHTM-TV Harrisburg-York-Lebanon: W72AM Duboisstown, Montoursville & South Williamsport; W62AU York.

WWCP-TV Johnstown: W57AH Altoona (Fairview-Wehrwood section); W63AJ Huntingdon; W65AL Martinsburg; W59AI State College.

WGAL-TV Lancaster: W13BJ Williamsport; W80AJ Williamsport.

WNEP-TV Scranton & Wilkes-Barre: W26AD Allentown-Bethlehem; W32AD Clarks Summit, Dalton & Waverly; W61AG Minersville, Port Carbon & Pottsville; W33AQ Palmerton, Slatedale & Slatington; W66AL Stroudsburg; W08CO Towanda; W20AD Williamsport.

WYOU Scranton & Wilkes-Barre: W19AR Clarks Summit; W54AV Mansfield; W66AI Minersville, Port Carbon & Pottsville; W60AH Stroudsburg; W55AG Williamsport.

WVIA-TV Scranton, Wilkes-Barre & Hazleton: W65AA Canton & Troy areas; W48AQ Clarks Summit, Dalton, Scranton (parts) & Waverly; W25AQ East Towanda, Towanda & Wysox; W62AO Hawley & Paupack; W80AM Honesdale; W77AI Laceyville & Wyalusing; W56AQ Lake Ariel, South Canaan & Waymart; W63AB Mansfield & neighboring area; W66AB Mehoopany, Meshoppen & Tunkhannock.

WBRE-TV Wilkes-Barre & Scranton: W38AC Clarks Summit, Dalton, Scranton (parts), Waverly & Dickson City; W72AI Minersville, Port Carbon & Pottsville; W64AL Stroudsburg; W76AK Williamsport.

RHODE ISLAND

WSBE-TV Providence: W62AB Westerly.

WLNE Providence-New Bedford, MA: W22AR Fall River, MA; W48AE Providence.

SOUTH CAROLINA

WCIV Charleston: W18AR Charleston.
WLTX Columbia: W02BA Batesburg & Leesville; *W07BT Camden; W05AV Great Falls; W08BT Newberry; W08BU Orangeburg; W08BS Sumter.
WOLD-TV Columbia: W17AE Orangeburg.
WRLK-TV Columbia: W55AA Rock Hill.
WPDE-TV Florence: W68BZ Myrtle Beach.

WYFF-TV Greenville-Spartanburg & Asheville, NC: W05AR Alarka, Bryson City & Ela, NC; W08BH Andrews & Robbinsville, NC; W11AX Bat Cave, Chimney Rock, Gerton & Lake Lure, NC; W10AL Big Cove & Cherokee, NC; W09AS Bumsville, NC; W11AU Canton, Clyde & Lake Junaluska, NC; W06AE Clayton & Mountain City, GA; W11AH Columbus & Tyron, NC; W02AF Cullowhee, Dillsboro & Sylva, NC; W06AK Drexel, Morganton & Valdese, NC; W03AK Ela & Whittier, NC; W06AJ Franklin, NC; W06AJ Franklin, NC; W06AI Marion, NC; W10AK Spruce Pine, NC.

WSPA-TV Greenville-Spartanburg & Asheville, NC: W11AN Alarka-Almond-Lauada, Bryson City, Greens Creek-Savannah-Gay & Whittier-Birdtown, NC; W09AY Asheville, NC; W08BP Beaver Dam Creek Valley, Elk Mountain & Woodfin, NC; W10AD Black Mountain, Montreat, Ridgecrest & Swannanoa, NC; W02AG Brevard, NC; W02AT Bumsville, NC; W06AO Canton, Lake Junaluska & Maggie Valley, NC; W08AT Cherokee, Shoal Valley & Soco Valley, NC; W09AF Cullowhee, Dillsboro, Love Field, Sylva & Webster, NC; W09AG Franklin, NC; W10AJ Greenville (north); W08BJ Marion & Old Fort, NC; W02AH Mars Hill, NC; W08AX Marshall, NC; W08BF Micaville & Spruce Pine, NC; W09AD Waynesville, NC; W09AR Weaver-ville, NC.

WLDS Greenville-Spartanburg & Asheville, NC: W05AE Addie, Sylva, Cullowhee & Dillsboro, NC; W11AQ Andrews, Marble, Robbinsville & Topton, NC; W06AQ Bat Cave, Chimney Rock, Gerton & Lake Lure, NC; W12AQ Black Mountain, NC; W05AP Brasstown & Murphy, NC; W08AN Brusson City, Ela, Alarka-Lauada (portions) & Almond-Stecoah (portions), NC; W12AU Burnsville, NC; W06AD Cashiers & High Hampton (portions) & Sapphire Valley, NC; W05AF Cherokee Indian Reservation, NC; W05AC Columbus & Tryon, NC & Landrum, SC; W11AJ Franklin, NC; W10AP Garden Creek, Marion, Providence & West Marion, NC; W02AQ Greenville (portion) & contiguous area; W12AR Hazelwood & Waynesville, NC; W10AT Highlands, NC; W08BI Hot Springs, NC; W06AP Maggie Valley & Soco Valley, NC; W06AL Oteen, Swannanoa & Warren Wilson College, NC; W05AO Pickens; W11AP Spartanburg (portion); W06AD Spruce Pine, NC.

WGSE Myrtle Beach: W51AT Georgetown.

SOUTH DAKOTA

KDSD-TV Aberdeen: K07JD Aberdeen.
KPSD-TV Eagle Butte: K04GW Spearfish.
KDLO-TV Florence-Watertown: *K34CO Leola.

1991 Edition

KHSD-TV Lead: *K13HY Deadwood.
KTSD-TV Pierre: *K23BR Chamberlain; K61AS Pickstown.

KBHE-TV Rapid City: K64AL Edgemont; *K20CK Lead; K06HG Pine Ridge; K55AV Pringle; K13PN Wasta.

KOTA-TV Rapid City: K13HY Deadwood; K06JM Gillette, WY; K02NT Scottsbluff, NE.

KPLD-TV Reliance: K69DJ Philip & Kadoka.

KELO-TV Sioux Falls: K57BX Lake Andes; *K28BQ Marshall, MN.

KSFY-TV Sioux Falls: K07QL Mitchell.

KUSD-TV Vermillion: K09UN Mitchell; K55BG Wagner.

TENNESSEE

WINT-TV Crossville: W28AA Cookeville.

WJHL-TV Johnson City, TN-Bristol, VA-Kingsport, TN: W07BC Big Stone Gap, East Stone Gap, Little Stone Gap & Little Italy Bottom, VA; W13AR Marion, VA.

WKPT-TV Kingsport-Johnson City, TN-Bristol, VA: W60AG Abingdon, VA; W07BK Gate City & Weber City, VA; W51AU Greeneville; W25AE Kingsport; W04BL Pennington Gap, VA; W04AX Whitesburg, KY; W03AJ Wytheville, Drocket, Rural Retreat, Fort Chiswell, Max Meadows, Jackson Ferry & Austinville, VA.

WBIR-TV Knoxville: W05AT Andrews, NC; W04AC Anville, Gray Hawk, McKee & Tyner, KY; W07AM Coalfield, Fork Mountain, Petros & Wartburg; W08AZ Cumberland, Lynch & Totz, KY; W04BC Gatlinburg; W04BM La Flette; W04AH Middlesboro, KY; W07AC Pennington Gap, VA; W04BA Robbinsville, Stecoah, Tuskegee & Yellow Creek, NC.

WKXT-TV Knoxville: W12AV Gatlinburg.

WREG-TV Memphis: K62DA Malden, MO.

TEXAS

KAMR-TV Amarillo: K25CP Kress.

KFDA-TV Amarillo: K63CA Bovina & rural area; K26CO Clovis, NM; K67CS Dora & Portales, NM; K41CA Kress.

KVII-TV Amarillo: K57CW Bovina & Friona; K43BU Clovis, NM & Farwell, TX; K36CC Kress.

KNCT Belton: K34AB Waco.

KDBC-TV El Paso: K36CK Alamagordo, NM; K02ES Fort Bayard, Santa Rita & Silver City, NM; K61AV Las Cruces & Organ, NM.

KINT-TV El Paso: K39CV Ruidoso, NM.

KTSM-TV El Paso: K75CQ Alamogordo & Holloman AFB, NM.

KVIA-TV El Paso: K40BP Alamagordo, NM; K55BT Deming, NM; K55CB Hobbs, NM; K57BV Las Cruces & Organ, NM; K15CL Lordsburg, NM; *K23BO Truth or Consequences, NM.

KJTV Lubbock: K47CF Hobbs, NM; K64CK Matador & Roaring Springs; K66DB Seminole; K07TZ Snyder; K69FQ Snyder.

KMID-TV Midland & Ddessa: K12FM Fort Stockton.

KOSA-TV Ddessa: K10HH Big Springs.

KTXS-TV Sweetwater-Abilene: K72DU Brownwood; K55AA San Angelo.

KCEN-TV Temple-Waco: K63DL Bryan & College Station.

UTAH

KULC Dgden: K36CB Richfield.

KSL-TV Salt Lake City: K69EW Beaver County (rural), Hamilton Fort & Newcastle.

KSTU Salt Lake City: K56BB Aurora & Juab County (rural); K59BS Hamilton Fort, Milford, Minersville & Newcastle.

KTVX Salt Lake City: K51BK Aurora & Juab County; K80CE Beaver County (rural), Hamilton Fort, Milford & Newcastle; K66AA Duchesne County (rural) & Spring Glen.

KUED Salt Lake City: K57AQ Alton & Kane County (rural); K56AZ Antimony; K63BY Beaver County (rural) & Milford; K40AF Blanding & Monticello; K18CG Boulder; K07JV Circleville, Junction & Kingston; K34AN Ephraim, Fountain Green & Manti; K63BF Garden City & Laketown; K07JW Garfield County rural area & Panguitch; K56AE Heber; K06IM Henefer; K49AO Juab & Sanpete Counties (rural); K07ES Kanab; K69BG Long Valley Junction; K60BU Orangeville & rural Emery County; K55BS Randolph & Woodruff; K42AJ Richfield, Monroe & rural Sevier County; K65AD Summit County; K57CK Tabiona & Myton; K40AH Torrey; K62BR Virgin; K47AK Washington & rural Washington County; K65AL Wayne County (rural).

KUTV Salt Lake City: K53CF Aurora & Juab County; K67AA Beaver County (rural), Hamilton Fort & Newcastle; K64BO Delta; K64AA Spring Glen.

KXIV Salt Lake City: *K19CP Evanston, WY; *K330M Park City.

VERMONT

WCAX-TV Burlington: W62AT Bellows Falls; W69AD Bennington, Manchester, Manchester Center & Manchester Depot; *W69AP Brattleboro; W89AR Rutland.

WVNY Burlington, VT-Plattsburgh, NY: W55AI Lake Placid, NY; W66AJ Lyon Mountain & Standish, NY; W60AF Malone, NY; W61AE Newport; W63AD Rutland.

WNNE-TV Hartford, VT-Hanover, NH: W65AM Lebanon, NH & White River Junction, VT.

WVTA Windsor: W36AX Bennington, Dorset & Manchester; W76AJ Dover & Wilmington; W53AS North Bennington & Pownal.

VIRGINIA

WVIR-TV Charlottesville: W67AF Staunton.

WHSV-TV Harrisonburg: W64AO Charlottesville.

WSET-TV Lynchburg: W05AA Roanoke.

WCVF-TV Richmond: W77AE Chase City, Mecklenburg County (rural) & South Hill; W74AU Cobbs Creek; W66BI Danville; W71AH Halifax & South Boston; W79AX Heathsville; W70AP Lovingston; W73AS Oak Grove; W39AK Rockfish Valley; W60BM Rustburg.

WCWV Richmond: W76AG Albemarle County rural area & Charlottesville; W79AT Chase City, Mecklenburg County (rural) & South Hill; W76AN Cobbs Creek; W83AJ Danville; W73AJ Halifax & South Boston; W81AL Heathsville; W75AI Lovingston; W75AP Oak Grove; W78AG Rustburg.

WBRA-TV Roanoke: W80AN Amherst; W67AB Garden City & Sugar Loaf areas.

WDBJ Roanoke: W04AG Garden City, Hidden Valley, South Salem & Sugar Loaf.

WSLS-TV Roanoke: W02AE Garden City, Hidden Valley, South Salem & Sugar Loaf.

WVPT Staunton: W19BB Charlottesville; W49AV Culpeper, Madison & Ruckersville; W42AC Front Royal, Strasburg & Winchester; W38AV Luray.

WASHINGTON

KWSU-TV Pullman: K76CQ Pasco.

KIRD-TV Seattle: K54AO Bremerton; K53AZ Bunker, Centralia & Chehalis; *K58BW Everett; K46AJ Olympia; K78BM Point Puyley & Puget Sound (surrounding west shoreline); K61CG Port Angeles; *K69FL Puyallup; K02EO Seattle (Beach Dr. area).

KTZZ-TV Seattle: *K27CI Everett; K36BF Hoquiam; K25CH North Bend; K34CC Port Angeles.

KSTW Seattle-Tacoma: K02CU Lake Washington; *K41CU Port Townsend; *K43DF Wenatchee.

KAYU-TV Spokane: K44CK Chelan; K67CD Colockum, Stemit & Wenatchee; K09UP Coiville; K19BY Grangeville, ID; K47BW Lewiston, ID-Clarkston, WA; K20BZ Sandpoint, ID.

KREM-TV Spokane: K45AC East Wenatchee & Wenatchee.

KXLY-TV Spokane: K09FZ East Valley area, Minnehaha Park area & Spokane; K11NU East Valley, Pasadena Park & Spokane; K11NT Long Lake & Suncrest; K11GD North Spokane; K09NN Northwest Pacific Heights (Spokane); K13HE Spokane (west sections).

KTPS Tacoma: K65BU Grays River & Lebam.

KCPQ Tacoma-Seattle: K25CG Aberdeen.

KPDX Vancouver: *K21DE Seaside, OR; *K35CR Tillamook, OR.

WEST VIRGINIA

WPBY-TV Huntington: W57AG Parkersburg.

O & O Translators—West Virginia

WNPB-TV Morgantown: W48AA Grant County, Keyser & Mineral County (rural area); W41AO Hampshire & Morgan County rural area; W44AA Martinsburg; W69AC Romney; W41AA Wheeling.

WISCONSIN

WLUK-TV Green Bay: W40AN Escanaba, MI.

WPNE Green Bay: W54AR Fence; W55AO Washington Island Twp. & Upper Door County.

WHLA-TV La Crosse: *W49AG Bloomington.

WKBT La Crosse: K12DZ Prairie du Chien, WI & McGregor, IA.

WHWC-TV Menomonie: *W39AE Armstrong Creek; W39AF Grantsburg; W55AP River Falls.

WISN-TV Milwaukee: W70AO Fond du Lac.

WVTV Milwaukee: K28CR Kenosha.

WHRM-TV Wausau: W64AU Adams.

WSAW-TV Wausau: W57AR Sayner & Vilas County.

WJFW-TV Wausau-Rhineland:
*W16BR Wausau; W27AU Wausau;
*W29AP Wausau.

WYOMING

KFNB Casper: K11RN Douglas.

KGWC-TV Casper: K68DC Clareton.

KTWO-TV Casper: K69DD Bondurant; K56BT Jackson; K22CI Lander; K04KD Lander, Riverton & Fort Washakie; K61DX Laramie; *K11PJ Rawlins & Sinclair;

*K21CV Rawlins & Sinclair; K55BL Sheridan; *K35CV Shoshoni.

KGWN-TV Cheyenne: K08IQ Laramie.

KCWC-TV Lander-Riverton: K25AU Dubois; *K28CH Gillette; K50BL Jackson; K22BK Rock Springs; K26BE Sheridan; *K14HH Teton Village.

GUAM

KGTF Agana: K04JG Merizo.

PUERTO RICO

WOLE-TV Aguadilla-Mayaguez: W60AA San German.

WPRV-TV Fajardo: W568C Fajardo.

WORA-TV Mayaguez-Aguadilla: W088M Mayaguez.

WSTE Ponce: W58AA Caguas; W38AB San Sebastian.

WSUR-TV Ponce: W10AN Aguadilla; W02AM Maricao; *W10AS Sabana Grande & San German.

WAPA-TV San Juan: W49AC Adjuntas; W56AA Orocovis; W43AA Utuado.

WIPR-TV San Juan: W08AS Utuado.

WKAQ-TV San Juan: W68BU Adjuntas; W32AA Aguada & Aguadilla; W09AT Fajardo; W72AO Maricao, Sabana Grande & San German; W22AB Mayaguez; W42AA Yauco.

VIRGIN ISLANDS

WTJX-TV Charlotte Amalie: W05AW Christiansted (various small & rural areas).

WSVI Christiansted: W05AS Charlotte Amalie.

Canadian Television Directory

Covering All Stations In Operation August 1990

Repeater stations are listed at the end of each Province alphabetically by city of license, with call letters, channel number, licensee, station or network repeated (in parentheses) & power.

ALBERTA

CBRT

Calgary

(Ch. 9)

English Outlet

Network Service: CBC.

Licensee: Canadian Bcstg. Corp., 1500 Bronson Ave., Ottawa, Ont.

Studio: 1724 Westmount Blvd., Box 2640, Calgary, Alta. T2P 2M7.

Telephone: 403-283-8361. **Telex:** 038-21604.

Technical Facilities: Channel No. 9 (186-192 MHz). Authorized power: 178-kw visual, 35.60-kw aural. Antenna: 1135-ft. above av. terrain, lat. 51° 03' 54", long. 114° 12' 47".

Transmitter: Calgary.

AM Affiliate: CBR, 50-kw, 1010 kHz.

FM Affiliate: CBR-FM, 100-kw, 102.1 MHz.

Ownership: Canadian Bcstg. Corp.

Began Operation: September 1, 1975.

Represented (sales): CBC National Selective Television Sales (Canada); Canadian Standard Broadcast Sales Inc. (U.S.)

Personnel:

PAT REILLY, director of television.

MARTY RAINE, plant manager.

B. SHIELL, sales manager.

MARGARET McLACHLAN, regional manager, communications.

GERRY SCHMITT, chief engineer.

JOHN DRABBLE, news director.

RUSS DOWN, program director.

Rates: On request.

CFCN-TV

Calgary

(Ch. 4)

Network Service: CTV.

Licensee: CFCN Television, Broadcast House.

Studio: Broadcast House, Box 7060 Postal Sta. E, Calgary, Alta. T3C 3L9.

Telephone: 403-240-5600. **Telex:** 038-21637.

Technical Facilities: Channel No. 4 (66-72 MHz). Authorized power: 100-kw visual, 50-kw aural. Antenna: Directional, 700-ft. above av. terrain, 515-ft. above ground, 4440-ft. above sea level, lat. 51° 03' 37", long. 114° 10' 13".

Transmitter: Broadcast House, Calgary.

AM Affiliate: CFCN, 50-kw, 1060 kHz.

News Services: Broadcast News, Canadian Press.

Ownership: CFCN Communications Ltd.

Began Operation: September 9, 1960.

1991 Edition

Represented (sales): Paul Mulvihill Limited (Toronto, Montreal & Vancouver); Brydson Spot Sales Inc. (U.S.).

Personnel:

E. W. (TED) CHAPMAN, president, CFCN Communications Ltd.

TERRY COLES, president & general manager, TV division.

BRUCE NELSON, vice president, programming.

KEN DEGERNESS, vice president, operations.

GEORGE GONZO, vice president, sales.

RICHARD COLEMAN, director of engineering.

GLEN GRICE, retail sales manager.

PAULA HYMAN, traffic manager.

Highest 30 Sec. Rate: \$1700.

CKKX-TV

Calgary

(Ch. 2)

Network Service: None, independent.

Licensee: Calgary Television, 222 23rd St. NE, Calgary, Alta. T2E 7N2.

Studio: 222 23rd St. NE, Calgary, Alta. T2E 7N2.

Telephone: 403-235-7727. **Fax:** 403-248-0252.

Technical Facilities: Channel No. 2 (54-60 MHz). Authorized power: 100-kw visual, 20-kw aural. Antenna: 989-ft. above av. terrain, 668-ft. above ground, 4843-ft. above sea level, lat. 51° 04' 24", long. 114° 15' 34".

Transmitter: Old Banff Coach Rd.

Multichannel TV Sound: Stereo only.

Satellite Earth Stations: 2 Andrew, 4.5-meter C-band; Andrew, 4.5-meter Ku/C band; Agile, Omni, M/A-Com receivers.

News Service: Global Co-op.

Ownership: Westcom TV Group Ltd.

Began Operation: October 2, 1954. Sold to present owner by Selkirk Communications 1990.

Represented (sales): Western Broadcast Sales, (Canada); All Canada Radio & TV (U.S.).

Personnel:

DAVE PENN, president.

NOEL WAGNER, vice president & general manager.

DAVE BATES, vice president, sales.

WILLIAM McCAMBLY, vice president, engineering.

GUS DOWNE, vice president, finance.

HUGH DELANEY, general sales manager.

ROY MULLETT, local sales manager.

TED ARNOLD, news director.

BOYD ASH, program/marketing director.

Rates: On request.

CBXFT

Edmonton

(Ch. 11)

French Outlet

Network Service: SRC.

Licensee: Societe Radio-Canada, 1500 Bronson Ave., Ottawa, Ont.

Studio: 8861 75th St., Edmonton.

Mailing Address: Box 555, Edmonton, Alta. T5J 2P4.

Canadian TV Stations—Alberta

Telephone: 403-468-7500. Fax: 403-468-7792.

Technical Facilities: Channel No. 11 (198-204 MHz). Authorized power: 90-kw visual, 9-kw aural. Antenna: Omnidirectional, 474-ft. above av. terrain, 385-ft. above ground, 2785-ft. above sea level, lat. 53° 30' 53", long. 113° 17' 07".

Transmitter: 8-mi. SE of Edmonton.

AM Affiliate: CHFA, 10-kw, 680 kHz (CBC).

Ownership: Societe Radio-Canada

Began Operation: March 1, 1970.

Personnel:

DENIS LORD, regional director of French services in Alberta.
HUGETTE GRENIER, sales manager.
PIERRE NOEL, regional communications manager.
D. COLLETTE, director of radio.

Rates: No rate card available; carries network commercials.

CBXT Edmonton

(Ch. 5)

English Outlet

Network Service: CBC.

Licensee: Canadian Bcstg. Corp., 1500 Bronson Ave., Box 8478, Ottawa, Ont. K1G 3J5.

Studio: 8861 75th St., Edmonton, Alta. T6C 4G8.

Telephone: 403-468-7500.

Technical Facilities: Channel No. 5 (76-82 MHz). Authorized power: 318-kw visual, 34.30-kw aural. Antenna: 669-ft. above av. terrain, 580-ft. above ground, 2980-ft. above sea level, lat. 53° 30' 53", long. 113° 17' 07".

Transmitter: Sherwood Park.

AM Affiliate: CBX, 50-kw (DA-2), 740 kHz (CBC).

FM Affiliate: CBX-FM, 40-kw, 90.9 MHz.

Ownership: Canadian Bcstg. Corp.

Began Operation: October 1, 1961.

Represented (sales): CBC National Selective Television Sales (Canada); Canadian Standard Broadcast Sales Inc. (U.S.).

Personnel:

HAROLD REDEKOPP, regional director for the Province of Alberta.
ERIC UPTON, regional sales manager, Edmonton.
JOHN POWER, regional engineer.
SUSAN FREEDMAN, manager of communications, Edmonton.
BILL MITCHELL, director of television.
TERRY FIELD, news director.

Rates: On request.

CFRN-TV Edmonton

(Ch. 3)

Network Service: CTV.

Licensee: Sunwapta Bcstg. Ltd., Box 5030, Postal Station E, Broadcast House, Edmonton, Alta. T5P 4C2.

Studio: 18520 Stony Plain Rd., Edmonton, Alta. T5S 1A8.

Mailing Address: Broadcast House, Postal Station E, Edmonton, Alta. T5P 4C2.

Telephone: 403-483-3311. **Telex:** 037-2257. **Fax:** 403-486-5121.

Technical Facilities: Channel No. 3 (60-66 MHz). Authorized power: 250-kw visual, 50-kw aural. Antenna: 720-ft. above av. terrain, 800-ft. above ground, 3166-ft. above sea level, lat. 53° 23' 06", long. 113° 12' 48".

Transmitter: Looma, Alta., 7-mi. SE of Edmonton.

AM Affiliate: CFRN, 50-kw, 1260 kHz.

FM Affiliate: CKXM, 100-kw, 100.3 MHz (No. 262), 482-ft.

News Services: Broadcast News, Canadian Press.

Ownership: Sunwapta Broadcasting Ltd.; Subsidiary of Electrohome Ltd.

Began Operation: October 17, 1954.

Represented (sales): Radio-Television Representatives Ltd. (Canada); Harlan G. Oakes & Associates Inc. (U.S. West Coast).

Personnel:

BRUCE E. COWIE, president.
JACK LITTLE, television station manager.
B. W. HOGLE, news & public affairs manager.
D. J. TROUGHTON, promotion director.
S. L. KNAGA, manager of engineering.

Highest 30 Sec. Rate: \$1800.

CITV-TV Edmonton

(Ch. 13)

Network Service: None, independent.

Licensee: Allarcom Ltd.

Studio: 5325 104th St., Edmonton, Alta. T6H 5B8.

Telephone: 403-436-1250. **Telex:** 037-3780.

Technical Facilities: Channel No. 13 (210-216 MHz). Authorized power: 325-kw visual, 32.50-kw aural. Antenna: 1115-ft. above av. terrain, 915-ft. above ground, 3390-ft. above sea level, lat. 53° 23' 06", long. 113° 12' 48".

Ownership: Cathton Holdings Ltd.

Began Operation: September 1, 1974.

Represented (sales): Alexander, Pearson & Dawson Inc.

Personnel:

HAROLD A. ROOZEN, executive vice president.

Highest 30 Sec. Rate: \$1200.

CISA-TV Lethbridge

(Ch. 7)

Network Service: None, independent.

Licensee: Lethbridge Television Ltd., Box 1120, Lethbridge, Alta. T1J 4A4.

Studio: 1401 28th St. N, Lethbridge, Alta. T1J 4A4.

Mailing Address: Box 1120, Lethbridge, Alta. T1J 4A4.

Telephone: 403-327-1521. **Fax:** 403-320-2620.

Technical Facilities: Channel No. 7 (174-180 MHz). Authorized power: 167-kw visual, 33.40-kw aural. Antenna: 668-ft. above av. terrain, 600-ft. above ground, 3619-ft. above sea level, lat. 49° 46' 47", long. 112° 52' 14".

Transmitter: 1401 28th St. N, Lethbridge.

Multichannel TV Sound: Stereo only.

AM Affiliate: CJOC, 10-kw (5-kw night), 1220 kHz.

News Services: Broadcast News, Canadian Press, Global Co-op, NBC, CNN, CBS, Canada News Wire.

Ownership: Westcom TV Group Ltd.

Began Operation: November 20, 1955. Sold to present owner by Selkirk Communications 1990.

Represented (sales): Western Broadcast Sales.

Personnel:

R. C. JOHNSON, president & general manager.
KENDALL GIBSON, operations manager.

RON JOEVENAZZO, director of engineering.
DENNIS MATHEWS, general sales manager.

Highest 30 Sec. Rate: \$225.

CITL-TV
Lloydminster

(Ch. 4)

Network Service: CTV.

Licensee: Mid West Television Ltd., 5026 50th St., Lloydminster, Alta.-Sask. T9V 1P3.

Studio: Lloydminster, Alta.

Telephone: 403-875-3321. Telex: 037-49511. Fax: 403-875-4704.

Technical Facilities: Channel No. 4 (66-72 MHz). Authorized power: 130-kw horizontal visual, 13-kw horizontal aural. Antenna: 781-ft. above av. terrain, lat. 53° 23' 47", long. 110° 00' 27".

Ownership: Mid West Television Ltd. Mary L. Shortell, pres.

Began Operation: July 28, 1976.

Represented (sales): All-Canada Radio & Television Ltd.

Personnel:
See CKSA-TV, Lloydminster.

CKSA-TV
Lloydminster

(Ch. 2)

Network Service: CBC.

Licensee: Mid West Television Ltd., 5026 50th St., Lloydminster, Alta.-Sask. T9V 1P3.

Studio: 5026 50th St., Lloydminster, Alta.-Sask. T9V 1P3.

Telephone: 403-875-3321. Telex: 037-49511. Fax: 403-875-4704.

Technical Facilities: Channel No. 2 (54-60 MHz). Authorized power: 116-kw horizontal visual, 11.60-kw horizontal aural. Antenna: 781-ft. above av. terrain, 708-ft. above ground, 2833-ft. above sea level, lat. 53° 23' 47", long. 110° 00' 27".

AM Affiliate: CKSA, 50-kw, 1080 kHz.

News Service: Canadian Press.

Ownership: Mid West Television Ltd. Mary L. Shortell, pres.

Began Operation: September 23, 1960.

Represented (sales): All-Canada Radio & Television Ltd.

Personnel:
MARY L. SHORTELL, president.
KEN RUPTASH, general manager.
GRAHAM BROWN, general sales manager.
WAYNE FROLICK, local sales manager.
TONIE STAM, chief engineer.
GLEN KIRBY, news director.
BOB CAMERON, program director.
PHIL MANDERSON, promotion director.
GLENDA SPENRATH, business manager.

Highest 30 Sec. Rate: \$160.

CHAT-TV
Medicine Hat

(Ch. 6)

Network Service: CBC.

Licensee: Monarch Broadcasting Co. Ltd., 1111 Kingsway SE, Box 1270, Medicine Hat, Alta. T1A 7H5.

Studio: Redcliff, Alta.

Telephone: 403-529-1270. Fax: 403-529-1292.

1991 Edition

Technical Facilities: Channel No. 6 (82-88 MHz). Authorized power: 30-kw visual, 3-kw aural. Antenna: 700-ft. above av. terrain, 538-ft. above ground, 2742-ft. above sea level, lat. 50° 09' 45", long. 110° 57' 20".

Transmitter: Bowell, Alta.

AM Affiliate: CHAT, 10-kw, 1270 kHz.

News Service: Broadcast News.

Ownership: Monarch Broadcasting Co. Ltd. W.H. Yuill, pres.

Began Operation: September 14, 1957.

Represented (sales): Airtime Sales Ltd.; Brydson Media Sales International.

Personnel:
DWAINE DIETRICH, vice president.
BRIAN BOLLI, general manager.
BOB WERRE, technical director.
ANDY BRYCE, news director.
PETER BARTH, sales manager.
LORRAINE PHIELE-WIEDEMANN, production manager.
GARY RATHWELL, program manager.

Rates: Available on request.

CKRD-TV
Red Deer

(Ch. 6)

Network Service: CBC.

Licensee: Allarcom Limited, 2840 Bremner Ave., Red Deer, Alta. T4R 1M9.

Studio: Broadcast Centre, 2840 Bremner Ave, Red Deer, Alta. T4R 1M9.

Telephone: 403-346-2573. Fax: (403) 346-9980.

Technical Facilities: Channel No. 6 (82-88 MHz). Authorized power: 56-kw visual, 5.60-kw aural. Antenna: 980-ft. above av. terrain, 590-ft. above ground, 3940-ft. above sea level, lat. 52° 16' 30", long. 113° 41' 24".

Transmitter: 3.5-mi. E of city limits.

News Service: Broadcast News.

Ownership: Allarcom Ltd.

Began Operation: December 1, 1957.

Represented (sales): Alexander, Pearson & Dawson Inc. (Toronto, Montreal, Winnipeg, Vancouver); WTR Media Sales Inc. (Alberta).

Personnel:
HAROLD ROOZEN, president.
BILL BROWN, general manager.
DON MYLES, retail sales manager.
GERALD CHEREPUSHAK, chief engineer.
NEILL FITZPATRICK, news director.
JANICE TUBBS, business manager.

Highest One Hour Rate: \$3500.

Highest 30 Sec. Rate: \$225.

ALBERTA REPEATER STATIONS

Alger—CJAB-TV-3, Ch. 47, Alberta Bcstg. Corp. Ltd. (CFRN-TV, Edmonton) 20-w.

Alger—CKAB-TV-3, Ch. 43, Alberta Bcstg. Corp. Ltd. (CBXT, Edmonton) 5-w.

Ashmont—CFRN-TV-4, Ch. 12, Sunwapta Broadcasting Ltd. (CFRN-TV, Edmonton) 14.6-kw.

Athabasca—CBXT-1, Ch. 8, CBC (CBXT, Edmonton) 25.7-kw.

Banff—CBRT-1, Ch. 5, CBC (CBRT, Calgary) 8.9-w.

Banff—CKKX-TV-2, Ch. 13, Calgary Television Ltd. (CKKX-TV, Calgary) 10-w.

Banff—CFCN-TV-2, Ch. 7, CFCN Television Ltd. (CFCN-TV, Calgary) 5-w.

Bassano—CFAC-TV-3, Ch. 8, Bassano TV Assn. (CKKX-TV, Calgary) 5-w.

Canadian TV Stations—Alberta

Bassano—CFCN-TV-7, Ch. 6, Bassano TV Assn. (CFCN-TV, Calgary) 8.9-w.

Battle River—CBXAT-6, Ch. 9, CBC (CBXT, Edmonton) 8.9-w.

Beaverlodge—CBXAT-14, Ch. 4, CBC (CBXT, Edmonton) 10-w.

Bellevue—CBRT-10, Ch. 57, CBC (CBRT, Calgary) 10-w.

Bonnyville—CBXFT-1, Ch. 6, CBC (CBXFT, Edmonton) 67-kw.

Bonnyville—CITL-TV-4, Ch. 7, Mid West TV Ltd. (CITL-TV, Lloydminster) 10-w.

Bonnyville—CKSA-TV-2, Ch. 9, CKSA-TV Ltd. (CKSA-TV, Lloydminster) 20.75-kw.

Brooks—CISA-TV-2, Ch. 3, Lethbridge TV Ltd. (CISA-TV, Lethbridge) 10-w.

Brooks—CFCN-TV-3, Ch. 9, CFCN TV Ltd. (CFCN-TV, Calgary) 5-w.

Burmis—CBRT-8, Ch. 47, CBC (CBRT, Calgary) 588-w.

Burmis—CISA-TV-1, Ch. 3, Lethbridge TV Ltd. (CISA-TV, Lethbridge) 225-w.

Burmis—CFCN-TV-4, Ch. 5, CFCN Television Ltd. (CFCN-TV, Calgary) 200-w.

Calgary—CBRT, Ch. 16, CBC (CBXFT, Edmonton) 2.59-kw.

Cardston—CBRT-12, Ch. 2, CBC (CBRT, Calgary) 8.9-w.

Chateh—CBXAT-7, Ch. 5, CBC (CBXT, Edmonton) 151-w.

Coleman—CBRT-11, Ch. 17, CBC (CBRT, Calgary) 10-w.

Coleman—CISA-TV-3, Ch. 12, Lethbridge TV Ltd. (CISA-TV, Lethbridge) 10-w.

Coleman—CKCP-TV-1, Ch. 8, Benevolent & Protective Order of Elks-Canada (CFCN-TV, Calgary) 5-w.

Coronation—CKRD-TV-1, Ch. 10, Allarcom Ltd. (CKRD-TV, Red Deer) 98-kw.

Coutts/Milk River—CBRT-16, Ch. 4, CBC (CBRT, Calgary) 420-w.

Cowley—CBRT-15, Ch. 27, CBC (CBRT, Calgary) 10-w.

Crimson Lake—CFMH-TV-2, Ch. 9, Sunwapta Bcstg. Ltd. (CFRN-TV, Edmonton) 5-w.

Daysland—CBXT-11, Ch. 40, CBC (CBXT, Edmonton) 100-w.

Drumheller—CBRT-14, Ch. 3, CBC (CBRT, Calgary) 10-w.

Drumheller—CKKX-TV-1, Ch. 8, Calgary TV Ltd. (CKKX-TV, Calgary) 10-w.

Drumheller—CFCN-TV-6, Ch. 10, CFCN TV Ltd. (CFCN-TV, Calgary) 5-w.

Etzikom—CBCA-TV-1, Ch. 12, CBC (CHATV, Medicine Hat) 27-kw.

Exshaw—CBRT-3, Ch. 6, CBC (CBRT, Calgary) 1-w.

Exshaw—CHGR-TV-1, Ch. 12, Royal Canadian Legion Branch 179 (CKKX-TV, Calgary) 1-w.

Exshaw—CHGR-TV-2, Ch. 7, Royal Canadian Legion Branch 179 (CFCN-TV, Calgary) 5-w.

Falher—CBXFT-2, Ch. 6, CBC (CBXFT, Edmonton) 3.2-kw.

Forestburg—CBXT-12, Ch. 52, CBC (CBXT, Edmonton) 28.5-kw.

Fort Chipewyan—CBXBT, Ch. 10, CBC (CBUT, Vancouver, B.C.) 8.9-w.

Fort McMurray—CBXFT-6, Ch. 12, CBC (CBXFT, Edmonton) 5.8-kw.

Fort McMurray—CBXT-6, Ch. 9, CBC (CBXT, Edmonton) 5.8-kw.

Fort McMurray—CHBA-TV, Ch. 7, John G. H. Abbot (CBXT, Edmonton) 1-w.

Fort Vermillion—CBXAT-5, Ch. 11, CBC (CBXT, Edmonton) 4.6-kw.

Fox Creek—CBXT-7, Ch. 5, CBC (CBXT, Edmonton) 10-w.

Fox Lake—CBXAT-10, Ch. 9, CBC (CBXT, Edmonton) 10-w.

Grande Prairie—CBXAT, Ch. 10, CBC (CBXT, Edmonton) 36-kw.

Grande Prairie—CBXFT-8, Ch. 19, CBC (CBXFT, Edmonton) 2.7-kw.

Grande Prairie—CFRN-TV-1, Ch. 13, Sunwapta Bcstg. Ltd. (CFRN-TV, Edmonton) 32-kw.

Gregoire—CJAB-TV-4, Ch. 7, Alberta Bcstg. Corp. Ltd. (CFRN-TV, Edmonton) 5-w.

Gregoire—CKAB-TV-4, Ch. 12, Alberta Bcstg. Corp. Ltd. (CBXT, Edmonton) 5-w.

Grouard Mission—CKHP-TV, Ch. 18, Sunwapta Bcstg. Ltd. (CFRN-TV, Edmonton) 6-kw.

Hand Hills-Drumheller—CFCN-TV-1, Ch. 12, CFCN Television Ltd. (CFCN-TV, Calgary) 40-kw.

Harvie Heights—CBRT-13, Ch. 22, CBC (CBRT, Calgary) 100-w.

High Level—CBXAT-4, Ch. 8, CBC (CBXT, Edmonton) 468-w.

High Prairie—CBXAT-2, Ch. 2, CBC (CBXT, Edmonton) 6.2-kw.

Hinton—CBXFT-7, Ch. 3, CBC (CBXFT, Edmonton) 30-w.

Hinton—CBXT-3, Ch. 8, CBC (CBXT, Edmonton) 350-w.

Jasper—CBXT-4, Ch. 5, CBC (CBXT, Edmonton) 9-w.

Jean Cots—CBXAT-13, Ch. 31, CBC (CBXT, Edmonton) 10-w.

Jean Cots—CBXFT-10, Ch. 40, CBC (CBXFT, Edmonton) 10-w.

Jean D'Or—CBXAT-9, Ch. 13, CBC (CBXT, Edmonton) 28-w.

Lac La Biche—CBXT-5, Ch. 10, CBC (CBXT, Edmonton) 825-w.

Lac La Biche—CFRN-TV-5, Ch. 2, Sunwapta Bcstg. Ltd. (CFRN-TV, Edmonton) 1.225-kw.

Lake Louise—CBRT-4, Ch. 12, CBC (CBRT, Calgary) 10-w.

Lake Louise—CFLL-TV-1, Ch. 6, Lake Louise Community Association (CFCN-TV, Calgary) 1-w.

Lake Louise—CFLL-TV-2, Ch. 7, Lake Louise Community Association (CKKX-TV, Calgary) 1-w.

Lethbridge—CBRT-6, Ch. 10, CBC (CBRT, Calgary) 123-kw.

Lethbridge—CBXFT-3, Ch. 23, CBC (CBXFT, Edmonton) 620-w.

Lethbridge—CFCN-TV-5, Ch. 13, CFCN Television Ltd. (CFCN-TV, Calgary) 57-kw.

Lethbridge—CISA-TV-7, Ch. 7, Lethbridge TV Ltd. (CISA-TV, Lethbridge) 325-kw.

Loughheed—CFRN-TV-7, Ch. 7, Sunwapta Bcstg. Ltd. (CFRN-TV, Edmonton) 5-kw.

Manning—CBXAT-3, Ch. 12, CBC (CBXT, Edmonton) 1.77-kw.

Maple Creek—CHATV-2, Ch. 6, Monarch Bcstg. Co. Ltd. (CHATV, Medicine Hat) 10-w.

Medicine Hat—CBXFT-11, Ch. 34, CBC (CBXFT, Edmonton) 619-w.

Medicine Hat—CFCN-TV-8, Ch. 8, CFCN Television Ltd. (CFCN-TV, Calgary) 6.7-kw.

Mildred Lake—CICM-TV-1, Ch. 6, The Muskeg Club (CBXT, Edmonton) 5-w.

Oyen—CFON-TV-1, Ch. 2, Oyen & District TV Assn. (CFCN-TV, Calgary) 1.2-kw.

Oyen—CHATV-4, Ch. 7, Oyen & District TV Assn. (CHATV, Medicine Hat) 5-w.

Peace River—CBXAT-1, Ch. 7, CBC (CBXT, Edmonton) 4.8-kw.

Peace River—CBXFT-5, Ch. 9, CBC (CBXFT, Edmonton) 1.27-kw.

Peace River—CFRN-TV-2, Ch. 3, Sunwapta Bcstg. Ltd. (CFRN-TV, Edmonton) 2.4-kw.

Pigeon Mountain—CFCN Communications Ltd. (CFCN-TV, Calgary).

Pincher Creek—CBRT-9, Ch. 15, CBC (CBRT, Calgary) 10-w.

Pincher Creek—CHPC-TV-1, Ch. 9, Pincher Creek Community Centre Hall Society (CKKX-TV, Calgary) 1-w.

Pincher Creek—CHPC-TV-2, Ch. 11, Pincher Creek Community Centre Hall Society (CFCN-TV, Calgary) 1-w.

Pivot—CHATV-1, Ch. 4, Monarch Bcstg. Co. Ltd. (CHATV, Medicine Hat) 5.7-kw.

Piawindon—CBXFT-9, Ch. 22, CBC (CBXFT, Edmonton) 1000-w.

Piawindon—CBXT-8, Ch. 4, CBC (CBXT, Edmonton) 10-w.

Provost—CITL-TV-2, Ch. 5, Mid-West TV Ltd. (CITL-TV, Lloydminster) 5-w.

Provost—CKSA-TV-4, Ch. 12, Mid-West TV Ltd. (CKSA-TV, Lloydminster) 5-w.

Rainbow Lake—CBXAT-8, Ch. 11, CBC (CBXT, Edmonton) 8.9-w.

Red Deer—CBXFT-4, Ch. 31, CBC (CBXFT, Edmonton) 2.37-kw.

Red Deer—CFRN-TV-6, Ch. 8, Sunwapta Bcstg. Ltd. (CFRN-TV, Edmonton) 24-kw.

Rocky Mountain House—CFMH-TV-2, Ch. 12, Sunwapta Bcstg. Ltd. (CFRN-TV, Edmonton) 5-w.

Rosemary—CBRT-5, Ch. 11, CBC (CBRT, Calgary) 125.4-kw.

Slave Lake—CKHP-TV-1, Ch. 4, Sunwapta Bcstg. Ltd. (CFRN-TV, Edmonton) 320-w.

Slave Lake/Marten Mountain—CBXAT-11, Ch. 11, CBC (CBXT, Edmonton) 672-w.

Wabasca—CBXAT-12, Ch. 7, CBC (CBXT, Edmonton) 10-w.

Wainwright—CITL-TV-1, Ch. 6, Mid-West TV Ltd. (CITL-TV, Lloydminster) 5-w.
Wainwright—CKSA-TV-3, Ch. 8, Mid-West TV Ltd. (CKSA-TV, Lloydminster) 5-w.
Waterton Park—CBRT-7, Ch. 4, CBC (CBRT, Calgary) 8.9-w.
Waterton Park—CJWP-TV-1, Ch. 12, Waterton Lakes TV Assn. (CKKX-TV, Calgary) 1-w.
Waterton Park—CJWP-TV-2, Ch. 6, Waterton Lakes TV Assn. (CFCN-TV, Calgary) 5-w.
Whitecourt—CBXT-2, Ch. 9, CBC (CBXT, Edmonton) 9.4-kw.
Whitecourt—CFRN-TV-3, Ch. 12, Sunwapta Bcstg. Ltd. (CFRN-TV, Edmonton) 9.8-kw.

BRITISH COLUMBIA

**CJDC-TV
Dawson Creek**

(Ch. 5)

Network Service: CBC.
Licensee: Mega Communications Ltd., 102nd Ave. & 9th St., Dawson Creek, B.C. V1G 2B6.
Studio: 901 102nd Ave., Dawson Creek, B.C. V1G 2B6.
Telephone: 604-782-3341. **Telex:** 036-77127. **Fax:** 604-782-1809.
Technical Facilities: Channel No. 5 (76-82 MHz). Authorized power: 15-kw visual, 10.75-kw aural. Antenna: 1500-ft. above av. terrain, 1300-ft. above ground, 3750-ft. above sea level, lat. 55° 43' 44", long. 120° 26' 42".
AM Affiliate: CJDC, 10-kw, 890 kHz.
News Service: Broadcast News.
Ownership: Mega Communications Ltd., H. L. Michaud, president.
Began Operation: January 15, 1959.
Represented (sales): Radio-Television Representatives Ltd. (Canada); Brydson Media Sales International (U.S., E of Minneapolis); Metro Marketing West (U.S., W of Minneapolis).
Personnel:
 H. L. MICHAUD, president & general manager.
 JIM SEXSMITH, engineer.
 LOUISE PERDUE, traffic manager.
Highest 30 Sec. Rate: \$250.

**CFJC-TV
Kamloops**

(Ch. 4)

Network Service: CBC.
Licensee: Jim Pattison Industries Ltd., 460 Pemberton Terrace, Kamloops, B.C. V2C 1T5.
Studio: 460 Pemberton Terrace, Kamloops, B.C. V2C 1T5.
Telephone: 604-372-3322. **Fax:** 604-374-0445.
Technical Facilities: Channel No. 4 (66-72 MHz). Authorized power: 4-kw visual, 0.4-kw aural. Antenna: 501-ft. above av. terrain, 100-ft. above ground, 2900-ft. above sea level, lat. 50° 40' 15", long. 120° 23' 50".
Transmitter: Dufferin Hill.
AM Affiliate: CFJC, 25-kw, 550 MHz.
FM Affiliate: C1FM-FM, 5-kw, 98.3 MHz.
News Service: Broadcast News.
Ownership: Jim Pattison Industries Ltd.
Began Operation: April 8, 1957.
Represented (sales): Western Broadcast Sales.
Personnel:
 RICK ARMISH, vice president & general manager.
 BILL REITH, national sales coordinator.
 BRYAN WHITE, general sales manager.
 VERN GOLLMAR, chief engineer.

1991 Edition

DOUG COLLINS, news director.
 GORDON HONEY, program & marketing director.
 BILL DINICOL, business manager.

Rates: See CHBC-TV, Kelowna, B.C.

**CHBC-TV
Kelowna**

(Ch. 2)

Network Service: CBC.
Licensee: Okanagan Valley Television.
Studio: 342 Leon Ave., Kelowna, B.C. V1Y 6J2.
Telephone: 604-762-4535. **Telex:** 048-5119. **Fax:** 604-860-2422.
Technical Facilities: Channel No. 2 (54-60 MHz). Authorized power: 3.7-kw visual, 0.46-kw aural. Antenna: 3000-ft. above av. terrain, 98-ft. above ground, 4300-ft. above sea level, lat. 49° 58' 00", long. 119° 32' 00".
Transmitter: Blue Grouse Mtn.
News Service: Broadcast News.
Ownership: Westcom TV Group Ltd.
Began Operation: September 21, 1957.
Represented (sales): All-Canada Radio & Television Ltd. (U.S.); Western Broadcast Sales (Canada).
Personnel:
 RON EVANS, president & general manager.
 TERRY MAHONEY, operations/program manager.
 LARRY TISCH, chief engineer.
 MONTY CORDINGLEY, general sales manager.
 PHIL GUNHOUSE, local sales manager.
 GORDON VIZZUTTI, news director.
 ERNIE FAIRHOLM, controller.
Rates: Available on request. Sold in conjunction with CFJC-TV, Kamloops, BC.

**CKPG-TV
Prince George**

(Ch. 2)

Network Service: CBC.
Licensee: CKPG Television Ltd.
Studio: 1220 Sixth Ave., Prince George, B.C. V2L 3M8.
Telephone: 604-564-8861.
Technical Facilities: Channel No. 2 (54-60 MHz). Authorized power: 4.6-kw visual, 0.46-kw aural. Antenna: 1082-ft. above av. terrain, 234-ft. above ground, 3518-ft. above sea level, lat. 54° 02' 47", long. 122° 53' 30".
Transmitter: Pilot Mountain.
AM Affiliate: CKPG, 10-kw, 550 kHz.
FM Affiliate: C1OI, 1-kw, 101.3 MHz.
News Services: Broadcast News, Canadian Press.
Ownership: Q Bcstg. Ltd.
Began Operation: August 20, 1961.
Represented (sales): Paul Mulvihill Limited (Toronto, Vancouver & Montreal); Messner & Co. Ltd. (Winnipeg); Brydson Media (New York & U.S. east coast); Metro Marketing (U.S. west coast).
Personnel:
 G. M. LEIGHTON, general manager.
 FRANK VALENTINI, general sales manager.
 THOM KEENE, television operations manager.
 BRAD WOODLAND, local sales manager.
 RON KELLINGTON, chief engineer.
 BRENDA LEVESQUE, program director.
 LES SHELTON, business manager.
Rates: On request.

Canadian TV Stations—British Columbia

CFTK-TV

Terrace

(Ch. 3)

Network Service: CBC.

Licensee: Skeena Broadcasters, (div. of Okanagan Skeena Group Ltd.), 4625 Lazelle Ave., Terrace, B.C. V8G 1S4.

Studio: 4625 Lazelle Ave., Terrace, B.C. V8G 1S4.

Telephone: 604-635-6316. **Fax:** 604-638-6320.

Technical Facilities: Channel No. 3 (60-66 MHz). Authorized power: 7.6-kw visual, 0.76-kw aural. Antenna: 1488-ft. above av. terrain, 23-ft. above ground, 3320-ft. above sea level, lat. 54° 31' 05", long. 128° 28' 15".

Transmitter: Copper Mtn., Terrace.

Satellite Earth Stations: 3 in operation.

AM Affiliate: CFTK, 1-kw, 590 kHz.

FM Affiliate: CJFW-FM, 2.5-kw, 103.1 MHz.

News Service: Broadcast News.

Ownership: Okanagan Skeena Group Ltd.

Began Operation: November 1, 1962.

Represented (sales): Paul Mulvihill Limited (Toronto, Montreal & Vancouver); Messner & Co. Ltd. (Winnipeg); Metro Marketing West (western U.S.); Brydson Media (eastern U.S.).

Personnel:

BRYAN EDWARDS, executive vice president.
TIM MacLEAN, general manager, sales/broadcast operations.
STU GROUSE, local sales manager.
HARRY NUTNA, chief engineer.
RICK WEBBER, news director.
CHRIS PAUPST, program director.
MARGARET VAN HERD, business manager.

Rates: On request.

CBUFT

Vancouver

(Ch. 26)

French Outlet

Network Service: SRC.

Licensee: Societe Radio-Canada, 1500 Bronson Ave., Ottawa, Ont.

Studio: 700 Hamilton Ave.

Mailing Address: Box 4600, Vancouver, B.C. V6B 2R5.

Telephone: 604-662-6000. **Telex:** 04-51207.

Technical Facilities: Channel No. 26 (542-548 MHz). Authorized power: 105.5-kw visual, 21.5-kw aural. Antenna: 2011-ft. above av. terrain, lat. 49° 21' 12", long. 122° 57' 18".

FM Affiliate: CBUF-FM, 46-kw, 97.7 MHz.

Ownership: Societe Radio-Canada.

Personnel:

MICHEL LACOMBE, general manager.
GEORGES LAFLECHE, station manager, news & program director.
ARNOLD REEVES, chief engineer.
SYLVIE BOULET, communications manager & promotion director.
GERARD BAZIN, business manager.

CBUT

Vancouver

(Ch. 2)

English Outlet

Network Service: CBC.

Licensee: Canadian Bcstg. Corp., 1500 Bronson Ave., Ottawa, Ont.

Studio: 700 Hamilton St., Vancouver, B.C. V6B 4A2.

B-252

Mailing Address: Box 4600, Vancouver, B.C. V6B 4A2.

Telephone: 604-662-6000. **Telex:** 04-51207.

Technical Facilities: Channel No. 2 (54-60 MHz). Authorized power: 47.6-kw max. visual, 7.6-kw max. aural. Antenna: 2400-ft. above av. terrain, 190-ft. above ground, 2800-ft. above sea level, lat. 49° 21' 12", long. 122° 57' 18".

Transmitter: Mt. Seymour, North Vancouver.

AM Affiliate: CBU, 50-kw, 690 kHz.

FM Affiliate: CBU-FM, 100-kw, 105.7 MHz.

Ownership: Canadian Bcstg. Corp.

Began Operation: December 16, 1953.

Represented (sales): CBC National Selective Television Sales (Canada); Seltel Inc. (U.S.).

Personnel:

ERIC MONCUR, regional director for the Province of British Columbia.
ARNOLD REEVES, regional engineer.
R. JACQUES, sales manager, television.
WAYNE SKENE, director of television.
E. SAVOIE, manager of program project development.
G. GILLESPIE, manager, film services.
DIETER NACHTIGALL, television production manager.
RON PETRESCUE, manager, television technical services.

Rates: On request.

CHAN-TV

Vancouver

(Ch. 8)

Network Service: CTV.

Licensee: British Columbia Television Bcstg. System Ltd., Box 4700, Vancouver, B.C. V6B 4A3.

Studio: 7850 Enterprise St., Burnaby.

Telephone: 604-420-2288. **Fax:** 604-421-9427.

Technical Facilities: Channel No. 8 (180-186 MHz). Authorized power: 19.4-kw max. visual, 19.4-kw max. aural. Antenna: Directional, 2315-ft. above av. terrain, 250-ft. above ground, 3335-ft. above sea level, lat. 49° 21' 29", long. 122° 57' 09".

Transmitter: Seymour Mountain.

Multichannel TV Sound: Stereo only.

Satellite Earth Stations: Harris, 6.1-meter C-band; Harris 3.7-meter Ku-band; Harris 4.5-meter C-band; Scientific-Atlanta, Standard Communications receivers.

News Services: UPC, Broadcast News, Canadian Press, ABC, CTV.

Ownership: British Columbia TV Bcstg. System Ltd. J.R. Peters, chmn. Also owns CHEK-TV, Victoria, B.C.

Began Operation: October 31, 1960.

Represented (sales): Western Broadcast Sales Ltd. (Canada); All-Canada Radio & Television Ltd. (U.S.).

Personnel:

D. M. HOLTBY, chairman.
D. M. SMITH, president & chief executive officer.
W. C. ELLIOTT, vice president, production.
T. NEGORD, vice president, engineering.
FRANK J. BABICH, vice president, sales & marketing.
ROY W. GARDNER, vice president, programming.
ROB INGRAM, vice president, finance & administration.
KAREN PINNELL, commercial manager.
K. McKISSOCK, retail sales manager.
TONY PARSONS, news director.
H. BATEMAN, director of engineering.

Highest 30 Sec. Rate: \$1500 (combination rate with CHEK-TV, Victoria).

CKVU-TV

Vancouver

(Ch. 10)

Network Service: None, independent.

Licensee: CanWest Pacific Television Inc., 180 W. Second Ave., Vancouver, B.C. V5Y 3T9.

Studio: 180 W. Second Ave., Vancouver, B.C. V5Y 3T9.

Telephone: 604-876-1344. **Telex:** 04-508641. **Fax:** 604-874-8225.

Technical Facilities: Channel No. 10 (192-198 MHz). Authorized power: 325-kw max. visual. Antenna: 182-ft. above av. terrain, 185-ft. above ground, 1953-ft. above sea level, lat. 48° 45' 13", long. 123° 29' 25".

Transmitter: Salt Spring Island.

Multichannel TV Sound: Stereo only.

Ownership: CanWest Pacific Television Inc.

Began Operation: September 1, 1976.

Represented (sales): CanVideo Television Sales Ltd.

Personnel:

PETER VINER, president & chief executive officer.
 JACK TOMIK, general sales manager.
 H. S. KENNARD, chief engineer & operations manager.
 GEORGE FROELICH, news director.
 DOUGLAS HOOVER, program director.
 BARRY MILLER, promotion director.
 CARTER ZYGMUNT, commercial production manager.

Highest 30 Sec. Rate: \$4500.

CHEK-TV

Victoria

(Ch. 6)

Network Service: CTV.

Licensee: CHEK-TV Ltd., 780 Kings Rd., Victoria, B.C. V8T 5A2.

Studio: 760 Kings Rd., Victoria, B.C. V8T 5A2.

Telephone: 604-383-2435. **Fax:** 604-384-7766.

Technical Facilities: Channel No. 6 (82-88 MHz). Authorized power: 100-kw visual, 10-kw aural. Antenna: 1628-ft. above av. terrain, 380-ft. above ground, 1680-ft. above sea level, lat. 48° 46' 28", long. 123° 10' 10".

Transmitter: Saturna Island, B.C.

Multichannel TV Sound: Stereo only.

Satellite Earth Stations: Andrew, 4.5-meter C-band; Scientific-Atlanta, 4.5-meter C-band; Scientific-Atlanta receivers.

News Services: Broadcast News, Canadian Press.

Ownership: British Columbia Broadcasting Company Ltd. J. R. Peters, chmn.

Began Operation: December 1, 1956.

Represented (sales): Western Broadcast Sales Ltd. (Canada); All-Canada Radio & Television Ltd. (U.S.).

Personnel:

DON SMITH, president.
 ROY GARDNER, vice president, programming.
 WILLIAM ELLIOTT, vice president, production.
 TAK NEGORO, vice president, engineering.
 FRANK BABICH, vice president, sales & marketing.
 JIM NICHOLL, vice president, Vancouver Island.
 ROB INGRAM, vice president, finance.
 DAVE TIDBURY, chief engineer.

Highest 30 Sec. Rate: \$450.

BRITISH COLUMBIA REPEATER STATIONS

Adams Hill—CFJC-TV-8, Ch. 11, Inland Bcstrs. Ltd. (CFJC-TV, Kamloops) 5-w.

Alert Bay—CBUT-16, Ch. 11, CBC (CBUT, Vancouver) 10-w.

Alexis Creek—CHIL-TV-2, Ch. 11, Alexis Creek Community Club (CHAN-TV, Vancouver) 70-w.

Alexis Creek—CIAC-TV, Ch. 8, Alexis Creek Community Club (CFJC-TV, Kamloops) 5-w.

Alta Lake—CHWN-TV-1, Ch. 7, Whistler Mountain TV Society (CHEK-TV, Victoria) 1-w.

1991 Edition

Anahim Lake—CIAL-TV-1, Ch. 5, Anahim Lake Community Assn. (CHAN-TV, Vancouver) 10-w.

Anahim Lake—NEW, Ch. 3, Anahim Lake Community Assn. (CFJC-TV, Kamloops) 1-w.

Apex Mountain—CHBC-TV-9, (CHBC-TV, Kelowna).

Arola—CJVO-TV, North Thompson-Yellowhead TV Assn. (CITV-TV, Edmonton, Alta.)-w.

Ashcroft—CHAC-TV-2, Ch. 2, Ash Creek TV Society (CHAN-TV, Vancouver) 60-w.

Ashcroft—CJAC-TV-2, Ch. 10, Ash Creek TV Society (CFJC-TV, Kamloops) 5-w.

Atlin—CFAT-TV-2, Ch. 4, Atlin Bcstg. Society (CBUT, Vancouver) 5-w.

Bamfield—NEW, Ch. 4, CBC (CBUT, Vancouver) 10-w.

Barriere/Littlefort—CKTV-TV-1, Ch. 12, Barriere/Littlefort TV Improvement Society (CFJC-TV, Kamloops) 10-w.

Barriere/Littlefort—CKTV-TV-2, Ch. 7, Barriere/Littlefort TV Improvement Society (CHAN-TV, Vancouver) 10-w.

Bella Bella—CBUIT-1, Ch. 13, CBC (CBUT, Vancouver) 10-w.

Bella Bella—CKDI-TV-1, Ch. 9, Bella Coola Valley TV Society (CFTK-TV, Terrace) 5-w.

Bella Coola—CBUIT-3, Ch. 13, CBC (CBUT, Vancouver) 10-w.

Bella Coola—CHVT-TV-1, Ch. 3, Bella Coola Valley TV Society (CFTK-TV, Terrace) 1-w.

Bella Coola—CHVT-TV-2, Ch. 13, Bella Coola Valley TV Society (CBUT, Vancouver) 5-w.

Bennett & White Pass—CFBW-TV, Ch. 4, British Columbia-Yukon Railway Co. (CBUT, Vancouver) 10-w.

Blue River—CBUJ-TV, Ch. 7, CBC (CBUT, Vancouver) 10-w.

Blue River—CFJC-TV-13, Ch. 11, North Thompson Yellowhead TV Assn. (CFJC-TV, Kamloops) 10-w.

Blue River—NEW, Ch. 13, North Thompson Yellowhead TV Assn. 8.4-w.

Bonnington Falls—CBUDT, Ch. 13, CBC (CBUT, Vancouver) 22-w.

Boss Mountain—CFJC-TV-16, Ch. 7, Inland Bcstrs. Ltd. (CFJC-TV, Kamloops) 8-w.

Boston Bar—CFJC-TV-1, Ch. 5, Fraser Canyon TV Assn. (CBC Northern Service, N.W.T.) 5-w.

Boston Bar—CJFC-TV-2, Ch. 3, Fraser Canyon TV Assn. (CHAN-TV, Vancouver) 35-w.

Bowen Island—CBUT-4, Ch. 13, CBC (CBUT, Vancouver) 10-w.

Bowen Island—CHAN-TV-2, Ch. 3, BCTV (CHAN-TV, Vancouver) 5-w.

Brackendale—CBUT-34, Ch. 35, CBC (CBUT, Vancouver) 27-w.

Brackendale—CHAN-TV-5, Ch. 9, British Columbia TV Bcstg. System Ltd. (CHAN-TV, Vancouver) 5-w.

Brisco—CIBR-TV, Ch. 11, Brisco Recreation Commission (CBUT, Vancouver) 5-w.

Bullhead Mountain—CJDC-TV-2, Ch. 8, Mega Communications (CJDC-TV, Dawson Creek) 48.9-w.

Burns Lake—CBCH-TV-2, Ch. 4, CBC (CFTK-TV, Terrace) 117-w.

Burns Lake—CKHS-TV, Ch. 13, Burns Lake & District TV Assn. (CHAN-TV, Vancouver) 10-w.

Cache Creek—CHAC-TV-1, Ch. 12, Ash Creek TV Society (CHAN-TV, Vancouver) 20-w.

Cache Creek—CJAC-TV-1, Ch. 10, Ash Creek TV Society (CFJC-TV, Kamloops) 5-w.

Camp Woss—CFNV-TV-1, Ch. 3, Nimpkish Valley TV Society (CHEK-TV, Victoria) 5-w.

Campbell River—CBUT-8, Ch. 3, CBC (CBUT, Vancouver) 10-w.

Campbell River—CHEK-TV-5, Ch. 13, British Columbia TV Bcstg. System Ltd. (CHEK-TV, Victoria) 3-kw.

Canal Flats—CBUBT-1, Ch. 12, CBC (CBUT, Vancouver) 510-w.

Canoe—CHBC-TV-8, Ch. 6, Okanagan Valley TV Co. Ltd. (CHBC-TV, Kelowna) 5-kw.

Castlegar—CBUAT-2, Ch. 5, CBC (CBUT, Vancouver) 10-w.

Castlegar—CKTN-TV-1, Ch. 3, BCTV (CHAN-TV, Vancouver) 10-w.

Cathedral Point—CFSB-TV-3, Ch. 13, South Bentinck & District TV Society (CFTK-TV, Terrace) 5-w.

Cawston—CHKC-TV-3, Ch. 13, Keremeos-Cawston TV Society (CHBC-TV, Kelowna) 8-w.

Cedarvale—CFCC-TV-2, Ch. 3, Kitwanga Community Assn. (CFTK-TV, Terrace) 5-w.

Canadian TV Stations—British Columbia

Cellista—CHBC-TV-6, Ch. 3, Okanagan Valley TV Co. Ltd. (CHBC-TV, Kelowna) 5-kw.

Chase (Adams Hill)—CFJC-TV-8, Ch. 8, Inland Bcstrs. Ltd. (CFJC-TV, Kamloops) 25-w.

Chase (Adams Hill)—CHSH-TV-2, Ch. 13, Shuswap Lakes TV Society (CHAN-TV, Vancouver) 40-w.

Chase (White Lake)—CHSH-TV-1, Ch. 7, Shuswap Lakes TV Society (CHAN-TV, Vancouver) 71-w.

Cherryville—CJCC-TV-1, Ch. 13, Cherryville Community Club (CHAN-TV, Vancouver) 10-w.

Cherryville—CJWR-TV-1, Ch. 10, Cherryville Community Club (CHBC-TV, Kelowna) 5-w.

Chetwynd—CBCD-TV-2, Ch. 7, CBC (CJDC-TV, Dawson Creek) 16-w.

Chilliwack—CБУТ-6, Ch. 14, CBC (CБУТ, Vancouver) 480-w.

Chilliwack—CBUT-2, Ch. 3, CBC (CBUT, Vancouver) 590-w.

Chilliwack—CBUT-25, Ch. 36, CBC (CBUT, Vancouver) 5-w.

Chilliwack—CHAN-TV-1, Ch. 11, BCTV (CHAN-TV, Vancouver) 5-w.

Christina Lake—CБУАТ-7, Ch. 13, CBC (CBUT, Vancouver) 110-w.

Clearwater—CHCW-TV-1, Ch. 2, Clearwater District Chamber of Commerce (CFJC-TV, Kamloops) 5-w.

Clearwater—CHCW-TV-2, Ch. 10, Clearwater District Chamber of Commerce (CHAN-TV, Vancouver) 5-w.

Clinton—CFJC-TV-4, Ch. 9, Inland Broadcasters Ltd. (CFJC-TV, Kamloops) 204-w.

Clinton—CHTS-TV-1, Ch. 13, Clinton & District TV Society (CHAN-TV, Vancouver) 80-w.

Coal Harbour—CBUT-20, Ch. 8, CBC (CBUT, Vancouver) 7.3-w.

Coal Harbour—CHEK-TV-4, Ch. 10, BCTV (CHEK-TV, Victoria) 5-w.

Courtenay—CBUT-1, Ch. 9, CBC (CBUT, Vancouver) 625-w.

Courtenay—CHAN-TV-4, Ch. 11, British Columbia TV Bcstg. System Ltd. (CHAN-TV, Vancouver) 17-kw.

Cranbrook—CBUT-7, Ch. 10, CBC (CBUT, Vancouver) 900-w.

Cranbrook—CFCN-TV-9, Ch. 5, CFCN-TV (CFCN-TV, Calgary, Alta.) 10-w.

Crawford—CBUT-1, Ch. 5, CBC (CBUT, Vancouver) 842-w.

Crescent Valley—CBUT-4, Ch. 33, CBC (CBUT, Vancouver) 180-w.

Crescent Valley—CHMS-TV-1, Ch. 5, Mount Sentinel TV Cooperative (KXLY-TV, Spokane, 5-w.

Creston—CBUT-2, Ch. 3, CBC (CBUT, Vancouver) 142-w.

Creston—CKTN-TV-4, Ch. 12, BCTV (CHAN-TV, Vancouver) 10-w.

Dawson Creek—CБУТ-5, Ch. 33, CBC (CБУТ, Vancouver) 470-w.

Dawson Creek—CFSN-TV, Ch. 10, Mile Zero Citizen's Band Radio Club (CFRN-TV, Edmonton, Alta.) 10-w.

Donald Station—CBUT-4, Ch. 3, CBC (CBUT, Vancouver) 6-w.

East Geordie—CKHF-TV-1, Ch. 9, Stewart Community Club (CFTK-TV, Terrace) 5-w.

Enderby—CFEN-TV-1, Ch. 4, Enderby & District TV Syndicate (CHAN-TV, Vancouver) 5-w.

Enderby—CFEN-TV-2, Ch. 11, Enderby & District TV Syndicate (CHAN-TV, Vancouver) 47-w.

Enderby—CHBC-TV-5, Ch. 16, Okanagan Valley TV Co. Ltd. (CHBC-TV, Kelowna) 260-w.

Erie—CБУАТ-4, Ch. 13, CBC (CBUT, Vancouver) 1.13-w.

Falkland—CFWS-TV-1, Ch. 10, Falkland-Westwold TV Society (CHBC-TV, Kelowna) 5-w.

Falkland/Westwold—CFAW-TV, Ch. 12, Falkland-Westwold TV Society (CHAN-TV, Vancouver) 10-w.

Fernie—CBUT-8, Ch. 21, CBC (CBUT, Vancouver) 29.5-w.

Fernie—CBUT-9, Ch. 8, CBC (CBUT, Vancouver) 58.5-w.

Fernie—CFCN-TV-10, Ch. 3, N.A. (CFCN-TV, Calgary, Alta.) 10-w.

Field—CBUT-13, Ch. 11, CBC (CBUT, Vancouver) 30-w.

Field—CFYV-TV-1, Ch. 4, Field TV Society (CFCN-TV, Calgary, Alta.) 1-w.

Field—CFYV-TV-2, Ch. 2, Field TV Society (CKKX-TV, Calgary, Alta.) 1-w.

Fort Fraser—CBCB-TV-2, Ch. 6, CBC (CKPG-TV, Prince George) 35-w.

Fort Nelson—CBUGT, Ch. 8, CBC (CBUT, Vancouver) 50-w.

Fort St. James—CBCB-TV-3, Ch. 7, CBC (CKPG-TV, Prince George) 5-w.

Fort St. James—CFSJ-TV-1, Ch. 10, Fort St. James TV Society (CHAN-TV, Vancouver) 5.6-w.

Fort St. John—CBCD-TV-3, Ch. 9, CBC (CJDC-TV, Dawson Creek) 180-w.

Fort St. John—CFPV-TV-1, Ch. 2, Second Signal TV Society (CHAN-TV, Vancouver) 146-w.

Fountain—CFDF-TV-1, Ch. 5, Lillooet-Camelsfoot TV Assn. (CHAN-TV, Vancouver) 32-w.

Fraser Lake—CFFL-TV-1, Ch. 9, Fraser Lake & District Rebroadcasting Society (CHAN-TV, Vancouver) 10-w.

Fruitvale/Montrose—CБУАТ-3, Ch. 9, CBC (CBUT, Vancouver) 85-w.

Glenannan—NEW, Ch. 3, Fraser Lake & District Rebroadcasting Society (CHAN-TV, Vancouver) 5-w.

Gold Bridge—CJGB-TV-1, Ch. 6, Bridge River Community Recreational Society (CHAN-TV, Vancouver) 5-w.

Gold Bridge—CJGB-TV-2, Ch. 3, Bridge River Community Recreational Society (CFJC-TV, Kamloops) 5-w.

Gold River—CBUT-12, Ch. 7, CBC (CBUT, Vancouver) 10-w.

Golden—CBUT-2, Ch. 13, CBC (CBUT, Vancouver) 50-w.

Grand Forks—CBUT-37, Ch. 5, CBC (CBUT, Vancouver) 60-w.

Grand Forks—CISR-TV-1, Ch. 7, BCTV (CHAN-TV, Vancouver) 10-w.

Granisle—CIGR-TV-1, Ch. 7, Granisle TV Society (CHAN-TV, Vancouver) 1-w.

Granisle (Snowshoe Island)—CHTL-TV-2, Ch. 6, Fulton River Recreation Commission (CFTK-TV, Terrace) 5-w.

Greenwood—CBUT-31, Ch. 31, CBC (CBUT, Vancouver) 60-w.

Gribbell Island/Hartley—CFGI-TV-1, Ch. 12, Skeena Broadcasters Ltd. (CFTK-TV, Terrace) 5-w.

Hagensborg—CBUT-4, Ch. 11, CBC (CBUT, Vancouver) 10-w.

Harrison Hot Springs—CBUT-23, Ch. 13, CBC (CBUT, Vancouver) 30-w.

Hendrix Lake—CIHL-TV, Ch. 12, Hendrix Lake TV Society (CHAN-TV, Vancouver) 8.4-w.

Hixon—CKPG-TV-1, Ch. 10, CKPG Television Ltd. (CKPG-TV, Prince George) 10-w.

Holberg—CBUT-21, Ch. 2, CBC (CBUT, Vancouver) 20-w.

Holberg—CFKY-TV-1, Ch. 4, The West Quatsino Radio & TV Society (CHEK-TV, Victoria) 5-w.

Holberg—CFSH-TV-1, Ch. 8, Canadian Forces Station (CHEK-TV, Victoria) 5-w.

Hope—CBUT-6, Ch. 9, CBC (CBUT, Vancouver) 10-w.

Houston—CBCH-TV-1, Ch. 2, CBC (CFTK-TV, Terrace) 98-w.

Houston—CFHO-TV, Ch. 8, Houston-Smithers Rebroadcasting Society (CHAN-TV, Vancouver) 132-w.

Invermere—CBUT-3, Ch. 2, CBC (CBUT, Vancouver) 8.9-w.

Invermere—CFWL-TV-1, Ch. 8, CFCN Communications (CFCN-TV, Calgary, Alta.) 10-w.

Jubilee Mountain—CFWL-TV-2, Ch. 8, Invermere District TV Co. Ltd. (CFCN-TV, Calgary, Alta.) 5-w.

Kamloops—CБУТ-2, Ch. 50, CBC (CБУТ, Vancouver) 200-w.

Kamloops—CHKM-TV, Ch. 6, British Columbia TV Bcstg. System Ltd. (CHAN-TV, Vancouver) 4-kw.

Kelowna—CБУТ-1, Ch. 21, CBC (CБУТ, Vancouver) 20-w.

Kelowna—CHKL-TV, Ch. 5, BCTV (CHAN-TV, Vancouver) 4-kw.

Kernan—NEW, Ch. 11, Nanika Cultural Society (CBC English network, Ont.) 5-w.

Keremeos—CHKC-TV-1, Ch. 9, Keremeos-Cawston TV Society (CHBC-TV, Kelowna) 5-w.

Kincolith—CKPI-TV-1, Ch. 0, Kincolith Band Council Developments Ltd. (CFTK-TV, Terrace) 10-w.

King Island—CHVT-TV-1, Ch. 9, Bella Coola Valley TV Society (CBUT, Vancouver) 5-w.

Kitimat—CБУТ-7, Ch. 8, CBC (CБУТ, Vancouver) 20-w.

Kitwancool—CHKI-TV-1, Ch. 10, Vernon Smith (CFTK-TV, Terrace) 1-w.

Kitwanga—CHKI-TV, Ch. 6, Vernon Smith (CFTK-TV, Terrace) 5-w.

Kitwanga—NEW, Ch. 11, Kitwanga Community Assn. (CFTK-TV, Terrace) 5-w.

Klemtu—CFKK-TV-1, Ch. 2, Klemtu TV Society (CFTK-TV, Terrace) 5-w.

Kwatna Bay—CKKB-TV-1, Ch. 12, Allison Logging Co. Ltd. (CFTK-TV, Terrace) 5-w.

Lalakata Point—CFSB-TV-1, Ch. 11, South Bentinck & District TV Society (CFTK-TV, Terrace) 5-w.

Legate Creek—CFCC-TV-1, Ch. 7, Kitwanga Community Assn. (CFTK-TV, Terrace) 5-w.

Lillooet—CFDF-TV-2, Ch. 13, Camelsfoot TV Assn. (CHAN-TV, Vancouver) 5-w.

Lillooet—CFJC-TV-1, Ch. 2, Lillooet & District TV Assn. (CFJC-TV, Kamloops) 5-w.

Lillooet—CILY-TV-1, Ch. 8, Lytton & District TV Assn. (CHAN-TV, Vancouver) 10-w.

Loos—CBUHT-2, Ch. 6, CBC (CBUT, Vancouver) 66.4-w.

Louise Island—CFBA-TV-1, Ch. 3, Beattie Anchorage Community Assn. (CFTK-TV, Terrace) 5-w.

Lumby—CHID-TV-1, Ch. 4, Lumby & District TV Assn. (CHBC-TV, Kelowna) 5-w.

Lumby—CHID-TV-2, Ch. 9, Lumby & District TV Assn. (CHAN-TV, Vancouver) 10-w.

Lytton—CHWS-TV-2, Ch. 11, Lytton & District TV Assn. (CFJC-TV, Kamloops) 10-w.

Lytton—CILY-TV-2, Ch. 8, Lytton & District TV Assn. (CHAN-TV, Vancouver) 10-w.

Mabel Lake—CHPP-TV-1, Ch. 8, Kingfisher Community Club (CHBC-TV, Kelowna) 5-w.

Mabel Lake/Hupel—CHPL-TV-1, Ch. 13, Kingfisher Community Club (CHAN-TV, Vancouver) 10-w.

MacKenzie—CIMK-TV-1, Ch. 9, MacKenzie Communications Committee (CHAN-TV, Vancouver) 10-w.

MacKenzie—CKPG-TV-4, Ch. 6, CKPG TV Ltd. (CKPG-TV, Prince George) 100-w.

Madeira Park—CBUT-36, Ch. 31, CBC (CBUT, Vancouver) 334-w.

Malakwa—CFFI-TV-1, Ch. 4, Malakwa Community Centre Assn. (CHBC-TV, Kelowna) 5-w.

Malakwa—CFFI-TV-2, Ch. 11, Malakwa Community Centre Assn. (CHAN-TV, Vancouver) 34-w.

Martin Bay—CHMB-TV, Ch. 13, Ocean Falls Communications Society (CBUT, Vancouver) 2-w.

McBride—CUBHT-3, Ch. 2, CBC (CBUT, Vancouver) 24-w.

McClure—NEW, Ch. 3, Barriere-Little Fort TV Improvement Society (CFJC-TV, Kamloops) 10-w.

Merritt—CFJC-TV-3, Ch. 8, Inland Bcstrs. Ltd. (CFJC-TV, Kamloops) 5-kw.

Mica Creek—CHMC-TV-1, Ch. 7, Mica Creek Community TV Assn. (CHAN-TV, Vancouver) 11-w.

Mica Creek—CHMC-TV-2, Ch. 4, Mica Creek Community TV Assn. (CHAN-TV, Vancouver) 66-w.

Midway—CBUT-32, Ch. 7, CBC (CBUT, Vancouver) 22-w.

Mission Ridge—CFJC-TV-17, Ch. 5, Howard F. Johnston (CFJC-TV, Kamloops) 62-w.

Monte Lake—CJML-TV-1, Ch. 8, The Monte Lake TV Satellite Assn. (CFJC-TV, Kamloops) 5-w.

Morisetown—CBCH-TV-4, Ch. 4, CBC (CHAN-TV, Vancouver) 10-w.

Moyle—CBUBT-14, Ch. 8, CBC (CBUT, Vancouver) 76.5-w.

Moyle—CFCN-TV-12, Ch. 8, CFNC Communications Ltd. (CFCN-TV, Calgary, Alta.) 5-w.

Mt. Dolly—CKHF-TV-2, Ch. 11, Stewart Community Club (CFTK-TV, Terrace) 5-w.

Mt. Hamilton—CFHM-TV-1, Ch. 7, Hamilton Mountain Community TV & Recreation A (CFJC-TV, Kamloops) 5-w.

Mt. Hamilton—CFHM-TV-2, Ch. 9, Hamilton Mountain Community TV & Recreation A (CHAN-TV, Vancouver) 10-w.

Mt. McDonald—CBUT-27, Ch. 59, CBC (CBUT, Vancouver) 48-w.

Mt. Poole—CHQC-TV-1, Ch. 4, Sandspit & District TV Society (CFTK-TV, Terrace) 5-w.

Mt. Timothy—CFJC-TV-6, Ch. 5, Inland Bcstrs. Ltd. (CFJC-TV, Kamloops) 980-w.

Nakusp—CJNP-TV-1, Ch. 2, Arrow Lakes TV Society (CHBC-TV, Kelowna) 5-w.

Nakusp—CJNP-TV-2, Ch. 4, Arrow Lakes TV Society (KXLY-TV, Spokane,) 0.33-w.

Nakusp—CJNP-TV-3, Ch. 7, Arrow Lakes TV Society (CHAN-TV, Vancouver) 2.75-w.

Narrows Inlet—CHNI-TV, Ch. 10, BCFP TV Society (CHEK-TV, Victoria) 1-w.

Natal—CBUBT-10, Ch. 11, CBC (CBUT, Vancouver) 103-w.

1991 Edition

Nelson—CBUCT, Ch. 9, CBC (CBUT, Vancouver) 940-w.

Nelson—CKTN-TV-3, Ch. 3, B.C. TV Bcstg. System Ltd. (CHAN-TV, Vancouver) 330-w.

New Denver—CBUCT-6, Ch. 17, CBC (CBUT, Vancouver) 696-w.

New Denver—CHSL-TV-1, Ch. 6, New Denver-Silverton Cooperative TV Society (KREM-TV, Spokane, WA) 5-w.

New Denver/Silverton—CHJV-TV, Ch. 13, New Denver-Silverton Cooperative TV Society (CHAN-TV, Vancouver) 1-w.

Newcastle Ridge—CFKB-TV-1, Ch. 7, Alert Bay & District TV Society (CHEK-TV, Victoria) 5-w.

Nicola—CFJC-TV-12, Jim Pattison Industries Ltd. (CFJC-TV, Kamloops)-w.

Nimkish—CFNV-TV-2, Ch. 6, Nimkish Valley TV Society (CHEK-TV, Victoria) 5-w.

Nimkish—NEW, Ch. 9, CBC (CBUT, Vancouver) 10-w.

Nine Mile Mountain—CFST-TV-1, Ch. 9, Skeena TV Assn. (CFTK-TV, Terrace) 5-w.

Ocean Falls—CFOF-TV, Ch. 2, Ocean Falls Communications Society (CBUT, Vancouver) 5-w.

Olalla—CHKC-TV-2, Ch. 6, Keremeos-Cawston TV Society (CHBC-TV, Kelowna) 5-w.

Olalla—CHKC-TV-5, Ch. 11, Keremeos-Cawston TV Society (CHAN-TV, Vancouver) 10-w.

Oliver/Osoyoos—CHBC-TV-3, Ch. 8, Okanagan Valley TV Co. Ltd. (CHBC-TV, Kelowna) 100-w.

Oliver/Osoyoos—CKKM-TV, Ch. 3, BCTV (CHAN-TV, Vancouver) 930-w.

100 Mile House—CITM-TV, Ch. 3, BCTV (CHAN-TV, Vancouver) 72-w.

Passmore—CHMS-TV-2, Ch. 7, Mount Sentinel TV Cooperative (KXLY-TV, Spokane,) 5-w.

Pavilion Lake—CIPV-TV, Ch. 12, Pavilion Lake Residents & Property Owners Assn. (CHAN-TV, Vancouver) 0.5-w.

Peachland—CHPT-TV-1, Ch. 4, Peachland Communications Society (CHBC-TV, Kelowna) 0.5-w.

Peachland—CIPL-TV, Ch. 9, Peachland Communications Society (CHAN-TV, Vancouver) 10-w.

Pearse Island—CKPI-TV-1, Ch. 4, Kincolith Band Council Development Ltd. (CFTK-TV, Terrace) 5-w.

Pemberton—CBUPT, Ch. 4, CBC (CBUT, Vancouver) 41-w.

Pemberton—CHPV-TV-1, Ch. 9, Pemberton TV Society (CHEK-TV, Victoria) 2-w.

Penticton—CHBC-TV-1, Ch. 13, Okanagan Valley TV Co. Ltd. (CHBC-TV, Kelowna) 300-w.

Penticton—CHKL-TV-1, Ch. 10, BCTV (CHAN-TV, Vancouver) 1.08-kw.

Phoenix—CBUT-30, Ch. 15, CBC (CBUT, Vancouver) 740-w.

Pitt River—CIPT-TV, Ch. 10, BCFP TV Society (CHEK-TV, Victoria) 1-w.

Port Alberni—CBUFT-8, Ch. 8, SRC (CBUFT, Vancouver) 10-w.

Port Alberni—CBUT-3, Ch. 4, CBC (CBUT, Vancouver) 10-w.

Port Alberni—CHEK-TV-3, Ch. 11, BCTV (CHEK-TV, Victoria) 10-w.

Port Alice—CBUT-17, Ch. 10, CBC (CBUT, Vancouver) 77.4-w.

Port Alice—CKPA-TV-1, Ch. 2, H. V. Hartford (CHEK-TV, Victoria) 14-w.

Port Alice—CKPA-TV-2, Ch. 7, Rayonier Canada (CHEK-TV, Victoria) 10-w.

Port Hardy—CBUT-19, Ch. 6, CBC (CBUT, Vancouver) 29.2-w.

Port Hardy—CFKB-TV-3, Ch. 3, Alert Bay & District TV Society (CHEK-TV, Victoria) 5-w.

Port McNeill—CBUT-18, Ch. 2, CBC (CBUT, Vancouver) 27-w.

Port Renfrew—CJTV-TV-1, Ch. 11, Port Renfrew Community Assn. (CHAN-TV, Vancouver) 5-w.

Pouce Coupe—CBCD-TV-1, Ch. 7, CBC (CJDC-TV, Dawson Creek) 10-w.

Prince George—CBUFT-4, Ch. 4, CBC (CBUFT, Vancouver) 36-w.

Prince George—CIFG-TV, Ch. 12, British Columbia TV Bcstg. System Ltd. (CHAN-TV, Vancouver) 1.9-kw.

Prince Rupert—CFTK-TV-1, Ch. 6, Skeena Broadcasters Ltd. (CFTK-TV, Terrace) 1.25-kw.

Princeton—CBCV, Ch. 6, CBC (CHBC-TV, Kelowna) 5-w.

Princeton—CHGP-TV-1, Ch. 5, Princeton TV Ltd. (CBC English network, Ont.) 5-w.

Princeton—CHNJ-TV-1, Ch. 11, Princeton TV Ltd. (CHAN-TV, Vancouver) 5-w.

Canadian TV Stations—British Columbia

Pritchard—CFJC-TV-19, Ch. 2, Inland Bcstrs. Ltd. (CFJC-TV, Kamloops) 2-kw.

Pritchard—CHKM-TV-1, Ch. 9, BCTV (CHAN-TV, Vancouver) 7.25-w.

Promontory Mountain—CFJC-TV-12, Ch. 10, Inland Bcstrs. Ltd. (CFJC-TV, Kamloops) 5-kw.

Puntzi—CKPM-TV-1, Ch. 2, Puntzi TV Assn. (CHAN-TV, Vancouver) 10-w.

Purden—CBUHT-1, Ch. 10, CBC (CBUT, Vancouver) 10-w.

Quesnel—CFJC-TV-11, Ch. 7, Inland Bcstrs. Ltd. (CFJC-TV, Kamloops) 5-kw.

Quesnel—CITM-TV-2, Ch. 8, British Columbia TV Bcstg. System Ltd. (CHAN-TV, Vancouver) 32-w.

Quesnel—CKPG-TV-5, Ch. 13, CKPG TV Ltd. (CKPG-TV, Prince George) 100-w.

Radium Hot Springs—CBUT-5, Ch. 77, CBC (CBUT, Vancouver) 200-w.

Revelstoke/Begbie—CHKL-TV-3, Ch. 7, BCTV (CHAN-TV, Vancouver) 10-w.

Revelstoke/Begbie—CHRP-TV-2, Ch. 9, Okanagan Valley TV Co. Ltd. (CHBC-TV, Kelowna) 10-w.

Rimrock—CKRR-TV-1, Ch. 9, Alexandria Community Hall Society (CFJC-TV, Kamloops) 5-w.

Rimrock—CKRR-TV-2, Ch. 11, E. J. Bourdon (CHAN-TV, Vancouver) 5-w.

River Jordan—CHEK-TV-2, Ch. 11, BCTV (CHEK-TV, Victoria) 10-w.

Rock Creek—CBUT-33, Ch. 33, CBC (CBUT, Vancouver) 100-w.

Ruby Creek—CBUT-26, Ch. 25, CBC (CBUT, Vancouver) 5-w.

Salmo—CBUAT-5, Ch. 10, CBC (CBUT, Vancouver) 5-w.

Salmon Arm—CFSA-TV-1, Ch. 13, Salmon Arm & District Chamber of Commerce (CHAN-TV, Vancouver) 40-w.

Salmon Arm—CHBC-TV-4, Ch. 9, Okanagan Valley TV Co. Ltd. (CHBC-TV, Kelowna) 199-w.

San Josef/CFS Holberg—CFHH-TV, Ch. 13, Lt. Col. C. G. Harvey-Clark (CBUT, Vancouver) 1-w.

San Josef/CFS Holberg—CFSH-TV-1, Ch. 8, Lt. Col. W. J. Read (CHEK-TV, Victoria) 1-w.

Santa Rosa—CISR-TV, Ch. 83, BCTV (CHAN-TV, Vancouver) 10-kw.

Savona—CFSC-TV-1, Ch. 13, Savona Community Assn. (CHAN-TV, Vancouver) 4.4-w.

Savona—CFSC-TV-2, Ch. 8, Savona Community Assn. (CFJC-TV, Kamloops) 5-w.

Sayward—CBUT-10, Ch. 4, CBC (CBUT, Vancouver) 28-w.

Sechelt—CBUT-35, Ch. 19, CBC (CBUT, Vancouver) 100-w.

Shalath—CJBT-TV-1, Ch. 11, Bridge River Community Recreational Society (CHAN-TV, Vancouver) 10-w.

Shalath—CJBT-TV-2, Ch. 5, Bridge River Community Recreational Society (CFJC-TV, Kamloops) 5-w.

Silver Lake—NEW, Ch. 7, BCFP TV Society (CBUT, Vancouver) 1-w.

Sixteen Mile House—CHCS-TV-1, Ch. 7, Sixteen Mile TV Society (CHAN-TV, Vancouver) 10-w.

Skaha Lake—CHBC-TV-7, Ch. 7, Okanagan Valley TV Co. Ltd. (CHBC-TV, Kelowna) 5-kw.

Slocan—CBUCT-5, Ch. 39, CBC (CBUT, Vancouver) 4-w.

Smithers—CBCH-TV-3, Ch. 5, CBC (CFTK-TV, Terrace) 27-w.

Smithers—CFHO-TV-1, Ch. 13, Houston-Smithers Rebroadcasting Society (CHAN-TV, Vancouver) 99.3-w.

Soda Creek—CKSC-TV-1, Ch. 4, McLeese Lake Recreation Commission (CFJC-TV, Kamloops) 1-w.

Soda Creek—CKSC-TV-2, Ch. 10, McLeese Lake Recreation Commission (CHAN-TV, Vancouver) 1-w.

Sointula—CFKB-TV-4, Ch. 5, Alert Bay & District TV Society (CHEK-TV, Victoria) 5-w.

Sooke—CBUT-28, Ch. 3, CBC (CBUT, Vancouver) 5-w.

Sooke—CHEK-TV-1, Ch. 13, CHEK-TV Ltd. (CHEK-TV, Victoria) 5-w.

South Bentinck Arm—CFSB-TV-2, Ch. 13, South Bentinck & District TV Society (CFTK-TV, Terrace) 5-w.

South Hazelton—CHHZ-TV, Skeena TV Assn. (CFTK-TV Terrace).

Sparwood—CBUT-10, Ch. 11, CBC (CBUT, Vancouver) 100-w.

Sparwood—CFCN-TV-11, Ch. 6, CFCN-TV (CFCN-TV, Calgary, Alta.) 5-w.

Spences Bridge—CJNA-TV-1, Ch. 3, Spences Bridge Community Club (CFJC-TV, Kamloops) 5-w.

Spences Bridge—CJNA-TV-2, Ch. 7, Spences Bridge Community Club (CHAN-TV, Vancouver) 35-w.

Spences Bridge—NEW, Ch. 9, Spences Bridge Community Club (CBC Northern Service, N.W.T.) 10-w.

Spillimacheen—CBUT-6, Ch. 69, CBC (CBUT, Vancouver) 93.2-w.

Squamish—CBUT-5, Ch. 11, CBC (CBUT, Vancouver) 5-w.

Squamish—CHAN-TV-3, Ch. 7, British Columbia TV Bcstg. System Ltd. (CHAN-TV, Vancouver) 5-w.

Tabor Mountain—CBUHT, Ch. 78, CBC (CBUT, Vancouver) 5-w.

Taghum—CKTN-TV-2, Ch. 23, BCTV (CHAN-TV, Vancouver) 10-w.

Tahsis—CBUT-14, Ch. 9, CBC (CBUT, Vancouver) 8.6-w.

Tasu—CFAL-TV-1, Ch. 11, Tasu TV Society (CFTK-TV, Terrace) 5-w.

Tatla Lake—CIAL-TV-2, Ch. 9, Anahim Lake Community Assn. (CFJC-TV, Kamloops) 10-w.

Tatla Lake—NEW, Ch. 11, Anahim Lake Community Assn. (CFJC-TV, Kamloops) 1-w.

Taylor—CBCD-TV-4, Ch. 12, CBC (CJDC-TV, Dawson Creek) 10-w.

Terrace—CBUFT-3, Ch. 11, CBC (CBUFT, Vancouver) 660-w.

Tete Jaune—CBUHT-4, Ch. 10, CBC (CBUT, Vancouver) 21-w.

Tofino—CBUT-22, Ch. 10, CBC (CBUT, Vancouver) 8.9-w.

Topley Landing—CIGR-TV, Ch. 11, Granisle TV Society (CHAN-TV, Vancouver) 10-w.

Topley Landing (Shoulder Mountain)—CHTL-TV-1, Ch. 9, Fulton River Recreation Commission (CFTK-TV, Terrace) 1000-w.

Trail—CBUAT, Ch. 11, CBC (CBUT, Vancouver) 3.3-kw.

Trail-Rosland—CKTN-TV, Ch. 8, BCTV (CHAN-TV, Vancouver) 4.4-kw.

Tumbler Ridge—NEW, Ch. 9, Tumbler Ridge TV Society (CFTM-TV, Montreal, P.Q.) 5-w.

Tumbler Ridge—NEW, Ch. 13, Tumbler Ridge TV Society (CHAN-TV, Vancouver) 5-w.

Tumbler Ridge—NEW, Ch. 7, Tumbler Ridge TV Society (CHCH-TV, Hamilton, Ont.) 5-w.

Tumbler Ridge—NEW, Ch. 11, Tumbler Ridge TV Society (CITY-TV, Edmonton, Alta.) 5-w.

Ucluelet—CBUT-7, Ch. 7, CBC (CBUT, Vancouver) 54.5-w.

Ucluelet—CKUP-TV-1, Ch. 9, West Coast Community TV Assn. (CHEK-TV, Victoria) 5-w.

Valemount—CBUHT-5, Ch. 6, CBC (CBUT, Vancouver) 112-w.

Vanderhoof—CBCB-TV-1, Ch. 18, CBC (CKPG-TV, Prince George) 10-w.

Vanderhoof—CKIN-TV-1, Ch. 5, Kinsmen Club of Vanderhoof (CHAN-TV, Vancouver) 5-w.

Vavenby—CKVA-TV-1, Ch. 8, Vavenby Community & Recreation Commission (CHAN-TV, Vancouver) 0.56-w.

Vavenby—CKVB-TV, Ch. 13, Vavenby Community & Recreation Commission (CFJC-TV, Kamloops) 10-w.

Vernon—CHBC-TV-2, Ch. 7, Okanagan Valley TV Co. Ltd. (CHBC-TV, Kelowna) 310-w.

Vernon—CHKL-TV-2, Ch. 12, BCTV (CHAN-TV, Vancouver) 564-w.

Wakeman Sound—NEW, Ch. 9, BCFP TV Society (CBUT, Vancouver) 1-w.

Wakeman Sound—NEW, Ch. 7, BCFP TV Society (CHEK-TV, Victoria) 1-w.

Wells/Barkerville—CKWB-TV, Ch. 11, Wells TV Committee (CHAN-TV, Vancouver) 10-w.

Whistler—CBUWT, Ch. 13, CBC (CBUT, Vancouver) 107-w.

Whistler—CJWM-TV, Ch. 21, Whistler Mountain TV Society (CKVU-TV, Vancouver) 1-w.

Williams Lake—CFJC-TV-5, Ch. 8, Inland Bcstrs. Ltd. (CFJC-TV, Kamloops) 5-kw.

Williams Lake—CITM-TV-1, Ch. 13, BCTV (CHAN-TV, Vancouver) 32-w.

Wilson Creek—CHAN-TV-6, Ch. 6, BCTV (CHAN-TV, Vancouver) 10-w.

Winlaw—CBUCT-3, Ch. 12, CBC (CBUT, Vancouver) 45-w.
 Woss Camp—CBUT-13, Ch. 12, CBC (CBUT, Vancouver) 155-w.
 Yale—CHYT-TV-1, Ch. 4, The Yale Ratepayers Assn. (CBUT, Vancouver) 5-w.

MANITOBA

CKX-TV

Brandon

(Ch. 5)

Network Service: CBC.

Licensee: Western Manitoba Bcstrs. Ltd., 2940 Victoria Ave., Brandon, Man. R7B 0N2.

Studio: 2940 Victoria Ave., Brandon, Man. R7B 0N2.

Mailing Address: Box 1150, Brandon, Man. R7A 6A5.

Telephone: 204-728-1150. **Telex:** 07-502716.

Technical Facilities: Channel No. 5 (76-82 MHz). Authorized power: 41.7-kw visual. Antenna: 1254-ft. above av. terrain, 1335-ft. above ground, 2651-ft. above sea level. lat. 49° 44' 33", long. 100° 07' 84".

Transmitter: 12-mi. S of Brandon.

AM Affiliate: CKX, 50-kw, 1150 kHz (CBC).

News Service: Broadcast News.

Ownership: Western Manitoba Bcstrs. Ltd.

Began Operation: January 28, 1955.

Represented (sales): All-Canada Radio & Television Ltd.

Personnel:

STUART CRAIG, president & managing director.
 MEL BEATTY, sales manager.
 LAWRENCE DUBOIS, engineer.

Highest 30 Sec. Rate: \$90.

CHMI-TV

Portage la Prairie

(Ch. 13)

Network Service: None, independent.

Licensee: Western Manitoba Bcstrs. Ltd., 350 River Rd., Portage la Prairie, Man. R1N 3N9.

Telephone: 204-239-1113.

Technical Facilities: Channel No. 13 (210-216 MHz). Authorized power: 325-kw visual, 32.5-kw aural. Antenna: 1100-ft. above av. terrain.

Transmitter: Elie, Manitoba.

Multichannel TV Sound: Stereo and separate audio program.

News Services: Broadcast News, CNN, ISN, NIWS.

Ownership: Western Manitoba Bcstrs. Ltd.

Began Operation: October 17, 1986.

Represented (sales): All-Canada Radio & Television Ltd.

Personnel:

STUART CRAIG, president & managing director.
 DREW CRAIG, program manager & general manager.
 MILES CRAIG, operations manager.
 BRYAN ELLIS, general sales manager.
 AL THORGEIRSON, news director.
 KEITH McMAHON, sports director.
 JOANNE FARYON, farm director.
 SHERRY RASMUSSEN, promotion manager.
 BRENT EWASIUUK, traffic manager.

1991 Edition

CHRIS TUENISAUS, creative director.
 MICKEY MARSHALL, chief engineer.

Rates: On request.

CBWFT

Winnipeg

(Ch. 3)

French Outlet

Network Service: SRC.

Licensee: Societe Radio-Canada, 1500 Bronson Ave., Ottawa, Ont.

Studio: 541 Portage Ave., Box 160, Winnipeg, Man. R3C 2H1.

Telephone: 204-786-0288. **Telex:** 07-57780.

Technical Facilities: Channel No. 3 (60-66 MHz). Authorized power: 59-kw visual, 7.37-kw aural. Antenna: 930-ft. above av. terrain, 1064-ft. above ground, 1849-ft. above sea level. lat. 49° 46' 15", long. 97° 30' 35".

Transmitter: Hwy. 2 near Starbuck, Man.

Ownership: Canadian Bcstg. Corp.

Began Operation: April 24, 1960.

Represented (sales): CBC National Selective Television Sales (Canada); Canadian Standard Broadcast Sales Inc. (U.S.).

Personnel:

GILBERT TEFFAINE, regional director of French services, Manitoba.
 HUGUETTE Le GALL, communications manager.
 PHILIPPE URIGNON, executive producer, television news.
 RENE FONTAINE, director, French radio programming.
 MICHEL BOUCHER, director, radio news.

Rates: No rate card available; carries network commercials.

CBWT

Winnipeg

(Ch. 6)

English Outlet

Network Service: CBC.

Licensee: Canadian Bcstg. Corp., 1500 Bronson Ave., Ottawa, Ont.

Studio: 541 Portage Ave., Box 160, Winnipeg, Man. R3C 2H1.

Office: 491 Portage Ave. W, Winnipeg, Man.

Telephone: 204-775-8351. **Telex:** 07-57780. **Fax:** 204-786-0586.

Technical Facilities: Channel No. 6 (82-88 MHz). Authorized power: 100-kw visual, 12-kw aural. Antenna: 1027-ft. above av. terrain, 1064-ft. above ground, 1849-ft. above sea level. lat. 49° 46' 15", long. 97° 30' 35".

Transmitter: 6-mi. E of Starbuck, Man. on Hwy. 2.

AM Affiliate: CBW, 50-kw, 990 kHz.

FM Affiliate: CBW-FM, 354-kw, 98.3 MHz (Ch. 252).

Ownership: Canadian Bcstg. Corp.

Began Operation: May 31, 1954.

Represented (sales): CBC National Selective Television Sales (Canada); Canadian Standard Broadcast Sales Inc. (U.S.).

Personnel:

MARV TERHOCH, regional director for the Province of Manitoba.
 JON ENGLAND, sales manager.
 BOB LINNEY, regional engineer.
 MARGERY BEER, regional manager, marketing/communications.
 MARV TERHOCH, director of television.
 DAVE CHOMIAK, plant manager.
 GLORIA LOWEN, news director.
 DALE ENGLAND, business manager.

Rates: On request.

Canadian TV Stations—Manitoba

CKND-TV

Winnipeg

(Ch. 9)

Network Service: None, independent.

Licensee: CanWest Broadcasting Ltd., 603 St. Mary's Rd., Box 60, Winnipeg, Man. R2M 4A5.

Studio: 603 St. Mary's Rd., Winnipeg, Man. R2M 4A5.

Telephone: 204-233-3304. **Telex:** 07-55270. **Fax:** 204-233-5615.

Technical Facilities: Channel No. 9 (186-192 MHz). Authorized power: 325-kw visual, 48.75-kw aural. Antenna: 907-ft. above av. terrain, 1064-ft. above ground, 785-ft. above sea level, lat. 49° 46' 15", long. 97° 30' 35".

Transmitter: 4.5-mi. E of Starbuck, Man.

Multichannel TV Sound: Stereo only.

Ownership: CanWest Bcstg. Ltd.

Began Operation: August 31, 1975.

Represented (sales): CanVideo Television Sales Ltd. (Toronto & Montreal); Brydson Spot Sales Inc. (eastern U.S.); Metro Marketing West Ltd. (Vancouver & Western U.S.).

Represented (legal): Buchwald Asper Henteleff.

Represented (engineering): D. E. M. Allen & Associates.

Personnel:

PETER M. LIBA, president & general manager.

ELAINE ALI, assistant general manager.

STAN SCHMIDT, general sales manager.

ROBERT HALL, director of engineering.

JUDY WAYTIUK, news director.

SHELLY J. STUART, program manager.

JERRY MASLOWSKY, promotion director.

LINDA SIDDLE, business manager.

TIM JONES, operations manager.

AL BLEICHERT, production manager.

BOB MILTON, retail sales manager.

Highest 30 Sec. Rate: \$850.

CKY-TV

Winnipeg

(Ch. 7)

Network Service: CTV.

Licensee: Moffat Communications Ltd., Polo Park, Winnipeg, Man. R3G CL7.

Studio: Polo Park, Winnipeg, Man. R3G CL7.

Telephone: 204-775-0371. **Telex:** 07-57745.

Technical Facilities: Channel No. 7 (174-180 MHz). Authorized power: 325-kw visual, 65-kw aural. Antenna: 1003-ft. above av. terrain, 1003-ft. above ground, 1778-ft. above sea level, lat. 49° 34' 46", long. 97° 10' 17".

Transmitter: St. Agathe.

Multichannel TV Sound: Stereo and separate audio program.

AM Affiliate: CKY, 50-kw, 580 kHz.

FM Affiliate: CITI-FM, 360-kw, 92.1 MHz.

News Service: Broadcast News.

Ownership: Moffat Communications Ltd.

Began Operation: November 12, 1960.

Represented (sales): Alexander, Pearson & Dawson Inc.

Personnel:

R. L. MOFFAT, president.

KEN CLARK, general manager.

I. M. LILLIE, general sales manager.

MICKEY MARSHALL, chief engineer.

V. MERKELEY, director of news & current affairs.

T. J. SMITH, program manager.

B-258

DAVID DUBNICOFF, controller.

J. S. GIBSON, operations manager.

Highest 30 Sec. Rate: \$625.

MANITOBA REPEATER STATIONS

Amery—CHTV-TV-3, Ch. 10, Gary H. Shapera (CBWT, Winnipeg) 50-w.

Besswood—CKND-TV-2, Ch. 2, CanWest Bcstg. Ltd. (CKND-TV, Winnipeg) 100-kw.

Birtle-Foxwarren—CKX-TV-1, Ch. 11, Western Manitoba Bcstrs. Ltd. (CKX-TV, Brandon) 56.8-kw.

Brandon—CBWFT-10, Ch. 21, CBC (CBWFT, Winnipeg) 5.5-kw.

Brandon—CKYB-TV, Ch. 4, Moffat Communications Ltd. (CKY-TV, Winnipeg) 45.2-kw.

Brochet—CBDE-TV, Ch. 9, CBC (CBNT, St. John's, Nfld.) 10-w.

Churchill—CHFC-TV, Ch. 8, CBC (CBWT, Winnipeg) 8.9-w.

Cormorant—CICM-TV-1, Ch. 4, Cormorant Community Council (CBWT, Winnipeg) 5-w.

Cross Lake—CBWNT, Ch. 12, CBC (CBWT, Winnipeg) 8.9-w.

Dauphin—CBWST, Ch. 8, CBC (CBWT, Winnipeg) 120-kw.

Dauphin—CKYD-TV, Ch. 12, Manitoba Television Network (CHMI-TV, Portage la Prairie) 50-kw.

Easterville—CBWHT-2, Ch. 11, CBC (CBWT, Winnipeg) 8.9-w.

Fairford—CBWGT-2, Ch. 7, CBC (CBWT, Winnipeg) 2-kw.

Fisher Branch—CBWGT, Ch. 10, CBC (CBWT, Winnipeg) 27.4-kw.

Fisher Branch—CKYA-TV, Ch. 8, Moffat Communications Ltd. (CKY-TV, Winnipeg) 31-kw.

Flin Flon—CBWBT, Ch. 10, CBC (CBWT, Winnipeg) 7.8-kw.

Flin Flon—CBWFT-2, Ch. 3, CBC (CBWFT, Winnipeg) 68-w.

Flin Flon—CKYF-TV, Ch. 13, Moffat Communications Ltd. (CKY-TV, Winnipeg) 1.04-kw.

Gillam—CBWLT, Ch. 8, CBC (CBWT, Winnipeg) 5-w.

Gods Lake Narrows—CBWXT, Ch. 13, CBC (CBWT, Winnipeg) 2.4-kw.

Grand Rapids—CBWHT, Ch. 8, CBC (CBWT, Winnipeg) 5-w.

Indian Lake—NEW, Ch. 10, CBC (CBWT, Winnipeg) 5-w.

Jackhead—CBWGT-1, Ch. 5, CBC (CBWT, Winnipeg) 3.4-kw.

Lac du Bonnet—CBWT-2, Ch. 4, CBC (CBWT, Winnipeg) 8.4-kw.

Leaf Rapids—CBWQT, Ch. 13, CBC (CBWT, Winnipeg) 260-w.

Little Grand Rapids—CBWZT, Ch. 9, CBC (CBWT, Winnipeg) 230-w.

Long Spruce—CHTV-TV-2, Ch. 12, Gary H. Shapera (CBWT, Winnipeg) 5-w.

Lynn Lake—CBWRT, Ch. 8, CBC (CBWT, Winnipeg) 8.9-w.

Mafeking—CBWYT, Ch. 2, CBC (CBWT, Winnipeg) 4-kw.

Manitotagan—CBWGT-3, Ch. 22, CBC (CBWT, Winnipeg) 151-w.

McCreary—CKX-TV-3, Ch. 11, Western Manitoba Bcstrs. Ltd. (CKX-TV, Brandon) 31.8-kw.

McCreary—CKYB-TV-2, Moffat Communications Ltd. (CKY-TV, Winnipeg) 5-w.

McCusker Lake—CBWUT, Ch. 10, CBC (CBWT, Winnipeg) 240-w.

Melita—CKX-TV-2, Ch. 9, Western Manitoba Bcstrs. Ltd. (CKX-TV, Brandon) 188-w.

Minnedosa—CKND-TV-2

Moose Lake—CBWIT-1, Ch. 9, CBC (CBWT, Winnipeg) 8.9-w.

Nelson House—CBWPT, Ch. 11, CBC (CBWT, Winnipeg) 8.9-w.

Norway House—CBWOT, Ch. 9, CBC (CBWT, Winnipeg) 8.9-w.

Oak Lake—CBWFT-12, Ch. 32, CBC (CBWFT, Winnipeg) 21.5-kw.

Oxford House—CBWVT, Ch. 8, CBC (CBWT, Winnipeg) 8.9-w.

Pikwitonei—CFPM-TV-1, Ch. 12, Pikwitonei Community Council (CBWT, Winnipeg) 5-w.
Pine Falls—CBWFT-6, Ch. 11, CBC (CBWFT, Winnipeg) 1.5-kw.
Piney—CBWT-3, Ch. 29, CBC (CBWT, Winnipeg) 25-kw.
Poplar River—CBDI-TV, Ch. 13, CBC (CBMT, Montreal, P.Q.) 10-w.
Pukatawagan—CBWBT-1, Ch. 11, CBC (CBWT, Winnipeg) 8.9-w.
St. Lazare—CBWFT-3, Ch. 13, CBC (CBWFT, Winnipeg) 8.9-w.
Ste. Rose du Lac—CBWFT-4, Ch. 3, CBC (CBWFT, Winnipeg) 12.09-kw.
Shamattawa—CBDBG-TV, Ch. 9, CBC (CBNT, St. John's, Nfld.) 10-w.
Sherridon—CJSM-TV-1, Ch. 5, Sherridon Development Corp. (CBWT, Winnipeg) 5-w.
Snow Lake—CBWKT, Ch. 8, CBC (CBWT, Winnipeg) 5-w.
Snow Lake—CKYS-TV, Ch. 11, Moffat Communications Ltd. (CKY-TV, Winnipeg) 19.2-w.
South Indian Lake—CBWQT-1, Ch. 10, CBC (CBWT, Winnipeg) 8.9-w.
The Pas—CBWFT-1, Ch. 6, CBC (CBWFT, Winnipeg) 68-w.
The Pas—CBWIT, Ch. 7, CBC (CBWT, Winnipeg) 288-w.
The Pas—CKYP-TV, Ch. 12, Moffat Communications Ltd. (CKY-TV, Winnipeg) 1.07-kw.
Thicket Portage—CJTM-TV-1, Ch. 4, Thicket Portage Community Council (CBWT, Winnipeg) 5-w.
Thompson—CBWFT-5, Ch. 5, CBC (CBWFT, Winnipeg) 72-w.
Thompson—CBWTT, Ch. 7, CBC (CBWT, Winnipeg) 296-w.
Thompson—CKYT-TV, Ch. 9, Moffat Communications Ltd. (CKY-TV, Winnipeg) 1.1-kw.
Waasagomach—CBWWT, Ch. 9, CBC (CBWT, Winnipeg) 3.4-kw.
Wabowden—CBWMT, Ch. 10, CBC (CBWT, Winnipeg) 8.9-w.

NEW BRUNSWICK

CBAFT

Moncton

(Ch. 11)

French Outlet

Network Service: SRC.

Licensee: Societe Radio-Canada, 1500 Bronson Ave., Ottawa, Ont.

Studio: 250 Archibald St., Box 950, Moncton, N.B. E1C 8N8.

Telephone: 506-853-6722. **Telex:** 014-2284. **Fax:** 506-853-6715.

Technical Facilities: Channel No. 11 (198-204 MHz). Authorized power: 325-kw visual, 65-kw aural. Antenna: 469-ft. above av. terrain, 433-ft. above ground, 1049-ft. above sea level, lat. 46° 08' 41", long. 64° 54' 14".

Transmitter: Lutes Mountain, Westmorland, N.B.

AM Affiliate: CBAF, 5-kw, 1300 kHz (CBC).

Ownership: Canadian Bcstg. Corp.

Began Operation: December 21, 1959.

Represented (sales): CBC National Selective Television Sales (Canada); Canadian Standard Broadcast Sales Inc. (U.S.).

Personnel:

CLAUDE BOURQUE, regional director of French services, Atlantic Provinces.
 CHARLES LeBLANC, manager, film & technical services.
 LOUISE IMBEAULT, director of French television.
 MICHEL LeBLANC, regional engineer.
 LAETITIA CYR, director of French radio.
 FRANCOIS GIROUX, manager, communications.
 RAYMOND BOURQUE, sales manager.

Rates: On request.

1991 Edition

CKCW-TV

Moncton

(Ch. 2)

Network Service: CTV.

Licensee: ATV New Brunswick (div. of CHUM Ltd.), Box 5004, Moncton, N.B. E1C 8R6

Studio: 191 Halifax St., Moncton, N.B. E1C 8R6.

Telephone: 506-857-2600. **Fax:** 506-857-2618.

Technical Facilities: Channel No. 2 (54-60 MHz). Authorized power: 56-kw visual, 9.2-kw aural. Antenna: 1013-ft. above av. terrain, lat. 45° 51' 06", long. 64° 48' 47".

Transmitter: Caledonia Mtn., near Rosevale.

Ownership: CHUM Ltd.

Began Operation: November 30, 1954.

Represented (sales): Alexander, Pearson & Dawson Inc.

Personnel:

FRED G. SHERRATT, president.
 J. MARVEN NATHANSON, vice president, operations.
 JOHN WOOD, vice president, sales.
 JOE IRVINE, general manager.
 JIM PATTERSON, retail sales supervisor.

Rates: Sold with CJCH-TV, Halifax & CJCB-TV, Sydney as Atlantic TV System (ATV).

CHSJ-TV

Saint John

(Ch. 12)

Network Service: CBC.

Licensee: New Brunswick Bcstg. Co. Ltd., 335 Union St., Box 2000, Saint John, N.B. E2L 3T4.

Studio: 335 Union St., Saint John, N.B. E2L 3T4.

Telephone: 506-632-2222. **Fax:** 506-632-3485.

Technical Facilities: Channel No. 12 (204-210 MHz). Authorized power: 18.3-kw visual, 14.4-kw aural. Antenna: 1268-ft. above av. terrain, 144-ft. above ground, 1604-ft. above sea level, lat. 45° 28' 40", long. 62° 14' 02".

Transmitter: Mt. Champlain.

AM Affiliate: CHSJ, 10-kw, 700 kHz.

News Services: Broadcast News, Canadian Press.

Ownership: New Brunswick Publishing Co. Ltd., 99.9%

Began Operation: March 22, 1954.

Represented (sales): CarVideo Television Sales Ltd. (Canada); Brydson Spot Sales Inc. (eastern U.S.); Metro Marketing West (western U.S.).

Personnel:

LARRY NICHOLS, president & general manager.
 MEL JOHNSTON, operations & production manager.
 GARY MURPHY, sales manager.
 KEN HAUSCHILD, chief engineer.
 ROY MAKENNY, business manager.
 DAVE WHITE, news director.
 DAVE MERZETTI, program director.

Rates: On request.

NEW BRUNSWICK REPEATER STATIONS

Allardville—CBAFT-3, Ch. 3, CBC (CBAFT, Moncton) 9.4-kw.

Bathurst-Campbellton-Dalhousie—CHCR-TV, Ch. 4, New Brunswick Bcstg. Co. Ltd. (CHSJ-TV, Saint John) 25.12-kw.

Blackville—CKAM-TV-3, Ch. 9, ATV New Brunswick (CKCW-TV, Moncton) 5-w.

Canadian TV Stations—New Brunswick

Boiestown—CHSJ-TV-3, Ch. 8, New Brunswick Bcstg. Co. Ltd. (CHSJ-TV, Saint John) 5-w.
Boiestown—CKLT-TV-2, Ch. 7, ATV New Brunswick (CKCW-TV, Moncton) 5-w.
Bon Accord—CHSJ-TV-1, Ch. 6, New Brunswick Bcstg. Co. Ltd. (CHSJ-TV, Saint John) 54.7-kw.
Campbellton—CBAFT-7, Ch. 9, CBC (CBAFT, Moncton) 100.8-kw.
Campbellton—CKCD-TV, Ch. 7, ATV New Brunswick (CKCW-TV, Moncton) 920-w.
Chatham—CKAM-TV-2, Ch. 10, ATV New Brunswick (CKCW-TV, Moncton) 5-w.
Oaktown—CHSJ-TV-2, Ch. 8, CBC (CHSJ-TV, Saint John) 19-w.
Oaktown—CKAM-TV-4, Ch. 10, ATV New Brunswick (CKCW-TV, Moncton) 5-w.
Edmundston—CBAFT-2, Ch. 13, CBC (CBAFT, Moncton) 36-kw.
Edmundston—CIMT-TV-1, Ch. 4, Tele-Inter Rives Ltee. (CIMT-TV, Riviere du Loup, P.Q.) 1.22-kw.
Florenceville/Woodstock—CKLT-TV-1, Ch. 3, ATV New Brunswick (CKCW-TV, Moncton) 19-kw.
Fredericton—CBAFT-10, Ch. 19, SRC (CBAFT, Moncton) 7.8-kw.
Fredericton—CIHF-TV-1, Ch. 11, New Brunswick Bcstg. Co. Ltd. (CIHF-TV, Halifax) 9-kw.
Fredericton/St. John—CBAFT-1, Ch. 5, CBC (CBAFT, Moncton) 60-kw.
Grand Falls—CBAFT-4, Ch. 12, CBC (CBAFT, Moncton) 10-w.
Grand Sault—CBAFT-4, Ch. 12, SRC (CBAFT, Moncton) 36-kw.
Kedgwick—CBAFT-9, Ch. 44, CBC (CBAFT, Moncton) 941-w.
Kedgwick—CHAU-TV-11, Ch. 2, Television de la Baie des Chaleurs Inc. (CHAU-TV, Carleton, P.Q.) 5-w.
Moncton—CHMT-TV, Ch. 7, New Brunswick Bcstg. Co. Ltd. (CHSJ-TV, Saint John) 325-kw.
Moncton—CIHF-TV-3, Ch. 27, New Brunswick Bcstg. Co. Ltd. (CIHF-TV, Halifax) 124.7-kw.
Negusc—CBAFT-3, Ch. 3, CBC (CBAFT, Moncton) 53-kw.
Newcastle—CKAM-TV-1, Ch. 10, ATV New Brunswick (CKCW-TV, Moncton) 5-w.
Newcastle-Chatham—CHCN-TV, Ch. 6, New Brunswick Bcstg. Co. Ltd. (CHSJ-TV, Saint John) 7.66-kw.
Parker Ridge—CHSJ-TV-4, Ch. 69, New Brunswick Bcstg. Co. Ltd. (CHSJ-TV, Saint John) 5-w.
Saint John—CIHF-TV-2, Ch. 12, New Brunswick Bcstg. Co. Ltd. (CIHF-TV, Halifax) 18.3-kw.
Saint John/Fredericton—CKLT-TV, Ch. 9, ATV New Brunswick (CKCW-TV, Moncton) 325-kw.
St. Quentin—CBAFT-8, Ch. 21, CBC (CBAFT, Moncton) 579-w.
St. Quentin—CHAU-TV-2, Ch. 31, Television de la Baie des Chaleurs Inc. (CHAU-TV, Carleton, P.Q.) 5-w.
Upsalquitch Lake—CKAM-TV, Ch. 12, ATV New Brunswick (CKCW-TV, Moncton) 130-kw.

NEWFOUNDLAND

CBYT

Corner Brook

(Ch. 5)

English Outlet

Network Service: CBC.

Licensee: Canadian Bcstg. Corp., 1500 Bronson Ave., Ottawa, Ont.

Studio: 162 Premier Dr., Corner Brook, Nfld. A2H 6G1.

Mailing Address: Box 610, Corner Brook, Nfld. A2H 6G1.

Telephone: 709-634-3141. **Telex:** 016-44222.

Technical Facilities: Channel No. 5 (76-82 MHz). Authorized power: 10.6-kw visual, 2.12-kw aural. Antenna: 490-ft. above av. terrain, 283-ft. above ground, 1273-ft. above sea level, lat. 48° 56' 01", long. 57° 58' 04".

B-260

Transmitter: Boone's Rd.

AM Affiliate: CBY, 10-kw, 990 kHz.

Ownership: Canadian Bcstg. Corp.

Began Operation: June 17, 1959.

Represented (sales): CBC National Selective Television Sales (Canada); Canadian Standard Broadcast Sales Inc. (U.S.).

Personnel:

WALTER S. SHEPPARD, location manager.

G. KENNY, sales representative.

L. O'BRIEN, technical manager.

F. LETTO, senior producer, news & current affairs.

Rates: On request.

CJWN-TV

Corner Brook

(Ch. 10)

Satellite rebroadcasting station of CJON-TV, St. John's, Nfld.

Network Service: CTV.

Licensee: Newfoundland Broadcasting Co. Ltd., 446 Logy Bay Rd., Box 2020, St. John's, Nfld. A1C 5S2.

Studio: St. John's, Nfld.

Technical Facilities: Channel No. 10 (192-198 MHz). Authorized power: 1-kw visual, 0.25-kw aural. Antenna: Directional, 250-ft. above av. terrain, 249-ft. above ground, 924-ft. above sea level, lat. 48° 56' 55", long. 57° 58' 23".

Transmitter: The Hill, Corner Brook, West.

Ownership: Newfoundland Broadcasting Co. Ltd.

Began Operation: December 23, 1974.

Represented (sales): All-Canada Radio & Television Ltd.

Personnel:

See CJON-TV, St. John's.

Highest 30 Sec. Rate: \$280.

CFLA-TV

Goose Bay

(Ch. 8)

Network Service: CBC.

Licensee: Canadian Bcstg. Corp., 1500 Bronson Ave., Ottawa, Ont.

Mailing Address: Box 3015, Station B, Happy Valley-Goose Bay, Labrador, Nfld. A0P 1E0.

Studio: 171 Hamilton River Rd.

Telephone: 709-896-2911. **Telex:** 016-2224. **Fax:** 709-896-8900.

Technical Facilities: Channel No. 8 (180-186 MHz). Authorized power: 0.87-kw visual, 0.43-kw aural. Antenna: 650-ft. above av. terrain, lat. 53° 17' 57", long. 60° 32' 16".

Transmitter: 5-mi. W of Happy Valley, Nfld.

FM Affiliate: CFGB-FM, 1-kw, 89.5 MHz.

Ownership: Canadian Bcstg. Corp.

Began Operation: October 29, 1956 as an American Armed Forces station. Acquired by CBC July 1, 1973.

Personnel:

CHARLIE VEITCH, manager, Labrador operations.

JOSEPH SMITH, supervisor of transmitters.

Rates: On request.

**CBNLT
Labrador City-Wabush**

(Ch. 13)

Network Service: CBC

Licensee: Canadian Bcstg. Corp., 1500 Bronson Ave., Ottawa, Ont.

Studio: Carol Dr., Labrador City.

Mailing Address: Box 576, Labrador City, Nfld. A2V 2L3.

Telephone: 709-944-3616. **Telex:** 016-2245.

Technical Facilities: Channel No. 13 (210-216 MHz). Authorized power: 0.59-kw visual, 0.3-kw aural. Antenna: Directional, 109-ft. above av. terrain, 102-ft. above ground, 2002-ft. above sea level, lat. 52° 56' 41", long. 66° 54' 11".

Transmitter: Carol Dr., Labrador City.

AM Affiliate: CBDQ, 1-kw, 1490 kHz.

Ownership: Canadian Bcstg. Corp.

Began Operation: October 1, 1965. Acquired by CBC, Nov. 7, 1973.

Personnel:

CHARLIE VEITCH, manager, Labrador operations.

Rates: On request.

**CBNT
St. John's**

(Ch. 8)

English Outlet

Network Service: CBC

Licensee: Canadian Bcstg. Corp., 1500 Bronson Ave., Ottawa, Ont.

Studio: 95 University Ave., St. John's, Nfld. A1B 3T8.

Offices: 29-31 Pippy Place, St. John's, Nfld.

Mailing Address: Box 12010, Station A, St. John's, Nfld. A1B 3T8.

Telephone: 709-737-4140. **Telex:** 016-4590. **Fax:** 709-737-4212.

Technical Facilities: Channel No. 8 (180-186 MHz). Authorized power: 196-kw max. visual, 39.2-kw max. aural. Antenna: Directional, 855-ft. above av. terrain, 369-ft. above ground, 831-ft. above sea level, lat. 47° 32' 04", long. 52° 47' 25".

Transmitter: Kenmount Hill, W of St. John's.

AM Affiliate: CBN, 10-kw, 640 kHz.

FM Affiliate: CBN-FM, 100-kw, 106.9 MHz.

Ownership: Canadian Bcstg. Corp.

Began Operation: October 1, 1964.

Represented (sales): CBC National Selective Television Sales (Canada); Canadian Standard Broadcast Sales Inc. (U.S.).

Personnel:

JIM BYRD, regional director for the Province of Newfoundland.

JOHN FARRELL, regional sales manager.

JUDY SQUIRES, regional manager of communications.

JOHN RIDGE, director of television.

RICH KNOWLES, manager, regional engineering.

ED COADY, area producer, news & information programming.

D. SINNOTT, television production manager.

M. FITZPATRICK, manager of technical services, television.

RAE HILLIER, regional transmitter supervisor.

Rates: On request.

**CJON-TV
St. John's**

(Ch. 6)

Network Service: CTV.

Licensee: Newfoundland Broadcasting Co. Ltd., 446 Logy Bay Rd., Box 2020, St. John's, Nfld. A1C 5S2.

1991 Edition

Studio: CJON TV Bldg., 446 Logy Bay Rd., St. John's, Nfld. A1C 5S2.

Telephone: 709-722-5015. **Telex:** 016-3155. **Fax:** 709-726-5107.

Technical Facilities: Channel No. 6 (82-88 MHz). Authorized power: 110-kw visual, 22.5-kw aural. Antenna: Directional, 594-ft. above av. terrain, 300-ft. above ground, 980-ft. above sea level, lat. 47° 32' 08", long. 52° 48' 41".

Transmitter: South Side Hills, 2-mi. from city.

News Services: ABC, Broadcast News, CTV.

Ownership: Newfoundland Broadcasting Co. Ltd.

Began Operation: 1955.

Represented (sales): All-Canada Radio & Television Ltd.

Personnel:

SCOTT STIRLING, president.

ED BRANTON, vice president, finance & general manager.

DAN HERDER, station manager.

EDWARD GARDNER, director of sales & marketing.

DOUG NEAL, manager of engineering.

RALPH PURCHASE, traffic coordinator.

Highest 30 Sec. Rate: \$470.

NEWFOUNDLAND REPEATER STATIONS

Aquaforte—CFAQ-TV, Ch. 10, Aquaforte TV Tower Assn. (CJON-TV, St. John's) 8.9-w.

Argentia—CJAP-TV, Ch. 3, Newfoundland Bcstg. Co. Ltd. (CJON-TV, St. John's) 14-kw.

Baie Verte—CBNAT-1, Ch. 3, CBC (CBNT, St. John's) 3.4-kw.

Bay Bulls—CJON-TV-4, Ch. 10, Newfoundland Bcstg. Co. Ltd. (CJON-TV, St. John's).

Bay l'Argent—CBNT-27, Ch. 8, CBC (CBNT, St. John's) 9-w.

Bay l'Argent/Fortune Bay—CHBL-TV, Ch. 10, Keith Osborne (CJON-TV, St. John's) 8.9-w.

Belleoram—CBNT-23, Ch. 7, CBC (CBNT, St. John's) 23-w.

Belleoram/Fortune Bay—CJBM-TV, Ch. 11, Phillip Grandy (CJON-TV, St. John's) 5-w.

Bonavista—CJWB-TV, Ch. 10, Newfoundland Bcstg. Co. Ltd. (CJON-TV, St. John's) 9.9-kw.

Bonne Bay—CBYT-3, Ch. 2, CBC (CBYT, Corner Brook) 1000-w.

Brent's Cove—CBNAT-18, Ch. 10, CBC (CBNT, St. John's) 5-w.

Buchans—CBNAT-2, Ch. 13, CBC (CBNT, St. John's) 9.2-w.

Cape Broyle—CHCB-TV-1, Ch. 3, The Cape Broyle TV Improvement Assn. (CBNT, St. John's) 5-w.

Cape Broyle—CJBL-TV, Ch. 13, The Cape Broyle TV Improvement Assn. (CJON-TV, St. John's) 5-w.

Carmenville—CBNAT-7, Ch. 7, CBC (CBNT, St. John's) 1.9-kw.

Cartwright—CBNT-21, Ch. 9, CBC (CBNT, St. John's) 48.7-w.

Churchill Falls—CBNLT-1, Ch. 9, CBC (CBST, Sept-Iles, P.Q.) 11.5-w.

Churchill Falls—CBST-4, Ch. 13, CBC (CBST, Sept-Iles, P.Q.) 11.5-w.

Clareville—CBNT-10, Ch. 7, CBC (CBNT, St. John's) 350-w.

Clareville—CJCV-TV, Ch. 10, Newfoundland Bcstg. Co. Ltd. (CJON-TV, St. John's) 5-w.

Coachman's Cove—CBNAT-16, Ch. 8, CBC (CBNT, St. John's) 5-w.

Come-by-Chance—CICH-TV-2, Ch. 11, Come-by-Chance Community TV Assn. (CBNT, St. John's) 5-w.

Come-by-Chance—CJCO-TV, Ch. 4, Come-by-Chance Community TV Assn. (CJON-TV, St. John's) 5-w.

Conche—CBNAT-8, Ch. 12, CBC (CBNT, St. John's) 296-w.

Cow Head—CBYT-F Ch. 8, CBC (CBYT, Corner Brook) 3-kw.

Ooer Lake—CBYAT, Ch. 12, CBC (CBYT, Corner Brook) 1.03-w.

Canadian TV Stations—Newfoundland

- Deer Lake**—CJLW-TV, Ch. 8, Newfoundland Bcstg. Co. Ltd. (CJWN-TV, Corner Brook) 87-w.
- Elliston**—CBNT-7, Ch. 4, CBC (CBNT, St. John's) 40-w.
- Fermeuse**—CBNT-5, Ch. 11, CBC (CBNT, St. John's) 38-w.
- Fermeuse**—CJFR-TV, Ch. 13, Fermeuse TV Improvement Assn. (CJON-TV, St. John's) 5-w.
- Ferryland**—CBNT-38, Ch. 4, CBC (CBNT, St. John's) 5-w.
- Ferryland**—CFFE-TV, Ch. 12, Jerome Curran (CJON-TV, St. John's) 8.9-w.
- Fleur de Lys**—CBNAT-20, Ch. 5, CBC (CBNT, St. John's) 5-w.
- Fogo Island**—CBNAT-6, Ch. 2, CBC (CBNT, St. John's) 24-w.
- Fortune**—CBNT-33, Ch. 9, CBC (CBNT, St. John's) 5-w.
- Fox Harbour**—CBNAT-10, Ch. 7, CBC (CBNT, St. John's) 10-kw.
- Gambo/Middle Brook**—CBNT-14, Ch. 8, CBC (CBNT, St. John's) 18-w.
- Gander**—CJGN-TV, Ch. 2, Newfoundland Bcstg. Co. Ltd. (CJON-TV, St. John's) 5-w.
- Gillams**—CBYT-12, Ch. 13, CBC (CBYT, Corner Brook) 10-w.
- Glenwood**—CJSG-TV, Ch. 7, Newfoundland Bcstg. Co. Ltd. (CJON-TV, St. John's).
- Glovertown**—CBNT-13, Ch. 3, CBC (CBNT, St. John's) 30-w.
- Grand Bank**—CJOX-TV-1, Ch. 2, Newfoundland Bcstg. Co. Ltd. (CJON-TV, St. John's) 4.67-w.
- Grand Falls**—CBNAT, Ch. 11, CBC (CBNT, St. John's) 317-kw.
- Grand Falls**—CJCN-TV, Ch. 4, Newfoundland Bcstg. Co. Ltd. (CJON-TV, St. John's) 55-kw.
- Hampden**—CBNAT-23, Ch. 13, CBC (CBNT, St. John's) 153-w.
- Harbour Breton**—CBNT-22, Ch. 13, CBC (CBNT, St. John's) 14.4-w.
- Harbour Breton**—CFHB-TV, Ch. 10, Bernice Strickland (CJON-TV, St. John's) 5-w.
- Harbour Le Cou**—CBYT-10, Ch. 5, CBC (CBYT, Corner Brook) 1-w.
- Harbour Mille**—CBNT-29, Ch. 13, CBC (CBNT, St. John's) 9.4-w.
- Harbour Round**—CBNAT-19, Ch. 12, CBC (CBNT, St. John's) 5-w.
- Hawkes Bay**—CBYT-9, Ch. 4, CBC (CBYT, Corner Brook) 1000-w.
- Hermitage**—CBNT-24, Ch. 4, CBC (CBNT, St. John's) 6.4-kw.
- Hickman's Harbour**—CBNT-18, Ch. 4, CBC (CBNT, St. John's) 40-w.
- Hopedale**—CBNHT, Ch. 9, CBC (CBNT, St. John's) 26-w.
- Irishtown**—CBYT-2, Ch. 7, CBC (CBYT, Corner Brook) 10-w.
- Irishtown**—CJWN-TV-6, Ch. 3, Newfoundland Bcstg. Co. Ltd. (CJON-TV, St. John's) 5-w.
- La Scie**—CBNAT-21, Ch. 9, CBC (CBNT, St. John's) 5-w.
- La Scie**—CJLT-TV, Ch. 7, La Scie Community TV Ltd. (CJON-TV, St. John's) 5-w.
- Labrador City/Wabush**—CBST-3, Ch. 11, CBC (CBST, Sept-Îles, P.Q.) 214-w.
- Lamaline**—CBNT-35, Ch. 18, CBC (CBNT, St. John's) 6.4-kw.
- Lark Harbour**—CBYT-13, Ch. 3, CBC (CBYT, Corner Brook) 10-w.
- Lawn**—CBNT-36, Ch. 6, CBC (CBNT, St. John's) 40-w.
- Lawn**—CJLN-TV, Ch. 10, Newfoundland Bcstg. Co. Ltd. (CJON-TV, St. John's) 60-w.
- Little Hearts Ease**—CBNT-8, Ch. 11, CBC (CBNT, St. John's) 20.8-w.
- Lord's Cove**—CBNT-34, Ch. 9, CBC (CBNT, St. John's) 45-w.
- Lumsden**—CBNT-20, Ch. 12, CBC (CBNT, St. John's) 43-w.
- Makkovik**—CBNMT, Ch. 9, CBC (CBNT, St. John's) 28-w.
- Marystown**—CBNT-3, Ch. 5, CBC (CBNT, St. John's) 22.5-kw.
- Marystown**—CJMA-TV, Ch. 11, Newfoundland Bcstg. Co. Ltd. (CJON-TV, St. John's) 400-w.
- Millertown**—CBNAT-5, Ch. 9, CBC (CBNT, St. John's) 83-w.
- Ming's Bight**—CBNAT-14, Ch. 10, CBC (CBNT, St. John's) 22-w.
- Mount St. Margarat**—CBNAT-9, Ch. 9, CBC (CBNT, St. John's) 29-kw.
- Musgrave Harbour**—CBNAT-11, Ch. 9, CBC (CBNT, St. John's) 946-w.
- Musgravetown**—CBNT-17, Ch. 9, CBC (CBNT, St. John's) 28-w.
- Nain**—CBNBT, Ch. 9, CBC (CBNT, St. John's) 44.8-w.
- Northwest Brook**—CBNT-11, Ch. 4, CBC (CBNT, St. John's) 11.4-w.
- Pacquet/Woodstock**—CBNAT-17, Ch. 6, CBC (CBNT, St. John's) 5-w.
- Pasadena**—CJWN-TV-5, Ch. 8, Newfoundland Bcstg. Co. Ltd. (CJON-TV, St. John's) 5-w.
- Petty Harbour**—CBNT-37, Ch. 13, CBC (CBNT, St. John's) 8.9-w.
- Petty Harbour**—CJPH-TV, Ch. 11, Petty Harbour Co. Ltd. (CJON-TV, St. John's) 5-w.
- Placentia**—CBNT-2, Ch. 12, CBC (CBNT, St. John's) 11-kw.
- Port au Port**—CBFNT-1, Ch. 4, SRC (CBAFT, Moncton, N.B.) 291-w.
- Port au Port**—CBNFT, Ch. 13, CBC (CBFT, Montreal, P.Q.) 14-kw.
- Port Blandford**—CBNT-32, Ch. 2, CBC (CBNT, St. John's) 5-w.
- Port Hope Simpson**—CBNAT-12, Ch. 12, CBC (CBNT, St. John's) 5-w.
- Port Rexton**—CBNT-1, Ch. 13, CBC (CBNT, St. John's) 17-kw.
- Port-aux-Basques**—CBYT-4, Ch. 3, CBC (CBYT, Corner Brook) 400-w.
- Port-aux-Basques**—CJPQ-TV, Ch. 7, Newfoundland Bcstg. Co. Ltd. (CJON-TV, St. John's) 5-w.
- Portland Creek**—CBYT-8, Ch. 13, CBC (CBYT, Corner Brook) 1000-w.
- Postville**—CBNPT, Ch. 9, CBC (CBNT, St. John's) 30-w.
- Ramea**—CBNT-25, Ch. 13, CBC (CBNT, St. John's) 1.2-kw.
- Ramea**—CJRA-TV, Ch. 10, Newfoundland Bcstg. Co. Ltd. (CJON-TV, St. John's) 5-w.
- Random Island**—CBNT-19, Ch. 43, CBC (CBNT, St. John's) 51.8-w.
- Red Rocks**—CJRR-TV, Ch. 11, Newfoundland Bcstg. Co. Ltd. (CJWN-TV, Corner Brook) 400-w.
- Riverhead**—CBNT-40, Ch. 16, CBC (CBNT, St. John's) 10-w.
- Roddickton**—CBNAT-22, Ch. 11, CBC (CBNT, St. John's) 850-w.
- Rose-Blanche**—CBYT-11, Ch. 9, CBC (CBYT, Corner Brook) 100-w.
- St. Albans**—CBNT-4, Ch. 9, CBC (CBNT, St. John's) 468-w.
- St. Albans**—CJST-TV, Ch. 13, Newfoundland Bcstg. Co. Ltd. (CJON-TV, St. John's) 72-w.
- St. Andrews**—CBYT-5, Ch. 6, CBC (CBYT, Corner Brook) 400-w.
- St. Anthony**—CBNAT-4, Ch. 6, CBC (CBNT, St. John's) 6.5-kw.
- St. Bernard's**—CBNT-30, Ch. 6, CBC (CBNT, St. John's) 10.7-w.
- St. Bernard's/Fortune Bay**—NEW, Ch. 9, Donald Parrot (CJON-TV, St. John's) 5-w.
- St. John's**—CBFNT, Ch. 4, SRC (CBAFT, Moncton, N.B.) 291-w.
- St. Jones Within**—CBNT-12, Ch. 9, CBC (CBNT, St. John's) 26.5-w.
- St. Lawrence**—CBNT-28, Ch. 12, CBC (CBNT, St. John's) 45-w.
- St. Lawrence**—CJXL-TV, Ch. 10, St. Lawrence TV Improvement Assn. (CJON-TV, St. John's) 5-w.
- St. Margaret**—NEW, Ch. 9, CBC (CBNT, St. John's) 5-w.
- St. Marys**—CBNT-6, Ch. 10, CBC (CBNT, St. John's) 670-w.
- St. Shotts**—CHTI-TV, Ch. 13, St. Shotts TV Improvement Assn. (CBNT, St. John's) 8.9-w.
- St. Shotts**—CJSH-TV, Ch. 10, Newfoundland Bcstg. Co. Ltd. (CJON-TV, St. John's) 5-w.
- St. Vincent's**—CBNT-26, Ch. 7, CBC (CBNT, St. John's) 4.5-kw.
- St. Vincent's**—CJSI-TV, Ch. 13, St. Vincent's TV Improvement Assn. (CJON-TV, St. John's) 5-w.
- Seal Cove**—CBNAT-15, Ch. 7, CBC (CBNT, St. John's) 25-w.
- Signal Hill**—CJON-TV-4, Ch. 10, Newfoundland Bcstg. Co. Ltd. (CJON-TV, St. John's) 5-w.
- South Side Hill**—CJON-TV-5, Ch. 2, Newfoundland Bcstg. Co. Ltd. (CJON-TV, St. John's) 5-w.
- Springdale**—CBNAT-13, Ch. 13, CBC (CBNT, St. John's) 290-w.
- Stephenville**—CBYT-1, Ch. 8, CBC (CBYT, Corner Brook) 2-kw.
- Stephenville**—CJSV-TV, Ch. 4, Newfoundland Bcstg. Co. Ltd. (CJON-TV, St. John's) 775-w.

Sunnyside—CBNT-41, Ch. 9, CBC (CBNT, St. John's) 416-w.
Swift Current—CBNT-31, Ch. 5, CBC (CBNT, St. John's) 4.2-w.
Swift Current—CJSC-TV, Ch. 10, Newfoundland Bcstg. Co. Ltd. (CJON-TV, St. John's) 5-w.
Terrenceville—CFTV-TV-1, Ch. 12, Terrenceville TV Improvement Assn. (CBNT, St. John's) 5-w.
Terrenceville—CJNF-TV, Ch. 10, Terrenceville TV Improvement Assn. (CJON-TV, St. John's) 5-w.
Trepassey—CBNT-39, Ch. 4, CBC (CBNT, St. John's) 122-w.
Trepassey—CJTP-TV, Ch. 10, Trepassey TV Assn. Ltd. (CJON-TV, St. John's) 5-w.
Trinity/Wareham—CBNT-16, Ch. 2, CBC (CBNT, St. John's) 27.3-w.
Trout River—CBYT-7, Ch. 13, CBC (CBYT, Corner Brook) 100-w.
Twillingate—CJND-TV, Ch. 8, Newfoundland Bcstg. Co. Ltd. (CJON-TV, St. John's).
Wellington/Hare Bay—CBNT-15, Ch. 24, CBC (CBNT, St. John's) 15.3-w.
Wesleyville—CBNT-9, Ch. 5, CBC (CBNT, St. John's) 204-w.
York Harbour—CBYT-14, Ch. 12, CBC (CBYT, Corner Brook) 1-w.

NORTHWEST TERRITORIES REPEATER STATIONS

Arctic Bay—CIBA-TV, Ch. 9, Arctic Bay Communications Society (CBC English network, Ont.) 10-w.
Arctic Bay—NEW, Atta Suvagug Society (CHCH-TV, Hamilton, Ont.).
Arctic Red River—NEW, Ch. 9, Sam Lennie (CBC English network, Ont.) 5-w.
Baker Lake—CBEIT, Ch. 9, CBC (CBNT, St. John's, Nfld.) 10-w.
Baker Lake—CITS-TV, Ch. 4, Baker Lake TV Society (ENL, English & native language programs, Ont.) 1-w.
Cambridge Bay—CBENT, Ch. 9, CBC (CBUT, Vancouver, B.C.) 10-w.
Cambridge Bay—CICB-TV, Ch. 4, CICB Radio Society (ENL, English & native language programs, Ont.) 1-w.
Camsell River/Silver Bear Mine—CFTE-TV-1, Ch. 12, Camsell River Recreation Society (CBC Northern Service, N.W.T.) 5-w.
Cape Dorset—CBEJT, Ch. 9, CBC (CBNT, St. John's, Nfld.) 10-w.
Chesterfield Inlet—CFLT-TV, Ch. 9, Sijaqpaluk Communications Society (CBC English network, Ont.) 10-w.
Clyde River—NEW, Ch. 9, Arkunnirmuit Bcstg. Society (CBC Northern Service, N.W.T.) 5-w.
Clyde River—NEW, Ch. 12, Arkunnirmuit Bcstg. Society (CBC Northern Service, N.W.T.) 5-w.
Coppermine—CBEOT, Ch. 9, CBC (CBUT, Vancouver, B.C.) 10-w.
Coral Harbour—CHCO-TV, Ch. 9, Coral Harbour Radio Society (CBC English network, Ont.) 10-w.
Eskimo Point—CBEHT, Ch. 9, CBC (CBNT, St. John's, Nfld.) 10-w.
Eskimo Point—CFEB-TV, Ch. 4, Arviaqpaluk Bcstg. Assn. (ENL, English & native language programs, Ont.) 1-w.
Fort Franklin—CBETT, Ch. 9, CBC (CBUT, Vancouver, B.C.) 10-w.
Fort Good Hope—CBEST, Ch. 9, CBC (CBUT, Vancouver, B.C.) 10-w.
Fort Liard—CFRD-TV, Ch. 12, Fort Liard Communication Society (CBC English network, Ont.) 10-w.
Fort Liard—NEW, Ch. 2, Fort Liard Communications Society (CITY-TV, Edmonton, Alta.) 5-w.
Fort McPherson—CHAK-TV-1, Ch. 13, CBC (CBUT, Vancouver, B.C.) 10-w.
Fort Norman—NEW, Ch. 12, Fort Norman Community Radio Society (CBC English network, Ont.) 10-w.
Fort Norman—NEW, Ch. 10, Fort Norman Community Radio Society (CHAN-TV, Vancouver, B.C.) 5-w.
Fort Providence—CBEET-3, Ch. 13, CBC (CBUT, Vancouver, B.C.) 100-w.
Fort Resolution—CBEV-TV, Ch. 9, CBC (CBUT, Vancouver, B.C.) 10-w.
Fort Simpson—CBEGT, Ch. 9, CBC (CBUT, Vancouver, B.C.) 10-w.
Fort Smith—CBEAT, Ch. 8, CBC (CBUT, Vancouver, B.C.) 5-w.

Frobisher Bay—CFFB-TV, Ch. 8, CBC (CBNT, St. John's, Nfld.) 10-w.
Frobisher Bay—CICE-TV, Ch. 4, Nunatsiakmiut (ENL, English & native language programs, Ont.) 10-w.
Frobisher Bay—NEW, Ch. 12, Assn. des Francophones de Frobisher Bay (CBC French network, P.Q.) 13-w.
Gjoa Haven—CBERT, Ch. 9, CBC (CBNT, St. John's, Nfld.) 10-w.
Grise Fiord—NEW, Ch. 7, Qarqarlimiut Bcstg. Society (CBC Northern Service, M.W.T.) 5-w.
Grise Fiord—NEW, Ch. 12, Qarqarlimiut Bcstg. Society (CBC Northern Service, N.W.T.) 5-w.
Hall Beach—CFBH-TV, Ch. 7, Hall Beach Community Radio Society (CITY-TV, Edmonton, Alta.) 10-w.
Hall Beach—CHHB-TV, Ch. 2, Hall Beach Community Radio Society (CBC English network, Ont.) 10-w.
Hay River—CBEET-1, Ch. 7, CBC (CBUT, Vancouver, B.C.) 10-w.
Hoiman Island—CFMN-TV, Ch. 2, Oluksaktok Bcstg. Society (CBC English network, Ont.) 10-w.
Igloolik—CBII-TV, Ch. 9, CBC (CBNT, St. John's, Nfld.) 10-w.
Inuvik—CFNU-TV, Ch. 4, Inuvik TV Ltd. 5-kw.
Inuvik—CHAK-TV, Ch. 6, CBC (CBUT, Vancouver, B.C.) 3-kw.
Lac la Martre—NEW, Ch. 9, Ted Nitsiza (CBC Northern Service, N.W.T.) 5-w.
Norman Wells—CBEDT, Ch. 9, CBC (CBUT, Vancouver, B.C.) 10-w.
Pangnirtung—CBEKT, Ch. 9, CBC (CBNT, St. John's, Nfld.) 10-w.
Parsons Lake—CKPL-TV-1, Ch. 9, The Tuktoyaktuk Bcstg. Society (CBUT, Vancouver, B.C.) 5-w.
Pond Inlet—CBELT, Ch. 9, CBC (CBNT, St. John's, Nfld.) 10-w.
Port Radium—CFEB-TV, Ch. 9, Echo Bay Mines Employees Recreation Society (CBC Northern Service, N.W.T.) 5-w.
Rae/Edzo—CFYK-TV-1, Ch. 10, CBC (CBC English network, Ont.) 100-w.
Rankin Inlet—CBECT, Ch. 9, CBC (CBNT, St. John's, Nfld.) 10-w.
Repulse Bay—NEW, Ch. 9, Puiqpaluk Bcstg. Society (CBC Northern Service, N.W.T.) 5-w.
Repulse Bay—NEW, Ch. 12, Puiqpaluk Bcstg. Society (CBC Northern Service, N.W.T.) 5-w.
Resolute Bay—CBEMT, Ch. 9, CBC (CBNT, St. John's, Nfld.) 10-w.
Sachs Harbour—NEW, Ch. 12, Naloonatkutuk Kikiktagni Bcstg. Society (CBC Northern Service, N.W.T.) 5-w.
Sanikiluaq—NEW, Ch. 2, Sanikiluaq Bcstg. Society (CBC English network, Ont.) 10-w.
Sanikiluaq—NEW, Ch. 7, Sanikiluaq Bcstg. Society (CBC English network, Ont.) 10-w.
Snowdrift—CFFT-TV, Ch. 2, Snowdrift Community Radio Society (CBC Northern Service, N.W.T.) 10-w.
Spence Bay—CBEQT, Ch. 9, CBC (CBNT, St. John's, Nfld.) 10-w.
Strathcona Sound—CHST-TV, Ch. 9, G. Farquharson (CBC French network, P.Q.) 5-w.
Strathcona Sound—CISS-TV-1, Ch. 12, G. Farquharson (CBC Northern Service, N.W.T.) 5-w.
Tuktoyaktuk—CBEPT, Ch. 8, CBC (CBUT, Vancouver, B.C.) 10-w.
Tuktoyaktuk—CKPL-TV-2, Ch. 5, The Tuktoyaktuk Bcstg. Society (CBUT, Vancouver, B.C.) 5-w.
Tungsten—NEW, Ch. 10, Flat River Recreation Assn. (CBC English network, Ont.) 10-w.
Wrigley—NEW, Ch. 9, Wrigley Radio Society (CBC Northern Service, N.W.T.) 5-w.
Yellowknife—CFYK-TV, Ch. 8, CBC (CBC English network, Ont.) 1000-w.

NOVA SCOTIA

**CBHT
 Halifax
 (Ch. 3)**

English Outlet

Network Service: CBC.

Licensee: Canadian Broadcasting Corp., 1500 Bronson Ave., Ottawa, Ont.

Canadian TV Stations—Nova Scotia

Studio: 1840 Bell Rd., Halifax, N.S.

Mailing Address: Box 3000, Halifax, N.S. B3J 3E9.

Telephone: 904-420-8311. **Telex:** 019-21618. **Fax:** 904-420-4074; 904-420-4298.

Technical Facilities: Channel No. 3 (60-66 MHz). Authorized power: 56-kw max. visual, 11.2-kw max. aural. Antenna: 866-ft. above av. terrain, 650-ft. above ground, 1100-ft. above sea level, lat. 44° 39' 03'', long. 63° 39' 28''.

Transmitter: Geizer's Hill, NW of city.

News Services: Broadcast News, Canadian Press, UPI.

Ownership: Canadian Bcstg. Corp.

Began Operation: December 20, 1954.

Represented (sales): CBC National Selective Sales (Canada); Canadian Standard Broadcast Sales Inc. (U.S.).

Personnel:

BILL DONOVAN, regional director for the Maritime Provinces.
SALIEEM AHMED, director of television.
FRED MATTOCKS, production manager.
JESSIE CLAREY, regional manager, communications.
THERESA MANCINI, regional sales manager.
RICH KNOWLES, regional engineer.
ROSALEIGH WOOD, manager, operations center.

Rates: On request.

CIHF-TV

Halifax

(Ch. 20)

Network Service: None, independent.

Licensee: New Brunswick Broadcasting Ltd., 335 Union St., Box 2000, Saint John, N.B. E2L 3T4.

Studio: 14 Akerley Blvd., Dartmouth, N.S. B3B 1J3.

Mailing Address: Burnside Industrial Park, 14 Akerley Blvd., Dartmouth, N.S. B3B 1J3.

Telephone: 902-468-2223; 506-632-2222. **Fax:** 902-468-2154.

Technical Facilities: Channel No. 20 (506-512 MHz). Authorized power: 25.1-kw visual & 10.80-kw horizontal visual, 3.70-kw aural & 1.60-kw horizontal aural. Antenna: 691-ft. above av. terrain, 895-ft. above sea level, lat. 44° 39' 03'', long. 63° 39' 28''.

Transmitter: Geizer Hill.

Ownership: New Brunswick Broadcasting Co. Ltd.

Began Operation: September 5, 1988.

Represented (sales): CanVideo Television Sales Ltd. (Toronto, Montreal); Brydson Spot Sales Inc. (eastern U.S.).

Personnel:

LARRY NICHOLS, president & general manager.
DONALD VERGE, station manager.
BARRY SAUNDERS, sales manager.
STEVE WILSON, technical manager.
KEN HAUSCHLOTT, chief engineer.
CHUCK STEWART, executive producer.
BRUCE GRAHAM, news director.
JOCELYNE MOREL, promotion director.

Rates: Available on request.

CJCH-TV

Halifax

(Ch. 5)

Network Service: CTV.

Licensee: CHUM Ltd., Atlantic Television System Div., 1331 Yonge St., Toronto, Ont. M4T 1Y1.

Studio: 2885 Robie St., Halifax, N.S. B3J 2Z4.

Telephone: 902-453-4000. **Fax:** 902-454-3302.

B-264

Technical Facilities: Channel No. 5 (76-82 MHz). Authorized power: 100-kw visual, 20-kw aural. Antenna: Directional, 822-ft. above av. terrain, 575-ft. above ground, 1025-ft. above sea level, lat. 44° 39' 03'', long. 63° 39' 28''.

Transmitter: Geizer's Hill, Halifax County.

Multichannel TV Sound: Stereo only.

AM Affiliate: CJCH, 25-kw, 920 kHz.

FM Affiliate: CIOO, 100-kw, 100.1 MHz.

News Services: ABC, Broadcast News, CBS, CTV, ISN, NBC.

Ownership: CHUM Ltd.

Began Operation: January 1, 1961.

Represented (sales): Alexander, Pearson & Dawson Inc. (Canada).

Personnel:

FRED G. SHERRATT, president.
J. MARVEN NATHANSON, vice president, operations.
KEN BOYCE, vice president, sales.
J. S. IRVINE, vice president, programming.
COLIN A. M. BURNS, general sales manager.
W. A. ROBERT, director of engineering.
DICK PRAT, director of news & public affairs.
ANNE-MARIE NUYTEN, director of communications.
GARY RAPPAPORT, creative director.

Rates: On request.

CBIT

Sydney

(Ch. 5)

English Outlet

Network Service: CBC.

Licensee: Canadian Bcstg. Corp., 1500 Bronson Ave., Ottawa, Ont.

Studio: 285 Alexandra St., Sydney, N.S. B1P 6H7.

Telephone: 902-539-5050. **Fax:** 902-562-7547.

Technical Facilities: Channel No. 5 (76-82 MHz). Authorized power: 54-kw visual, 10.8-kw aural. Antenna: 468-ft. above av. terrain, 342-ft. above ground, 642-ft. above sea level, lat. 46° 05' 40'', long. 60° 08' 55''.

Transmitter: 3.5-mi. NE of Sydney, N.S.

AM Affiliate: CBI, 10-kw, 1140 kHz.

FM Affiliate: CBI-FM, 100-kw, 105 MHz.

Ownership: Canadian Bcstg. Corp.

Began Operation: September 26, 1972.

Represented (sales): CBC National Selective Television Sales (Canada); Canadian Standard Broadcast Sales Inc. (U.S.).

Personnel:

GORDON TIZZARD, location manager.
BRIAN SLEMMING, executive producer.
TERRY FERRIER, local sales manager.
JOHN CHESAL, news director.

Rates: On request.

CJCB-TV

Sydney

(Ch. 4)

Network Service: CTV.

Licensee: ATV (Cape Breton) Div. of CHUM Ltd.

Studio: 1283 George St., Box 469, Sydney, N.S. B1P 6H5.

Telephone: 902-562-5511. **Fax:** 902-564-0495.

Technical Facilities: Channel No. 4 (66-72 MHz). Authorized power: 180-kw visual, 108-kw aural. Antenna: 399-ft. above av. terrain, 300-ft. above ground, 525-ft. above sea level, lat. 46° 07' 19", long. 60° 10' 26".

Transmitter: 1283 George St., Sydney, N.S.

Ownership: CHUM Ltd.

Began Operation: September 30, 1954.

Represented (sales): Myers Inc. (U.S.); Alexander, Pearson & Dawson Inc. (Canada).

Personnel:

F. G. SHERRATT, president.
 KENNETH M. BOYCE, general manager.
 BILL HOLMES, director of operations.
 DAVID MacLEOD, local sales manager.
 EDGAR J. BENNETT, chief engineer.
 R. MacDONALD, news director.
 W. E. MacTAVISH, program director.
 G. BACICH, promotion director.
 E. K. WILLIAMS, traffic & accounting.
 ANNE MacRAE, continuity.

Rates: On request.

NOVA SCOTIA REPEATER STATIONS

Antigonish—CJCB-TV-2, Ch. 9, ATV Cape Breton (CJCB-TV, Sydney) 140-kw.

Aspen—CBHT-14, Ch. 5, CBC (CBHT, Halifax) 95-w.

Bay St. Lawrence—CBIT-17, Ch. 13, CBC (CBHT, Halifax) 5-w.

Bay St. Lawrence—CJCB-TV-5, Ch. 7, ATV Cape Breton (CJCB-TV, Sydney) 1-w.

Blue Mountain—CBHT-18, Ch. 5, CBC (CBHT, Halifax) 16.2-w.

Bridgetown—CJCH-TV-4, Ch. 13, ATV System (CJCH-TV, Halifax) 58-w.

Bridgewater—CIHF-TV-6, Ch. 9, New Brunswick Bcstg. Co. Ltd. (CIHF-TV, Halifax) 6.67-kw.

Caledonia—CBHT-9, Ch. 2, CBC (CBHT, Halifax) 226-kw.

Canning—CJCH-TV-1, Ch. 10, ATV System (CJCH-TV, Halifax) 18-kw.

Cheticamp—CBHFT-4, Ch. 10, CBC (CBAFT, Moncton, N.B.) 7.9-kw.

Cheticamp—CBIT-2, Ch. 2, CBC (CBHT, Halifax) 2.47-kw.

Country Harbour Mine—CBHT-15, Ch. 6, CBC (CBHT, Halifax) 29.5-w.

Digby—CBHFT-6, Ch. 58, CBC (CBAFT, Moncton, N.B.) 3.14-kw.

Digby—CBHT-7, Ch. 52, CBC (CBHT, Halifax) 3.14-kw.

Dingwall—CBIT-16, Ch. 12, CBC (CBHT, Halifax) 48-w.

Dingwall—CJCB-TV-3, Ch. 9, ATV Cape Breton (CJCB-TV, Sydney) 5-w.

Garden of Eden—CBHT-19, Ch. 17, CBC (CBHT, Halifax) 350-w.

Goshen—CBHT-13, Ch. 2, CBC (CBHT, Halifax) 8.9-w.

Halifax—CBHFT, Ch. 13, CBC (CBAFT, Moncton, N.B.) 3.86-kw.

Ingonish—CBIT-15, Ch. 2, CBC (CBHT, Halifax) 5-w.

Inverness—CBIT-19, Ch. 8, CBC (CBHT, Halifax) 730-w.

Inverness—CJCB-TV-1, Ch. 6, ATV Cape Breton (CJCB-TV, Sydney) 9.4-kw.

Liverpool—CBHT-1, Ch. 12, CBC (CBHT, Halifax) 970-w.

Lochaber—CBHT-12, Ch. 33, CBC (CBHT, Halifax) 100-w.

Mabou—CBIT-4, Ch. 10, CBC (CBHT, Halifax) 28-w.

Margaree—CBIT-5, Ch. 11, CBC (CBIT, Sydney) 10-w.

Marinette—CJCH-TV-8, ATV System (CJCH-TV, Halifax) 5-w.

Middle River—CBIT-20, Ch. 11, CBC (CBIT, Sydney) 10-w.

Middleton—CBHFT-5, Ch. 46, CBC (CBAFT, Moncton, N.B.) 120-kw.

Middleton—CBHT-6, Ch. 8, CBC (CBHT, Halifax) 17.2-kw.

1991 Edition

Mulgrave—CBHFT-2, Ch. 7, CBC (CBAFT, Moncton, N.B.) 106-kw.

Mulgrave—CBHT-11, Ch. 12, CBC (CBHT, Halifax) 129-kw.

New Glasgow—CBHFT-7, Ch. 15, CBC (CBAFT, Moncton, N.B.) 6.4-kw.

New Glasgow—CBHT-5, Ch. 4, CBC (CBHT, Halifax) 479-w.

New Glasgow—CJCB-TV-4, Ch. 2, ATV Cape Breton (CJCB-TV, Sydney) 5-w.

Northeast Margaree—CBIT-6, Ch. 13, CBC (CBHT, Halifax) 68-w.

Pleasant Bay—CBIT-3, Ch. 8, CBC (CBIT, Sydney) 55-w.

Port Hawkesbury—CJCB-TV-6, Ch. 3, ATV Cape Breton (CJCB-TV, Sydney) 5.6-kw.

Sheet Harbour—CBHT-4, Ch. 11, CBC (CBHT, Halifax) 8.9-kw.

Sheet Harbour—CJCH-TV-5, ATV System (CJCH-TV, Halifax) 5-w.

Sheburne—CBHT-2, Ch. 7, CBC (CBHT, Halifax) 8.4-kw.

Sherbrooke—CBHT-16, Ch. 4, CBC (CBHT, Halifax) 8.9-w.

Sunnybrae—CBHT-17, Ch. 6, CBC (CBHT, Halifax) 16.2-w.

Sydney—CBHFT-3, Ch. 13, CBC (CBAFT, Moncton, N.B.) 4.5-kw.

Truro—CBHT-8, Ch. 55, CBC (CBHT, Halifax) 5.5-kw.

Truro—CJCH-TV-2, Ch. 12, ATV System (CJCH-TV, Halifax) 10-w.

Truro—CIHF-TV-4, Ch. 18, New Brunswick Bcstg. Co. Ltd. (CIHF-TV, Halifax) 6-kw.

Valley—CJCH-TV-3, Ch. 12, ATV System (CJCH-TV, Halifax) 10-w.

West Caledonia—CJCH-TV-6, Ch. 6, ATV System (CJCH-TV, Halifax) 100-kw.

Weymouth—CBHFT-8, Ch. 34, CBC (CBAFT, Moncton, N.B.) 100-w.

Weymouth—CBHT-10, Ch. 24, CBC (CBHT, Halifax) 100-w.

Whycocomagh—CBIT-18, Ch. 10, CBC (CBIT, Sydney) 99-w.

Wolfville—CIHF-TV-5, Ch. 20, New Brunswick Bcstg. Co. Ltd. (CIHF-TV, Halifax) 134-kw.

Yarmouth—CBHFT-1, Ch. 3, CBC (CBAFT, Moncton, N.B.) 19-kw.

Yarmouth—CBHT-3, Ch. 11, CBC (CBHT, Halifax) 15.7-kw.

Yarmouth—CJCH-TV-7, Ch. 40, ATV System (CJCH-TV, Halifax) 36-kw.

ONTARIO

CKVR-TV

Barrie

(Ch. 3)

Network Service: CBC.

Licensee: CKVR Channel 3, Div. of CHUM Ltd., 33 Beacon Road, Box 519, Barrie, Ont. L4M 4T9.

Studio: 33 Beacon Rd., Barrie, Ont. L4M 4T9.

Telephones: 705-734-3300; 800-461-5820. **Fax:** 705-733-0302.

Technical Facilities: Channel No. 3 (60-66 MHz). Authorized power: 100-kw visual, 10-kw aural. Antenna: 1118-ft. above av. terrain, 1000-ft. above ground, 1948-ft. above sea level, lat. 44° 21' 05", long. 79° 41' 55".

Transmitter: 33 Beacon Rd., Barrie, Ont.

Satellite Earth Station: Andrew, 4.5-meter; Scientific-Atlanta receivers.

News Services: Broadcast News, Canadian Press.

Ownership: CHUM Ltd.

Began Operation: September 28, 1955.

Represented (sales): Alexander, Pearson & Dawson Inc.

Personnel:

DOUG GARRAWAY, vice president & general manager.
 JOHN WOOD, vice president, sales.

Canadian TV Stations—Ontario

JOHN McCULLOGH, general sales manager.
ROD REID, director of engineering.
TONY PANACCI, news director.
DEBORAH BROWN, program director.
PAUL MILLER, promotion director.
PEGGY HEBDEN, traffic director.

Highest 30 Sec. Rate: \$500

CHCH-TV

Hamilton

(Ch. 11)

Network Service: None, independent.

Licensee: Kenwal Communications, 163 Jackson St. W., Box 2230, Station A, Hamilton, Ont. L8N 3A6.

Studio: 163 Jackson St. W, Hamilton, Ont. L8N 3A6.

Sales Office: 1000 Yonge St., Toronto, Ont.

Telephones: 416-522-1101; 416-963-7800. Fax: 416-523-8011.

Technical Facilities: Channel No. 11 (198-204 MHz). Authorized power: 325-kw visual, 23-kw aural. Antenna: 1173-ft. above av. terrain, 1093-ft. above ground, 1718-ft. above sea level, lat. 43° 12' 27", long. 79° 46' 28".

Transmitter: 1-mi. SW of Stoney Creek, atop Escarpment.

Multichannel TV Sound: Stereo only.

News Services: AP, Broadcast News, Visnews.

Ownership: Maclean Hunter Ltd.

Began Operation: June 7, 1954. Sold to present owner by Selkirk Communications 1990.

Represented (sales): All-Canada Radio & Television Ltd.

Personnel:

TED CHAPMAN, president & chief executive officer.
REG McGUIRE, vice president & general manager.
ADAM PANCHYSHYN, vice president, sales & marketing.
JIM MERCER, vice president, engineering.
JOHN BEST, vice president, news & public affairs.
NEIL MacLEAN, vice president, finance.
DOUG ELPHICK, local sales manager.
ROB BRIGNELL, promotion director.
LARRY SCHNURR, vice president, production.

Rates: On request.

CJBN-TV

Kenora

(Ch. 13)

Network Service: CTV.

Licensee: Norcom Telecommunications Ltd., Box 66, Keewatin, Ont. P0X 1C0.

Telephone: 807-547-2852. Fax: 807-547-2263.

Technical Facilities: Channel No. 13 (210-216 MHz). Authorized power: 17.7-kw visual, 3.3-kw aural.

Began Operation: January 1, 1983.

Represented (sales): Metrospot Television Ltd. (Toronto, Montreal); Metro Marketing West Ltd. (Vancouver); All-Canada Communications (Winnipeg & U.S.).

Personnel:

PAUL DICKIE, president.
A. G. GUBBELS, vice president & general manager.
DARRYL MICHALUK, general sales manager.
WARREN RITCHIE, chief engineer.

Rates: On request.

B-266

CKWS-TV

Kingston

(Ch. 11)

Network Service: CBC.

Licensee: The Frontenac Bcstg. Co. Ltd., 170 Queen St., Kingston, Ont. K7K 1B2.

Studio: 170 Queen St., Kingston, Ont. K7K 1B2.

Telephone: 613-544-2340. Fax: 613-544-5508.

Technical Facilities: Channel No. 11 (198-204 MHz). Authorized power: 154-kw visual, 15.4-kw aural. Antenna: 851-ft. above av. terrain, 826-ft. above ground, 1110-ft. above sea level, lat. 44° 10' 02", long. 76° 25' 40".

Transmitter: Wolfe Island, 3-mi. off Kingston Mainland.

Multichannel TV Sound: Stereo only.

AM Affiliate: CFFX, 10-kw, 960 kHz.

FM Affiliate: CFMK, 2.7-kw, 96.3 MHz (No. 242), 500-ft.

News Services: Broadcast News, CBC.

Ownership: Power Corp.

Began Operation: December 9, 1954.

Represented (sales): Paul Mulvihill Limited (Toronto, Montreal & Vancouver); All-Canada Radio & Television Ltd. (U.S.).

Personnel:

JOHN F. TUCKER, executive vice president & general sales manager.
LARRY CAMERON, vice president, engineering.
WARREN ARSENAULT, vice president, programming.
TOM BRENNAN, news director.
MARK POTTER, sports director.

Rates: On request.

CKCO-TV

Kitchener

(Ch. 13)

Network Service: CTV.

Licensee: CAP Communications (a div. of Electrohome Ltd.), 864 King St. W, Kitchener, Ont. N2G 4E9.

Studio: 864 King St. W, Kitchener, Ont. N2G 4E9.

Telephones: 519-578-1313, Kitchener; 416-456-2930, Toronto. Fax: 519-578-8375.

Technical Facilities: Channel No. 13 (210-216 MHz). Authorized power: 325-kw visual, 32.5-kw aural. Antenna: 1015-ft. above av. terrain, 715-ft. above ground, 2140-ft. above sea level, lat. 43° 24' 15", long. 80° 38' 05".

Transmitter: Baden Hill, Ont.

Multichannel TV Sound: Stereo only.

AM Affiliate: CKKW (Stereo), 10-kw, 1090 kHz.

FM Affiliate: CFCA-FM, 100-kw, 105.3 MHz (No. 287).

News Services: ABC, CTV, NBC, CBC, WTN, BNS, Canadian Press.

Ownership: Electrohome Ltd.

Began Operation: March 1, 1954.

Represented (sales): Paul Mulvihill Limited (Toronto, Montreal, Winnipeg & Vancouver); Young Canadian Ltd. (New York).

Personnel:

W. D. McGREGOR, president.
DON WILLCOX, general manager.
PETER JACKMAN, station manager & general sales manager.
DENNIS CONNOLLY, local sales manager.
JOHN B. GERMAN, national sales director.
REG SELLNER, manager, promotion & public relations.
RON JOHNSTON, news director.

ALAN BROOKS, program manager & film buyer.
PAUL TURCHAN, engineering manager.

Highest 30 Sec. Rate: \$1265.

CFPL-TV

London

(Ch. 10)

Network Service: None, independent.

Licensee: CFPL Bcstg. Ltd., One Communications Rd., Box 2880, Terminal A, London, Ont. N6A 4H9.

Studio: One Communications Rd., London, Ont. N6A 4H9.

Telephone: 519-686-8810. Telex: 064-5846. Fax: 519-668-3288.

Technical Facilities: Channel No. 10 (192-198 MHz). Authorized power: 325-kw visual, 43.2-kw aural. Antenna: 1000-ft. above av. terrain, 981-ft. above ground, 1868-ft. above sea level, lat. 42° 57' 15", long. 81° 15' 58".

Transmitter: One Communications Rd.

AM Affiliate: CFPL, 10-kw (5-kw night), 980 kHz.

FM Affiliate: CFPL-FM, 200-kw, 95.9 MHz (No. 240), 870-ft.

News Services: Broadcast News, Canadian Press, CBS, Canada News Wire, ISN, CNN.

Ownership: CFPL Bcstg. Ltd. Martha G. Blackburn, chmn.

Began Operation: November 28, 1953.

Represented (sales): All-Canada Radio & Television Ltd.

Represented (engineering): D. E. M. Allen (Winnipeg).

Personnel:

ROBERT V. ELSDEN, president.
E. W. EADINGER, vice president & general manager.
DON HAUSER, general sales manager.
CHRIS CLEAVER, local sales manager.
LORNE FREED, director of program operations.
DONALD T. WILSON, director of engineering.
GEORGE CLARK, director of news & information.
STEVE LANE, promotion director.
TONY REA, business manager.
HEATHER LUNICK, traffic supervisor.
L. J. SHAUNESSY, manager, marketing services.
IAN McRAE, design services supervisor.

Highest 30 Sec. Rate: \$975.

Combination rate: CFPL-TV London & CKNX-TV, Wingham.

CHNB-TV

North Bay

(Ch. 4)

Network Service: CBC.

Licensee: Mid-Canada Communications Corp., 699 Froot Rd., Sudbury, Ont. P3C 5A3.

Studios: 755 Main St. E, North Bay, Ont.; 100 Hartley St., Toronto, Ont. M4Y 2L1.

Telephones: 705-472-2221; 705-476-3111. Fax: 705-495-0922.

Technical Facilities: Channel No. 4 (66-72 MHz). Authorized power: 100-kw visual, 10-kw aural. Antenna: 730-ft. above av. terrain, 500-ft. above ground, 1715-ft. above sea level, lat. 46° 03' 46", long. 79° 26' 05".

Transmitter: Powassan, Ontario.

Ownership: Mid-Canada Communications Corp.

Began Operation: October 11, 1971.

Personnel:

BAXTER RICARD, chairman & president.
GEORGE LUND, vice president & general manager, Mid-Canada Communications.
MIKE FAWCETT, general manager & director of corporate engineering.
MARY LUND, general sales manager.
SCOTT LUND, general manager & sales manager.
JEFF TURL, director, operations & station manager.
CHUCK HASKINS, chief engineer.

1991 Edition

JAMES TUCKETT, news director.
LAIRD WHITE, promotion director.
DEAN BERGERON, controller.
DARLENE PAYLOR, marketing director.

Rates: On request.

CKNY-TV

North Bay

(Ch. 10)

Network Service: CTV.

Licensee: Mid-Canada Communications Corp., 699 Froot Rd., Sudbury, Ont. P3C 5A3.

Studio: 245 Oak St., North Bay, Ont. P1B 8P8.

Telephone: 705-476-3111. Fax: 705-495-0922.

Technical Facilities: Channel No. 10 (192-198 MHz). Authorized power: 70.5-kw visual, 7.1-kw aural. Antenna: Directional, 607-ft. above av. terrain, 358-ft. above ground, 1565-ft. above sea level, lat. 46° 03' 46", long. 79° 26' 05".

Transmitter: Hwy. 11, 5-mi. S at Powassan, Ontario.

News Services: Broadcast News, Canada News Wire, Canadian Press, CTV.

Ownership: Mid-Canada Communications Corp.

Began Operation: December 19, 1955.

Represented (sales): All-Canada Radio & Television Ltd.

Personnel:

SCOTT LUND, regional general manager.
JEFF TURL, station manager & operations manager.
MARY LUND, general sales manager.
JAMES TUCKETT, news director.
BILL CALENDER, program director.
LAIRD WHITE, promotion director.
DEAN BERGERON, controller.
DARLENE PAYLOR, marketing director.

Rates: On request.

CBOFT

Ottawa, Ont.-Hull, P.Q.

(Ch. 9)

French Outlet

Network Service: SRC.

Licensee: Societe Radio-Canada, 1500 Bronson Ave., Ottawa, Ont.

Studio: 250 Lanark Ave., Ottawa.

Telephone: 613-724-1200. Telex: 053-4820.

Technical Facilities: Channel No. 9 (186-192 MHz). Authorized power: 128-kw max. visual, 12.8-kw max. aural. Antenna: 1394-ft. above av. terrain, 702-ft. above ground, 1852-ft. above sea level, lat. 45° 30' 11", long. 75° 51' 02".

Transmitter: Camp Fortune, P.Q.

AM Affiliate: CBOF, 50-kw, 1250 kHz (CBC).

FM Affiliate: CBOF-FM, 84-kw, 102.5 MHz (CBC).

Ownership: Canadian Bcstg. Corp.

Began Operation: June 24, 1955.

Represented (sales): CBC National Selective Television Sales (Canada); Canadian Standard Broadcast Sales Inc. (U.S.).

Personnel:

GERRY JANNETEAU, regional director, Ottawa area.
PAULINE SINCENNES, assistant regional director, Ottawa area.
GILLES PERRON, area sales manager.
ROBERT HOTTE, television plant manager.
PAUL MUNSON, regional engineer.
JACQUES BOUCHER, program manager.
SYLVAIN LAFRANCE, program director, CBOF-FM.
CHARLOTTE O'DEA, director of communications.

Canadian TV Stations—Ontario

MARYSE LAIROT, supervisor, French publicity.
PIERRE FOURNIER, executive producer, news.

Rates: On request.

CBOT

Ottawa

(Ch. 4)

English Outlet

Network Service: CBC.

Licensee: Canadian Bcstg. Corp., 1500 Bronson Ave., Ottawa, Ont.

Studio: 250 Lanark Ave., Ottawa, Ont. K1Y 1E4.

Mailing Address: Box 3220, Station C, Ottawa, Ont. K1Y 1E4.

Telephone: 613-724-1200. Telex: 053-4820.

Technical Facilities: Channel No. 4 (66-72 MHz). Authorized power: 100-kw visual, 10-kw aural. Antenna: 1310-ft. above av. terrain, 618-ft. above ground, 1768-ft. above sea level, lat. 45° 30' 11", long. 75° 51' 02".

Transmitter: Camp Fortune, P.Q.

Satellite Earth Stations: Andrew, 4.5-meter C-band; Andrew, 4.5-meter Ku & C-band; Scientific-Atlanta, Omni receivers.

AM Affiliate: CBO, 50-kw, 920 kHz (CBC).

FM Affiliate: CBO-FM, 84-kw, 103.3 MHz.

Ownership: Canadian Bcstg. Corp.

Began Operation: June 2, 1953.

Represented (sales): CBC National Selective Television Sales (Canada); Canadian Standard Broadcast Sales Inc. (U.S.).

Personnel:

PIERRE RACICOT, regional director, National Capital Region.
CHARLOTTE O'DEA, regional manager of communications, National Capital Region.
ROBERT HOTTE, plant manager, television.
NORM BOLEN, director of programming, CBOT.
MARIE MARTINEAU, area sales manager.
PAUL MUNSON, regional engineer.
GILLES DUSSAULT, controller.
PETER McNELLY, executive producer, "Newsday".

Rates: On request.

CJOH-TV

Ottawa

(Ch. 13)

Network Service: CTV.

Licensee: Nation's Capital Television Inc.

Studio: 1500 Merivale Rd., Nepean, Ont. K2E 6Z5.

Mailing Address: Box 5813, Merivale Depot, Ottawa, Ont. K2C 3G6.

Telephone: 613-224-1313. Telex: 053-4294. Fax: 613-224-7998.

Technical Facilities: Channel No. 13 (210-216 MHz). Authorized power: 178-kw visual, 35.6-kw aural. Antenna: Directional, 1150-ft. above av. terrain, 0-ft. above ground, lat. 45° 30' 01", long. 75° 51' 02".

Transmitter: Camp Fortune, P.Q.

News Services: ABC, AP, Canadian Press, CTV.

Ownership: Baton Broadcasting Inc. A. L. Beattie, chmn.; D. G. Bassett, pres. & chief exec. officer; E. J. Delaney, exec. v.p.; J. J. Garwood, exec. v.p. & chief operating officer. Baton Broadcasting Inc. owns Russwood Bcstg. Ltd.

Began Operation: March 12, 1961. Sold to present owner by Bushnell Communications, 1988.

Represented (sales): Young Canadian Ltd. (U.S.); Glen-Warren Broadcast Sales (Canada).

Personnel:

DOUGLAS BASSETT, chairman & president.
B. MATTHEWS, vice president & general manager.

B-268

ALLAN D. MacKAY, vice president & station manager.
VINCE PONS, vice president & general sales manager.
S. CAMERON, vice president, engineering.
A. R. DEDMAN, vice president, finance.
RAY SAPIANO, promotion & marketing director.
GERALD NIXON, director of operations.
T. HAYES, operations manager.
W. J. BEVERIDGE, programming director.

Rates: On request.

CHRO-TV

Ottawa-Pembroke

(Ch. 5)

Network Service: CBC.

Licensee: Mid-Canada Communications Corp., 699 Frood Rd., Sudbury, Ont. P3C 5A3.

Studios: Forest Lea Rd., Pembroke; 200 Isabella St., Sudbury, Ont.

Telephone: 613-735-1036. Telex: 053-34515. Fax: 613-735-0022.

Technical Facilities: Channel No. 5 (76-82 MHz). Authorized power: 100-kw visual, 10-kw aural. Antenna: 496-ft. above av. terrain, 580-ft. above ground, 1042-ft. above sea level, lat. 45° 50' 02", long. 77° 09' 50".

News Service: Broadcast News.

Ownership: Mid-Canada Communications Corp.

Began Operation: October 1, 1977.

Represented (sales): CanVideo Television Sales Ltd. (Toronto & Montreal); Metro Marketing West Ltd. (Vancouver); Brydson Media Sales International (eastern U.S.).

Personnel:

BAXTER RICARD, chairman & president.
GEORGE LUND, vice president & general manager, Mid-Canada Communications.
SCOTT LUND, general manager.
MIKE FAWCETT, director of engineering.
MARY LUND, general sales manager.
W. P. (BILL) CALLENDER, director of programming.
MIKE ST. AMAND, chief engineer.
LARRY GAVIN, operations manager.
MIKE KELLER, station/sales manager, Pembroke.
GEORGE MacMILLAN, sales manager, Ottawa.
DAN NYZNIK, news director.
LAIRD WHITE, promotion director.
DEAN BERGERON, controller.

Rates: On request.

CHEX-TV

Peterborough

(Ch. 12)

Network Service: CBC.

Licensee: Power Broadcasting Inc., 1925 Television Road, Box 4150, Peterborough, Ont. K9J 6Z9.

Studio: Douro Twp.

Branch Office: PHI Building, 40 King St. W, Suite 504, Oshawa, Ont. L1H 1A4.

Telephones: 705-742-0451 (Peterborough); 416-434-2421 (Oshawa). Fax: 705-742-7274.

Technical Facilities: Channel No. 12 (204-210 MHz). Authorized power: 163-kw visual, 16.3-kw aural. Antenna: 771-ft. above av. terrain, 772-ft. above ground, 1590-ft. above sea level, lat. 44° 19' 45", long. 78° 18' 03".

Transmitter: 1-mi. NE of Peterborough in Douro Twp.

Multichannel TV Sound: Stereo only.

Satellite Earth Stations: 2 C-band; 1 Ku-band.

AM Affiliate: CHEX, 10-kw (5-kw night), 980 kHz.

FM Affiliate: CFMP, 31.4-kw, 101.5 MHz (No. 268), 500-ft.

News Services: Broadcast News, CBC.

Ownership: Power Broadcasting Inc.

Began Operation: March 28, 1955.

Represented (sales): Glen-Warren Broadcast Sales; All-Canada Radio & Television Ltd. (U.S.).

Represented (legal): Donald White.

Personnel:

JACK RUTTLE, president & general manager.
 BRUCE ANDERSON, executive vice president, station & program manager.
 PETER BELLEGHEM, vice president, sales.
 BEN WILKE, chief engineer.
 ANITA COSBURN, traffic director.
 WALLY MACHT, vice president, information programming.
 JUDY CARSWELL, promotion director.
 TED EASON, business manager.

Highest 30 Sec. Rate: \$360.

CHBX-TV
Saulte Ste. Marie
 (Ch. 2)

Network Service: CTV.

Licensee: Huron Broadcasting Ltd.

Studio: 119 East St., Sault Ste. Marie, Ont. P6A 5M2.

Telephone: 705-759-8232. **Fax:** 705-759-7783.

Technical Facilities: Channel No. 2 (54-60 MHz). Authorized power: 100-kw visual, 10-kw aural. Antenna: 600-ft. above av. terrain, lat. 46° 35' 40", long. 84° 21' 00".

Ownership: Huron Broadcasting Ltd.

Began Operation: 1978.

Represented (sales): All-Canada Radio & Television Ltd.

Personnel:

See CJIC-TV, Saulte Ste. Marie.

Highest 30 Sec. Rate: \$275.

CJIC-TV
Saulte Ste. Marie
 (Ch. 5)

Network Service: CBC.

Licensee: Huron Bcstg. Ltd., 119 East St., Box 370, Saulte Ste. Marie, Ont. P6A 5M2.

Studio: 119 East St., Saulte Ste. Marie, Ont. P6A 5M2.

Telephone: 705-759-8232. **Fax:** 705-759-7783.

Technical Facilities: Channel No. 5 (76-82 MHz). Authorized power: 37.9-kw visual, 7.6-kw aural. Antenna: Directional, 600-ft. above av. terrain, 500-ft. above ground, 835-ft. above sea level, lat. 46° 35' 40", long. 84° 21' 00".

News Services: Broadcast News, Canadian Press.

Ownership: Huron Broadcasting Ltd.

Began Operation: November 28, 1954.

Represented (sales): All-Canada Radio & Television Ltd.

Personnel:

W. A. ELGIE, president & general manager.
 MICHAEL ELGIE, general sales manager & marketing director.
 FERN VALOIS, engineering.
 KARL SEPKOWSKI, news editor.
 HELEN MILLEN, program director.

Highest 30 Sec. Rate: \$125.

CICI-TV
Sudbury
 (Ch. 5)

Network Service: CTV.

Licensee: Mid-Canada Communications Corp., 699 Frood Rd., Sudbury, Ont. P3C 5A3.

1991 Edition

Studio: 699 Frood Rd., Sudbury, Ont. P3C 5A3.

Telephone: 705-674-8301. **Fax:** 705-671-2444.

Technical Facilities: Channel No. 5 (76-82 MHz). Authorized power: 100-kw visual, 10-kw aural. Antenna: 1057-ft. above av. terrain, 2044-ft. above sea level, lat. 46° 30' 02", long. 81° 01' 16".

Transmitter: McKim St.

News Services: Broadcast News, Canadian Press, CTV.

Ownership: Mid-Canada Communications Corp.

Began Operation: October 20, 1953.

Represented (sales): CanVideo Television Sales Ltd. (Montreal & Toronto); Brydson Media Sales International (eastern U.S.); Metro Marketing West (west, Canada & U.S.).

Personnel:

BAXTER RICARD, chairman & president.
 GEORGE LUND, vice president & general manager, Mid-Canada Communications.
 MIKE FAWCETT, general manager & director of corporate engineering.
 SCOTT LUND, regional general manager.
 MARY LUND, general sales manager.
 DETLEF KRUMBACHEK, chief engineer.
 DON CHAPMAN, news director.
 BILL CALENDER, program director.
 LAIRD WHITE, promotion director.
 DEAN BERGERON, controller.
 DARLENE PAYLOR, marketing director.

Rates: On request.

CKNC-TV
Sudbury
 (Ch. 9)

Network Service: CBC.

Licensee: Mid-Canada Communications Corp., 699 Frood Rd., Sudbury, Ont. P3C 5A3.

Studio: 699 Frood Rd., Sudbury, Ont. P3C 5A3.

Telephone: 705-674-8301. **Fax:** 705-671-2444.

Technical Facilities: Channel No. 9 (186-192 MHz). Authorized power: 293-kw visual, 29.3-kw aural. Antenna: 627-ft. above av. terrain, 550-ft. above ground, 1600-ft. above sea level, lat. 46° 30' 44", long. 81° 00' 19".

Transmitter: 699 Frood Rd.

News Services: Broadcast News, CBC.

Ownership: Mid-Canada Communications Corp.

Began Operation: October 4, 1971.

Represented (sales): CanVideo Television Sales Ltd. (Montreal & Toronto); Brydson Media Sales International (eastern U.S.); Metro Marketing West (western Canada & U.S.).

Personnel:

BAXTER RICARD, chairman & president.
 GEORGE LUND, vice president & general manager, Mid-Canada Communications.
 MIKE FAWCETT, general manager & director of corporate engineering.
 DEAN BERGERON, controller.
 MARY LUND, general sales manager.
 GARRY JANZ, operations director.
 AL ORME, local program director.
 DON CHAPMAN, news director.
 DETLEF KRUMBACHER, chief engineer.
 LAIRD WHITE, promotion director.

Rates: On request.

CHFD-TV
Thunder Bay
 (Ch. 4)

Network Service: CTV.

Studio: 87 N. Hill St., Thunder Bay, Ont. P7A 5V6.

Telephone: 807-344-9685. **Fax:** 807-345-9923.

Canadian TV Stations—Ontario

Technical Facilities: Channel No. 4 (66-72 MHz). Authorized power: 56-kw visual, 10-kw aural. Antenna: 1257-ft. above av. terrain, 707-ft. above ground, 2307-ft. above sea level, lat. 48° 31' 30", long. 89° 06' 50".

Ownership: Thunder Bay Electronics Ltd.

Began Operation: October 14, 1972.

Represented (sales): All-Canada Radio & Television Ltd. (U.S.); Paul Mulvihill Limited (Canada).

Personnel:
See CKPR-TV, Thunder Bay.

Rates: On request.

CKPR-TV Thunder Bay

(Ch. 2)

Network Service: CBC.

Licensee: Thunder Bay Electronics Ltd., 87 N. Hill St., Thunder Bay, Ont. P7A 5V6.

Studio: 87 N. Hill St., Thunder Bay, Ont. P7A 5V6.

Telephone: 807-344-9685. **Fax:** 807-345-9923.

Technical Facilities: Channel No. 2 (54-60 MHz). Authorized power: 56-kw visual, 10-kw aural. Antenna: 1257-ft. above av. terrain, 707-ft. above ground, 2307-ft. above sea level, lat. 48° 31' 30", long. 89° 06' 50".

Transmitter: Mount Baldy, 6-mi. NE of Port Arthur.

News Services: Broadcast News, Canada News Wire, Canadian Press, CTV, CBC, NBC, CNN.

Ownership: Thunder Bay Electronics Ltd.

Began Operation: September 17, 1954.

Represented (sales): All-Canada Radio & Television Ltd. (U.S.); Paul Mulvihill Limited (Canada).

Personnel:
H. FRASER DOUGALL, president.
A. H. (TONY) SEURET, vice president & general manager.
MANFRED VOLBRACHT, director of engineering.
GARY RINNE, news director.
W. KALLIO, director of operations.
MILLIE LABELLE, program & promotion director.
SANDRA WIGGINS, sales promotion manager.

Rates: On request.

CFCL-TV Timmins

(Ch. 6)

Network Service: CBC.

Licensee: Mid-Canada Communications Corp., 699 Froad Rd., Sudbury, Ont. P3C 5A3.

Studio: Mont Sacre Coeur, Timmins, Ont.

Telephone: 705-264-4211. **Fax:** 705-264-3266.

Technical Facilities: Channel No. 6 (82-88 MHz). Authorized power: 100-kw visual, 10-kw aural. Antenna: 557-ft. above av. terrain, 525-ft. above ground, 1592-ft. above sea level, lat. 48° 29' 25", long. 81° 19' 51".

Transmitter: Mont Sacre Coeur, Timmins.

AM Affiliate: CFCL, 10-kw (5-kw night), 620 kHz.

News Services: Broadcast News, Canadian Press.

Ownership: Mid-Canada Communications Corp.

Began Operation: June 24, 1956.

Represented (sales): CanVideo Television Sales (Montreal & Toronto); Brydson Media Sales International (eastern U.S.); Metro Marketing West (west coast, Canada & U.S.).

Personnel:
BAXTER RICARD, chairman & president.
GEORGE LUND, vice president & general manager, Mid-Canada Communications.
SCOTT LUND, general manager.
RAY LANVILLE, station sales manager.

B-270

RUDY FAUTEUX, director of engineering.
LAIRD WHITE, promotion director.
DARLENE PAYLOR, marketing director.

Rates: On request.

CBLFT Toronto

(Ch. 25)

French Outlet

Network Service: SRC.

Licensee: Societe Radio-Canada, 1500 Bronson Ave., Ottawa, Ont.

Studio: 100 Carlton St., Toronto.

Mailing Address: Box 500, Station A, 100 Carlton St., Toronto, Ont. M5W 1E6.

Telephones: 416-975-3311; 416-975-3566. **Telex:** 062-17796. **Fax:** 416-975-5622.

Technical Facilities: Channel No. 25 (536-542 MHz). Authorized power: 1827-kw visual, 182.7-kw aural. Antenna: 1640-ft. above av. terrain, 1721-ft. above ground, 1990-ft. above sea level, lat. 48° 38' 33", long. 79° 23' 15".

Transmitter: CN Tower, Toronto, Ont.

AM Affiliate: CJBC, 50-kw, 860 kHz.

Ownership: Canadian Bcstg. Corp.

Began Operation: March 23, 1973.

Personnel:
CLAUDE HURTUBISE, general manager.
ROBERT TREMPPE, national sales manager.
RUDI LINGHOR, engineering.
REJEAN TURGEON, news supervisor.
OIANE CHAPERON-LOR, manager, communications & promotion.

Rates: On request.

CBLT Toronto

(Ch. 5)

English Outlet

Network Service: CBC.

Licensee: Canadian Bcstg. Corp., 1500 Bronson Ave., Ottawa, Ont.

Studio: Studio 6, 354 Jarvis St., Toronto, Ont. M5W 1E6.

Mailing Address: Box 500, Station A, 500 Church St., Toronto, Ont. M5W 1E6.

Telephones: 416-975-3311; 416-975-3207. **Telex:** 062-17796. **Fax:** 416-975-5636.

Technical Facilities: Channel No. 5 (76-82 MHz). Authorized power: 84-kw visual, 16.8-kw aural. Antenna: 1520-ft. above av. terrain, 1602-ft. above ground, 1871-ft. above sea level, lat. 43° 38' 33", long. 79° 23' 15".

Transmitter: CN Tower.

AM Affiliate: CBL, 50-kw, 740 kHz.

FM Affiliate: CBL-FM, 38-kw, 94.1 MHz.

Ownership: Canadian Bcstg. Corp.

Began Operation: September 8, 1952.

Represented (sales): CBC National Selective Television Sales (Canada); Canadian Standard Broadcast Sales Inc. (U.S.).

Personnel:
WILLIAM (BILL) ARMSTRONG, regional director for Province of Ontario.
JEFF THRASHER, sales manager.
SLAWKO KLYMKIW, executive producer, television news & current affairs.
TERRY DAVIES, production manager.
ROY THOMAS, manager, communications.
RUOI CARTER, program director, CBLT.
STEVE SANKAR, manager, administration & finance.

Rates: On request.

CFMT-TV

Toronto

(Ch. 47)

Network Service: None, independent.

Licensee: Multilingual Television (Toronto) Ltd., 545 Lake Shore Blvd. W, Toronto, Ont. M5V 1A3.

Studio: 545 Lake Shore Blvd. W, Toronto, Ont. M5V 1A3.

Technical Facilities: Channel No. 47 (668-674 MHz). Authorized power: 1200-kw visual, 120-kw aural. Antenna: 1645-ft. above av. terrain, lat. 43° 38' 33", long. 79° 23' 15".

Transmitter: CN Tower.

Multichannel TV Sound: Stereo only.

AM Affiliate: CFTR, 44-kw, 680 kHz.

FM Affiliate: CHFI-FM, 44-kw, 98.1 MHz, 1815-ft.

Ownership: Multilingual Television (Toronto) Ltd.

Began Operation: October 1, 1979.

Represented (sales): Western Broadcast Sales.

Personnel:

TONY VINER, president.
TOM AYLEY, vice president, finance.
JIM MACDONALD, vice president, station & sales manager.
LESLIE SOLE, vice president, programming & marketing.
AVERILL MAROUN, promotion director.

Rates: On request.

CFTO-TV

Toronto

(Ch. 9)

Network Service: CTV.

Licensee: CFTO-TV Ltd., Box 9, Station 'O', Toronto, Ont. M4A 2M9.

Studio: 9 Channel Nine Court, Scarborough, Ont. M1S 4B5.

Sales Office: 2 Bloor St. W., Toronto, Ont.

Telephone: 416-299-2000. **Telex:** 06-525161.

Technical Facilities: Channel No. 9 (186-192 MHz). Authorized power: 325-kw visual, 43.5-kw aural. Antenna: 1532-ft. above av. terrain, 1613-ft. above ground, 1882-ft. above sea level, lat. 43° 38' 33", long. 79° 23' 15".

Transmitter: CN Tower.

News Services: ABC, Broadcast News, Canadian Press, CTV, NBC, Visnews.

Ownership: Baton Broadcasting Inc. A. L. Beattie, chmn.; D. G. Bassett, pres. & chief exec. officer; E. J. Delaney, exec. v.p.; J. J. Garwood, exec. v.p. & chief operating officer. Baton Broadcasting Inc. owns Russwood Bcstg. Ltd.

Began Operation: January 1, 1961.

Represented (sales): Young Canadian Ltd. (U.S.); Glen-Warren Broadcast Sales (Canada).

Personnel:

A. L. BEATTIE, chairman.
D. G. BASSETT, president & chief executive officer.
J. J. GARWOOD, executive vice president & chief operating officer.
J. SPIERS, vice president, operations.
E. J. STUEBING, vice president, news & public affairs.
G. ROCHON, vice president & executive producer.
A. MORRIS, vice president, engineering.
CATHERINE T. HUPPE, vice president, programming & promotion.
R. A. FILLINGHAM, senior vice president & chief financial officer.
SEAN DELANEY, vice president, sales.
DERWYN SMITH, news director.
VAL STEFFAN, controller.

Rates: On request.

1991 Edition

CICA-TV

Toronto

(Ch. 19)

Network Service: Educational Station.

Licensee: The Ontario Educational Communications Authority, Station Q, Box 200, Toronto, Ont. M4T 2T1.

Studio: Trans-America Bldg., Toronto, Ont.

Telephone: 416-484-2600.

Technical Facilities: Channel No. 19 (500-506 MHz). Authorized power: 1080-kw visual, 108-kw aural. Antenna: 1640-ft. above av. terrain, 1721-ft. above ground, 1990-ft. above sea level, lat. 43° 38' 33", long. 79° 23' 15".

Transmitter: CN Tower, Toronto.

Ownership: Ontario Educational Communications Authority

Began Operation: September 27, 1970.

Personnel:

BERNARD OSTRY, chairman & chief exec. officer.
PETER BOWERS, director general.
B. ROBERTS, promotion director.
BRUCE READ, chief engineer.
DON DUPREY, program director.

CITY-TV

Toronto

(Ch. 57)

Network Service: None, independent.

Licensee: CityTV, Div. of CHUM Ltd., 299 Queen St. W, Toronto, Ont. M5V 2Z5.

Studio: 299 Queen St. W, Toronto, Ont. M5V 2Z5.

Telephone: 416-591-5757.

Technical Facilities: Channel No. 57 (728-734 MHz). Authorized power: 280-kw visual, 28-kw aural. Antenna: 1627-ft. above av. terrain, lat. 43° 38' 33", long. 79° 23' 15".

Transmitter: CN Tower.

News Services: Broadcast News, Canadian Press, CNN, Visnews.

Ownership: CHUM Ltd.

Began Operation: September 28, 1972.

Represented (sales): Alexander, Pearson & Dawson inc. (Toronto & Vancouver).

Personnel:

M. ZNAIMER, president.
RON WATERS, vice president & general manager.
JAY SWITZER, station manager & director of purchased programming.
MARY POWERS, director, corporate communications & community relations.
GREG MUDRY, general sales manager.
VICTOR RODRIGUEZ, local sales manager.
RON REID, director of operations & engineering.
STEVE HURLBUT, director of news programming.
MARK RUBENSTEIN, business manager.

Highest 30 Sec. Rate: \$2000.

CIII-TV

Toronto-Paris

(Ch. 6)

Network Service: None, independent.

Licensee: Global Television Network, 81 Barber Greene Rd., Don Mills, Ont. M3C 2A2.

Studio: 81 Barber Greene Rd.

Telephone: 416-446-5311.

Technical Facilities: Channel No. 6 (82-88 MHz). Authorized power: 100-kw visual, 15-kw aural. Antenna: 1037-ft. above av. terrain, lat. 43° 15' 39", long. 80° 26' 39".

Transmitter: SW of Paris.

Canadian TV Stations—Ontario

News Services: Broadcast News, CNN, Group W Newsfeed, NBC, Reuters, Visnews.

Ownership: Global Ventures Western Ltd., 82.5%.

Began Operation: January 6, 1974.

Represented (sales): CanVideo Television Sales Ltd. (Toronto, Montreal); Metro Marketing West Ltd. (Vancouver, western U.S.); Brydson Media Sales International (eastern U.S.).

Personnel:

DAVID MINTZ, president.
MICHAEL SPIVAK, vice president, production/business affairs.
DOUG BONAR, vice president, news & operations.
RODGER HONE, vice president, marketing.
JOHN BURGIS, vice president, finance & administration.
BILL STEWART, vice president, programming.
NANCY SMITH, vice president, communications.
BILL GIVENS, director of marketing services.

Rates: On request.

CBET Windsor (Ch. 9)

Network Service: CBC.

Licensee: Canadian Broadcasting Corp., 1500 Bronson Ave., Ottawa, Ont. K1G 3J5.

Studio: 825 Riverside Drive W., Windsor, Ont. N9A 5K9.

Mailing Address: Box 1609, Windsor, Ont. N9A 1K7.

Telephone: 519-255-3411. **Telex:** 064-77622. **Fax:** 519-255-3403.

Technical Facilities: Channel No. 9 (186-192 MHz). Authorized power: 325-kw visual, 32.5-kw aural. Antenna: Directional, 621-ft. above av. terrain, 623-ft. above ground, 1208-ft. above sea level, lat. 42° 18' 59", long. 83° 02' 58".

Transmitter: 825 Riverside Dr. W, Windsor.

Ownership: Canadian Bcstg. Corp.

Began Operation: September 16, 1954 as CKLW-TV. Transferred from RKO General Inc. July 24, 1970 in accordance with CRTC's direction on Canadian ownership. Purchased by CBC Sept. 1, 1975.

Represented (sales): Canadian Standard Broadcast Sales Inc. (U.S.); CBC National Selective Television Sales (Canada).

Personnel:

BRUCE TAYLOR, director of television, CBC Windsor.
FRED STECHER, plant manager.
R. J. KRYGER, manager, television technical facilities.
RON SUTHERLAND, sales manager.
STEVE ANDRUSIAK, executive producer, news.
R. SUAVE, supervisor, television technical production services.
JIM MOLNAR, communications officer.

Rates: On request.

CKNX-TV Wingham (Ch. 8)

Network Service: None, independent.

Licensee: CNKX Broadcasting Ltd., 215 Carling Terrace, Wingham, Ont. N0G 2W0.

Studio: Carling Terrace, Wingham, Ont. N0G 2W0.

Telephone: 519-357-1310. **Telex:** 069-55461. **Fax:** 519-357-1897.

Technical Facilities: Channel No. 8 (180-186 MHz). Authorized power: 260-kw visual, 26-kw aural. Antenna: 793-ft. above av. terrain, 650-ft. above ground, 1800-ft. above sea level, lat. 44° 05' 26", long. 81° 12' 26".

Transmitter: 4-mi. S of Walkerton.

AM Affiliate: CKNX, 10-kw (1-kw night), 920 kHz.

FM Affiliate: CKNX, 100-kw, 101.7 MHz.

News Service: Broadcast News.

Ownership: CKNX Broadcasting Ltd. Robert V. Elsdon, president.

B-272

Began Operation: November 18, 1955.

Represented (sales): All-Canada Radio & Television Ltd.

Personnel:

ROBERT V. ELSDEN, president.
AL SKELTON, vice president & general manager.
PAUL MERCEY, local sales coordinator.
GERRY BELANGER, director of engineering.
RAY BAYNTON, news director.
LISSA FRASER, television promotion director.
CATHY WALTERS, television traffic coordinator.
CLARENCE WEIMA, operations manager.
NANCY BURTON, accounting supervisor.

Rates: For combination rates, see CFPL-TV, London, Ont.

ONTARIO REPEATER STATIONS

Alberton—NEW, Ch. 7, TV Ontario (CICA-TV, Toronto) 10-w.

Armstrong—CBLIT, Ch. 10, CBC (CBNT, St. John's, Nfld.) 10-w.

Armstrong—NEW, Ch. 13, TV Ontario (CICA-TV, Toronto) 8-w.

Arold—NEW, Ch. 10, TV Ontario (CICA-TV, Toronto) 5-w.

Aitkookan—CBWCT-1, Ch. 7, CBC (CBWT, Winnipeg, Man.) 2.8-kw.

Attawapiskat—CBLET, Ch. 12, CBC (CFCL-TV, Timmins) 10-w.

Attawapiskat—NEW, Ch. 10, TV Ontario (CICA-TV, Toronto) 10-w.

Bancroft—CHEX-TV-1, Ch. 4, Kawartha Bcstg. (CHEX-TV, Peterborough) 5-w.

Bancroft—CIII-TV-2, Ch. 2, Global Television Network (CIII-TV, Toronto-Paris) 100-kw.

Barclay—NEW, Ch. 30, TV Ontario (CICA-TV, Toronto) 20-w.

Barrie—CBLFT-11, Ch. 55, CBC (CBLFT, Toronto) 7-kw.

Barry's Bay—CBOT-2, Ch. 19, CBC (CBOT, Ottawa) 2.9-kw.

Barwick—NEW, Ch. 21, TV Ontario (CICA-TV, Toronto) 10-w.

Beardmore—CBLAT-5, Ch. 9, CBC (CBLT, Toronto) 8.4-w.

Beardmore—NEW, Ch. 11, TV Ontario (CICA-TV, Toronto) 10-w.

Bearskin Lake—NEW, Ch. 9, TV Ontario (CICA-TV, Toronto) 5-w.

Belle Vallee—NEW, Ch. 34, TV Ontario (CICA-TV, Toronto) 20-w.

Belleville—CBLFT-13, Ch. 15, CBC (CBLFT, Toronto) 180-kw.

Bergland—NEW, Ch. 7, TV Ontario (CICA-TV, Toronto) 10-w.

Big Trout Lake—CBWT-1, Ch. 13, CBC (CBWT, Winnipeg, Man.) 10-w.

Big Trout Lake—NEW, Ch. 8, TV Ontario (CICA-TV, Toronto) 5-w.

Bruce Mines—NEW, Ch. 24, TV Ontario (CICA-TV, Toronto) 20-w.

Caramat—CICA-TV-72, Ch. 10, TV Ontario (CICA-TV, Toronto) 5-w.

Cartier—NEW, Ch. 17, TV Ontario (CICA-TV, Toronto) 20-w.

Cat Lake—NEW, Ch. 9, TV Ontario (CICA-TV, Toronto) 5-w.

Chapleau—CBLFT-22, Ch. 13, CBC (CBLFT, Toronto) 487-w.

Chapleau—CFCL-TV-7, Ch. 7, CBC (CFCL-TV, Timmins) 101-w.

Chatham—CBLFT-10, Ch. 48, CBC (CBLFT, Toronto) 14-kw.

Chatham—CICD-TV-59, Ch. 59, TV Ontario (CICA-TV, Toronto) 34.3-kw.

Coleman Twp.—NEW, Ch. 38, TV Ontario (CICA-TV, Toronto) 20-w.

Collins—NEW, Ch. 8, TV Ontario (CICA-TV, Toronto) 5-w.

Constance Lake—NEW, Ch. 13, TV Ontario (CICA-TV, Toronto) 10-w.

Cornwall—CJOH-TV-8, Ch. 8, Nation's Capital TV Inc. (CJOH-TV, Ottawa) 130-kw.

Oser Lake—NEW, Ch. 9, TV Ontario (CICA-TV, Toronto) 5-w.

Deseronto—CJOH-TV-6, Ch. 6, Nation's Capital TV Inc. (CJOH-TV, Ottawa) 55-kw.

Devlin—NEW, Ch. 43, TV Ontario (CICA-TV, Toronto) 20-w.

Dobie—NEW, Ch. 16, TV Ontario (CICA-TV, Toronto) 20-w.

Dorion—NEW, Ch. 6, TV Ontario (CICA-TV, Toronto) 10-w.

Driftwood—CBLFT-16, Ch. 74, CBC (CBLFT, Toronto) 100-w.

Dryden—CBWDT, Ch. 9, CBC (CBWT, Winnipeg, Man.) 8.9-kw.

Dryden—CBWFT-9, Ch. 6, CBC (CBWFT, Winnipeg, Man.) 11.3-kw.

Du Planter—CHLG-TV-5, Ch. 5, Club Social La Grande (CBC French network, P.Q.) 5-w.

Dubreuilville—CBLFT-24, Ch. 7, CBC (CBLFT, Toronto) 10-w.

Eagle River—NEW, Ch. 11, TV Ontario (CICA-TV, Toronto) 5-w.

Ear Falls—CBWJT, Ch. 13, CBC (CBWT, Winnipeg, Man.) 10-w.

Ear Falls—NEW, Ch. 3, TV Ontario (CICA-TV, Toronto) 10-w.

Earlton—NEW, Ch. 31, TV Ontario (CICA-TV, Toronto) 20-w.

Elk Lake—NEW, Ch. 17, TV Ontario (CICA-TV, Toronto) 5-w.

Elliot Lake—CBLFT-6, Ch. 12, CBC (CBLFT, Toronto) 18.6-kw.

Elliot Lake—CICI-TV-1, Ch. 3, Mid-Canada Communications Corp. (CICI-TV, Sudbury) 19-kw.

Elliot Lake—CKNC-TV-1, Ch. 7, CBC (CKNC-TV, Sudbury) 34-kw.

Emo—NEW, Ch. 8, TV Ontario (CICA-TV, Toronto) 10-w.

Englehart—CICA-TV-36, Ch. 39, TV Ontario (CICA-TV, Toronto) 20-w.

Espanola—CBLFT-7, Ch. 11, CBC (CBLFT, Toronto) 8.9-w.

Eva Lake—NEW, Ch. 6, TV Ontario (CICA-TV, Toronto) 5-w.

Faquier—NEW, Ch. 29, TV Ontario (CICA-TV, Toronto) 20-w.

Foleyet—NEW, Ch. 11, TV Ontario (CICA-TV, Toronto) 10-w.

Fort Albany—CBLDT, Ch. 8, CBC (CFCL-TV, Timmins) 491-w.

Fort Albany—NEW, Ch. 5, TV Ontario (CICA-TV, Toronto) 10-w.

Fort Frances—CBWCT, Ch. 5, CBC (CBWT, Winnipeg, Man.) 50.5-kw.

Fort Frances—CBWFT-11, Ch. 15, CBC (CBWFT, Winnipeg, Man.) 12.5-kw.

Fort Hope—CBLHT, Ch. 12, CBC (CBNT, St. John's, Nfld.) 10-w.

Fort Hope—NEW, Ch. 9, TV Ontario (CICA-TV, Toronto) 5-w.

Fort Severn—NEW, Ch. 5, TV Ontario (CICA-TV, Toronto) 5-w.

Fort Severn—NEW, Ch. 9, TV Ontario (CICA-TV, Toronto) 5-w.

Foymount—CBOT-1, Ch. 28, CBC (CBOT, Ottawa) 10-w.

Fraserdale—CBLCT, Ch. 7, CBC (CFCL-TV, Timmins) 10-w.

Georgian Bay (Warton)—CKCO-TV-2, Ch. 2, CAP Communications Ltd. (CKCO-TV, Kitchener) 100-kw.

Geraldton—CBLAT, Ch. 13, CBC (CBLT, Toronto) 22-kw.

Geraldton—CBLFT-26, Ch. 7, CBC (CBLFT, Toronto) 2.3-kw.

Gogama—CBLFT-21, Ch. 23, CBC (CBLFT, Toronto) 2.6-kw.

Gore Bay—NEW, Ch. 28, TV Ontario (CICA-TV, Toronto) 5-w.

Gowganda—NEW, Ch. 10, TV Ontario (CICA-TV, Toronto) 5-w.

Hallebourg—NEW, Ch. 18, TV Ontario (CICA-TV, Toronto) 5-w.

Hanbury—CICA-TV-41, Ch. 51, TV Ontario (CICA-TV, Toronto) 20-w.

Harris Twp.—NEW, Ch. 29, TV Ontario (CICA-TV, Toronto) 20-w.

Harty—NEW, Ch. 53, TV Ontario (CICA-TV, Toronto) 20-w.

Hearst—CBCC-TV, Ch. 5, CBC (CFCL-TV, Timmins) 5.3-kw.

Hearst—CBLFT-5, Ch. 7, CBC (CBLFT, Toronto) 8.4-kw.

Heron Bay—NEW, Ch. 17, TV Ontario (CICA-TV, Toronto) 20-w.

Hilliardton—NEW, Ch. 55, TV Ontario (CICA-TV, Toronto) 20-w.

Hilton Beach—NEW, Ch. 17, TV Ontario (CICA-TV, Toronto) 20-w.

Hornepayne—CBLAT-6, Ch. 13, CBC (CBLT, Toronto) 30-w.

Hudson Twp.—NEW, Ch. 25, TV Ontario (CICA-TV, Toronto) 20-w.

Huntsville—CICA-TV-13, Ch. 13, TV Ontario (CICA-TV, Toronto) 16-kw.

Huntsville—CKVR-TV-2, Ch. 8, CKVR Channel 3 Ltd. (CKVR-TV, Barrie) 115-w.

Ignace—CBWDT-2, Ch. 13, CBC (CBWT, Winnipeg, Man.) 8.9-w.

Ignace—NEW, Ch. 5, TV Ontario (CICA-TV, Toronto) 10-w.

Iron Bridge—NEW, Ch. 23, TV Ontario (CICA-TV, Toronto) 20-w.

Jellicoe—NEW, Ch. 6, TV Ontario (CICA-TV, Toronto) 5-w.

Jogues—NEW, Ch. 22, TV Ontario (CICA-TV, Toronto) 20-w.

Jonquiere—CFRS-TV, Ch. 4, Quatre Saison (CFJP-TV, Montreal, P.Q.) 24.6-kw.

Kagawong—NEW, Ch. 34, TV Ontario (CICA-TV, Toronto) 20-w.

Kapuskasing—CBLFT-4, Ch. 12, CBC (CBLFT, Toronto) 17.4-kw.

Kapuskasing—CFCL-TV-3, Ch. 2, Mid-Canada Communications Corp. (CFCL-TV, Timmins) 959-w.

Kapuskasing—CITO-TV-4, Ch. 10, Mid-Canada Communications Corp. (CICI-TV, Sudbury) 3.5-kw.

Kasabonika—NEW, Ch. 9, TV Ontario (CICA-TV, Toronto) 5-w.

Kearns—CFCL-TV-2, Ch. 2, Mid-Canada Communications Corp. (CFCL-TV, Timmins) 70-kw.

Kearns—CITO-TV-3, Ch. 11, Mid-Canada Communications Corp. (CICI-TV, Sudbury) 65-kw.

Kearns—NEW, Ch. 46, TV Ontario (CICA-TV, Toronto) 20-w.

Kenora—CBWAT, Ch. 8, CBC (CBWT, Winnipeg, Man.) 8-kw.

Kenora—CBWFT-7, Ch. 2, CBC (CBWFT, Winnipeg, Man.) 3.8-kw.

King Kirkland—NEW, Ch. 32, TV Ontario (CICA-TV, Toronto) 20-w.

Kingfisher Lake—NEW, Ch. 8, TV Ontario (CICA-TV, Toronto) 5-w.

Kingston—CBLFT-14, Ch. 32, CBC (CBLFT, Toronto) 48-kw.

Kitagan—NEW, Ch. 17, TV Ontario (CICA-TV, Toronto) 20-w.

Kitchener—CBLFT-8, Ch. 61, CBC (CBLFT, Toronto) 168.7-kw.

Kitchener—CICO-TV-28, Ch. 28, TV Ontario (CICA-TV, Toronto) 122-kw.

Lac Ste. Therese—NEW, Ch. 20, TV Ontario (CICA-TV, Toronto) 20-w.

Laird Twp.—NEW, Ch. 15, TV Ontario (CICA-TV, Toronto) 20-w.

Lansdowne House—NEW, Ch. 8, TV Ontario (CICA-TV, Toronto) 5-w.

Larder Lake—NEW, Ch. 24, TV Ontario (CICA-TV, Toronto) 20-w.

Latchford—NEW, Ch. 24, TV Ontario (CICA-TV, Toronto) 20-w.

Little Current—CBCE-TV, Ch. 8, CBC (CKNC-TV, Sudbury) 23.7-kw.

Little Current—NEW, Ch. 33, TV Ontario (CICA-TV, Toronto) 20-w.

London—CBLFT-9, Ch. 53, CBC (CBLFT, Toronto) 24.4-kw.

London—CICO-TV-18, Ch. 18, TV Ontario (CICA-TV, Toronto) 34.9-kw.

London/Kitchener—CITY-TV-2, Ch. 31, CityTV-Chum Ltd. (CITY-TV, Toronto) 1000-w.

Longlac—NEW, Ch. 5, TV Ontario (CICA-TV, Toronto) 10-w.

MacDiarmid—NEW, Ch. 5, TV Ontario (CICA-TV, Toronto) 5-w.

MacLeod—NEW, Ch. 3, TV Ontario (CICA-TV, Toronto) 10-w.

Manitouawadge—CBLAT-1, Ch. 8, CBC (CBLT, Toronto) 22-kw.

Manitouawadge—CBLFT-25, Ch. 26, CBC (CBLFT, Toronto) 9.8-kw.

Manitowaning—NEW, Ch. 40, TV Ontario (CICA-TV, Toronto) 20-w.

Marathon—CBLAT-4, Ch. 11, CBC (CBLT, Toronto) 7.5-kw.

Marten Falls—NEW, Ch. 9, TV Ontario (CICA-TV, Toronto) 5-w.

Canadian TV Stations—Ontario

- Massey**—NEW, Ch. 24, TV Ontario (CICA-TV, Toronto) 20-w.
- Matachewan**—CICA-TV-61, Ch. 32, TV Ontario (CICA-TV, Toronto) 20-w.
- Mattawa**—CBLFT-27, Ch. 26, CBC (CBLFT, Toronto) 2.8-kw.
- Mattice**—NEW, Ch. 9, TV Ontario (CICA-TV, Toronto) 10-w.
- Maynooth**—CBOT-4, Ch. 51, CBC (CBOT, Ottawa) 1.277-kw.
- McArthurs Mills**—CBOT-5, Ch. 33, CBC (CBOT, Ottawa) 1.429-kw.
- Midland**—NEW, Ch. 7, Global Television Network (CIII-TV, Toronto-Paris).
- Mindemoya**—NEW, Ch. 42, TV Ontario (CICA-TV, Toronto) 20-w.
- Mine Centre**—CICA-TV-65, Ch. 8, TV Ontario (CICA-TV, Toronto) 10-w.
- Moonbeam**—NEW, Ch. 35, TV Ontario (CICA-TV, Toronto) 20-w.
- Moosonee**—CBCO-TV-1, Ch. 9, CBC (CFCL-TV, Timmins) 8.9-w.
- Moosonee**—NEW, Ch. 11, TV Ontario (CICA-TV, Toronto) 5-w.
- Morson**—NEW, Ch. 11, TV Ontario (CICA-TV, Toronto) 10-w.
- Nairn Twp.**—NEW, Ch. 28, TV Ontario (CICA-TV, Toronto) 20-w.
- Nakina**—NEW, Ch. 11, TV Ontario (CICA-TV, Toronto) 10-w.
- Nestor Falls**—NEW, Ch. 13, TV Ontario (CICA-TV, Toronto) 10-w.
- New Osnaburgh**—NEW, Ch. 5, TV Ontario (CICA-TV, Toronto) 5-w.
- Nipigon**—CBLFT-19, Ch. 26, CBC (CBLFT, Toronto) 2.3-kw.
- Nipigon**—CBLK-TV, Ch. 16, CBC (CKPR-TV, Thunder Bay) 2.3-kw.
- North Bay**—NEW, Ch. 6, TV Ontario (CICA-TV, Toronto) 57-kw.
- Oba**—NEW, Ch. 11, TV Ontario (CICA-TV, Toronto) 5-w.
- Opsatika**—NEW, Ch. 47, TV Ontario (CICA-TV, Toronto) 20-w.
- Osnaburgh**—CBWDT-4, Ch. 13, CBC (CBWT, Winnipeg, Man.) 8.9-w.
- Ottawa**—CICO-TV-24, Ch. 24, TV Ontario (CICA-TV, Toronto) 149.5-kw.
- Ottawa**—CIII-TV-6, Ch. 6, Global Television Network (CIII-TV, Toronto-Paris) 14.7-kw.
- Owen Sound**—CICA-TV-12, Ch. 12, TV Ontario (CICA-TV, Toronto) 52-kw.
- Owen Sound**—CIII-TV-4, Ch. 4, Global Television Network (CIII-TV, Toronto-Paris).
- Parry Sound**—CKVR-TV-1, Ch. 12, CKVR Channel 3 Ltd. (CKVR-TV, Barrie) 5-kw.
- Penetanguishene**—CBLFT-15, Ch. 34, CBC (CBLFT, Toronto) 11.3-kw.
- Penetanguishene**—NEW, Ch. 51, TV Ontario (CICA-TV, Toronto) 1-kw.
- Peterborough**—CBLFT-12, Ch. 44, CBC (CBLFT, Toronto) 48.6-kw.
- Peterborough**—NEW, Ch. 27, Global Television Network (CIII-TV, Toronto-Paris).
- Pickle Lake**—CBWDT-5, Ch. 9, CBC (CBWT, Winnipeg, Man.) 8.9-w.
- Pickle Lake**—NEW, Ch. 11, TV Ontario (CICA-TV, Toronto) 10-w.
- Pikangikum**—CBWDT-6, Ch. 7, CBC (CBWT, Winnipeg, Man.) 8.9-w.
- Pikangikum**—NEW, Ch. 9, TV Ontario (CICA-TV, Toronto) 5-w.
- Pinewood**—NEW, Ch. 12, TV Ontario (CICA-TV, Toronto) 10-w.
- Providence Bay**—NEW, Ch. 48, TV Ontario (CICA-TV, Toronto) 20-w.
- Rainy River**—NEW, Ch. 4, TV Ontario (CICA-TV, Toronto) 10-w.
- Red Lake**—CBWET, Ch. 10, (CBWT, Winnipeg, Man.) 570-w.
- Redditt**—NEW, Ch. 5, TV Ontario (CICA-TV, Toronto) 10-w.
- Ryland**—NEW, Ch. 16, TV Ontario (CICA-TV, Toronto) 20-w.
- Sachigo Lake**—NEW, Ch. 9, TV Ontario (CICA-TV, Toronto) 5-w.
- Sandy Lake**—CBWDT-7, Ch. 10, CBC (CBWT, Winnipeg, Man.) 8.9-w.
- Sandy Lake**—NEW, Ch. 8, TV Ontario (CICA-TV, Toronto) 10-w.
- Sarnia**—CBLFT-17, Ch. 68, CBC (CBLFT, Toronto) 39.7-kw.
- Sarnia**—CIII-TV-29, Ch. 29, Global Television Network (CIII-TV, Toronto-Paris) 162-kw.
- Sarnia-Chatham**—CKCO-TV-3, Ch. 42, CAP Communications Ltd. (CKCO-TV, Kitchener) 126.3-kw.
- Sault Ste. Marie**—CBLFT-20, Ch. 26, CBC (CBLFT, Toronto) 1.2-kw.
- Sault Ste. Marie**—CICO-TV-20, Ch. 20, TV Ontario (CICA-TV, Toronto) 2.9-kw.
- Savant Lake**—CBWDT-3, Ch. 8, CBC (CBWT, Winnipeg, Man.) 8.9-kw.
- Savant Lake**—NEW, Ch. 10, TV Ontario (CICA-TV, Toronto) 5-w.
- Searchmont**—NEW, Ch. 22, TV Ontario (CICA-TV, Toronto) 20-w.
- Shegulandah**—NEW, Ch. 39, TV Ontario (CICA-TV, Toronto) 20-w.
- Shoal Lake**—NEW, Ch. 19, TV Ontario (CICA-TV, Toronto) 20-w.
- Silver Water**—NEW, Ch. 20, TV Ontario (CICA-TV, Toronto) 20-w.
- Sioux Lookout**—CBWDT-1, Ch. 12, CBC (CBWT, Winnipeg, Man.) 30-kw.
- Sioux Lookout**—NEW, Ch. 2, TV Ontario (CICA-TV, Toronto) 10-w.
- Sioux Narrows**—CBWAT-1, Ch. 4, CBC (CBWT, Winnipeg, Man.) 8.9-kw.
- Sioux Narrows**—NEW, Ch. 10, TV Ontario (CICA-TV, Toronto) 10-w.
- Spring Bay**—NEW, Ch. 46, TV Ontario (CICA-TV, Toronto) 20-w.
- Stevenson**—NEW, Ch. 22, Global Television Network (CIII-TV, Toronto-Paris).
- Stratton**—NEW, Ch. 19, TV Ontario (CICA-TV, Toronto) 20-w.
- Sturgeon Falls**—CBLFT-1, Ch. 7, CBC (CBLFT, Toronto) 9.7-kw.
- Sudbury**—CBLFT-2, Ch. 13, CBC (CBLFT, Toronto) 8.6-kw.
- Sudbury**—CICO-TV-19, Ch. 19, TV Ontario (CICA-TV, Toronto) 186.5-kw.
- Sultan**—NEW, Ch. 11, TV Ontario (CICA-TV, Toronto) 10-w.
- Tehkummah**—NEW, Ch. 49, TV Ontario (CICA-TV, Toronto) 20-w.
- Temagami**—CBCQ-TV-1, Ch. 15, CBC (CBNT, St. John's, Nfld.) 14.2-kw.
- Temagami**—CICA-TV-19, Ch. 36, TV Ontario (CICA-TV, Toronto) 5-w.
- Temagami North**—NEW, Ch. 23, TV Ontario (CICA-TV, Toronto) 20-w.
- The Muskokas**—CKCO-TV-4, Ch. 11, CAP Communications Ltd. (CKCO-TV, Kitchener) 37.35-kw.
- Thessalon**—NEW, Ch. 27, TV Ontario (CICA-TV, Toronto) 20-w.
- Thorne/Eldon**—CBLFT-29, Ch. 16, CBC (CBLFT, Toronto) 13-w.
- Thorneloe**—NEW, Ch. 40, TV Ontario (CICA-TV, Toronto) 20-w.
- Thunder Bay**—CBLFT-18, Ch. 12, CBC (CBLFT, Toronto) 22.7-kw.
- Thunder Bay**—CICO-TV-9, Ch. 9, TV Ontario (CICA-TV, Toronto) 32.1-kw.
- Timmins**—CBLFT-3, Ch. 9, CBC (CBLFT, Toronto) 16-kw.
- Timmins**—CITO-TV, Ch. 3, Mid-Canada Communications Corp. (CICI-TV, Sudbury) 55-kw.
- Timmins**—NEW, Ch. 7, TV Ontario (CICA-TV, Toronto) 84.4-kw.
- Tracadie**—CHAU-TV-10, Ch. 9, Television de la Baie des Chaleurs Inc. (CHAU-TV, Carleton, P.Q.).
- Uxbridge/Toronto**—CIII-TV-22, Ch. 41, Global Television Network (CIII-TV, Toronto-Paris) 786-kw.
- Val Cote**—NEW, Ch. 21, TV Ontario (CICA-TV, Toronto) 20-w.
- Val Rita**—NEW, Ch. 25, TV Ontario (CICA-TV, Toronto) 20-w.
- Vermillion Bay**—NEW, Ch. 7, TV Ontario (CICA-TV, Toronto) 10-w.
- Virginiatown**—NEW, Ch. 36, TV Ontario (CICA-TV, Toronto) 5-w.
- Wabigoon**—NEW, Ch. 18, TV Ontario (CICA-TV, Toronto) 20-w.
- Walford**—NEW, Ch. 32, TV Ontario (CICA-TV, Toronto) 20-w.
- Wawa**—CBLAT-3, Ch. 9, CBC (CBLT, Toronto) 16-kw.
- Wawa**—CBLFT-23, Ch. 16, CBC (CBLFT, Toronto) 5.3-kw.
- Weagamow**—NEW, Ch. 9, TV Ontario (CICA-TV, Toronto) 5-w.
- Webeque**—NEW, Ch. 9, TV Ontario (CICA-TV, Toronto) 5-w.
- West Bay**—NEW, Ch. 29, TV Ontario (CICA-TV, Toronto) 20-w.

Wharnccliffe—NEW, Ch. 28, TV Ontario (CICA-TV, Toronto) 20-w.
 White River—CBLAT-2, Ch. 12, CBC (CBLT, Toronto) 384-w.
 Whitefish Bay—NEW, Ch. 19, TV Ontario (CICA-TV, Toronto) 20-w.
 Whitefish Falls—NEW, Ch. 27, TV Ontario (CICA-TV, Toronto) 20-w.
 Whitney—CBOT-3, Ch. 9, CBC (CBOT, Ottawa) 10-w.
 Windsor—CBEFT, Ch. 54, CBC (CBLFT, Toronto) 60.2-kw.
 Windsor—CICO-TV-32, Ch. 32, TV Ontario (CICA-TV, Toronto) 180-kw.
 Winisk—NEW, Ch. 5, TV Ontario (CICA-TV, Toronto) 10-w.
 Woodstock—CITY-TV-2, Ch. 31, CHUM Ltd. (CITY-TV, Toronto).
 Wunnummin—NEW, Ch. 9, TV Ontario (CICA-TV, Toronto) 5-w.

PRINCE EDWARD ISLAND

**CBCT
 Charlottetown**

(Ch. 13)
 English Outlet

Network Service: CBC.

Licensee: Canadian Bcstg. Corp., 1500 Bronson Ave., Ottawa, Ont.

Studio: 430 University Ave., Box 2230, Charlottetown, P.E.I. C1A 8B9.

Telephone: 902-566-3591. Fax: 902-368-3118.

Technical Facilities: Channel No. 13 (210-216 MHz). Authorized power: 325-kw visual, 178-kw aural. Antenna: Directional, 918-ft. above av. terrain, 720-ft. above ground, 1073-ft. above sea level, lat. 46° 12' 40", long. 63° 20' 25".

Transmitter: Churchill, Prince Edward Island.

Satellite Earth Station: 4.5-meter.

FM Affiliate: CBCT-FM, 100-kw, 96.1 MHz.

Ownership: Canadian Bcstg. Corp.

Began Operation: July 1, 1956. Purchased by CBC Aug. 1, 1968.

Represented (sales): CBC National Selective Television Sales (Canada); Canadian Standard Broadcast Sales Inc. (U.S.).

Personnel:

BARBARA TRUEMAN, station manager.
 HEATHER BOYCE-MacLEAN, sales representative.
 GEOFF HUSSEY, senior news editor, television.
 JOHN OIXON, resources manager.
 JOHN A. STEWART, supervisor, program operations.
 CRAIG AINSLEY, news director, radio.
 JOHN BRAZILL, executive producer, radio.
 WENDY ADER, promotion director.

Rates: On request.

PRINCE EDWARD ISLAND REPEATER STATIONS

Charlottetown—CBAFT-5, Ch. 31, CBC (CBAFT, Moncton, N.B.) 28-kw.
 Charlottetown—CKCW-TV-1, Ch. 8, ATV New Brunswick (CKCW-TV, Moncton, N.B.) 14.5-kw.
 Elmira—CBCT-2, Ch. 11, CBC (CBCT, Charlottetown) 462-w.
 St. Edward/St. Louis—CBAFT-6, CBC (CBAFT, Moncton, N.B.) 100-w.
 St. Edward/St. Louis—CBCT-1, Ch. 4, CBC (CBCT, Charlottetown) 258-w.

1991 Edition

QUEBEC

**CIVA-TV
 Abitibi-Temiscamingue**

(Ch. 12)

French Educational Station

Network Service: Reseau Radio-Quebec.

Licensee: Societe de radio-television du Quebec, 800 rue Fullum, Radio-Quebec, Montreal, Que. H2K 3L7.

Studio: 1032 3rd Ave., Val-d'Or, Que. J9P 1T6.

Telephone: 514-521-2424.

Technical Facilities: Channel No. 12 (204-210 MHz). Authorized power: 246-kw visual, 49-kw aural. Antenna: 670-ft. above av. terrain, 555-ft. above ground, 1300-ft. above sea level, lat. 48° 25' 17", long. 77° 50' 49".

Transmitter: Lithium Mines, Val d'Or.

Ownership: Societe de radio-television du Quebec.

Began Operation: January 18, 1980.

Personnel:

See CIVM-TV, Montreal.

CIVF-TV

Baie-Trinite

(Ch. 12)

Network Service: Reseau Radio-Quebec.

Licensee: Societe de radio-television du Quebec, 800 rue Fullum, Radio-Quebec, Montreal, Que. H2K 3L7.

Studio: 178 route 132 est, St. Omer de Bonaventure.

Telephone: 418-364-7025.

Technical Facilities: Channel No. 12 (204-210 MHz). Authorized power: 155-kw visual, 31-kw aural. Antenna: 486-ft. above av. terrain, 300-ft. above ground, 900-ft. above sea level, lat. 49° 23' 28", long. 67° 28' 18".

Transmitter: Baie-Trinite.

Ownership: Societe de radio-television du Quebec.

Began Operation: October 1, 1982.

Personnel:

See CIVM-TV, Montreal.

CHAU-TV

Carleton

(Ch. 5)

French Outlet

Network Service: TVA.

Licensee: Television de la Baie des Chaleurs Inc., Bonaventure County, Box 100, Carleton, Que. G0C 1J0.

Studio: 841 de la Montagne, Carleton, Que. G0C 1J0.

Head Office: 135 Rte. Lynd Box 1086, New Richmond, Que. G0C 2B0 Telephone: 418-392-4461.

Telephone: 418-364-3344. **Telex:** 014-43126. **Fax:** 418-364-7168.

Technical Facilities: Channel No. 5 (76-82 MHz). Authorized power: 100-kw visual, 10-kw aural. Antenna: 1543-ft. above av. terrain, 232-ft. above ground, 2162-ft. above sea level.

Transmitter: Bonaventure County.

News Service: Telbec.

Canadian TV Stations—Quebec

Ownership: Power Corp.

Began Operation: October 17, 1959.

Represented (sales): Paul L'Anglais (Canada); Young Canadian Ltd. (U.S.).

Personnel:

PIERRE HARVEY, president.
DANNY GRAVEL, vice president, finance.
JEAN FOURNIER, vice president, technical services.
JEAN-YVES ROSS, vice president, sales.
CLAUDE PEDNEAULT, news director.
NORMAND FLAGEOLE, promotion director.

Highest 30 Sec. Rate: \$235.

CIVK-TV

Carleton

(Ch. 15)

French Educational Station

Network Service: Reseau Radio-Quebec.

Licensee: Societe de radio-television du Quebec, 800 rue Fullum, Radio Quebec, Montreal, Que. H2K 3L7.

Studio: 178 route 132 est, St.-Omer de Bonaventure, Que. G0C 2Z0.

Telephone: 514-521-2424.

Technical Facilities: Channel No. 15 (476-482 MHz). Authorized power: 1061-kw visual, 212-kw aural. Antenna: 1505-ft. above av. terrain, 192-ft. above ground, 2189-ft. above sea level, lat. 48° 08' 07", long. 61° 07' 00".

Transmitter: Mont-Joseph.

Ownership: Societe de radio-television du Quebec.

Began Operation: October 1, 1983.

Personnel:

See CIVM-TV, Montreal.

CJPM-TV

Chicoutimi

(Ch. 6)

French Outlet

Network Service: TVA.

Licensee: CJPM-TV Inc., Box 600, Chicoutimi, Que. G7H 5G3.

Studio: One Mont Ste. Claire Rd., Chicoutimi, Que. G7H 5G3.

Telephone: 418-549-2576. Fax: 418-549-1130.

Technical Facilities: Channel No. 6 (82-88 MHz). Authorized power: 100-kw visual, 10-kw aural. Antenna: 850-ft. above av. terrain, 255-ft. above ground, 805-ft. above sea level, lat. 48° 24' 27", long. 71° 05' 08".

Transmitter: Mt. Ste. Claire Rd.

Multichannel TV Sound: Stereo only.

News Services: Broadcast News, Telbec.

Ownership: Tele-Metropole Inc. Andre Chagnon, chairman; Huguette Marcotte, vice pres. & chief exec. officer.

Began Operation: April 14, 1963.

Represented (sales): Young Canadian Ltd. (U.S.); Metro Marketing West Ltd. (Vancouver & Winnipeg), Paul L'Anglais Inc (Montreal & Toronto).

Personnel:

ROGER HUDON, president & general manager.
ROGER JOBIN, program director & assistant general manger.
DENIS POTVIN, general sales manager.
RICHARD MARTIN, commercial representative.
YVES CHAMPAGNE, technical director.
CLAUDE POULIN, news director.

Highest 30 Sec. Rate: \$210.

B-276

CIVS-TV

Estrie

(Ch. 24)

French Educational Station

Network Service: Reseau Radio-Quebec.

Licensee: Societe de radio-television du Quebec, 800 rue Fullum, Radio-Quebec, Montreal, Que. H2K 3L7.

Telephone: 514-521-2424.

Technical Facilities: Channel No. 24 (530-536 MHz). Authorized power: 475-kw visual, 48-kw aural. Antenna: 1915-ft. above av. terrain, 164-ft. above ground, 2914-ft. above sea level, lat. 45° 18' 43", long. 72° 14' 32".

Transmitter: Mont-Orford.

Ownership: Societe de radio-television du Quebec.

Began Operation: December 1, 1982.

Personnel:

See CIVM-TV, Montreal.

CIVO-TV

Hull

(Ch. 30)

Network Service: Reseau Radio-Quebec.

Licensee: Societe de radio-television du Quebec, 800 rue Fullum, Radio-Quebec, Montreal, Que. H2K 3L7.

Telephone: 514-521-2424.

Technical Facilities: Channel No. 30 (566-572 MHz). Authorized power: 1327-kw visual, 265-kw aural. Antenna: 1184-ft. above av. terrain, 465-ft. above ground, 1615-ft. above sea level, lat. 45° 30' 11", long. 75° 51' 02".

Transmitter: Camp Fortune.

Ownership: Societe de radio-television du Quebec.

Began Operation: August 15, 1977.

Personnel:

See CIVM-TV, Montreal.

CFGS-TV

Hull-Ottawa

(Ch. 49)

Network Service: Quatre Saisons.

Licensee: Radio Nord Inc., 171 rue Jean-Proulx, Box 4010, Hull, Que. J8Z 1W5.

Telephone: 819-776-4949. Fax: 819-770-0272.

Technical Facilities: Channel No. 49 (680-686 MHz). Authorized power: 32-kw visual, 3.2-kw aural. Lat. 45° 30' 11", long. 75° 51' 02".

News Service: Quatre Saisons.

Ownership: Radio Nord Group.

Began Operation: September 7, 1986.

Represented (sales): All-Canada Radio & Television Ltd.; Sales Communication AC Ltee. (Montreal).

Personnel:

JEAN-JOFFRE GOURD, chairman of the board.
GILLES POULIN, president & director general, Radio Nord Group.
GASTON LAVOIE, general manager.
PAUL POISSON, local sales manager & promotion director.
MARC MARTIAL, national sales manager.
JEAN-GUY LANGEVIN, chief engineer.
ROBERT LANGOEAU, news director.
MARCEL GARNEAU, program & production director.
YVON BELLEROSE, business manager.

MARIE-CLAUDE LaCROIX, traffic director.
EMILE CHENARO, head technician.

Highest One Hour Rate: \$2500.

Highest 30 Sec. Rate: \$225.

CHOT-TV
Hull-Ottawa

(Ch. 40)

Network Service: TVA.

Licensee: Radio Nord Inc., 171 rue Jean-Proulx, Box 4010, Hull, Que. J8Z 1W5.

Telephone: 819-770-1040. Telex: 053-4882. Fax: 819-770-0272.

Technical Facilities: Channel No. 40 (626-632 MHz). Authorized power: 285-kw visual, 28.5-kw aural. Lat. 45° 15' 25", long. 75° 51' 02".

Ownership: Radio Nord Group.

Represented (sales): Paul L'Anglais (Montreal, Toronto); Young Canadian Ltd. (U.S.).

Personnel:

JEAN-JOFFRE GOURO, chairman.
GILLES POULIN, president & director general, Radio Nord Group.
GASTON LAVOIE, general manager.
MARC MARTIAL, national sales manager.
JEAN-GUY LANGEVIN, chief engineer.
ROBERT LANGOEAU, news director.
MARCEL GARNEAU, program & production director.
PAUL POISSON, promotion director.
YVON BELLEROSE, business manager.
EMILE CHENARO, head technician.
MARIE-CLAUDE LaCROIX, head of traffic.

Highest 30 Sec. Rate: \$425.

CKRS-TV
Jonquiere

(Ch. 12)

French Outlet

Network Service: CBC.

Licensee: Radio Saguenay Limitee, 2303 Sir Wilfrid Laurier St., Jonquiere, Que. G7X 7X3.

Studio: 2303 Sir Wilfrid Laurier St., Jonquiere, Que. G7X 7X3.

Telephone: 418-542-4551. Fax: 418-542-7217.

Technical Facilities: Channel No. 12 (204-210 MHz). Authorized power: 325-kw visual & 281-kw horizontal visual, 32.5-kw aural & 28.1-kw horizontal aural. Antenna: 1571-ft. above av. terrain, 566-ft. above ground, 3512-ft. above sea level, lat. 48° 36' 07", long. 70° 49' 46".

Transmitter: Mont Valin.

AM Affiliate: CKRS, 10-kw, 590 kHz.

FM Affiliate: CJAB-FM, Chicoutimi.

News Service: Telbec.

Ownership: Radio Saguenay Limitee.

Began Operation: December 1, 1955.

Represented (sales): Western Communications.

Personnel:

OENIS LANGLOIS, general manager.
L. OELISLE, local sales manager.
GAETEN BOIVIN, chief engineer.
MICHEL OESMEULES, news director.
EUGENE MICHAUD, program & promotion director.
GUY SIMARO, comptroller.

Highest 30 Sec. Rate: \$400.

1991 Edition

CBGAT
Matane

(Ch. 6)

Network Service: SRC.

Licensee: Societe Radio-Canada, 1500 Bronson Ave., Ottawa, Ont.

Studio: 155 St. Sacrement St., Box 2000, Matane, Que. G4W 3P7.

Telephone: 418-562-0290. Telex: 051-86370. Fax: 418-562-3555.

Technical Facilities: Channel No. 6 (82-88 MHz). Authorized power: 3.7-kw visual, 0.37-kw aural. Antenna: 705-ft. above av. terrain, lat. 48° 50' 00", long. 67° 21' 42".

Transmitter: St. Adelme.

AM Affiliate: CBGA, 10-kw, 1250 kHz.

Ownership: Canadian Bcstg. Corp.

Began Operation: August 19, 1958. Purchased by CBC from Matane Co. Ltd. Sept. 1, 1972.

Represented (sales): CBC National Selective Television Sales (Canada); Canadian Standard Broadcast Sales Inc. (U.S.).

Personnel:

LOUIS PELLETIER, director, SRC Matane.
HUGHES VIGNEAULT, sales representative.
JOHANNE HUARO, audience relations & on-air promotion.
RICHARD LAPOINTE, news director.
GINETTE O'AGLE, promotion director.

Rates: On request.

CBFT
Montreal

(Ch. 2)

French Outlet

Network Service: SRC.

Licensee: Societe Radio-Canada, 1500 Bronson Ave., Ottawa, Ont.

Studio: Maison de Radio Canada, Box 6000, Montreal, Que. H3C 3A8.

Telephone: 514-597-5970. Telex: 05-267417.

Technical Facilities: Channel No. 2 (54-60 MHz). Authorized power: 100-kw visual, 10-kw aural. Antenna: 905-ft. above av. terrain, 252-ft. above ground, 996-ft. above sea level, lat. 45° 30' 20", long. 73° 30' 20".

Transmitter: Mount Royal.

Ownership: Canadian Bcstg. Corp.

Began Operation: September 6, 1952. Changed from bilingual to French outlet Jan. 10, 1954 when CBMT began as English language station.

Represented (sales): CBC National Selective Television Sales (Canada); Canadian Standard Broadcast Sales Inc. (U.S.).

Personnel:

FRANKLIN OELANEY, vice president, French television.
PAUL ROUSSEAU, director, broadcasting.
JEAN-PAUL KIROUAC, assistant director, broadcasting.
ANOREANNE BOURNIVAL, television program director.
PIERRE THERRIEN, assistant television program director.
JEAN-BAPTISTE CHAROOLA, director, television sales.
JACQUES GINGRAS, assistant director, television sales.
JEAN BLAIS, vice president, French radio.

Rates: On request.

CBMT
Montreal

(Ch. 6)

English Outlet

Network Service: CBC.

Licensee: Canadian Bcstg. Corp., 1500 Bronson Ave., Ottawa, Ont.

Canadian TV Stations—Quebec

Studio: 1400 Rene-Levesque Blvd. E., Maison de Radio Canada, Montreal, Que. H2L 2M2.

Telephone: 514-597-4455. Telex: 052-67417.

Technical Facilities: Channel No. 6 (82-88 MHz). Authorized power: 100-kw visual, 15-kw aural. Antenna: 820-ft. above av. terrain, 167-ft. above ground, 744-ft. above sea level, lat. 45° 30' 20", long. 73° 35' 32".

Transmitter: Mount Royal.

AM Affiliate: CBM, 50-kw, 940 kHz.

FM Affiliate: CBM-FM, 24.6-kw, 93.5 MHz.

Ownership: Canadian Bcstg. Corp.

Began Operation: January 10, 1954.

Represented (sales): CBC National Selective Television Sales (Canada); Canadian Standard Broadcast Sales Inc. (U.S.).

Personnel:

NICOLE BELANGER, regional director, Quebec.
RENE BERTRAND, sales manager, CBMT.
TONY AGOSTINI, operations manager, CBMT.
MALCOLM CHARLTON, CBC sports.
ROBERT BLACKWOOD, director, radio, English services.

Rates: On request.

CFCF-TV

Montreal

(Ch. 12)

English Outlet

Network Service: CTV.

Licensee: CFCF Inc., 405 Ogilvy Ave., Montreal, Que. H3N 1M4.

Studio: 405 Ogilvy Ave., Montreal, Que. H3N 1M4.

Telephone: 514-273-6311. **Telex:** 05-25367. **Fax:** 514-276-9399.

Technical Facilities: Channel No. 12 (204-210 MHz). Authorized power: 325-kw visual, 33-kw aural. Antenna: 970-ft. above av. terrain, 330-ft. above ground, 1060-ft. above sea level, lat. 45° 30' 20", long. 73° 35' 32".

Transmitter: Mount Royal.

Satellite Earth Stations: Andrew, 4.5-meter Ku & C-band; Andrew, 3.7-meter Ku & C-band; Microdyne, Standard Communications receivers.

SNG Mobile Dish: Transmit/receive Andrew, 2.3-meter Ku-band.

News Services: Broadcast News, Canadian Press, Telbec.

Ownership: CFCF Inc. Jean Pouliot, chmn.

Began Operation: January 20, 1961. Sold to present owner by Multiple Access Ltd. July 1979.

Represented (sales): Brydson Media Sales International (U.S.); Alexander, Pearson & Dawson Inc. (Canada).

Personnel:

JEAN A. POULIOT, chairman & chief executive officer, CFCF Inc.
ADRIEN D. POULIOT, president & chief operating officer, CFCF Inc.
GERRY PRICE, vice president, finance, CFCF Inc.
DANIEL POISSON, corporate controller, CFCF Inc.
CHRISTO GEORGES, president & chief operating officer.
LES CROSBIE, vice president, operations.
MARIELLE DENIS, vice president, administration.
BOB LAMLE, vice president, sales & marketing.
RON ROBINS, local sales manager.
BOB FINDLAY, vice president, engineering.
MIKE DONEGAN, vice president, news.
BILL MERRILL, vice president, programming.
JOHN MURPHY, promotion & marketing director.

Rates: On request.

CFJP-TV

Montreal

(Ch. 35)

Network Service: Quatre Saisons.

Licensee: Television Quatre Saisons, 405 Ogilvy Ave., Montreal, Que. H3N 2Y4.

B-278

Telephone: 514-271-3535. **Telex:** 05-326638. **Fax:** 514-271-6231.

Technical Facilities: Channel No. 35 (596-602 MHz). Authorized power: 697-kw visual, 70-kw aural. Antenna: 990-ft. above av. terrain, 335-ft. above ground, 1046-ft. above sea level, lat. 45° 30' 20", long. 73° 35' 32".

Transmitter: Mount Royal, Montreal.

Multichannel TV Sound: Stereo only.

Satellite Earth Stations: Andrew, 4.5-meter Ku-band; 4 Andrew, 4.5-meter C-band; DX Antenna receivers.

News Services: Broadcast News, Canadian Press, Telbec.

Ownership: CFCF Inc. Jean Pouliot, chmn.

Began Operation: September 7, 1986.

Represented (sales): Premiere Television Sales.

Personnel:

J. A. POULIOT, chairman, CFCF Inc.
ADRIEN D. POULIOT, vice-chairman & chief executive officer, CFCF Inc.
PAUL CHAMBERLAND, president & chief operating officer.
DENIS BELANGER, vice president & assistant to president.
HUGUES BEAUDOIN, vice president, sales.
GHISLAIN ST-PIERRE, vice president, engineering.
JEAN RIVARD, vice president, information & public affairs.
DIANE LEGRIS, vice president, programming.
FRANCOIS LAURIN, vice president, administration.
LOUISE GOOON, retail sales manager.
MICHAEL BROUSSARD, vice president, marketing.
S. MATHIEU, traffic manager.

Highest 30 Sec. Rate: \$3600.

CFTM-TV

Montreal

(Ch. 10)

French Outlet

Network Service: None, independent.

Licensee: Tele-Metropole Inc., 1600 De Maisonneuve Blvd. E, Montreal, Que. H2L 4P6.

Studio: 1600 De Maisonneuve Blvd. E, Montreal, Que. H2L 4P6.

Telephone: 514-526-9251.

Technical Facilities: Channel No. 10 (192-198 MHz). Authorized power: 325-kw visual, 160-kw aural. Antenna: 972-ft. above av. terrain, 356-ft. above ground, 1100-ft. above sea level, lat. 45° 30' 20", long. 73° 35' 32".

Transmitter: Mount Royal Park.

News Services: AP, Canadian Press, UPI.

Ownership: Tele-Metropole Inc. Andre Chagnon, chairman; Huguette Marcotte, vice pres. & chief executive officer.

Began Operation: February 19, 1961.

Represented (sales): Paul L'Anglais (Montreal); J. W. Stovin (U.S.).

Personnel:

GASTON W. BELANGER, president & general manager.
ROBERT TRUDEAU, first vice president & treasurer.
VINCENT GABRIELE, vice president, programs & production.
J. RICHARD GENIN, vice president, sales.
GILLES VINET, vice president, legal affairs.
GILLES LAUZON, vice president, operational services.
YOLAND TREMBLAY, vice president, personnel.
GILLES DESCHENES, vice president, news & public affairs.
PIERRE POTVIN, communications director.
PIERRE AUMAIS, film director.
JULES BLAIS, technical operations director.
YVES MARCOUX, director, public relations.

Highest 30 Sec. Rate: \$2195.

CFTU-TV

Montreal

(Ch. 29)

Network Service: Independent French educational station.

Licensee: Corporation pour l'Avancement de Nouvelles Applications des Langues (CANAL Ltee.), 4835 av. Christophe-Colomb, Bureau 3084, Montreal, Que. H2J 4C2.

Telephones: 514-527-3684; 800-361-6808. **Fax:** 514-522-3608.

Technical Facilities: Channel No. 29 (560-566 MHz). Authorized power: 10-kw visual, 1-kw aural. Antenna: 750-ft. above av. terrain, 700-ft. above ground, lat. 45° 30' 10", long. 73° 36' 55".

Transmitter: 2900 Edouard-Montpetit, Universite de Montreal.

Ownership: CANAL Ltee.

Began Operation: August 20, 1986.

Personnel:
VINCENT FOSTER, director general.
MICHEL BOISVERT, chief engineer.

CIVM-TV

Montreal

(Ch. 17)

French Educational Station

Network Service: Reseau Radio-Quebec.

Licensee: Societe de radio-television du Quebec, 800 rue Fullum, Radio-Quebec, Montreal, Que. H2K 3L7.

Studio: 800 rue Fullum, Montreal, Que. H2K 3L7.

Telephone: 514-521-2424. **Telex:** 05-25808.

Technical Facilities: Channel No. 17 (488-494 MHz). Authorized power: 1212-kw visual, 242-kw aural. Antenna: 983-ft. above av. terrain, 328-ft. above ground, 1072-ft. above sea level, lat. 45° 30' 20", long. 73° 35' 32".

Transmitter: Mont-Royal.

Ownership: Societe de radio-television du Quebec.

Began Operation: January 19, 1975.

Personnel:
GUY LORD, chairman of the board.
FRANCOISE BERTRAND, president & general manager.
ALAIN DUFOUR, vice president, technical & administration.
RENE ROBERGE, secretary-general & director of law department.
J. C. PREFONTAINE, network director.
JEAN LOUIS NADEAU, director of marketing.

CBVT

Quebec City

(Ch. 11)

French Outlet

Network Service: SRC.

Licensee: Societe Radio-Canada, 1500 Bronson Ave., Ottawa, Ont.

Studio: 2505 Laurier Blvd., Box 10400, Ste. Foy, Que. G1V 2X2.

Telephone: 418-654-1341. **Telex:** 051-2286.

Technical Facilities: Channel No. 11 (198-204 MHz). Authorized power: 252-kw visual, 25.2-kw aural. Antenna: 641-ft. above av. terrain, 525-ft. above ground, 950-ft. above sea level, lat. 46° 51' 40.41", long. 71° 04' 46.24".

Transmitter: Isle of Orleans.

Multichannel TV Sound: Stereo only.

AM Affiliate: CBV, 50-kw, 980 kHz.

FM Affiliate: CBV-FM, 100-kw, 95.3 MHz.

1991 Edition

Ownership: Canadian Bcstg. Corp.

Began Operation: September 3, 1964.

Represented (sales): CBC National Selective Television Sales (Canada); Canadian Standard Broadcast Sales Inc. (U.S.).

Personnel:
JACQUES D. LANDRY, regional director, SRC Quebec City.
MARCEL AUCLAIR, sales manager.
HUGHETTE MacFARLANE-PLAMONDON, manager, communications.
BERTRAND EMOND, director of television.
MICHEL GARIEPY, director of radio.

Rates: On request.

CFAP-TV

Quebec City

(Ch. 2)

Network Service: Quatre Saisons.

Licensee: Television Quatre Saisons Inc., 405 Ave. Ogilvy, Montreal, Que. H3N 2Y4.

Studio: 500 rue Bouvier, Quebec City, Que. G2J 1E3.

Telephone: 418-624-2222. **Fax:** 418-624-3099.

Technical Facilities: Channel No. 2 (54-60 MHz). Authorized power: 69-kw visual, 7-kw aural. Antenna: 561-ft. above av. terrain, 512-ft. above ground, 797-ft. above sea level, lat. 46° 48' 27", long. 71° 13' 02".

Transmitter: Complexe "G", 1035 de la Chevrotiere, Quebec City.

Satellite Earth Station: Andrew, 4.5-meter Ku-band; DX Antenna receivers.

Ownership: CFCF Inc., Jean A. Pouliot, chmn.

Began Operation: January 1, 1986.

Represented (sales): Premiere Television Sales (Montreal, Toronto, Vancouver); Brydson Media Sales International (eastern U.S.); Hugh Wallace Inc. (western U.S.).

Personnel:
GILLES GREGOIRE, vice pres. & general manager.
SERGE MATTE, general sales manager.
JEAN GAGNE, chief engineer.
JEAN-PIERRE PAMPALON, news & program director.
RENAUD FRANCOEUR, promotion & marketing director.
NICOLE TRUDEL, director, administration.
ALLAN SCHOFIELD, traffic director.

Rates: On request.

CFCM-TV

Quebec City

(Ch. 4)

French Outlet

Network Service: TVA & Reseau Pathonic Inc.

Licensee: Reseau Pathonic Inc., 1000 Ave. Myrand, Ste. Foy, Que. G1V 2W3.

Studio: 1000 Ave. Myrand, Box 2026, Ste. Foy, Que. G1K 7N2.

Telephone: 418-688-9330. **Telex:** 051-31509. **Fax:** 418-681-4239.

Technical Facilities: Channel No. 4 (66-72 MHz). Authorized power: 100-kw visual, 15-kw aural. Antenna: 460-ft. above av. terrain, 672-ft. above sea level, lat. 46° 47' 04", long. 71° 15' 54".

Transmitter: 1000 Ave. Myrand, Ste. Foy, Quebec.

Multichannel TV Sound: Stereo only.

News Services: Broadcast News, CNN, Telbec.

Ownership: Tele-Metropole Inc., 56%; Reseau Pathonic Inc., 44%.

Began Operation: July 17, 1954. Tele-Metropole acquired 56% interest from Reseau Pathonic in 1990.

Represented (sales): Patcom Inc.

Canadian TV Stations—Quebec

Personnel:

MICHEL BERNIER, executive vice president, administration.
JEAN-MARC BEAUDOIN, general manager.
JULES BELLEGARDE, vice president, finance.
MARIUS BRISSON, executive producer, news & public affairs.
ANDRE DUQUET, local sales manager.
MARIO VALLEE, chief engineer.
YVES ASSELIN, program manager.
CLAIRE CHASSE, promotion manager.
MICHEL THERIEN, business manager.

Highest 30 Sec. Rate: \$1500.

CIVQ-TV Quebec City

(Ch. 15)

French Educational Station

Network Service: Réseau Radio-Quebec.

Licensee: Societe de radio-television du Quebec, 800 rue Fullum, Montreal, Que. H2K 3L7.

Studio: 270 Chemin, Ste. Foy, Que. G1R 1T3.

Telephone: 514-521-2424.

Technical Facilities: Channel No. 15 (476-482 MHz). Authorized power: 1298-kw visual, 259-kw aural. Antenna: 628-ft. above av. terrain, 899-ft. above ground, 742-ft. above sea level, lat. 48° 08' 07", long. 66° 07' 00".

Transmitter: Edifice G, Cite Parlemintaire, Quebec City.

Ownership: Societe de radio-television du Quebec.

Began Operation: January 19, 1975.

Personnel:

See CIVM-TV, Montreal.

CKMI-TV Quebec City

(Ch. 5)

English Outlet

Network Service: CBC.

Licensee: Réseau Pathonic Inc., 1000 Ave. Myrand, Ste. Foy, Que. G1V 2W3.

Studio: 1000 Ave. Myrand, Ste. Foy, Que. G1V 2W3.

Telephone: 418-688-9330. **Telex:** 051-31509. **Fax:** 418-681-4239.

Technical Facilities: Channel No. 5 (76-82 MHz). Authorized power: 13.85-kw visual, 6.77-kw aural. Antenna: 460-ft. above av. terrain, 379-ft. above ground, 672-ft. above sea level.

Transmitter: 1000 Myrand Ave., Ste. Foy.

News Services: Canadian Press, CNN, Canada News Wire, NTR.

Ownership: Tele-Metropole Inc., 56%; Réseau Pathonic Inc., 44%.

Began Operation: March 8, 1957. Tele-Metropole acquired 56% from Réseau Pathonic in 1990.

Represented (sales): Patcom Inc.

Personnel:

MICHEL BERNIER, general manager.
ANDRE DUQUET, general sales manager.
MARIO VALLEE, chief engineer.
KAREN McDONALD, news director.
YVES ASSELIN, program director.
CLAIRE CHASSE, promotion director.
MICHEL THERIEN, business manager.

Highest 30 Sec. Rate: \$300.

CFER-TV Rimouski

(Ch. 11)

French Outlet

Network Service: TVA.

Licensee: Pathonic Network Inc., 465 Blvd. Ste. Anne, Pointe-au-Pere, Que. G0K 1G0.

Studio: Box 590, Rimouski, Que. G5L 7C5.

Telephone: 418-722-6011. **Telex:** 051-86497.

Technical Facilities: Channel No. 11 (198-204 MHz). Authorized power: 325-kw visual, 35-kw aural. Antenna: 210-ft. above av. terrain, lat. 48° 28' 02", long. 68° 12' 53".

Ownership: Tele-Metropole Inc., 56%; Réseau Pathonic Inc., 44%.

Began Operation: January 1, 1978. Tele-Metropole acquired controlling interest from Réseau Pathonic in 1990.

Represented (sales): Patcom Inc.

Personnel:

CLAUDE AUGER, general manager & program director.
CAROL DIONNE, local sales manager.
D. LAVOIE, chief engineer.
CHRISTIAN LEPAGE, news director.
D. VAILLANCOURT, controller.
JOSEE BELLAVANCE, traffic.

Highest 30 Sec. Rate: \$360.

CIVB-TV Rimouski

(Ch. 22)

French Educational Station

Network Service: Réseau Radio-Quebec.

Licensee: Societe de radio-television du Quebec, 800 rue Fullum, Radio-Quebec, Montreal, Que. H2K 3L7.

Telephone: 418-722-3743.

Technical Facilities: Channel No. 22 (518-524 MHz). Authorized power: 1472-kw visual, 294-kw aural. Antenna: 617-ft. above av. terrain, 289-ft. above ground, 2164-ft. above sea level, lat. 48° 28' 02", long. 68° 12' 53".

Transmitter: Mont-Comi.

Ownership: Societe de radio-television du Quebec.

Began Operation: October 1, 1981.

Personnel:

See CIVM-TV, Montreal.

CJBR-TV Rimouski

(Ch. 2)

French Outlet

Network Service: SRC.

Licensee: Societe Radio-Canada, 1500 Bronson Ave., Ottawa, Ont.

Studio: 273 St. Jean-Baptiste St. W, Rimouski, Que. G5L 4J8.

Telephone: 418-723-2217. **Fax:** 418-723-4730.

Technical Facilities: Channel No. 2 (54-60 MHz). Authorized power: 100-kw visual, 10-kw aural. Antenna: 987-ft. above av. terrain, 125-ft. above ground, 1262-ft. above sea level, lat. 48° 19' 40", long. 68° 50' 09".

Transmitter: Pic Champlain St.-Fabien.

AM Affiliate: CJBR, 10-kw, 900 kHz.

FM Affiliate: CJBR-FM, 100-kw dir. (50-kw av.), 101.5 MHz.

Ownership: Canadian Bcstg. Corp.

Began Operation: November 21, 1954. Transfer of control to present owner approved by CRTC Aug. 1, 1977.

Represented (sales): CBC National Selective Television Sales (Canada); Canadian Standard Broadcast Sales Inc. (U.S.).

Personnel:

JACQUES D. LANDRY, regional director, SRC eastern Quebec.
YVAN ASSELIN, general manager & program director.
ROMA PELLETIER, general sales manager.
PIERRE PIGEON, chief engineer.
LORAIN LAGACE, news director.
LISE PARENT, promotion director.

Rates: On request.

CIMT-TV
Riviere du Loup
 (Ch. 9)

Network Service: TVA.

Licensee: Tele Inter-Rives Limitee, 15 rue de la Chute, Riviere du Loup, Que. G5R 2V1.

Studio: 15 rue de la Chute, Riviere du Loup, Que. G5R 2V1.

Head Office: Suite 100, Riviere-du-Loup, Que. G5R 4C2.

Telephone: 418-867-1341. **Telex:** 051-3915. **Fax:** 418-867-4710.

Technical Facilities: Channel No. 9 (186-192 MHz). Authorized power: 49-kw visual, 7.4-kw aural. Antenna: 1149-ft. above av. terrain, lat. 47° 35' 03", long. 69° 22' 10".

Satellite Earth Station: Andrew, 3.7-meter C-band.

Ownership: Tele Inter-Rives Limitee, 100%. TIRL ownership: 101 885 Canada Inc., 51%; Reseau Pathonic Inc., 45%; 3 others, 4%.

Began Operation: January 1, 1979.

Represented (sales): Patcom Inc. (Canada); Young Canadian Ltd. (eastern U.S.); Metro Marketing West Ltd. (western U.S.).

Personnel:

MARC SIMARD, president.
 GREGOIRE THIBAUT, vice president, finance.
 JACQUES POTVIN, local sales manager.
 GINETTE CHAREST, national sales manager.
 GERMAIN GELINAS, technical director.
 VIATEUR GRANDMAISON, comptroller.
 NANCY FORTIN, news & promotion director.
 LINDA THERIAULT, program director.

Highest 30 Sec. Rate: \$190.

CKRT-TV
Riviere du Loup
 (Ch. 7)

Network Service: SRC.

Licensee: CKRTV Ltee., 15 rue de la Chute, Riviere du Loup, Que. G5R 2V1.

Studio: 15 rue de la Chute, Riviere du Loup, Que. G5R 2V1.

Head Office: 298 Blvd. Theriault, Suite 100, Riviere du Loup, Que. G5R 4C2.

Telephone: 418-867-1341. **Telex:** 051-3915. **Fax:** 418-867-4710.

Technical Facilities: Channel No. 7 (174-180 MHz). Authorized power: 49.5-kw visual, 6-kw aural. Antenna: 1156-ft. above av. terrain, 235-ft. above ground, 2150-ft. above sea level, lat. 47° 35' 03", long. 69° 22' 10".

Transmitter: Montagne Bleue, Pelletier Station, Cte. Kamouraska.

Ownership: CKRTV Ltee., 100%. CKRTV Ltee. ownership: Tele Inter-Rives Ltee., 95%; 5 others.

Began Operation: January 14, 1962.

Represented (sales): Western Communications (Canada); Young Canadian Ltd. (U.S.).

Personnel:

MARC SIMARD, president.
 JACQUES POTVIN, local sales manager.
 GINETTE CHAREST, national sales manager & administrative secretary.
 LINDA THERIAULT, program director.
 NANCY FORTIN, promotion director.
 GERMAIN GELINAS, technical director.
 GREGOIRE THIBAUT, business manager.
 VIATEUR GRANDMAISON, controller.

Highest 30 Sec. Rate: \$105.

CFEM-TV
Rouyn-Noranda
 (Ch. 13)

Network Service: TVA.

Licensee: Radio Nord Inc.

1991 Edition

Studio: 380 Murdoch, Noranda, Que. J9X 1G5.

Mailing Address: 1729 3e Avenue, Val D'or, Que. J9P 1W3.

Mailing Address: Box 70, Rouyn, QU J9X 5A5.

Telephone: 819-825-0010. **Fax:** 819-825-7313.

Technical Facilities: Channel No. 13 (210-216 MHz). Authorized power: 166-kw visual, 16.6-kw aural. Antenna: 764-ft. above av. terrain, lat. 48° 15' 25", long. 79° 02' 37".

Multichannel TV Sound: Separate audio program.

Ownership: Radio Nord Group.

Represented (sales): Paul L'Anglais (Montreal, Toronto); Metro Marketing West Ltd. (Vancouver); Canadian Standard Broadcast Sales (U.S.).

Personnel:

JEAN-JOFFRE GOURD, chairman.
 GILLES POULIN, president-director general, Radio Nord Group.
 DANIEL HAMEL, general manager.
 BERNARD GAUTHIER, general sales manager & marketing director.
 MARC MARTIAL, national sales manager.
 ONIL MARCOTTE, news director.

Highest 30 Sec. Rate: \$280.

CKRN-TV
Rouyn-Noranda
 (Ch. 4)
 French Outlet

Network Service: SRC.

Licensee: Radio Nord Inc., 380 Murdoch Ave., Box 70, Noranda, Que. J9X 5A5.

Studio: 380 Murdoch Ave., Noranda, Que. J9X 1G5.

Telephone: 819-762-0741. **Telex:** 057-46526.

Technical Facilities: Channel No. 4 (66-72 MHz). Authorized power: 115-kw visual, 57.5-kw aural. Antenna: 846-ft. above av. terrain, 725-ft. above ground, 1926-ft. above sea level, lat. 48° 15' 55", long. 79° 02' 37".

Multichannel TV Sound: Separate audio program.

AM Affiliate: CKRN, 1-kw, 1400 kHz (CBC).

Ownership: Radio Nord Group.

Began Operation: December 25, 1957.

Represented (sales): All-Canada Radio & Television Ltd.; Communication AC Ltee. (Montreal).

Personnel:

JEAN-JOFFRE GOURD, chairman.
 MARC MARTIAL, national sales manager.
 BERNARD GAUTHIER, marketing director.

Highest 30 Sec. Rate: \$250.

CIVV-TV
Saguenay-Lac Saint Jean
 (Ch. 8)
 French Educational Station

Network Service: Reseau Radio-Quebec.

Licensee: Societe de radio-television du Quebec, 800 rue Fullum, Radio-Quebec, Montreal, Que. H2K 3L7.

Studio: 100 boul St. Joseph Sud, Alma, Que. G8B 7A6.

Telephone: 418-668-6191.

Technical Facilities: Channel No. 8 (180-186 MHz). Authorized power: 278.1-kw visual, 27.8-kw aural. Antenna: 1948-ft. above av. terrain, 570-ft. above ground, 3548-ft. above sea level, lat. 48° 36' 04", long. 70° 49' 46".

Transmitter: Mont-Valin.

Ownership: Societe de radio-television du Quebec.

Canadian TV Stations—Quebec

Began Operation: October 1, 1982.

Personnel:
See CIVM-TV, Montreal.

CBST Sept-Iles

(Ch. 13)

Network Service: SRC.

Licensee: Societe Radio-Canada, 1500 Bronson Ave., Ottawa, Ont.

Studio: 350 Smith St., Bur. 30, Sept-Iles, Que. G4R 3X2.

Telephone: 418-968-0720. **Telex:** 051-84188.

Technical Facilities: Channel No. 13 (210-216 MHz). Authorized power: 8.4-kw visual, 1.7-kw aural. Antenna: 489-ft. above av. terrain, lat. 50° 08' 56", long. 66° 28' 12".

Transmitter: Pointe Noire.

Ownership: Canadian Bcstg. Corp.

Began Operation: October 23, 1973. Local production began Nov. 1, 1982.

Represented (sales): CBC National Selective Television Sales (Canada); Canadian Standard Broadcast Sales Inc. (U.S.).

Personnel:
SYLVAIN LAMARRE, manager of operations.
LOUISE BERTRAND, audience relations & on-air promotion.
ROBERT MALTAIS, station director.

Rates: On request.

CIVG-TV Sept-Iles

(Ch. 9)

French Educational Station

Network Service: Reseau Radio-Quebec.

Licensee: Societe de radio-television du Quebec, 800 rue Fullum, Radio-Quebec, Montreal, Que. H2K 3L7.

Studio: 410 Ave. Evangeline, Sept-Iles, Que. G4R 2N5.

Telephone: 514-521-2424.

Technical Facilities: Channel No. 9 (186-192 MHz). Authorized power: 246-kw visual, 49.2-kw aural. Antenna: 718-ft. above av. terrain, 300-ft. above ground, 1200-ft. above sea level, lat. 50° 10' 18", long. 66° 44' 19".

Transmitter: Mont-Trouble.

Ownership: Societe de radio-television du Quebec.

Began Operation: October 1, 1982.

Personnel:
See CIVM-TV, Montreal.

CHLT-TV Sherbrooke

(Ch. 7)

French Outlet

Network Service: TVA.

Licensee: Pathonic Communications Inc., 770 Sherbrooke St. W, No. 1200, Montreal, Que. H3A 1G1.

Studio: 3330 King St. W, Sherbrooke, Que. J1L 1C9.

Telephone: 819-565-7777. **Telex:** 836129.

Technical Facilities: Channel No. 7 (174-180 MHz). Authorized power: 325-kw visual, 32.5-kw aural. Antenna: 1840-ft. above av. terrain, 150-ft. above ground, 2796-ft. above sea level, lat. 45° 18' 43", long. 72° 14' 32".

B-282

Transmitter: Mont-Orford Provincial Park.

Multichannel TV Sound: Stereo only.

Satellite Earth Stations: Andrew, 4.5-meter Ku & C-band; Comsat, 3-meter C-band; OX Antenna receivers.

News Services: Broadcast News, NTR, Telbec.

Ownership: Tele-Metropole, 56%; Pathonic Network Inc., 44%.

Began Operation: September 12, 1956. Tele-Metropole acquired 56% interest from Reseau Pathonic in 1990.

Represented (sales): Patcom Inc. (Montreal & Toronto); Metro Marketing West Ltd. (Vancouver).

Personnel:
MICHEL BERNIER, executive vice president, administration.
BERNARD FABI, executive vice president, programming.
JULES BELLEGAROE, vice president, finance.
GHISLAINE M. BERGERON, station manager.
GASTON PEARSON, local sales manager.
ROBERT THERRIAULT, chief engineer.
SOLANGE LANGLOIS, promotion director.
YVAN LETARTE, controller.

Highest 30 Sec. Rate: \$935.

CKSH-TV Sherbrooke

(Ch. 9)

French Outlet

Network Service: SRC.

Licensee: Television St.-Francois Inc., 340 Boul. Industriel, Sherbrooke, Que. J1L 1Z9.

Studio: 340 Boul. Industriel, Sherbrooke, Que. J1L 1Z9.

Telephone: 819-565-9999. **Fax:** 819-822-4205.

Technical Facilities: Channel No. 9 (186-192 MHz). Authorized power: 325-kw visual, 63-kw aural. Antenna: 1900-ft. above av. terrain, 220-ft. above ground, 2990-ft. above sea level, lat. 45° 18' 43", long. 72° 14' 32".

Transmitter: Mont-Orford, Provincial Park.

Ownership: COGECO Inc., 90%; Canadian Bcstg. Corp., 10%.

Began Operation: September 1, 1974.

Represented (sales): Paul Mulvihill Limited.

Personnel:
JACQUES LEMIEUX, president.
JEAN FORTIER, vice president.
ALAIN PLANTE, general manager.
CAROLE BEAUSEJOUR, operations manager.
GUY GOOBOUT, local sales manager.
FRANCOIS LAGANIERE, national sales manager.
MARCEL AGAGNIER, chief engineer.
BENOIT JOHNSON, news director.
LUC OUYON, program director.
JEAN YVES PAQUET, business manager.

Highest 30 Sec. Rate: \$645.

CFKM-TV Trois-Rivieres

(Ch. 16)

French Outlet

Network Service: Quatre Saisons.

Licensee: Television Saint-Maurice Inc., Box 277, Trois-Rivieres, Que. G9A 5G3.

Studio: 4141 St. Jean Blvd., Trois-Rivieres-Ouest.

Telephone: 819-377-1441.

Technical Facilities: Channel No. 16 (482-488 MHz). Authorized power: 115.6-kw visual, 11.6-kw aural. Antenna: 900-ft. above ground, 1465-ft. above sea level, lat. 46° 29' 00", long. 72° 39' 00".

TV & Cable Factbook No. 59

Transmitter: Mont-Carmel, P.Q.

News Service: Telbec.

Ownership: Television Saint-Maurice Inc., Robert Bonneau, pres. Television Saint-Maurice Inc. ownership: Henri Audet, chmn. & chief exec. officer; COGECO Inc., 100%.

Began Operation: September 6, 1986.

Represented (sales): Paul Mulvihill Limited (Canada); Brydson Media Sales International (U.S.).

Personnel:

ROBERT PARENT, general manager.
JEAN FORTIER, vice president, television.
FERNAND LEVESQUE, local sales manager, CFKM-TV.
DANIEL PELLETIER, local sales manager, CKTM-TV.
MARCEL ST-ASSEAULT, engineering supervisor.
CHRISTIANE ST-PIERRE, news director.
FRANCOIS LAGANIERE, director, national sales.
SYLVIE PARADIS, controller.
MICHEL BEAUDOIN, technical operations manager.

CHEM-TV
Trois-Rivieres

(Ch. 8)

French Outlet

Network Service: TVA.

Licensee: Pathonic Communications Inc., 3625 Chanoine-Moreau Blvd., Trois-Rivieres, Que. G8Y 5N6.

Telephone: 819-376-8880. **Fax:** 819-376-2906.

Technical Facilities: Channel No. 8 (180-186 MHz). Authorized power: 325-kw max. & 154.1-kw horizontal visual, 32.5-kw max. & 15.41-kw horizontal aural. Antenna: 956-ft. above av. terrain, 700-ft. above ground, 600-ft. above sea level, lat. 46° 30' 10", long. 72° 38' 15".

Transmitter: St. Flavien, Mont Carmel.

Multichannel TV Sound: Stereo only.

News Services: Telbec, Canadian Press, CNN.

Ownership: Tele-Metropole Inc., 56%; Pathonic Network Inc., 44%.

Began Operation: January 1, 1976. Tele-Metropole acquired 56% interest from Pathonic Network in 1990.

Represented (sales): Paul L'Anglais; Patcom Inc. (Montreal & Toronto); Young Canadian Ltd. (U.S.) J.W. Stovin (Vancouver).

Personnel:

PAUL G. VIEN, chairman, president & chief executive officer.
GILLES LEDUC, executive vice-president, sales.
CLAUDE NOEL, local sales manager.
LISE BEAULIEU, vice president, operations; program & promotion director.
GUY BEAUDOIN, chief engineer.
SERGE EBACHER, news director.
GHISLAINE CARRE, controller.

Highest 30 Sec. Rate: \$485.

CIVC-TV
Trois-Rivieres

(Ch. 45)

French Educational Station

Network Service: Reseau Radio-Quebec.

Licensee: Societe de radio-television du Quebec, 800 rue Fullum, Radio-Quebec, Montreal, Que. H2K 3L7.

Telephone: 514-521-2424.

Technical Facilities: Channel No. 45 (656-662 MHz). Authorized power: 1189-kw visual, 238-kw aural. Antenna: 1515-ft. above av. terrain, 940-ft. above ground, 1575-ft. above sea level, lat. 46° 29' 27", long. 72° 39' 00".

Transmitter: Mont-Carmel.

Ownership: Societe de radio-television du Quebec.

Began Operation: October 1, 1981.

Personnel:

See CIVM-TV, Montreal.

CKTM-TV
Trois-Rivieres

(Ch. 13)

French Outlet

Network Service: SRC.

Licensee: Television Saint-Maurice Inc., Box 277, Trois-Rivieres Ouest, Que. G9A 5G3.

Studio: 4141 St. Jean Blvd.

Telephone: 819-377-1441. **Fax:** 819-377-1109.

Technical Facilities: Channel No. 13 (210-216 MHz). Authorized power: 325-kw visual, 65-kw aural. Antenna: 620-ft. above ground, 1705-ft. above sea level, lat. 46° 29' 27", long. 72° 39' 00".

Transmitter: Mont-Carmel, P.Q.

News Service: Telbec.

Ownership: Television Saint-Maurice Inc., Robert Bonneau, pres. Television Saint-Maurice Inc. ownership: Henri Aude, chmn & chief exec. officer; COGECO Inc., 100%.

Began Operation: April 15, 1958.

Represented (sales): Paul Mulvihill Limited (Canada); Brydson Media Sales International (U.S.).

Personnel:

MARCEL ST-ASSEAULT, supervisor, engineering.
CHRISTIANE ST-PIERRE, news director.

CFVS-TV
Val D'Or

(Ch. 20)

Network Service: Quatre Saisons.

Licensee: Radio Nord Inc., 380 Murdock, Box 70, Noranda, Que. J9X 1G5.

Studio: 1729 3e Ave., Val D'Or, Que. J9P 1W3.

Telephone: 819-825-0010. **Telex:** 053-4882. **Fax:** 819-825-7313.

Technical Facilities: Channel No. 20 (506-512 MHz). Authorized power: 216-kw visual, 21.6-kw aural. Lat. 48° 15' 55", long. 79° 02' 37".

Ownership: Radio Nord Group.

Represented (sales): All-Canada Radio & Television Ltd.; Communication AC Ltee. (Montreal).

Personnel:

JEAN-JOFFRE GOURD, chairman of the board.
DANIEL HAMEL, general manager.
JEAN GAGNON, station manager.
BERNARD GAUTHIER, general sales manager & marketing director.
MARK MARTIAL, national sales manager.

Rates: On request.

QUEBEC REPEATER STATIONS

Abitibi-Temiscamingue—CIVA-TV-1, Ch. 8, Societe de radio-television du Quebec (CIVM-TV, Montreal).

Aganish—CBST-7, Ch. 8, CBC (CBST, Sept-Iles) 326-w.

Alma—CBJET-1, Ch. 32, CBC (CBMT, Montreal) 4-kw.

Anse-au-Valteau—CIVK-TV-1, Ch. 32, Societe de radio-television du Quebec (CIVM-TV, Montreal).

Baie Comeau—CBMIT, Ch. 28, CBC (CBMT, Montreal) 4.2-kw.

Baie Comeau—CBST-19, Ch. 7, CBC (CBST, Sept-Iles) 1.59-kw.

Canadian TV Stations—Quebec

- Baie Johan Beetz**—CBST-8, Ch. 7, CBC (CBST, Sept-Iles) 1-w.
- Baie St. Paul**—CIMT-TV-3, Ch. 13, Tele Inter-Rives Ltee. (CIMT-TV, Riviere du Loup) 5-w.
- Baie St. Paul**—CKRT-TV-1, Ch. 2, CKRT-TV Ltee. (CKRT-TV, Riviere du Loup) 5-w.
- Bearn**—CKRN-TV-1, Ch. 3, Radio Nord Inc. (CKRN-TV, Rouyn-Noranda) 5-w.
- Bearn/Fabre**—CKRN-TV-3, Ch. 3, Northern Radio-Radio Nord Inc. (CKRN-TV, Rouyn-Noranda) 1.733-kw.
- Beauceville**—CBVT-6, Ch. 6, SRC (CBVT, Quebec City) 3.84-kw.
- Bechevaise Mountain**—CFGW-TV-1, Gaspé South Telecasting Syndicate (CKCW-TV, Moncton, N.B.).
- Blanc Sablon**—CBMST, Ch. 5, CBC (CBMT, Montreal) 150-w.
- Blanc Sablon**—CBST-17, Ch. 3, CBC (CBST, Sept-Iles) 150-w.
- Brisay Camp**—CHLG-TV-6, Ch. 12, Club Social La Grande (CBC French network) 10-w.
- Cabano**—CKRT-TV-4, Ch. 5, CKRT-TV Ltee. (CKRT-TV, Riviere du Loup) 13.6-w.
- Camp Chaumont, James Bay**—CHLG-TV-13, Ch. 6, Club Social La Grande (CBC French network) 10-w.
- Camp I G1**—CHLG-TV-8, Ch. 4, Club Social La Grande (CBFT, Montreal) 5-w.
- Camp I G4**—CHLG-TV-1, Ch. 6, Club Social La Grande (CBC French network) 53-w.
- Cap Chat**—CBGAT-6, Ch. 2, CBC (CBGAT, Matane) 38.6-w.
- Carleton**—CBGAT-14, Ch. 2, CBC (CBGAT, Matane) 3.2-kw.
- Causapsca**—CBGAT-5, Ch. 9, CBC (CBGAT, Matane) 11.4-w.
- Chambord-Roberval**—CJPM-TV-1, Ch. 10, CJPM-TV Inc. (CJPM-TV, Chicoutimi) 13-kw.
- Chandler**—CBGAT-15, Ch. 8, CBC (CBGAT, Matane) 184-w.
- Chandler**—CBVB-TV, Ch. 23, CBC (CBMT, Montreal) 1.66-kw.
- Chandler**—CHAU-TV-4, Ch. 6, Television de la Baie des Chaleurs (CHAU-TV, Carleton) 5-w.
- Chapais**—CBFAT-1, Ch. 12, CBC (CBMT, Montreal) 4.9-w.
- Chapeau**—CBOFT-1, Ch. 11, CBC (CBOFT, Ottawa Ont.-Hull, P.Q.) 550-w.
- Chapeau**—CIVP-TV, Ch. 23, Societe de radio-television du Quebec (Reseau Radio-Quebec) 8.65-kw.
- Chibougamau**—CBFAT, Ch. 5, CBC (CBFT, Montreal) 665-w.
- Chibougamau**—CBMCT, Ch. 4, CBC (CBMT, Montreal) 276-w.
- Chicoutimi**—CBJET, Ch. 58, CBC (CBMT, Montreal) 10-kw.
- Chute Saint Philippe**—NEW, L'Association des citoyens de Chute St. Philippe Inc. (CBFT, Montreal).
- Clermont**—CBSAT, Ch. 21, CBC (CKRT-TV, Riviere du Loup) 10-w.
- Cloridorme**—CBGAT-16, Ch. 8, CBC (CBGAT, Matane) 85-w.
- Cloridorme**—CHAU-TV-9, Ch. 11, Television de la Baie des Chaleurs (CHAU-TV, Carleton) 5-w.
- Oception Bay**—CHDD-TV, Ch. 13, Recreational Assn. of Asbestos Hill Employees (CBC English network, Ont.) 8.9-w.
- Escuminac**—CBVA-TV, Ch. 18, CBC (CBMT, Montreal) 5.2-kw.
- Fermont**—CBMRT, Ch. 9, CBC (CBNLT, Labrador City-Wabush, Nfld.) 18-w.
- Fermont**—CBST-5, Ch. 7, CBC (CBST, Sept-Iles) 20-w.
- Fermont**—CINE-TV, Ch. 4, Cooperative de la Television Communautaire (CIVM-TV, Montreal) 5-w.
- Fontange Camp**—CHLG-TV-7, Ch. 12, Club Social La Grande (CBC French network) 10-w.
- Fort Chimo**—CBFQ-TV, Ch. 9, CBC (CBFT, Montreal) 10-w.
- Fort Chimo**—CBMQ-TV, Ch. 12, CBC (CBNT, St. John's, Nfld.) 10-w.
- Fort George**—CBFGT, Ch. 9, CBC (CBFT, Montreal) 10-w.
- Fort George**—CBMGT, Ch. 12, CBC (CBMT, Montreal) 10-w.
- Fort Rupert**—CBFHT, Ch. 9, CBC (CBFT, Montreal) 10-w.
- Fort Rupert**—CBMHT, Ch. 12, CBC (CBMT, Montreal) 10-w.
- Gaspe**—CBGAT-17, Ch. 9, CBC (CBGAT, Matane) 1.8-kw.
- Gaspe**—CBVG-TV, Ch. 18, CBC (CBMT, Montreal) 5-kw.
- Gaspe**—CHAU-TV-6, Ch. 7, Television de la Baie des Chaleurs Inc. (CHAU-TV, Carleton) 157-w.
- Gaspe**—CIVK-TV-3, Ch. 35, Societe de radio-television du Quebec (Reseau Radio-Quebec) 8.43-kw.
- Gethsemanie/LaRomaine**—CBST-9, Ch. 9, CBC (CBST, Sept-Iles) 10-w.
- Grand Portage**—CIVB-TV-1, Ch. 31, CBC (CIVB-TV, Rimouski) 716-kw.
- Grande Vallee**—CBGAT-3, Ch. 6, CBC (CBGAT, Matane) 587-w.
- Gros Morne**—CBGAT-9, Ch. 4, CBC (CBGAT, Matane) 5-w.
- Harrington Harbour**—CBMUT, Ch. 13, CBC (CBMT, Montreal) 129-w.
- Harrington Harbour**—CBST-11, Ch. 8, CBC (CBST, Sept-Iles) 129-w.
- Havre St. Pierre**—CBST-1, Ch. 12, CBC (CBST, Sept-Iles) 16.3-w.
- Ile du Havre Aubert**—CBIMT-1, Ch. 16, CBC (CBFT, Montreal) 55-w.
- Iles de la Madeleine**—CBIMT, Ch. 12, CBC (CBFT, Montreal) 2.8-kw.
- Iles de la Madeleine**—CBMYT, Ch. 7, CBC (CBMT, Montreal) 2.9-kw.
- Inoucdjouac**—CBVI-TV, Ch. 12, CBC (CBNT, St. John's, Nfld.) 10-w.
- Joutel**—CJDG-TV-3, Ch. 12, Radio Nord Inc. (CKRN-TV, Rouyn-Noranda) 148-w.
- L'Anse a Valleeau**—CBGAT-18, Ch. 10, CBC (CBGAT, Matane) 10-w.
- L'Anse a Valleeau**—CHAU-TV-9, Ch. 12, Television de la Baie des Chaleurs Inc. (CHAU-TV, Carleton) 5-w.
- La Tabatiere**—CBMLT, Ch. 10, CBC (CBMT, Montreal) 62-w.
- La Tabatiere**—CBST-13, Ch. 4, CBC (CBST, Sept-Iles) 78-w.
- La Tuque**—CBMET, Ch. 9, CBC (CBMT, Montreal) 103-w.
- La Tuque**—CBVT-2, Ch. 3, CBC (CBVT, Quebec City) 15.4-kw.
- Lac Etchemin**—CBVT-4, Ch. 55, CBC (CBVT, Quebec City) 400-w.
- Lac Humqui**—CBGAT-19, Ch. 24, CBC (CBGAT, Matane) 100-w.
- Lac Megantic**—CBVT-3, Ch. 2, CBC (CBVT, Quebec City) 10-w.
- Laforge**—NEW, Ch. 2, Club Social La Grande (CBC French network) 104-w.
- Latour**—CJBR-TV-1, Ch. 9, CBC (CJBR-TV, Rimouski) 10-w.
- Laverendry Camp**—CILG-TV-1, Ch. 10, Club Social du Nord-Est (CBC French network) 10-w.
- Lebel-sur-Quevillon**—CJDG-TV-2, Ch. 12, Radio Nord Inc. (CKRN-TV, Rouyn-Noranda) 5-w.
- Lithium**—CJDG-TV-1, Ch. 8, Radio Nord Inc. (CKRN-TV, Rouyn-Noranda) 5-w.
- Lithium Mines**—CFEM-TV-1, Ch. 10, Radio Nord Inc. (CFEM-TV, Rouyn-Noranda) 59.5-kw.
- Lithium Mines**—CJDG-TV, Ch. 7, Radio Nord Inc. (CKRN-TV, Rouyn-Noranda) 60-kw.
- Longue Pte. de Mingan**—CBST-18, Ch. 6, CBC (CBST, Sept-Iles) 98-w.
- Malartic**—CBVD-TV, Ch. 5, CBC (CBMT, Montreal) 9.3-kw.
- Manicouagan 3**—CKHQ-TV-6, Ch. 13, Club Social du Nord-Est (CBGAT, Matane) 5-w.
- Manicouagan 5**—CKHQ-TV-1, Ch. 10, Club Social du Nord-Est (CBGAT, Matane) 55-w.
- Maniwaki**—CBVU-TV, CBC (CBMT, Montreal).
- Manouane**—CBFT-5, Ch. 5, CBC (CBFT, Montreal) 10-w.
- Marsoui**—CBGAT-8, Ch. 12, CBC (CBGAT, Matane) 10-w.
- Matagami**—CKRN-TV-4, Ch. 7, Radio Nord Inc. (CKRN-TV, Rouyn-Noranda) 65-w.
- Micoua**—CKHQ-TV-3, Ch. 6, Club Social du Nord-Est (CBGAT, Matane) 5-w.
- Mistassini Post**—CBFMT, Ch. 9, CBC (CBFT, Montreal) 10-w.
- Mistassini Post**—CBMDT, Ch. 12, CBC (CBMT, Montreal) 10-w.
- Mont Blanc-Perce**—CFGW-TV-2, Ch. 8, Gaspé South Telecasting Syndicate (CKCW-TV, Moncton, N.B.) 10-w.
- Mont Clément**—CBGAT-1, Ch. 13, CBC (CBGAT, Matane) 708-w.

Mont Laurier—CBFT-2, Ch. 3, CBC (CBFT, Montreal) 13.7-kw.
Mont Louis—CBGAT-4, Ch. 2, CBC (CBGAT, Matane) 61.8-w.
Mont Louis en Haut—CBGAT-10, Ch. 19, CBC (CBGAT, Matane) 5.1-kw.
Mont Saint Michel—CBFT-9, Ch. 16, CBC (CBFT, Montreal) 3-kw.
Mont Tremblant—CBFT-1, Ch. 11, CBC (CBFT, Montreal) 1.6-kw.
Murdochville—CBGAT-2, Ch. 10, CBC (CBGAT, Matane) 1.53-kw.
Murdochville—CBMMT, Ch. 21, CBC (CBMT, Montreal) 30-w.
Murdochville—CHAU-TV-11, Ch. 7, Television de la Baie des Chaleurs Inc. (CHAU-TV, Carleton) 5-w.
Nemiskau Station—CILG-TV, Ch. 10, Club Social du Nord-Est (CBC French network) 10-w.
New Carlisle—CBVN-TV, Ch. 45, CBC (CBMT, Montreal) 5.3-kw.
New Richmond—CBVR-TV, Ch. 27, CBC (CBMT, Montreal) 6-kw.
Notre Dame des Monts—CBSNT, Ch. 40, CBC (CKRTV, Riviere du Loup) 100-w.
Notre Dame du Laus—CBFT-8, Ch. 10, CBC (CBOFT, Ottawa Ont.-Hull, P.Q.) 7-w.
Nouveau Comptoir—CBFWT, Ch. 9, CBC (CBFT, Montreal) 10-w.
Nouveau Comptoir—CBMNT, Ch. 12, CBC (CBMT, Montreal) 10-w.
Obedjwan—CBFT-6, Ch. 10, CBC (CBFT, Montreal) 1-w.
Old Fort Bay—CBMVT, Ch. 13, CBC (CBMT, Montreal) 10-w.
Old Fort Bay—CBST-15, Ch. 7, CBC (CBST, Sept-Iles) 5-w.
Parent—CBFT-4, Ch. 12, CBC (CBFT, Montreal) 10-w.
Perce—CBGAT-28, Ch. 11, CBC (CBGAT, Matane) 20-kw.
Perce—CBVP-TV, Ch. 14, CBC (CBMT, Montreal) 3.7-kw.
Perce—CHAU-TV-5, Ch. 13, Television de la Baie des Chaleurs Inc. (CHAU-TV, Carleton) 9.62-kw.
Perce—CIVK-TV-2, Ch. 40, Societe de radio-television du Quebec (Reseau Radio-Quebec) 8.5-kw.
Port Daniel—CBGAT-21, Ch. 7, CBC (CBGAT, Matane) 170-w.
Port Daniel—CBVF-TV, Ch. 16, CBC (CBMT, Montreal) 1.31-kw.
Port Daniel—CHAU-TV-3, Ch. 10, Television de la Baie des Chaleurs (CHAU-TV, Carleton) 5-w.
Poste de la Baleine—CBFK-TV, Ch. 9, CBC (CBFT, Montreal) 10-w.
Poste de la Baleine—CBMK-TV, Ch. 12, CBC (CBNT, St. John's, Nfld.) 10-w.
Povungnituk—CBFP-TV, Ch. 9, CBC (CBFT, Montreal) 10-w.
Povungnituk—CBMO-TV, Ch. 12, CBC (CBNT, St. John's, Nfld.) 10-w.
Pudding Stone Mountain—CFGW-TV-1, Gaspé South Telecasting Syndicate (CKCW-TV, Moncton, N.B.).
Radisson—CBFRT, Ch. 8, CBC (CBFT, Montreal) 180-w.
Rapides des Joachims—CBOFT-2, Ch. 8, CBC (CBOFT, Ottawa Ont.-Hull, P.Q.) 161-w.
Rimouski—CJPC-TV, Ch. 18, Quatre Saisons (CFJP-TV, Montreal) 458-w.
Riviere a Claude—CBGAT-13, Ch. 4, CBC (CBGAT, Matane) 10-w.
Riviere au Tonnerre—CBST-6, Ch. 2, CBC (CBST, Sept-Iles) 1.6-kw.
Riviere du Loup—CFTF-TV, Ch. 29, CKRTV Ltee. (CFJP-TV, Montreal).
Riviere Platte—CHQN-TV-1, Ch. 12, Comite des Loisirs des Employes Forestiers (CBGAT, Matane) 5-w.
Riviere St. Paul—CBMPT, Ch. 11, CBC (CBMT, Montreal) 23-w.
Riviere St. Paul—CBST-16, Ch. 21, CBC (CBST, Sept-Iles) 89-w.
Riviere-au-Renard—CBGAT-22, Ch. 2, CBC (CBGAT, Matane) 2.9-kw.

Riviere-au-Renard—CHAU-TV-7, Ch. 4, Television de la Baie des Chaleurs Inc. (CHAU-TV, Carleton) 205-w.
Rouyn—CFVS-TV-1, Ch. 20, Quatre Saisons (CFJP-TV, Montreal) 81-kw.
Saglouc—CBFS-TV, Ch. 9, CBC (CBFT, Montreal) 10-w.
Saglouc—CBVX-TV, Ch. 12, CBC (CBNT, St. John's, Nfld.) 10-w.
St. Augustin-Saguenay—CBMXT, Ch. 7, CBC (CBMT, Montreal) 10-w.
St. Augustin-Saguenay—CBST-14, Ch. 2, CBC (CBST, Sept-Iles) 10-w.
St. Fabien de Panet—CBVT-5, Ch. 13, CBC (CBVT, Quebec City) 370-w.
St. Fulgence—CKRS-TV-1, Ch. 27, Radio Saguenay Ltee. (CKRS-TV, Jonquiere) 708-w.
St. Jerome—CHOY-TV, Ch. 4, Television Communautaire de St. Jerome Inc. (French Experimental Station) 46.7-w.
St. Michel-des-Saints—CBFT-3, Ch. 7, CBC (CBFT, Montreal) 165-w.
St. Pamphile—CBSPT, Ch. 3, CBC (CKRTV, Riviere du Loup) 115-w.
St. Patrice (Riviere du Loup)—CKRTV-3, Ch. 13, CKRTV Ltee. (CKRTV, Riviere du Loup) 5-w.
St. Rene de Matane—CBGAT-7, Ch. 30, CBC (CBGAT, Matane) 313-w.
St. Urbain—CKRTV-5, Ch. 10, CKRTV Ltee. (CKRTV, Riviere du Loup) 5-w.
St. Urbaine—NEW, Ch. 5, Tele Inter-Rives Ltee. (CIMT-TV, Riviere du Loup) 5-w.
Ste. Anne des Monts—CBGAT-11, Ch. 8, CBC (CBGAT, Matane) 45-kw.
Ste. Marguerite-Marie—CHAU-TV-1, Ch. 3, Television de la Baie des Chaleurs Inc. (CHAU-TV, Carleton) 4.48-kw.
Schefferville—CBSET-1, Ch. 7, CBC (CBMT, Montreal) 89-w.
Schefferville—CBST-2, Ch. 9, CBC (CBST, Sept-Iles) 89-w.
Sept. Iles—CBSET, Ch. 3, CBC (CBMT, Montreal) 1.5-kw.
Sept. Iles-Gaspé Nord—CFER-TV-2, Ch. 5, Tele-Capitale Inc. (CFER-TV, Rimouski) 11.7-kw.
Sherbrooke—CBMT-3, Ch. 50, CBC (CBMT, Montreal) 11-kw.
Sherbrooke—CFKS-TV, Ch. 30, Quatre Saisons (CFJP-TV, Montreal) 129.9-kw.
Stoneham—CBVT-8, Ch. 8, SRC (CBVT, Quebec City) 5-w.
Temiscaming—CBFST-2, Ch. 12, CBC (CBLFT, Toronto, Ont.) 7-kw.
Temiscaming—CJTK-TV-1, Ch. 2, Temiscaming Chamber of Commerce (CKNY-TV, North Bay, Ont.) 5-w.
Tete-a-la-Baleine—CBST-12, Ch. 6, CBC (CBST, Sept-Iles) 5-w.
Tewkesbury—CBVT-7, Ch. 7, SRC (CBVT, Quebec City) 5-w.
Thetford Mines—CBMT-4, Ch. 32, CBC (CBMT, Montreal) 1.14-kw.
Thetford Mines—CBTV-9, Ch. 21, CBC (CBVT, Quebec City) 5-w.
Trois Pistoles—CIMT-TV-2, Ch. 13, Tele Inter Rives Ltee. (CIMT-TV, Riviere du Loup) 10-w.
Trois Pistoles—CKRTV-6, Ch. 5, CKRTV Ltee. (CKRTV, Riviere du Loup) 5-w.
Trois Rivières—CBMT-1, Ch. 28, CBC (CBMT, Montreal) 13-kw.
Val d'Or—CFVS-TV, Ch. 25, Quatre Saisons (CFJP-TV, Montreal) 102-kw.
Victoriaville—CBVT-9, Ch. 9, CBC (CBVT, Quebec City) 5-w.
Ville Degelis—CKRTV-2, Ch. 2, CKRTV Ltee. (CKRTV, Riviere du Loup) 63-w.
Ville-Marie—CKRN-TV-2, Ch. 6, Radio Nord Inc. (CKRN-TV, Rouyn-Noranda) 5-w.
Wakeham—NEW, Ch. 24, CBC (CBMT, Montreal) 100-w.
Waswanipi—CBFV-TV, Ch. 10, CBC (CBFT, Montreal) 5-w.
Waswanipi—CBVW-TV, Ch. 8, CBC (CBMT, Montreal) 5-w.
Weymont—CBFT-7, Ch. 6, CBC (CBFT, Montreal) 10-w.

SASKATCHEWAN

CIPA-TV Prince Albert

(Ch. 9)

Network Service: CTV.

Licensee: Prince Albert Television Inc., 22 10th St. W, Prince Albert, Sask. S6V 3A5.

Studio: 22 10th St. W, Prince Albert, Sask. S6V 3A5.

Telephone: 306-922-6066. **Fax:** 306-763-3041.

Technical Facilities: Channel No. 9 (186-192 MHz). Authorized power: 20-kw visual, 2-kw aural. Antenna: 872-ft. above av. terrain, 500-ft. above ground, 2316-ft. above sea level, lat. 53° 03' 27", long. 105° 50' 32".

Transmitter: Red Deer Hill.

Ownership: Baton Broadcasting Inc. See CKBI-TV, Prince Albert.

Began Operation: January 1, 1987.

Represented (sales): Glen-Warren Broadcast Sales (Canada); Adam Young Inc. (U.S.).

Personnel:

See CKBI-TV, Prince Albert.

CKBI-TV Prince Albert

(Ch. 5)

Network Service: CBC.

Licensee: Prince Albert Television Inc., 22 10th St. W, Prince Albert, Sask. S6V 3A5.

Studio: 22 10th St. W, Prince Albert, Sask. S6V 3A5.

Telephone: 306-922-6066. **Fax:** 306-763-3041.

Technical Facilities: Channel No. 5 (76-82 MHz). Authorized power: 100-kw visual, 20-kw aural. Antenna: 872-ft. above av. terrain, 500-ft. above ground, 2316-ft. above sea level, lat. 53° 03' 27", long. 105° 50' 32".

Transmitter: 22 10th St. W.

News Service: Broadcast News.

Ownership: Baton Broadcasting Inc. A. L. Beattie, chmn.; D. G. Bassett, pres. & chief exec. officer; E. J. Delaney, exec. v.p.; J. J. Garwood, exec. v.p. & chief operating officer. Baton Broadcasting Inc. owns Russwood Bcstg. Ltd.

Began Operation: January 27, 1958.

Represented (sales): Glen-Warren Broadcast Sales (Canada); Adam Young Inc. (U.S.).

Personnel:

LEON BRIN, general manager.
DENNIS DUNLOP, general sales manager.
BRIAN ROCK, operations manager.
LUCI GLABUS, traffic director.
ALLEN WATSON, engineering director.
CLIFF HORTON, program director.

Highest 30 Sec. Rate: \$225.

CBKFT Regina

(Ch. 13)

French Outlet

Network Service: SRC.

Licensee: Societe Radio-Canada, 1500 Bronson Ave., Ottawa, Ont.

Studio: 2440 Broad St., Regina, Sask. S4P 4A1.

Mailing Address: Box 540, 2440 Broad St., Regina, Sask. S4P 4A1.

B-286

Telephone: 306-347-9427. **Telex:** 071-2385.

Technical Facilities: Channel No. 13 (210-216 MHz). Authorized power: 140-kw visual.

Transmitter: 2-mi. NE of Regina.

FM Affiliate: CBKF-FM, 13.7-kw, 97.7 MHz.

Ownership: Canadian Bcstg. Corp.

Began Operation: September 1, 1976.

Represented (sales): CBC National Selective Television Sales (Canada); Canadian Standard Broadcast Sales Inc. (U.S.).

Personnel:

LIONEL BONNEVILLE, regional director, French services.
RICHARD MARCOTTE, director of radio.
RENE GENEREUX, director of television.

Rates: On request.

CBKT Regina

(Ch. 9)

English Outlet

Network Service: CBC.

Licensee: Canadian Bcstg. Corp., 1500 Bronson Ave., Ottawa, Ont.

Studio: 2440 Broad St., Regina, Sask. S4P 4A1.

Mailing Address: Box 540, Regina, Sask. S4P 4A1.

Telephone: 306-347-9540. **Fax:** 306-347-9493.

Technical Facilities: Channel No. 9 (186-192 MHz). Authorized power: 140-kw visual, 14-kw aural. Antenna: 680-ft. above av. terrain, 736-ft. above ground, 1956-ft. above sea level, lat. 50° 28' 58", long. 104° 30' 20".

Transmitter: 2-mi. NE of Regina.

AM Affiliate: CBK, 50-kw, 540 kHz.

FM Affiliate: CBK-FM, 100-kw, 96.9 MHz.

Ownership: Canadian Bcstg. Corp.

Began Operation: December 21, 1962. Purchased by CBC from CHAB Ltd., Sept. 13, 1969.

Represented (sales): CBC National Selective Television Sales (Canada); Canadian Standard Broadcast Sales Inc. (U.S.).

Personnel:

RON SMITH, regional director, province of Saskatchewan.
EVAN PURCHASE, director of television.
BRUCE RANKIN, manager of television programming & special projects.
IAN MUNRO, regional engineer.
MICHAEL LANDSBERG, sales manager.
MICHAEL SNOOK, director of radio.
JAN CARTER, regional communications manager.
LINDA TAYLOR, business manager.
GLENN LEMCHUK, television communications officer.

Rates: On request.

CFRE-TV Regina

(Ch. 11)

Network Service: None, independent.

Licensee: SaskWest Television Inc., 370 Hoffer Dr., Regina, Sask. S4N 7A4.

Telephone: 306-721-2211. **Fax:** 306-721-4817.

Technical Facilities: Channel No. 11 (198-204 MHz). Authorized power: 325-kw visual, 32.5-kw aural. Antenna: 1000-ft. above av. terrain.

Transmitter: Disley, Sask.

News Services: Broadcast News, Global Co-op.

Ownership: CanWest Bcstg. Ltd.

Began Operation: September 6, 1987.

Represented (sales): CanVideo Television Sales Ltd.; Metro Marketing West Ltd. (Vancouver); Brydson Media Sales International (U.S.).

Personnel:

FRED FILTHAUT, general manager.
BRIAN DOUGLAS, general sales manager.
DEAN PARKER, program manager.
BRIAN SATHER, engineering director.
RON MITTELHOLTZ, operations manager.
MARK EVANS, news director.
STEVE BALL, promotion director.
ELAINE ALI, business manager.
DONNA HARROWEN, traffic director.

Highest 30 Sec. Rate: \$700.

CKCK-TV

Regina

(Ch. 2)

Network Service: CTV.

Licensee: CKCK Broadcasting Limited Partnership, Box 2000, Regina, Sask. S4P 3E5.

Studio: Hwy. No. 1, 1-mi. E of city.

Mailing Address: Box 2000, Regina, Sask. S4P 3E5.

Telephone: 306-569-2000. **Telex:** 071-2433. **Fax:** 306-569-6413.

Technical Facilities: Channel No. 2 (54-60 MHz). Authorized power: 100-kw visual, 20-kw aural. Antenna: 670-ft. above av. terrain, 670-ft. above ground, 2534-ft. above sea level, lat. 50° 26' 52", long. 104° 30' 00".

Transmitter: Hwy. No. 1, 0.5-mi. E of city.

Satellite Earth Station: Andrew, 4.5-meter C-band; DX Antenna receivers.

News Services: ABC, Broadcast News, CTV.

Ownership: Baton Broadcasting Inc. See CKBI-TV, Prince Albert.

Began Operation: July 27, 1954.

Represented (sales): Glen-Warren Broadcast Sales.

Personnel:

MEL FRIESEN, president & general manager.
DERYL RING, vice president, sales & marketing.
PATRICIA WOURMS, director of operations.
DOUGLAS A. LEE, director, administration & community relations.
RON GOETZ, director, creative services.
DEAN CROSS, director, engineering.
DALE ISAAC, sports director.
FRANK FLEGEL, news manager.
CAM COWIE, local sales manager.
WILLIAM J. STEVENSON, program director.
RICK LEWCHUK, promotion director.
DOROTHY DUNK, chief accountant.

Rates: On request.

CBKST

Saskatoon

(Ch. 11)

English Outlet

Network Service: CBC.

Licensee: Canadian Bcstg. Corp., 1500 Bronson Ave., Ottawa, Ont.

Studio: CN Towers, Midtown Plaza, Saskatoon, Sask 7K 1J5.

Telephone: 306-956-7490. **Telex:** 074-2227. **Fax:** 306-956-7488.

Technical Facilities: Channel No. 11 (198-204 MHz). Authorized power: 325-kw visual, 65-kw aural. Antenna: 786-ft. above av. terrain, 550-ft. above ground, 2500-ft. above sea level, lat. 52° 10' 28", long. 106° 26' 04".

Transmitter: 12-mi. NE of Saskatoon.

1991 Edition

AM Affiliate: CBK, 50-kw, 540 kHz.

FM Affiliate: CBKS-FM, 98-kw, 105.5 MHz.

Ownership: Canadian Bcstg. Corp.

Began Operation: October 17, 1971.

Represented (sales): CBC National Selective Television Sales (Canada); Seltel Inc. (U.S.).

Personnel:

RON SMITH, regional director.
JUDY FANTHAM, location manager.
DON BURDEGO, sales manager.
G. CRIPPEN, television technical services.
NICK DENESYK, chief engineer.
BILL GERALD, news director.
WAYNE YURISTY, promotion director.

Rates: On request.

CFQC-TV

Saskatoon

(Ch. 8)

Network Service: CTV.

Licensee: CFQC Broadcasting Ltd.

Studio: 216 First Ave. N, Saskatoon, Sask. S7K 3W3.

Telephone: 306-665-8600. **Telex:** 074-2228.

Technical Facilities: Channel No. 8 (180-186 MHz). Authorized power: 325-kw visual, 180-kw aural. Antenna: 866-ft. above av. terrain, 650-ft. above ground, 2585-ft. above sea level, lat. 52° 11' 30", long. 106° 23' 01".

Transmitter: 14-mi. ENE of Saskatoon.

Multichannel TV Sound: Stereo only.

AM Affiliate: CFQC, 10-kw, 600 kHz.

News Services: Broadcast News, CTV.

Ownership: Baton Broadcasting Inc. See CKBI-TV, Prince Albert.

Began Operation: December 5, 1954.

Represented (sales): Young Canadian Ltd. (U.S.); Glen-Warren Broadcast Sales (Canada).

Personnel:

HOWARD CDOOPER, president & general manager.
JIM ZAIACHKOWSKI, sales manager.
JIM MATTERN, news director.
REED BROWN, local program director.
BRUCE ACTON, promotion manager.
JERRY MACLEOD, production manager.
BONNIE MACKENZIE, traffic manager.
DEL POLOWICK, chief engineer.

Rates: On request.

CFSK-TV

Saskatoon

(Ch. 4)

Network Service: None, independent.

Licensee: SaskWest Television Inc., 603 St. Mary's Rd., Winnipeg, Man. R2N 4A5.

Studio: 218 Robin Crescent, Saskatoon, Sask. S7L 7C3.

Telephone: 306-665-6969. **Fax:** 306-665-6069.

Technical Facilities: Channel No. 4 (66-72 MHz). Authorized power: 54-kw visual, 20-kw aural. Antenna: 458-ft. above av. terrain, 220-ft. above ground, 2182-ft. above sea level, lat. 52° 10' 28", long. 106° 26' 04".

Multichannel TV Sound: Stereo only.

Satellite Earth Station: Paraclipse, 4-meter Ku & C-band; Scientific-Atlanta receivers.

News Services: Broadcast News, Global Co-op.

Ownership: CanWest Bcstg. Ltd.

Canadian TV Stations—Saskatchewan

Began Operation: September 6, 1987.

Represented (sales): CanVideo Television Sales Ltd.; Metro Marketing West Ltd. (Vancouver & western U.S.); Brydson Media Sales International (eastern U.S.).

Personnel:

PETER M. LIBA, president.
RICK FRIESEN, general manager.
LLOYD LEWIS, operations manager.
BRIAN MAIN, sales manager.
LEN VIROG, chief engineer.
STEVE LEGAULT, news director.
BRIAN TAYLOR, program manager.
ADRIENNE THOMAS, promotion director.
ELAINE ALI, business manager.
LIZ OLSZEWSKI, traffic director.

Highest 30 Sec. Rate: \$800.

CJFB-TV Swift Current

(Ch. 5)

Network Service: CBC.

Licensee: Swift Current Telecasting Co. Ltd., North Hill, Box 160, Swift Current, Sask. S9H 3V7.

Studio: North Hill, Swift Current, Sask. S9H 3V7.

Telephone: 306-773-7266.

Technical Facilities: Channel No. 5 (76-82 MHz). Authorized power: 13.6-kw visual, 6.65-kw aural. Antenna: 511-ft. above av. terrain, 365-ft. above ground, 3049-ft. above sea level, lat. 50° 20' 20", long. 107° 47' 17".

Transmitter: North Hill, Swift Current.

News Service: Broadcast News.

Ownership: William O. Forst, pres. & principal owner.

Began Operation: December 23, 1957.

Represented (sales): Glen-Warren Broadcast Sales; Brydson Spot Sales Inc. (U.S.); Metro Marketing West Ltd. (Vancouver & western U.S.).

Personnel:

WILLIAM D. FORST, president, general manager & technical director.
JULIE FORST, program director & film buyer.

Highest 30 Sec. Rate: \$80.

CICC-TV Yorkton

(Ch. 10)

Network Service: CTV.

Licensee: Shamrock Television System Inc., 95 E. Broadway, Yorkton, Sask. S3N 0L1.

Telephone: 306-783-3685.

Technical Facilities: Channel No. 10 (192-198 MHz). Authorized power: 56-kw visual, 11-kw aural. Antenna: 444-ft. above av. terrain, lat. 51° 12' 33", long. 102° 43' 59".

Ownership: Shamrock Television System Inc. Ronald L. Skinner, president.

Began Operation: December 31, 1974.

Personnel:

See CKOS-TV Yorkton, Sask.

Rates: Sold jointly with CKOS-TV, Yorkton.

CKOS-TV Yorkton

(Ch. 5)

Network Service: CBC.

Licensee: Shamrock Television System Inc., 95 E. Broadway, Yorkton, Sask. S3N 2V9.

Studio: 95 E. Broadway, Yorkton, Sask. S3N 2V9

B-288

Telephone: 306-783-3685. **Telex:** 074-21512.

Technical Facilities: Channel No. 5 (76-82 MHz). Authorized power: 15-kw visual, 2.6-kw aural. Antenna: 534-ft. above av. terrain, 554-ft. above ground, 2275-ft. above sea level, lat. 51° 12' 20", long. 102° 43' 55".

Transmitter: 12-mi. W of Yorkton.

News Service: Broadcast News.

Ownership: Shamrock Television System Inc. Ronald L. Skinner, president.

Began Operation: June 19, 1958.

Represented (sales): Glen-Warren Broadcast Sales (Canada); Adam Young Inc. (U.S.).

Personnel:

R. L. SKINNER, president.
WILBUR A. WESTBY, vice president & general manager.
JOHN NUFELD, local sales manager.
DON WALTERS, regional sales manager.
RICHARD NIEBERGALL, technical director.
GERRY PEPPLER, program director.
KIM BALOG, promotion director.
ROBERT SLYWKA, production manager.
LEANNA NEUFELD, operations manager.
BOB MALONEY, on-air staff director.

Highest 30 Sec. Rate: \$250.

SASKATCHEWAN REPEATER STATIONS

Alcot Trail—CITL-TV-10, Ch. 58, Mid-West TV Ltd. (CITL-TV, Lloydminster, Alta.) 10-w.

Alticane—CIPA-TV-1, Ch. 10, Prince Albert TV Inc. (CIPA-TV, Prince Albert).

Beauval—CBKBT, Ch. 7, CBC (CBKST, Saskatoon) 7.7-kw.

Bellegarde—CBKFT-9, Ch. 7, CBC (CBWFT, Winnipeg, Man.) 11.4 kw.

Big River—CKBI-TV-5, Ch. 10, Prince Albert TV Inc. (CKBI-TV, Prince Albert) 5-kw.

Buffalo Narrows—CBKDT, Ch. 11, CBC (CBKST, Saskatoon) 321-w

Cluff Lake—CICL-TV, Ch. 8, Cluff Lake Welfare & Recreation Assn. (CBC Northern Service, N.W.T.) 10-w.

Colgate—CKCK-TV-1, Ch. 12, CKCK Bcstg. Ltd. Partnership (CKCK-TV, Regina) 15.1-kw.

Cumberland House—CBWIT-2, Ch. 9, CBC (CBWT, Winnipeg, Man.) 8.9-w.

Cypress Hills—CBCP-TV-2, Ch. 2, CBC (CJFB-TV, Swift Current) 2.45-kw.

Oebden/Pascal—CBKFT-3, Ch. 22, CBC (CBKFT, Regina) 2.9-kw.

Eastend—CJFB-TV-1, Ch. 2, Swift Current Telecasting Co. Ltd. (CJFB-TV, Swift Current) 5-w.

Elrose—CKEL-TV-1, Ch. 7, Elrose TV Club (CJFB-TV, Swift Current) 5-w.

Elrose—CKEL-TV-2, Ch. 13, Elrose TV Club (CBKST, Saskatoon) 5-w.

Elrose—CKEL-TV-3, Ch. 11, Elrose TV Club (CFQC-TV, Saskatoon) 1-w.

Estevan-Weyburn—CIEW-TV, Ch. 7, Shamrock TV System Inc. (CICC-TV, Yorkton) 100-kw.

Estevan-Weyburn-Regina—CFSS-TV, Ch. 3, Shamrock TV System Inc. (CKOS-TV, Yorkton) 100-kw.

Fond du Lac—CBKAT-2, Ch. 10, CBC (CBUT, Vancouver, B.C.) 823-w.

Ford Bay—CBKAT-1, Ch. 13, CBC (CBUT, Vancouver, B.C.) 190-w.

Fort Qu'Appelle—CBKT-3, Ch. 4, CBC (CBKT, Regina) 26-w.

Fort Qu'Appelle—CKTV-TV, Ch. 7, CKCK Bcstg. Ltd. Partnership (CKCK-TV, Regina) 241-w.

Fort Qu'Appelle—NEW, Saskwest TV Inc. (CFRE-TV, Regina).

Gravelbourg—CBKFT-6, Ch. 39, CBC (CBKFT, Regina) 23.5-kw.

Gravelbourg—CBKGT, Ch. 45, CBC (CBKT, Regina) 23.5-kw.

Greenwater Lake—CKBI-TV-3, Ch. 4, Prince Albert TV Inc. (CKBI-TV, Prince Albert) 3-kw.

Hudson Bay—CICC-TV-3, Ch. 11, Shamrock TV System Inc. (CICC-TV, Yorkton) 410-w.

**“...the most
authoritative
source.”**

**Darrel Cunningham
General Manager
KHBS-TV
Fort Smith, AR**



Darrel is one of thousands of engineers, programmers, general managers and financial people who get and regularly use the **Television & Cable Factbook**.

Pictured above (*left*) with news director, Craig Cannon, Darrel told us, “ Since we got our *SKYLINK* satellite news gathering vehicle, we talk to TV stations all over the country.”

Darrel and Craig are two of the most important decision makers in our business because they can say, “*Yes, we’ll buy!*”

KHBS-TV is one of hundreds of stations that use the Factbook. In fact, more than 4.31 different decision-makers and influencers refer to each **Television & Cable Factbook** 10.18 times every month. In other words, 23,705 top-level executives

will see your advertising message more than 241,000 times monthly! Over 63% are in upper-level management, and 30% have mid-level management positions.

Your ad in the **Television & Cable Factbook** costs about the same as those placed in weeklies and monthlies. Yet a single ad will represent your company over and over all year long.

If you want to reach the men and women who can say “*Yes*” to you, plan now to have a space like this in next year’s book while good positions are still available. Contact Gene Edwards, Advertising Director, for our media kit which will have all the details on our rates, availabilities and research. It’s not too soon to be planning for your ad in our next volume!



Television & Cable Factbook

2115 Ward Court, NW • Washington, DC 20037 • 202-872-9200

Canadian TV Stations—Saskatchewan

Hudson Bay—CKOS-TV-2, Ch. 9, CBC (CKOS-TV, Yorkton) 700-w.

Humboldt—CICC-TV-4, Ch. 32, Shamrock TV System Inc. (CICC-TV, Yorkton) 10-w.

Ile-a-la-Crosse—CBKCT, Ch. 9, CBC (CBKST, Saskatoon) 795-w.

Island Falls—CBWBT-2, Ch. 7, CBC (CBWT, Winnipeg, Man.) 2.2-kw.

La Loche—CBKDT-2, Ch. 13, CBC (CBKST, Saskatoon) 2.12-kw.

La Ronge—CBKST-2, Ch. 12, CBC (CBKST, Saskatoon) 60-w.

Leader—CKJC-TV-1, Ch. 13, Leader & District TV Society (CBKST, Saskatoon) 5-w.

Leader—CKJC-TV-2, Ch. 7, Leader & District TV Society (CFQC-TV, Saskatoon) 5-w.

Leoville—CBKFT-11, Ch. 31, CBC (CBKFT, Regina) 42.8-kw.

Leoville—CBKST-3, Ch. 12, CBC (CBKST, Saskatoon) 78.5-kw.

Maple Creek—CHATTV-2, Ch. 10, Monarch Bcstg. Co. Ltd. (CHATTV, Medicine Hat, Alta.) 5-w.

Maple Creek—CJHJ-TV, Ch. 14, Maple Creek Media Society Inc. (CFCN-TV, Calgary, Alta.) 20-w.

Marquis (Moose Jaw)—CKMJ-TV, Ch. 7, CKCK Bcstg. Ltd. Partnership (CKCK-TV, Regina) 55.4-kw.

Meadow Lake—CITL-TV-3, Ch. 3, Mid-West TV Ltd. (CITL-TV, Lloydminster, Alta.) 10-w.

Meadow Lake—CKSA-TV-1, Ch. 8, CBC (CKSA-TV, Lloydminster, Alta.) 21.4-kw.

Montreal Lake—CBKST-5, Ch. 11, CBC (CBKST, Saskatoon) 1.2-kw.

Moose Jaw—CBKFT-10, Ch. 16, CBC (CBKFT, Regina) 859-w.

Moose Jaw—CBKT-1, Ch. 4, CBC (CBKT, Regina) 46-kw.

Nipawin—CKBI-TV-4, Ch. 10, CBC (CKBI-TV, Prince Albert) 8-kw.

Nipawin—NEW, Ch. 12, Shamrock TV System Inc. (CICC-TV, Yorkton) 5.4-kw.

Norquay—CICC-TV-2, Ch. 7, Shamrock TV System Inc. (CICC-TV, Yorkton) 42-kw.

Norquay—CKOS-TV-1, Ch. 13, CBC (CKOS-TV, Yorkton) 25-kw.

North Battleford—CBKFT-12, Ch. 41, CBC (CBKFT, Regina) 33-kw.

North Battleford—CFQC-TV-2, Ch. 6, CFQC Bcstg. Ltd. (CFQC-TV, Saskatoon) 16.8-kw.

North Battleford—CKBI-TV-2, Ch. 7, Prince Albert TV Inc. (CKBI-TV, Prince Albert) 43.7-kw.

Palmbere—CBKDT-1, Ch. 8, CBC (CBKST, Saskatoon) 52.6-w.

Patuanak—CBKPT, Ch. 5, CBC (CBKST, Saskatoon) 82-w.

Pelican Narrows—CBWBT-3, Ch. 5, CBC (CBWT, Winnipeg, Man.) 1.9-kw.

Pinehouse Lake—CBKST-6, Ch. 10, CBC (CBKST, Saskatoon) 7.7-w.

Ponteix—CBCP-TV-3, Ch. 3, CBC (CJFB-TV, Swift Current) 18.5-kw.

Ponteix—CBKFT-7, Ch. 22, CBC (CBKFT, Regina) 24-kw.

Prince Albert—CBKFT-2, Ch. 3, CBC (CBKFT, Regina) 21.6-kw.

Rabbit Lake Campsite/Collins Bay—CFRL-TV, Ch. 12, The Tarmigan Club (CBC Northern Service, N.W.T.) 5-w.

Richmond Lake—CFQC-TV-3, Ch. 83, CFQC Bcstg. Ltd. (CFQC-TV, Saskatoon) 2-w.

Riverhurst—CJFB-TV-3, Ch. 10, Swift Current Telecasting Co. Ltd. (CJFB-TV, Swift Current) 710-w.

St. Brieux—CBKFT-4, Ch. 7, CBC (CBKFT, Regina) 155-w.

Saskatoon—CBKFT-1, Ch. 13, CBC (CBKFT, Regina) 298-kw.

Shaunavon—CBCP-TV-1, Ch. 7, CBC (CJFB-TV, Swift Current) 9-kw.

Southend—CBKST-8, Ch. 13, CBC (CBKST, Saskatoon) 1000-w.

Spiritwood—CKBI-TV-6, Ch. 2, Shamrock TV System Inc. (CKBI-TV, Prince Albert) 9.9-kw.

Stanley Mission—CBKST-4, Ch. 8, CBC (CBKST, Saskatoon) 2.38-kw.

Star City/Melfort—CKBQ-TV, Ch. 2, Prince Albert TV Inc./CFQC Bcstg. Ltd. (CIPA-TV, Prince Albert) 11.5-kw.

Stony Rapids—CBKAT-3, Ch. 7, CBC (CBC Northern Service) 702-w.

Stranraer—CBKST-1, Ch. 9, CBC (CBKST, Saskatoon) 163-kw.

Stranraer—CFQC-TV-1, Ch. 3, CFQC Bcstg. Ltd. (CFQC-TV, Saskatoon) 10.3-kw.

Swift Current—CKMC-TV, Ch. 12, CKCK Bcstg. Ltd. Partnership (CKCK-TV, Regina) 50.8-kw.

Tisdale—CKBI-TV-7, Ch. 13, Prince Albert TV Inc. (CKBI-TV, Prince Albert) 34-w.

Uranium City—CBKAT, Ch. 8, CBC (CBUT, Vancouver, B.C.) 1.480-kw.

Val Marie—CJFB-TV-2, Ch. 2, Swift Current Telecasting Co. Ltd. (CJFB-TV, Swift Current) 5-kw.

Willow Bunch—CBKFT-8, Ch. 21, CBC (CBKFT, Regina) 26.4-kw.

Willow Bunch—CBKT-2, Ch. 10, CBC (CBKT, Regina) 65.8-kw.

Willow Bunch—CKCK-TV-2, Ch. 6, CKCK Bcstg. Ltd. Partnership (CKCK-TV, Regina) 9-kw.

Wollaston Lake—CJLK-TV, Ch. 9, Axe Lake Education & Communications Society (CBC English network, Ont.) 1-w.

Wynyard—CHSS-TV, Ch. 6, Shamrock TV System Inc. (CKOS-TV, Yorkton) 11-kw.

Wynyard—CICC-TV-1, Ch. 12, Shamrock TV System Inc. (CICC-TV, Yorkton) 140-kw.

Zenon Park—CBKFT-5, Ch. 21, CBC (CBKFT, Regina) 5.6-kw.

YUKON TERRITORY REPEATER STATIONS

Beaver Creek—CFBF-TV, Ch. 7, Beaver Creek Community Club (CBC English network, Ont.) 5-w.

Burwash Landing—New, Burwash Bcstg. Society (CBC Northern service).

Carcross & Tagish—CFGZ-TV, Ch. 13, Carcross Community Club (CBC English network, Ont.) 8-w.

Carmacks—CFYC-TV, Ch. 13, Carmacks Community Club (CBC English network, Ont.) 5-w.

Dawson—CBDDT, Ch. 7, CBC (CBUT, Vancouver, B.C.) 10-w.

Dawson—New, City of Dawson (CHAN-TV, Vancouver, B.C.).

Destruction Bay & Burwash Landing—CFDB-TV, Ch. 9, Kluane Lake Athletic Assn. (CBC English network, Ont.) 5-w.

Elsa—CBKHT-1, Ch. 9, CBC (CBUT, Vancouver, B.C.) 10-w.

Faro—CBD8T, Ch. 8, CBC (CBUT, Vancouver, B.C.) 10-w.

Haines Junction—CFHJ-TV, Ch. 13, Shakwak Valley Community Club (CBC English network, Ont.) 5-w.

Keno Hill—CBKHT, Ch. 13, CBC (CBUT, Vancouver, B.C.) 10-w.

Keno Hill—CKNH-TV, Ch. 5, Elsa Recreation Assn. (CBC English network, Ont.) 5-w.

Mayo—CBKHT-2, Ch. 7, CBC (CBUT, Vancouver, B.C.) 10-w.

Miles Ridge—CIMR-TV, Ch. 12, Beaver Creek Community Club (CBC English network, Ont.) 10-w.

Old Crow—CKRF-TV, Ch. 13, Old Crow Community Club (CBC English network, Ont.) 10-w.

Pelly Crossing—CFPC-TV, Ch. 12, Pelly Crossing Community Club (CBC Northern Service, N.W.T.) 5-w.

Ross River—CFRR-TV-1, Ch. 9, Ross River Community Assn. (CBC Northern Service, N.W.T.) 15-w.

Silver City—New, Kluane Lake Athletic Assn. (CBC Northern Service).

Stewart Crossing—CFCS-TV, Ch. 9, Stewart Crossing Community Club (CBC English network, Ont.) 15-w.

Teslin—CFTN-TV-1, Ch. 13, Teslin Community Assn. (CBC English network, Ont.) 5-w.

Upper Liard—New, Liard Bcstg. Society (CBC Northern Service).

Watson Lake—CBDAT, Ch. 8, Performance Communications Ltd. (CBUT Vancouver, B.C.) 50-w.

Whitehorse—CFWH-TV, Ch. 6, CBC (CBUT, Vancouver, B.C.) 5-kw.

International Directory of TV Stations and Sets

Based on Best Available Information from U.S. & Foreign Govt. Agencies and from Equipment Manufacturers and Other Trade Sources. Including Stations on Air, Under Construction, Planned and Operating Experimentally and Estimates of Sets-in-Use as of Aug. 1990. For American Forces Stations, see page B-312. For World TV Stations & Sets, see page B-319. For Characteristics of World Television Systems, see page B-311. For Channel Frequencies, see page B-309. For Color Television Systems in Use or Planned, see page B-313.

Afghanistan

(625-line standards, System B)
Color: PAL System

Sets in use: 297,323 black & white; 331,446 color

Afghanistan Radio & TV, P.O. Box 544, Kabul. Tel. 25622; 25135. Telex: 288 AFGRTV AF.
Personnel: Sayed Yaqoub Waseeq, general president; Z. Toryal, technical president.
FARAH—Ch. E-8. ERP 100 w.
FARYAB—Ch. E-8. ERP 100 w.
BAQAKHSHAN—Ch. E-12. ERP 100 w.
BAGHLAN—Ch. E-5. ERP 100 w.
GAROIZ—Ch. E-10. ERP 100 w.
GHAZNI—Ch. E-10. ERP 100 w.
HELMANO—Ch. E-10. ERP 100 w.
HERAT—Ch. E-11. ERP 100 w.
JOZJAN—Ch. E-10. ERP 100 w.
KANDAHAR—Ch. E-12. ERP 100 w.
KHUST—Ch. E-7. ERP 100 w.
KUNDOUZ—Ch. E-8. ERP 100 w.
MAZAR-I-SHARIF—Ch. E-12. ERP 100 w.
NANGARHAR—Ch. E-8. ERP 100 w.
NEMROZ—Ch. E-10. ERP 100 w.
PUL-I-KHUMRI—Ch. E-8. ERP 100 w.
SAMANGAN—Ch. E-4. ERP 100 w.
SHINOANO—Ch. E-8. ERP 100 w.
Rates: Peak hour, 864,000; 30 sec., 7,200 (afghanis).

Networks: One.

Transmitters: One.

Low power repeaters: 18.

Satellite earth stations: One.

Satellite earth stations: Transmit/receive, one in operation; receive only, 18 in operation.

Albania

(625-line standards, System D)
Color: SECAM System

Sets in use: 115,000

Radiodiffusion et Television Albanaise, Rruga Ismail Qemali, Tirana, Albania.
TIRANA—Ch. R-2. ERP 100 kw. 7 high power repeaters.
Transmitters: One.
Repeaters: 7.
Note: Recent information not available.

Algeria

(625-line standards, System B)
Color: PAL System

Sets in use: 1,140,000
Programs: One.

Radiodiffusion-Tellevision Algerienne, 21 Blvd. des Martyrs, Algiers, Algeria. Tel. 60-23-00. Telex: 66101. Fax: 590270. French, Kabyle & Arabic language.
Personnel: Abdelker Brahimi, director general; Mohamed Melaika, deputy director; Youcef Nader, director, general administration; Mustapha Bennabi, director of information; Boualem Azibi, director of programming; Kamel Bendissari, director of production; Ahmed Bouhired, technical director; Rabia Hamimi, director of international relations.
Transmitters: 23.
Low power repeaters: 60.

Angola

(625-line standards, System I)
Color: PAL System

Sets in use: 12,300.

Radiotelevisao Popular de Angola, RPA, Avenida dos Restauradores No. 128, P.O. Box 2604, Luanda. Tel. 35697. Telex: RPA AN 3238.
Personnel: Dr. Joao Urbano, chairman of the board of directors; Dr. Almeida Dias, deputy chairman; Jose Luandino Vieira, program manager; Joaquim de Carvalho, production service manager; Gastao de Jesus, chief engineer; Maria do Carmo Lucas, administrative director.
LUANOVA—Ch. 9 (V-215.25, A-221.25). Transmitters 2 x 1 kw, ERP 2 kw. TV tape recording facilities.
Hours of operation: 8:30-10:00 p.m., daily. One.
Repeaters: 2 500 watt planned.
Note: Recent information not available.

Antigua

(525-line standards, System M)
Color: NTSC System

Sets in use: 5,000 black & white; 20,000 color
Networks: One.
Cable television service: One system serving 15,500 homes.

Antigua & Barbuda Broadcasting Services, ABS-TV, Scott's Hill, P.O. Box 590, St. John's, Antigua, W. I. Tel. St. John's 20821.

Personnel: Hollis Henry, general manager.
Ownership: Government of Antigua.
Represented in U.S. by Intercontinental Services Ltd., New York; in Canada by Stovin-Byles Ltd., Toronto; in U.K. by Overseas Rediffusion Ltd., London.
ST. JOHN'S—Ch. 10 (V-193.25, A-197.75), transmitter 10 kw. Started June 1965.
Hours of operation: 5 p.m.-6 a.m.
Rates: Peak hour, 400 (U.S. dollars).
Transmitters: One.
Low power repeaters: One.

Arab Republic of Egypt

(625-line standards, System B)
Color: SECAM System

Sets in use: 3,850,000 black & white; 350,000 color
Programs: 2.

Egyptian Radio & TV Union, Radio & TV Building, Corniche El-Nil, Maspero, Cairo 1186, Egypt. Mailing Address: P.O. Box 552, Attaba Square, Cairo. Tel. 757155. Telex: 92152. Cable: Kahivision.
Personnel: Safwat El-Sherif, Minister of Information; Hussein Enan, president of radio & TV union; Farouk Ibrahim Ali, chairman of broadcast engineering sector; Samia Sadek, chairman of TV program sector; Mohamed Abd-El-Fatah, chairman of economic sector & secretary general.
Hours of operation: First program—8:00-11:00 & 13:00-21:00. Mon-Thurs. & Sat.; 7:00-21:00, Fri. & Sun. Second

program—11:00-21:30, Mon-Thurs. & Sat.; 7:00-21:00, Fri. & Sun.
Rates: Spot 60 sec., 1,800; 45 sec., 1,400; 30 sec., 1,000; 20 sec., 600; 10 sec., 300 (U.S. dollars).
Transmitters: 49.
Satellite earth station: Transmit/receive in operation.

Argentina

(625-line standards,
U.S. channeling, System N)
Color: PAL System

Sets in use: 5,500,000 black & white; 500,000 color
Cable television service: 2 companies serving approximately 15,000 subscribers in Buenos Aires & surrounding suburbs.

Asociacion de Teleradiodifusoras Argentinas (ATA), Av. Cordoba 323, 6°, 1054 Buenos Aires. Tel. 312-4219.

Personnel: Eduardo Oscar Farley, president.

Transmitters: 35.

Note: Recent information not available.

Australia

(Modified 625-line standards, System B)
Color: PAL System

Sets in use: 96,000 black & white; 5,011,000 color

Programs: 5; 3 commercial, 2 govt. non-commercial.

Direct broadcasting satellite: One in operation. Started March 1986.

Australian Broadcasting Corporation, 150 William St., G.P.O. Box 9994, Sydney, N.S.W. 2001, Australia. Tel. (02) 339-0211. Telex: 26506. Fax: 356-5305.

Personnel: Robert Somerville, chairman; David Hill, managing director; Stuart Revill, asst. managing director; Paddy Conroy, director, TV; Malcolm Long, director, radio; Richard Broinowski, dir., Australia radio; Helen Mills, general manager, concert music; Julie Steiner, general mgr., enterprises; Harold Wall, general manager, human resources; Gerald Moriarty, assistant managing dir., resources; Ian Higgins, general manager, corporate relations; Philippa Smith, dir., corporate policy & planning.

U.S. Representatives: Martin Debelle, correspondent, North America, Suite 1700, One Rockefeller Plaza, New York, NY 10020. Tel. 212-757-1177. Telex: (23) 234 829 or 425813. Fax: 212-247-2095. John Cameron, Suite 702, 2030 M St. NW, Washington, DC 20036. Tel. 202-466-8575. Telex: (23) 200464. Fax: 202-775-9308.

AOELAIODE—Ch. 2. ERP 100 kw.

ALBANY—Ch. 2. ERP 100 kw.

ALBURY—Ch. 1. ERP 100 kw.

BALLARAT—Ch. 3; moving to Ch. 11. ERP 100 kw.

BEGA/COOMA—Ch. 8. ERP 100 kw.

BENOIGO—Ch. 1. ERP 100 kw.

BRISBANE—Ch. 2. ERP 100 kw.

BUNBURY—Ch. 5. ERP 100 kw.

CAIRNS—Ch. 9. ERP 100 kw.

CANBERRA—Ch. 3. ERP 100 kw.

CENTRAL AGRICULTURAL—Ch. 5A. 100 kw.
OALWALLINU—Ch. 46. ERP 10 kw.
OARWIN—Ch. 6. ERP 30 kw.
UBBO—Ch. 11. ERP 200 kw.
GERALDTON—Ch. 6. ERP 10 kw.
GOLD COAST—Ch. 49. ERP 50 kw.
GRAFTON/KEMPSEY—Ch. 2. ERP 100 kw.
GRIFFITH—Ch. 7. ERP 100 kw.
HOBART—Ch. 2. ERP 100 kw.
HORSBURG/DIMBOOLA—Ch. 45. ERP 100 kw.
ILLAWARRA—Ch. 56. ERP 600 kw.
LAUNCESTON—Ch. 3; moving to Ch. 11. ERP 100.

LISMORE—Ch. 6. ERP 100 kw.

LOXTON—Ch. 3. ERP 150 kw.

MACKAY—Ch. 4; moving to Ch. 8. ERP 100.

MARYBOROUGH—Ch. 6. ERP 150 kw.

MELBOURNE—Ch. 2. ERP 100 kw.

MILOURA—Ch. 4; moving to Ch. 6. ERP 100 kw.

MOORA—Ch. 60. ERP 60 kw.

MORAWA—Ch. 8. ERP 10 kw.

MOUNT GAMBIER—Ch. 1. ERP 100 kw.

NEWCASTLE—Ch. 5A. ERP 100 kw.

ORANGE—Ch. 1. ERP 100 kw.

PERTH—Ch. 2. ERP 100 kw.

PORT PIREE—Ch. 1. ERP 100 kw.

ROCKHAMPTON—Ch. 3; moving to Ch. 9. ERP 100 kw.

SHEPPARTON—Ch. 3; moving to Ch. 40. ERP 100 kw.

SWAN HILL—Ch. 2. ERP 100 kw.

SYDNEY—Ch. 2. ERP 100 kw.

TAMWORTH—Ch. 7. ERP 100 kw.

TAREE—Ch. 1. ERP 100 kw.

TOOWOOMBA—Ch. 3; moving to Ch. 32. ERP 100 kw.

TOWNSVILLE—Ch. 3. ERP 100 kw.

TRARALGON—Ch. 4; moving to Ch. 40. ERP 100 kw.

WAGGA WAGGA—Ch. 0. ERP 100 kw.

WAGIN—Ch. 8. ERP 60 kw.

WARWICK—Ch. 1. ERP 100 kw.

WESTERN VICTORIA—Ch. 5A. ERP 66 kw.

WUONINA—Ch. 30. ERP 10 kw.

Transmitters: 8.

Repeaters: 99.

Low power repeaters: 328.

Satellite earth stations: Transmit/receive, 5 in operation; receive only, 300 in operation.

Federation of Australian Commercial Television Stations, 44 Avenue Rd., Mosman, N.S.W. 2088. Tel. 960-2622. Fax: 969-3520. The industry association of the independent commercial telecasters in Australia.

Personnel: John Cormack, general manager; R. Barton, director, engineering; C. Graham, dir., industrial relations; T. Bean, manager, commercial acceptance division; A. Stewart, information resources manager; E. Mitchim, engineer.

U.S. Representatives: Ken Burslen, Suite 770, 10100 Santa Monica Blvd., Los Angeles, CA 90067. Represents Network 1C Australia (Ch. 10, Sydney, Melbourne & Adelaide, Ch. 0, Brisbane). Nine Network, c/o Jan Maher, Suite 500, 90025 Sunset Blvd., Los Angeles, CA 90025. Represents Nine Network (Ch. 9, Sydney, Melbourne, Brisbane & Adelaide). Amalgamated TV Services Pty. Ltd., c/o Zane Bair, Suite 2060, 10100 Santa Monica Blvd., Los Angeles, CA 90067. Represents Seven Network (Ch. 7, Sydney, Melbourne, Brisbane & Adelaide).

International TV Directory

Hours of operation—Typical metropolitan station: 24 Hrs. Typical station in large provincial city: 7:00 a.m.-midnight. Typical station in small provincial city: 10:30 a.m.-11:30 a.m.

Rates (typical metropolitan): Peak 10 sec., 2000; 30 sec., 2917; 60 sec., 5600. Low 10 sec., 230; 30 sec., 370; 60 sec., 690 (Australian dollars).

Rates (typical large provincial): Peak 10 sec., 390; 30 sec., 670; 60 sec., 1100. Low 10 sec., 85; 30 sec., 150; 60 sec., 240 (Australian dollars).

Rates (typical small provincial): Peak 10 sec., 85; 30 sec., 150; 60 sec., 210. Low 10 sec., 40; 30 sec., 80; 60 sec., 125 (Australian dollars).

Transmitters: 56.

Repeaters: 149.

Low Power Repeaters: 435.

Satellite earth stations: 10 transmitting.

Austria

(625-line standards, Systems B & G)
Color: PAL System

Sets in use: 351,000 black & white; 2,331,000 color

Programs: 2.

Cable television service: 250 systems serving 430,000 subscribers.

Oesterreichischer Rundfunk, ORF, Wuerzburggasse 30, A-1136 Vienna. Tel. 82 91 0. Telex: 133601. Fax: 82912200.

Personnel: Thaddeus Podgorski, general administrative officer; Ernst Grisseman, superintendent of radio programs; Johannes Kunz, superintendent of TV information; Ernst Wolfram Marboe, superintendent of TV programs; Heinz Doucha, technical director; Dr. Peter Radel, administrative director; Paul Lendvai, short-wave service director; Gerhard Zeiler, secretary general.

Studio superintendents: Karl Hofer, Burgenland; Heinz Felsbach, Kaernten; Dr. Paul Twaroch, Niederosterreich; Dr. Hannes Leopoldeder, Oberosterreich; Friedrich Urban, Salzburg; Dr. Rudolf Nagiller, Tirol; Wolfgang Lorenz, Steiermark; Dr. Leonhard Paulmichl, Vorarlberg; Othmar Urban, Vienna.

Hours of operation: First channel, 9 a.m.-1:30 p.m. & 4:30-12 p.m., Mon.-Fri.; 9 a.m.-1:30 p.m. & 2:30-12 p.m., Sat.; 9:00 a.m.-1:30 p.m. & 2:30 p.m.-12:00 a.m., Sun. Second channel, 4 p.m.-1:30 p.m., Mon.-Fri.; 2:30 p.m.-1:30 a.m., Sat.; 9 a.m.-12 a.m., 3:00 p.m.-1:30 a.m., Sun.

TV tape recording facilities. Color telecasting began Jan. 1969.

Rates: Peak 30 sec.: 201,000 (Austrian schillings).

Transmitters: 40.

Repeaters: 864.

Low power repeaters: 512.

Azores

(See Portugal)

Bahamas

(525-line standards, System M)
Color: NTSC System

Sets in use: 50,000

Cable television service: One system serving Freeport, Grand Bahama.

Direct broadcasting satellite: Planned.

Broadcasting Corp. of the Bahamas, P.O. Box N-1347, Centreville, Nassau. Tel. (809) 32-24623.

Personnel: Calsey W. Johnson, general manager; Louis W. A. Hanchell, deputy

general manager; Edison E. Bethel, special projects manager; Patric Walkes, sales director; Gregory Lampkin, program director; Lithera Millar, production director; Marshall Orr, financial controller; Mike Smith, director, research & archives; Michael Thompson, director of engineering.

Represented in U.S.: Intercontinental Services Ltd.

NASSAU—ZNS-TV, Broadcasting Corp. of the Bahamas, Ch. 13 (Commercial), Transmitter 5 kw, ERP 50 kw. Started 1977.

Rates: Peak hour, 1,000; 30 sec., 69.50 (Bahamian dollars).

Transmitters: One.

Bahrain

(625-line standards, System B)
Color: PAL System

Sets in use: 50,000 black & white; 175,000 color

Programs: 2.

Bahrain Television, Ministry of Information, P.O. Box 1075, Manama, Bahrain, Arabian Gulf.

Personnel: Dr. Hala Al-Urman, asst. undersecretary for radio & TV; Gahtan Al Gahtani, head of production; Fowzia Zainal, superintendent of programs.

ISA TOWN—Ch. E-4, Transmitter 25 kw.

ISA TOWN—Ch. E-55, Transmitter 55 kw.

Hours of operation: 16:00-24:30.

Rates: Peak 60 sec., 260; 45 sec., 225; 30 sec., 185; 20 sec., 150 (Bahrain dinars).

Transmitters: 2.

Satellite earth stations: Transmit/receive in operation.

Bangladesh

(625-line standards, System B)
Color: PAL System

Sets in use: 349,091 black & white; 89,630 color

Networks: One.

Direct broadcasting satellite: Planned.

National Broadcasting Authority of Bangladesh, NBAB, NBA House, Shahbag Ave, Dhaka-2, Bangladesh. Tel. 502150, 400131. Telex: 65624. Cable: Broadcasts Dhaka.

Personnel: Saiful Bari, chairman.

Bangladesh Television, BTV, Television Bhaban, Rampura, Dhaka-17, Bangladesh. Tel. 400131-9. Telex: 65624 BTV DJ DHAKA. Cable: BATEEVEE Dhaka.

Personnel: Saiful Bari, chairman; Mustafa Monwar, deputy director general, programs; Nurul Islam, deputy director general, news; Mustafizur Rahman, general manager, Dhaka TV; S. M. Nousher Ali, chief engineer; S. D. Khan, chief engineer, planning & development; M. A. Wahed, chief engineer, operations & maintenance; Fakhruzzaman Chowdhury, director, administration; Qutubuddin Ahmed, director, finance; Abdullah-Al-Mamun, director, international relations, foreign programming & liaison; Anwar Hussain, director, design; Ghulam Mustafa, director, photography; Esrarul Haque, director, sales; Atiqul Haque Chowdhury, director, programs; Barkat Ullah, director, development program unit; Mominul Hague, director population program sales; Nawazish Ali Khan, program executive; Anisur Rahman, Syed Lutfi Ali, Zahurul H. Islam & Abul Kalam Patwary, senior engineers; M. A. Naser, director, news; Faruque Alamgir, chief news editor. **OHAKA—Ch. E-9,** Transmitter 50 kw, ERP 60 kw, Ch. E-6. Originates programs. TV tape recording facilities. Started Dec. 25, 1964.

Personnel: Mustafizur Rahman, general manager; Badrunnessa Abdullah, Musa Ahmed, Zia Anshari, Kazi Abu Zafar Hassan Md. Siddiqui & Kazi Kyum, program managers; Abdul Quadir & Fazul Huq, Motiur Rahman, Saifullah & Mohidul Huq Chowdhury, engineering managers; Keramat Mowla, chief designer; Syed Mahmood Ahmed, chief cameraman.

CHITTAGONG—Ch. E-5, Transmitter 15 kw.

KHULNA—Ch. E-11, Transmitter 90 kw.

MYMENSINGH—Ch. E-12, Transmitter 398 kw.

NOAKHALI—Ch. E-12, Transmitter 398 kw.

NATORE—Ch. E-8, Transmitter 90 kw.

RANGPUR—Ch. E-6, Transmitter 360 kw.

SYLHET—Ch. E-7, Transmitter 136 kw.

Hours of operation: Ch. 9, 17:00-23:45, daily; 13:00-23:45, Fri.

Rates: Peak 3-min., \$1615; 30 sec., \$3180 (U.S. dollars).

Transmitters: 9.

Repeaters: One.

Low power repeaters: One.

Satellite earth stations: Transmit/receive 2 in operation; receive only 2 in operation.

Barbados

(525-line standards, System M)
Color: NTSC System

Sets in use: 45,000 black & white; 15,000 color

Networks: One.

CBC-TV, Caribbean Broadcasting Corp., P.O. Box 900, Bridgetown, Barbados, W.I. Tel. 809-429-2041; 809-436-6637. Telex: 2560 CABROCO WB. Cable: CABROCO.

Personnel: Dr. Chamberlain Hope, chairman of the board; Sam Tait, general manager; Tony Cumming, deputy general manager, broadcast services; Olwen Cumberbatch, program manager, TV; Zelda Gibson, deputy general manager, TV; Glynne Husbands, chief engineer.

BRIGETOWN—Ch. 9 (V-187.25, S-191.75), Transmitter 10 kw, ERP 90 kw, Ch. 14 (V-471.25, S-475.75). Transmitter 100 watts, ERP 1 kw, Ch. 18 (V-495.25, S-499.75). Transmitter 100 watts, ERP 1 kw, Ch. 22 (V-519.25, S-523.75). Transmitter 100 watts, ERP 1 kw. TV tape recording facilities. Started Dec. 1964. Note: Ch. 14, Ch. 18 & Ch. 22 are scrambled pay services carrying CNN, ESPN & movies.

Hours of operation: 11 hours weekdays; 15.5 hours Sat.; 15 hours Sun.

Rates: Peak one hour, 3,892; peak 30 sec., 497 (Barbados dollars).

Transmitters: 4.

Satellite earth stations: Receive only, 2 in operation.

Belgium

(625-line standards, Systems B & H)
Color: PAL System

Sets in use: 422,149 black & white; 2,852,087 color

Programs: 4; 2 commercial; 2 non-commercial.

Cable television service: 50 systems serving 3,180,000 subscribers.

Radio-Television Belge de la Communauté Culturelle Française RTBF, Cite de la R.T.B.F., Boulevard August Reyers 52, B-1040, Brussels. Tel. 02/737.21.11. Telex: 21437. Fax: 7361426.

Personnel: Robert Stephane, administrator general; Georges Leonard, acting director of general affairs; Pierre DeVos, director of information; Alain Dehon, chief engineer; Raymond Hauseux, chief engineer (equip-

ment); Philippe Dasnoy, director of radio; Georges Konen, director of television. Broadcasting in French language.

Transmitters: 10.

Rates: Peak 30 sec., 260,000 (Belgian francs).

Low power stations: 9.

Belgische Radio en Televisie, BRT, Omroepcentrum, A. Reyerslaan 52, 1040, Brussels. Tel. 02/737.31.11.

Personnel: Cas Goossens, administrator general; Michel Gewillig, director general, technical services; Hubert Hermans, director general, television; Piet van Roe, director general, radio; Josef Coolsaet, director, international relations.

Broadcasting in Dutch language.

Hours of operation: 15:30-23:00, weekdays; 10:00-23:00, Sun.

Transmitters: 9.

Repeaters: 3.

Satellite earth stations: 2 in operation.

Belize

Sets in use: 12,000

BELIZE CITY—Receives U.S. TV signals from satellites.

Benin

(625-line standards, System K)
Color: SECAM System

Sets in use: 30,000 black & white; 45,000 color

Office de Radiodiffusion et de Television du Benin, B.P. 366, Cotonou. Tel. 312041/301096/301417/300628/301716/300065.

Personnel: Nicolas Benon, director general of ORTB; Sebastien Agbota, deputy director general; Adam Tessi Boni, financial & administrative director; Michele Badarou, director of television; Didier Falade, chief of central programming services, TV; Marcellin loubgade, chief of technical services, TV.

COTONOU—Ch. 4, ERP 10 kw.

PARAKOU—Ch. 6, ERP 10 kw.

Rates: Peak hour, 1,500; 30 sec., 750 (U.S. dollars).

Transmitters: 2.

Low power repeaters: One.

Satellite earth station: Transmit/receive.

Bermuda

(525-line standards, System M)
Color: NTSC System

Sets in use: 2,000 black & white; 56,000 color

Networks: 2 commercial.

Cable television service: One system serving 10,000 subscribers (5/25/90). Started June 1989.

Bermuda Broadcasting Co. Ltd., No. 6 Fort Hill Road, Prospect, Devonshire DV-02. Mailing address: P.O. Box HM 452, Hamilton, HM BX, Bermuda. Tel. 809-295-2828. Fax: 809-295-4282; 809-292-5704 (newsroom).

Personnel: Malcolm R. Fletcher, general manager; Edward Smith, marketing manager; Delano Ingham, operations manager; Ulrick Richardson, news manager; Shirley Edness, traffic supervisor; Leola Stovell, sales supervisor.

Represented in U.S. by: Intercontinental Services Ltd., New York; in U.K. by Airtime International, London.

PROSPECT, OEONSHIRE—Ch. 9, Transmitter 2.5 kw, ERP 28 kw; stereo. TV tape

recording facilities. Started Jan. 1958 on Ch. 10. Programming affiliate: CBS. Ch. 7 Transmitter 2.5 kw, ERP 28 kw; stereo.
Hours of operation: Ch. 9, 24 hours, Monday-Thursday; 7 a.m.-3 a.m., Friday; 9 a.m.-2 a.m. Saturday; 8:30 a.m.-12:30 a.m., Sunday. Ch. 7, 24 hours, daily.
Rates: Ch. 7 & 9, Peak hour, 1,090; 30 min., 590; 15 min., 360; 60 sec., 240; 30 sec., 120 (Bermuda dollars).
Transmitters: 2.
Satellite earth stations: Receive only, 6 in operation.

Bolivia

(525-line standards, System N)
 Color: NTSC System M

Sets in use: 1,200,000 black & white; 600,000 color
Direct broadcasting satellite: Planned.

TV Boliviana, Empresa Nacional de Television Boliviana, Casilla 900, La Paz, Bolivia.
Personnel: Julio Barragan Calvimontes, director general; Gaston Prudencio B., director of administration; Carlos Soria Galvarro, director of programming & production; Jose Luis Fernandez, chief technical director; Pastor Gemio, technical director.
LA PAZ—Ch. 7. ERP 2 kw.

Sistema Integrado de Television Universitaria, Av. 6 de Agosto, Box 21982, La Paz 359298. Tel. 361183.

Personnel: Carlos Soria Galvarro, director general; Ivan Rodrigo Mendizabal, production manager; Boris Rodriguez, technical manager; Alberto Valencia, technical consultant.

COBIJA—Ch. 5. ERP 100 w.
COCHABAMBA—Ch. 11. ERP 1 kw.
LA PAZ—Ch. 13. ERP 2 kw. Started Dec. 24, 1980. TV tape recording facilities.
ORURO—Ch. 13. ERP 100 w. (dark)
POTOSI—Ch. 9. ERP 100 w.
SANTA CRUZ—Ch. 11. ERP 10 kw.
SUCRE—Ch. 12. ERP 100 w.
TARIJA—Ch. 8. ERP 1 kw.
TRINIDAD—Ch. 10. ERP 100 w.
Hours of operation: 16:00-23:30 daily.
Rates: Peak hour, 500; 30 sec., 22.50 (U.S. dollars).
Transmitters: 7.
Low power repeaters: 2.
Satellite earth station: Transmit/receive.

Bophuthatswana

Color: PAL System

Sets in use: 40,000 black & white; 55,000 color
Networks: One.
Direct broadcasting satellite: Transmit/receive. Started June 1989.

Bophuthatswana Broadcast TV, Private Bag X2150, Mmabatho 8681. Tel.: (01401)289111. Telex: 3017 BP; 3156 BP. Fax: (01401) 26009. Started Dec. 1983.
Personnel: Jonathan Procter, director-general; Richard R. Minton, dir., television; Richard S. Magau, head of programming; O. G. Stewart, dir., technical; Gabriel Majatladi, head of educational television; Regina Nkaletse, public relations.

Transmitters: Brixton, Ch. 37; Ganyesa, Ch. 42; Itsoeng, Ch. 59; Kameeldrift, Ch. 36; Kuruman, Ch. 56; Mabopane, Ch. 44; Madibogo, Ch. 55; Makadima, Ch. 54; Mmabatho, Ch. 24; Moreteletse, Ch. 26; Motswedi, Ch. 45; Pilianesburg, Ch. 57; Taung, Ch. 39; Thabanchu, Ch. 67.
Hours of operation: 45-48 per week.
Rates: Peak hour, 1,200; 30 sec., 300 (U.S. dollars).
Transmitters: 14.

Satellite earth station: Receive only.

Brazil

(525-line standards, System M)
 Color: PAL System

Sets in use: 14,000,000 black & white; 30,000,000 color
Networks: 5; 4 commercial, one non-commercial educational.

Rede Bandeirantes/TV Bandeirantes, Rua Radiantes, 13, 05699, P.O. Box 372, Sao Paulo, SP. Tel. 842-3011. Telex: 56375 RTBA BR. 81680 RTBA BR. 53306 RTBA BR. 80594 PAPM BR. Fax: 814-2420; 842-3067.
Personnel: Joao Jorge Saad, president; Joao Carlos Saad, vice president; Jose Roberto Maluf, international director; Miguel Cipolla, superintendent of engineering; Ricardo Saad, superintendent of administration; Rubens Furtado, superintendent of programming; Sergio Armando Cruz Marcandes, network director.

All stations commercial except Govt.-owned outlets.

Full power stations: Altamira, PA, Ch. 8; Alta Floresta, MT, Ch. 7; Araguaia, TO, Ch. 13; Barra Mansa, RJ, Ch. 8; Belem, PA, Ch. 4; Belo Horizonte, MG, Ch. 7; Blumenau, SC, Ch. 7; Brasilia, DF, Ch. 4; Campina Grande, PB, Ch. 5; Campo Grande, MS, Ch. 13; Caruaru, PE, Ch. 12; Cascavel, PR, Ch. 6; Criciuma, SC, Ch. 9; Cuiaba, MT, Ch. 8; Curitiba, PR, Ch. 6; Dourados, MS, Ch. 5; Florianopolis, SC, Ch. 6; Fortaleza, CE, Ch. 12; Foz do Iguaçu, PR, Ch. 10; Goiania, GO, Ch. 13; Gurupi, TO, Ch. 13; Itajai, SC, PR, Ch. 16; Ituiutaba, MG, Ch. 12; Londrina, PR, Ch. 7; Macapa, AP, Ch. 4; Manaus, AM, Ch. 13; Maraba, PA, Ch. 10; Maringa, PR, Ch. 16; Natal, RN, Ch. 3; Paranaíba, PR, Ch. 13; Ponta Grossa, PR, Ch. 7; Pres. Prudente, SP, Ch. 10; Porto Alegre, RS, Ch. 10; Porto Velho, RO, Ch. 13; Recife, PE, Ch. 9; Rio Branco, AC, Ch. 13; Rio De Janeiro, RJ, Ch. 7; Salvador, BA, Ch. 7; Sao Luiz, MA, Ch. 6; Sao Paulo, SP, Ch. 13; Taubate, SP, Ch. 6; Teresina, PI, Ch. 5; Uberaba, MG, Ch. 13; Uberlandia, MG, Ch. 10; Vitoria, ES, Ch. 10; Volta Redonda, RJ, Ch. 5.

Low power repeaters: 645.
Satellite earth stations: Transmit/receive, 2 in operation; receive only, 32 in operation.

Rede Globo/TV Globo, Rua Lopes Quintas, 303, Jardim Botânico, Rio de Janeiro, RJ. Tel. 294-7732. Telex: 22795 TVGB BR. 31616. TVGB BR. 31775 TVGB BR. 23131 TVGB BR. Fax: 294-2042.

Personnel: Roberto Marinho, president; J. B. de Oliveira Sobrinho, superintendent of programs and production; Ives G. Alves, commercial director; Luiz Eduardo Borgerth, international director.

Rede Record/TV Record, Avenida Miruna 713, Indianapolis, Sao Paulo, SP. Tel. 542-9000; Telex: 22245.

Personnel: Paulo Machado de Carvalho, president; Paulo Machado de Carvalho Filho, executive director; Alfredo Machado de Carvalho, international director.

Rede Manchete/TV Manchete, Rua do Russel 766, Gloria, Rio de Janeiro, RJ. Tel. 265-2012; Telex: 21525 BLOC BR.

Personnel: Adolpho Bloch, president; Expedito Grossi, director general; Pedro Jack Kapeller, international director.

Rede SBT/TVS (Sistema Brasileiro de Televisao), Rua Oona Santa Veloso, 575 Vila Guilherme, Sao Paulo, SP. Tel. 292-2779; Telex: 37893 SBTV BR. 63086 SBTV BR.

Personnel: Guilherme Stolar, president; Jose Eduardo Marcondes, international director.
Transmitters: 198 (179 commercial, 19 educational).
Low power repeaters: 6,181.
Satellite earth stations: Transmit/receive, 5 in operation; receive only, 154 in operation.

British Virgin Islands

(525-line standards, System M)
 Color: NTSC System

Sets in use: 1,300
Networks: One.

Television West Indies Ltd., P.O. Box 34, Broadcast Peak, Chawel, Tortola, BVI. Tel. 809-409-43332.

Transmitters: One.
 Note: Recent information not available.

Brunei Darussalam

(625-line standards, System B)
 Color: PAL System

Sets in use: 3,000 black & white; 58,500 color
Networks: One.

Radio Television Brunei, Department of Broadcasting and Information, Bandar Seri Begawan, Brunei Darussalam. Tel. 02-43111. Telex: BRUNEI BU 2311/2.

Personnel: Pg. Badaruddin Pg. Ghani, director; Hj. Alidin Hj. Othman, deputy director, broadcasting; Pg. Hj. Mohd Yassin Pg. Hj. Othman, deputy director, information; Pg. Ismail Pg. Mohamed, head of programs; Sapawi Bolhassan, superintendent engineer; Zainal Tinggal, chief news editor.
ANDULAU—Ch. E-8 (V-196.25, A-201.75). Transmitter 20 kw, ERP 270 kw. Started Sept. 1976.

BANDAR SERI BEGAWAN—Ch. E-5 (V-175.25, A-180.75). Transmitter 10 kw, ERP 135 kw. TV tape recording facilities. Started July 9, 1975.

Hours of operation: 4:00 p.m.-11:45 p.m., Mon.-Thur. & Sat.; 12:00 noon-11:45 p.m., Fri.; 9:00 a.m.-11:45 p.m., Sun. & holidays.
Rates: Peak one hour, 2,615; peak 30 sec., 540 (Brunei dollars).

Transmitters: 4.
Satellite earth stations: One transmitting, one receiving.

Bulgaria

(625-line standards, Systems D & K)
 Color: SECAM System

Sets in use: 1,650,000 black & white; 250,000 color
Programs: 2

Bulgarska Televisia, San Stefano 29, Sofia 4. Tel. 243-481. Telex: RBG 22581.

Personnel: Ivan Slavkov, director general; Kiril Vasilev, deputy director general, programs; Nikolai Antonov, deputy director general, technical department; Atanas Taskov, sales manager & film buyer; Ivan Kovachev & Petko Vasilev, chief engineers; Ivan Vargov, head, international relations.

SOFIA—Ch. R-7. ERP 50 kw. TV tape recording facilities. Started Nov. 7, 1959.
Hours of operation: First channel, 8 hrs. daily; 2nd channel, 7 hrs. daily.

Transmitters: One.
Repeaters: 12.
Low power repeaters: 221.

Burkina Faso

(625-line standards, System D)
 Color: SECAM System

Sets in use: 7,700

Cable television service: One system serving more than 700 subscribers.

Radiodiffusion Television Voltaïque, Ministry of Information, P.O. Box 511, Ouagadougou. Tel. 22-14, 22-15, 22-16.

Personnel: Paul Ismael Ouedraogo, director of radio & television; Jean Modeste Ouedraogo, technical director; Konate Karim, head of programs; Kida Tapsoba, head of information; Joachim Zongo, head of rural radio; Sanogoh Odette, head of television.

OUGAODOUGOU—Ch. R-4. Transmitter 50-w, ERP 750-w. Started Aug. 1963. Ceased operation Jan. 1966. Later resumed service.

Hours of operation: 3 hours, 4 days a week.
Transmitter: One.
 Note: Recent information not available.

Burma

(See Union of Myanmar)

Burundi

(625-line standards, System K)
 Color: SECAM System

Sets in use: N.A.
Networks: One.
Direct broadcasting satellite: Plans start fall 1990.

Television Nationale du Burundi, B.P. 1900, Bujumbura, Burundi.

Personnel: Donatien Nahimana, director general; Marc Nkunzimana, director, television; Laurent Naikumwami, technical director for radio & TV; Leonidas Hakizimana, chief, production services; Edouard Haminyamunga, chief, transmitters; Lucien Rukeyva, chief, program service; Athanase Nhyanogeye, chief, news service.

BUJUMBURA—Ch. K-25. ERP 500 w.
MANGA—Ch. K-9. ERP 10 kw.
Rates (peak): Hour, 60,000; 30 sec., 3,000 (Burundi francs).

Transmitters: 2.
Satellite earth station: One, receive only.

Cambodia

(See Kampuchea)

Cameroon

(625-line standards, System B)
 Color: PAL System

Sets in use: 70,000 black & white; 400,000 color
Networks: One, government.
Direct broadcasting satellite: Plans.

Cameroon Radio-Television Corp., P.O. Box 1634, Yaounde, Cameroon.

Personnel: Gervais Mendoze, general manager; Emmanuel Nguimba Nloutsiri, deputy general manager; Biyiti Bi Essam, director, information; Saa Israel, director, programs; Achu Samba Francis, technical director.

YAOUNDE MBANKOLO—Ch. 5. ERP 51.8 kw.
Rates: Peak min., 720,000; 30 sec., 520,000 (CFA francs).
Transmitters: 26.
Repeaters: 2.
Low power repeaters: 4.
Satellite earth stations: Transmit/receive, 2 in operation.

International TV Directory

Canada

(525-line standards, System M)
Color: NTSC System

(For stations, see Canadian Station Directory)

Sets in use: 2,770,000 black & white;
9,110,000 color
Cable television service: 1,775 systems in
operation.

Canary Islands

(See Spain)

Central African Republic

(625-line standards, System K)
Color: SECAM System

Sets in use: 5,500 black & white; 1,500 color
Networks: One.

Radiodiffusion-Television Centrafricaine, B.P.
940, Bangui, Central African Republic.
Started Feb. 1974.

Personnel: Joaquim Da Silva Nzengue,
Minister of Communications; Hubert Mary
Djamany, secretary general; Patrice
Yanzenga, director general of television.

Rates: Peak 30 sec., 1400 (French francs).
Transmitters: One.

Low power repeaters: 2.
Satellite earth station: Receive only.

Chad

Color: SECAM System

Sets in use: N.A.
NOJAMENA—Radiodiffusion-Television Na-
tionale Tchadienne, B.P. 892, Ndjamena,
Tchad. Tel. 2273.

Transmitter: One.
Note: No additional or current information
available.

Chile

(525-line standards, System M)
Color: NTSC System

Sets in use: 1,800,000 black & white;
1,300,000 color

Networks: 4.
Cable television service: One system in
operation serving 5000 subscribers.
Started July 1989.

TV Chile, Television Nacional de Chile,
Bellavista 0990, Casilla Postal 16.104, Cor-
reo 9, Santiago, Chile. Tel. 774552. Telex:
35.20.181 TVC.

Personnel: Alejandro Briones, director
general; Patricia Guzman, director of press;
Alfonso Infante, technical manager; Jorge
Serrano, commercial manager; Carlos Pin-
to, manager, administration & finances;
Carlos Humeres, production manager.

Rates: Peak 30 sec., 2500.
Transmitters: 19.
Repeaters: One.

Low power repeaters: 96.
Satellite earth stations: One transmitting, 26
receiving.

Corporacion de Television de la Universidad
Catolica de Chile, Caupolicán 491, Concep-
cion. Tel. 26051.

CONCEPCION-Ch. 5 (V-75.25, A-81.75).
Transmitter 5 kw, ERP 60 kw. TV tape
recording facilities. Started Feb. 1973.

SANTIAGO-Ch. 7. Transmitter 4 kw, ERP 46
kw. TV tape recording facilities. Originates
TV Chile programming. Started Sept. 1969.
Hours of operation: Noon-midnight, daily.
Rates: Peak 60 sec., 85; 30 sec., 54; 20 sec.,
42; 10 sec., 31 (U.S. dollars).

Corporacion de Television de la Universidad
Catolica de Chile, Ines Matte Urrejola 0848,
Box 14.600, Santiago, Chile. Tel. 251 4000.
Telex: 440182 TRECE CZ.

Personnel: Eleodoro Rodriguez M., executive
director; Jorge Fernandez P., secretary
general; Manuel Vega R., administration &
financial director; Alfredo Abba M., pro-
gram director; Ruby Anne Gumpertz, pro-
duction director; Jorge Edwards M., sales
manager; Rafael Richard M., engineering
director; Hernan Zamora L., transmission
director; Juan Agustin Vargas, special
events director.

SANTIAGO-Ch. 13 (V-211.25, A-215.75).
Transmitter 25 kw, ERP 250 kw. TV tape
recording facilities. Started Oct. 1958.

Hours of operation: 10:30-2:00 a.m., daily.
Rates: Peak 30 sec., 907,000 (Chilean pesos).
Networks: One.

Transmitters: 18.
Low power repeaters: 35.
Satellite earth stations: Receive, 2 in
operation.

Universidad de Chile, Ines Matte Urrejola
0825, Santiago. Tel. 377851. Telex: 340492
tvuch-ck.

Personnel: Juan de Dios Vial Larrain, presi-
dent; Juan Pablo O'Ryan Guerrero, ex-
ecutive vice president; Alejandro Olivos
Cabrera, production manager; Vicente Lyon
Correa, programming executive; Andres
Raggio Rodriguez, commercial manager;
Jaime Sancho Martinez, engineering
manager; Hector Diaz Verdugo, director of
administration & finance.

SANTIAGO-Ch. 11 (V-187.25, A-191.75).
Transmitter 5 kw, ERP 60 kw. TV tape
recording facilities. Started Nov. 1960.

Hours of operation: 7:00 a.m.-11:50 p.m.,
daily.
Rates: Peak 30 sec., 1,800 (U.S. dollars). Ch.
5, Concepcion; Ch. 13, Santiago.

China

(625-line standards, System D)
Color: PAL System

Sets in use: 75,000,000
Networks: 3.
All stations are owned by the Government.

Bureau of Radio & Television Industry, P.O.
Box 4706, Beijing, People's Republic of
China. Tel. 484031.

Personnel: Han Zhi-Chuan, senior engineer,
deputy director; Sun Feng, vice director;
Yu Zicai, division of foreign affairs.

China Central Television (CCTV), 2 Fux-
ingmenwai St., Beijing, China.

Personnel: Wang Feng, director.
Transmitters: 202.
Repeaters: 2050.

Republic of China (Taiwan Province)

(525-line standards, System M)
Color: NTSC System

Sets in use: 860,000 black & white; 5,800,000
color
Networks: 4; 3 commercial, one
non-commercial.

BET 21, Taiwan Television Enterprise Ltd.,
No. 10, Pa Te Road, Sec. 3, Taipei. Tel.
7711515. Telex: 25714. Fax: 02-741-3626.

Personnel: Ching-Teh Hsu, chairman; Walter
C. H. Wang, president; Wei-Yung Lee, ex-
ecutive vice president; Shen-Wen Lee, vice
president; Hsiang-Chuan Hsiung, vice
president; To-Hui Yang, manager, engineer-
ing department; Wen-Lung Liu, manager,
business department; Nancy Hu, film

buyer; Victor S. T. Chang, manager, news
department; Jason Liao, manager, sports
department; Sheng Chu-Yu, manager, pro-
gram department; Ting-Wu Hsiung,
manager, personnel department.

CHU-TZU SHAN—Ch. 7, Transmitter 20 kw,
ERP 282/95/95 kw.

TA-SUNG-CHIA—Ch. 12, ERP 162/136/65 kw.

CHUNG-LIAO—Ch. 7, ERP 136/165/5.5 kw.

HWA-LIEN—Ch. 7, ERP 12/36 kw.

SU-AO—Ch. 10, ERP 4.0/0.45 kw.

TAI-TUNG—Ch. 10, ERP 1.9 kw. TV tape
recording facilities. Started Oct. 1962.

Hours of operation: 05:59-08:30, 11:14-16:10
& 16:30-4:10, Mon.-Fri.; 10:44-25:40, Sat.;
07:30-24:10, Sun.

Rates: Spot 30 sec., 72,000; 10 sec., 24,000
(New Taiwan dollars).

Transmitters: 9.
Repeaters: 17.
Low power repeaters: 15.

Satellite earth stations: Transmit/receive, one
in operation; receive only, one in operation.

BEF 21, China Television Company, 53 Ren-
Ai Rd., Sec. 3, Taipei, Taiwan. Tel. 751-1247.
Telex: 25080.

Personnel: Tsu Sung-Chiu, chairman; H. P.
Chung, president; Ling Shang-Shuang &
Kao Shu, vice presidents; Chang Chung-
Lun, manager, news dept.; S. K. Wang,
manager, program dept.; Rex Liu, chief film
buyer; Chun-Kang Tsai, manager, engineer-
ing dept.; I. P. Pan, manager, sales dept.

TAIPEI—Ch. 9, Transmitter 10 kw, ERP 139/35
kw (bi-directional). Started Oct. 1969.

Hours of operation: 12:00-13:10 &
18:00-23:15, Mon.-Fri.; 12:00-24:00, Sat.;
11:00-23:10, Sun.

Rates: Spot 10 sec., 20,000. Program 5 min.,
100,000 (New Taiwan dollars).

Repeaters: 3.
Low power repeaters: 3.

Chinese Television System, No. 100, Kuang
Fu South Road, Taipei. Tel. 7510321.

Personnel: Yee Chien-Chiu, chairman; Wu
Shih-Shung, president; Chen Tzu-Yao, vice
president; Sherman H. Hwang, manager,
news dept.; Y. H. Chang, manager, pro-
gram dept.; S. T. Chang, manager, educa-
tion dept.; H. H. Hu, manager, engineer-
ing dept.; James Fa-yu Liu, manager, sales
dept.; James Jiang, chief, film division;
Terry Lee, chief, public relations.

TAIPEI—Ch. 6, ERP 387/25 kw; Ch. 11,
Transmitter 12.5 kw, ERP 216/21 kw (tri-
directional). Started Oct. 1971.

Hours of operation: 5:40-9:10, 11:30-24:30
Mon.-Tues.; 5:40-10:00, 11:30-24:30, Wed.;
5:40-9:30, 11:30-24:30, Thurs.; 5:40-10:00,
11:30-1:00, Fri.; 5:40-1:25, Sat.;
5:40-24:40, Sun.

Rates: Peak 10 min., 1,980,000; 30 sec.,
99,000 (New Taiwan dollars).

Programs: 2.
Transmitters: 38.
Repeaters: 19.

Low power repeaters: 72.

Colombia

(525-line standards, System M)
Color: NTSC System

Sets in use: 2,500,000 black & white; 500,000
color

Instituto Nacional de Radio y Television In-
ravisión, Centro Administrativo Nacional,
Via Eldorado, Bogota. Tel. 2698700.
Studios: Calle 24, No. 5-64. Tel. 414 068
& 438 244. Telex: 44311.

Personnel: Fernando Barrero Chaves, direc-
tor general; Jaime Horta Diaz, secretary
general; Alfredo Camacho Noel, deputy
director, administration; Jorge Enrique
Ramirez, chief, office of planning; Clara

Patricia Restrepo de Toro, deputy director,
education; Edmundo Vega Osorio, chief,
division of commercial television; Jose
Acosta, deputy technical director.

All programs originate in Bogota studios, all
other stations are repeaters, all use HJRN-
TV call letters. TV tape recording facilities,
Bogota studio.

Hours of operation: Network 1: 11:30-12:30,
16:30-18:30 & 21:00-05:00 (commercial);
12:30-16:30 & 18:30-21:00 (educational).
Network 2: 16:00-05:00 (commercial). Net-
work 3: 19:00-04:00 (educational).

Rates: Peak prime time 30 sec., 250,000 (Col-
ombian pesos).

Networks: 2 commercial, one educational.
Transmitters: 36.

Low power repeaters: 84.
Satellite earth station: One in operation.

Republic of the Congo

(625-line standards, System D)
Color: SECAM System.

Sets in use: 2,700

Radiodiffusion Television Congolaise, P.O.
Box 2241-197, Brazzaville. Tel. 811676.

Personnel: Juste-Maurice Okemba, director
general; Jean-Pascal Mongo-Slyhm, direc-
tor of television; Luc Molonga, technical
director.

BRAZZAVILLE—Ch. 7, ERP 2 kw. Started ex-
perimental operation Aug. 1963.

Transmitter: One.

Costa Rica

(525-line standards, System M)
Color: NTSC System

Sets in use: 150,000 black & white; 300,000
color

Networks: 16; 15 commercial, one,
non-commercial.

Cable Television Service: 4 systems in oper-
ation serving 12,500 subscribers.

Direct broadcasting satellite: One in
operation.

Telecentro Canal 6, Corporacion Costar-
ricense de Television, P.O. Box 2860-1000,
San Jose. Tel. 32-92-55.

Personnel: Roxie Blen Sotela, president;
Mario Sotela, vice president; Claudio
Reyes, exec. vice president; Franklin
Chacon, general manager; Luis Guillermo
Castro, assistant vice president; Mario
Sotela Blen, sales manager; Ricardo Jar-
quin, chief engineer.

SAN JOSE—Ch. 6, Transmitter 20 kw, ERP
300 kw. All color operation. TV tape rec-
ording facilities. Started Sept. 1965.

Hours of operation: 11:00 a.m.-midnight,
daily.

Rates: Peak hour, 270,000; 30 sec., 25,000
(colones).

Transmitters: 13.
Repeaters: 2.

Low power repeaters: 21.
Satellite earth station: Transmit/receive, one
in operation; receive only, 7 in operation.

Televisora de Costa Rica S.A., TI-TVCR,
Sabana Oeste, P.O. Box 3876, San Jose,
Costa Rica. Tel. 32-22-22. Telex: 2220
TV-TICA.

Personnel: Olga de Picado, president; Rene
Picado, general manager; Rodrigo Sanchez
A., sales; Jorge Garro L., programming;
Jorge Monge, production; Eduardo Navas,
administrator; Alex Sanchez, chief studio
engineer; Gerardo Guzman, transmission
engineer.

Represented in U.S. by: Jack Singer
Associates Inc., 49 West 87th St., New
York, NY 10024.

SAN JOSE—Ch. 7. Transmitter 12 kw, ERP 360 kw. TV tape recording facilities. Started May 1960.
Hours of operation: 11:30 a.m.-midnight, daily.
Rates: Peak hour, 418,000; 30 sec., 19,200 (colones).
Networks: One.
Transmitters: One.
Repeaters: 10.
Satellite earth station: Receive only.

Multivision de Costa Rica Ltda., P.O. Box 4666, 1000 San Jose. Tel. 33-44-44. Fax: 21-17-34. Telex: 3043 TELEVI.

Personnel: Arnoldo Vargas Vargas, general manager; Bernardo Vargas McCallum, sales manager; Norman Vargas McCallum, engineering manager; Luis Vargas McCallum, head of acquisitions.

SAN JOSE—Ch. 4. Transmitter 5 kw, ERP 130 kw. Started Feb. 1962. TV tape recording facilities.

SAN JOSE—Ch. 9. Transmitter 12 kw, ERP 480 kw.

Hours of operation: 9:00 a.m.-midnight, daily.
Low power repeaters: One.
Satellite earth stations: Receive only, 2 in operation.

Telesistema Nacional S.A., Canal 2, P.O. Box 2860-1000, San Jose. Tel. 31-22-22.

Personnel: Roxie Bien Sotela, president; Mario Sotela Bien, vice president; Ramon Coll Montero, general manager; Jorge Mendez, sales manager; Ricardo Jarquin, chief engineer.

SAN JOSE—Ch. 2. Transmitter 20 kw, ERP 300 kw. TV tape recording facilities.

Rates: Peak 30 sec., 20,000 (colones).
Transmitters: One.
Satellite earth stations: Transmit/receive, one in operation; receive only, 7 in operation.

Sistema Universitario de Television TITV-UCR Canal 15, Ciudad Universitaria Rodrigo Facio, San Pedro de Montes de Oca, San Jose.

Personnel: Dr. Luis Garita Bonilla, general manager; Dr. Sergio Guevara, director; Ana Lucia Faeron Angel, producer & director of programs; Hermann Valverde, operations manager; Hector Moneste, technical assistant.

SAN JOSE—Ch. 15. Transmitter 100 w.
Transmitter: One.
Satellite earth stations: One receive only.

Cuba

(525-line standards, System M)
 Color: NTSC System

Sets in use: 1,130,000
Networks: 2

Cuban Institute of Radio & Television, CMO-TV, Ch. 6, 23 No. 258, Radiocentro, La Habana. Havana. Attention: Herrera.

BABINEY—Ch. 6. 1 kw, ERP 6 kw.
BARACOA—Ch. 7. 1 kw, ERP 12 kw.
BARTOLOME MASO—Ch. 10. 1 kw, ERP 53.7 kw.

CAJALBANA—Ch. 3. 1 kw, ERP 7.9 kw.
CAMAGUEY—Ch. 6. 10 kw, ERP 56 kw.
CHIVIRICO—Ch. 10. 1 kw, ERP 56.2 kw.
CIEGO de AVILA—Ch. 8. 5 kw, ERP 51.2 kw.
CIENFUEGOS—Ch. 7. 0.5 kw, ERP 7.9 kw.
GUANITO—Ch. 9. 10 kw, ERP 63.1 kw.
GUANTANAMO—Ch. 11. 5 kw, ERP 79.3 kw.
GUINES—Ch. 12. 0.1 kw, ERP 0.6 kw.
HAVANA—Ch. 6. 10 kw, ERP 129 kw.
HAVANA—Ch. 8. 0.1 kw, ERP 0.4 kw.
HOLGUIN—Ch. 3. 5 kw, ERP 27.5 kw.
JACAN—Ch. 9. 10 kw, ERP 120.2 kw.
MANZANILLO—Ch. 2. 0.1 kw, ERP 0.3 kw.
MATANZAS—Ch. 7. 0.1 kw, ERP 0.602 kw.
MOA—Ch. 10. 0.3 kw, ERP 1.2 kw.

NICARO—Ch. 10. 0.3 kw, ERP 1.2 kw.
NUEVA GERONA—Ch. 8. 5 kw, ERP 100 kw.
NUEVITAS—Ch. 9. 0.5 kw, ERP 3 kw.
PILON—Ch. 2. 0.1 kw, ERP 0.3 kw.
PUERTO BONIATO—Ch. 2. 5 kw, ERP 32.3 kw.
Salon—Ch. 7. 2 kw, ERP 31.7 kw.
SANCTI SPIRITUS—Ch. 9. 0.5 kw, ERP 1.9 kw.
SANTA CLARA—Ch. 3. 10 kw, ERP 60.3 kw.
TRINIDAD—Ch. 10. 0.1 kw, ERP 0.6 kw.
VICTORIA de las TUNAS—Ch. 11. 0.5 kw, ERP 2 kw.
YAGUAJAY—Ch. 10. 0.5 kw, ERP 2.5 kw.

Tele-Rebelde, Cadenas Nacionales de Television, Republic of Cuba.

BABINEY—Ch. 2. 1 kw, ERP 7.9 kw.
BARACOA—Ch. 9. 1 kw, ERP 12 kw.
BARTOLOME MASO—Ch. 12. 1 kw, ERP 53.7 kw.

CAJALBANA—Ch. 5. 1 kw, ERP 7.9 kw.
CAMAGUEY—Ch. 4. 10 kw, ERP 52.8 kw.
CHIVIRICO—Ch. 12. 1 kw, ERP 56.2 kw.
CIEGO de AVILA—Ch. 12. 1 kw, ERP 56 kw.
CIENFUEGOS—Ch. 11. 0.5 kw, ERP 7.9 kw.

GUANITO—Ch. 13. 10 kw, ERP 63.1 kw.
GUANTANAMO—Ch. 13. 5 kw, ERP 79.3 kw.
GUINES—Ch. 10. 0.1 kw, ERP 0.6 kw.
HAVANA—Ch. 2. 10 kw, ERP 132 kw.
HAVANA—Ch. 10. 0.1 kw, ERP 0.4 kw.

HOLGUIN—Ch. 8. 5 kw, ERP 27.5 kw.
JACAN—Ch. 13. 10 kw, ERP 120.2 kw.
MANZANILLO—Ch. 5. 0.1 kw, ERP 0.3 kw.
MATANZAS—Ch. 11. 0.1 kw, ERP 0.602 kw.

MOA—Ch. 12. 0.3 kw, ERP 1.2 kw.
NICARO—Ch. 12. 0.3 kw, ERP 1.2 kw.
NUEVA GERONA—Ch. 10. 5 kw, ERP 100 kw.
NUEVITAS—Ch. 12. 0.5 kw, ERP 3 kw.

PILON—Ch. 5. 0.1 kw, ERP 0.3 kw.
PUERTO BONIATO—Ch. 5. 5 kw, ERP 77.5 kw.
Salon—Ch. 11. 2 kw, ERP 31.7 kw.
SANCTI SPIRITUS—Ch. 11. 0.5 kw, ERP 1.9 kw.

SANTA CLARA—Ch. 5. 10 kw, ERP 60.3 kw.
TRINIDAD—Ch. 13. 0.1 kw, ERP 0.6 kw.
VICTORIA de las TUNAS—Ch. 13. 0.5 kw, ERP 2 kw.

YAGUAJAY—Ch. 13. 0.5 kw, ERP 2.5 kw.
Programs: 2.
Transmitters: 65.

Curacao

(See Netherlands Antilles)

Cyprus

(625-line standards, System B & G)
 Color: SECAM System

Sets in use: 89,750 black & white; 78,000 color
Networks: One.

Cyprus Broadcasting Corp., P.O. Box 4824, Nicosia, Cyprus. Tel. 422231. Telex: 2333. Fax: 314050. All stations carry same program. TV tape recording facilities at Nicosia studios.

Personnel: Demetrios Kyprianou, director general; Charilaos Papadopoulos, director of programs; Odysseas C. Angelides, director of technical services; George Potamites, director of administration & finance; Michael Stylianou, chief accountant; Takis Thomas, head of radio programs; Panos Ioannides, head of TV programs; Costas Savva, head of resources; Andreas Michaelides, head of transmitters; Chrysanthos Hijoannou, head of studios; Michael Rouvif, head of commercial division; P. Soteriades, internal auditor.

Hours of operation: General programming (winter) 17:00-23:00, weekdays; 17:00-24:00, Sat.; (summer) 18:00-23:30, weekdays; 18:00-01:00, Sat.
Rates: Peak 30 sec., 406 (specified break within program); 60 sec., 482; 30 sec.,

305; 15 sec., 201 (before news bulletin) (Cyprion pounds).

MOUNT OLYMPUS—Ch. E-6 (V-182.25, A-187.75). Transmitter 20 kw, ERP 200 kw. Started on experimental basis Dec. 1964, official operation began 1966. All stations carry the same programming. TV tape recording facilities at Nicosia Studios.

SINA OROS—Ch. E-8 (V-196.25, A-201.75). Transmitter 10 kw, ERP 40 kw. Started on experimental basis Dec. 1964, official operation began 1966. Currently operated by Turkish armed forces; captured during invasion of Cyprus.

Transmitter: One.
Repeaters: 8.
Low power repeaters: 65.
Satellite earth stations: Transmit/receive, one in operation; receive only, one in operation.

Czechoslovakia

(625-line standards, System D & K)
 Color: SECAM III System

Sets in use: 2,850,000 black & white; 2,850,000 color

Programs: 3.
Cable television service: 6 systems in operation serving 15,000 subscribers.
Direct broadcasting satellite: Planned, estimated 1993.

Ceskoslovenska Televize, Jindrisska 16, P.O. Box 883, 111 50 Prague 1. Telex: 12 18 00 TV PG C. Tel. 2136.

Personnel: Jiri Kanturek, director general, Czechoslovak TV; Roman Kalisky, director, Slovak TV.

BRATISLAVA—Mlynska Dolina, Box 2, 845 45.
BRNO—Street kpt Jarose 3, Box 373, 658 88.
KOSICE—Rampova 5-7, 043 07.
OSTRAVA—Dr. Smerala 8, Box 220 729 20.

PRAGUE—Jindrisska 16, Box 883, 111 50.
Rates: One min., 3800 (U.S. dollars).
Transmitters: 95.
Repeaters: 23.

Low power repeaters: 1,496.
Satellite earth stations: Transmit/receive, one in operation; receive only, 9 in operation.

Denmark

(625-line standards, System B & G)
 Color: PAL System

Sets in use: 300,000 black & white; 2,000,000 color

Programs: One commercial, one non-commercial.
Cable television service: 3 systems in operation serving 400,000 subscribers.

Danmarks Radio/Danish Broadcasting, Program production: TV-byen, DK-2860 Soborg. Tel. 45-31671233. Distribution & stations: PTT Denmark, Telegade 2, DK-2630 Taastrup. Tel. 42-529111. Main studios in Copenhagen & Aarhus, where all programs originate, have TV tape recording facilities.

Personnel: Hans Jorgen Jensen, director general; Frede Houkjar, director of finance; Jorgen H. Linthoe, director, engineering; Henrik Antonsen, director of TV programs; Finn Rowold, deputy director of TV programs; Hans Jorgen Skov, director of radio programs; Knud Ebbesen, deputy director of radio programs; Bent Sorensen, head of foreign relations; Soren Jakobsen, director of personnel.

U.S. Representatives: Frank Esmann & Jorgen Poulsen, Danmarks Radio/Danish Broadcasting Corp., 3001 Q St. NW, Washington, DC 20007.

Hours of operation: 6-9 hours daily.
Transmitters: 9.
Repeaters: 2.

Low power repeaters: 22.
Satellite earth stations: Transmit/receive, one in operation.

TV 2, Rugaardsvej 25, DK-5100, Odense C. Tel. 6591-1244.

OOENSE—Ch. 22, 500 kw.
Transmitters: One.
Repeaters: 14.
Low Power repeaters: One.

Djibouti

(625-line standards, Systems B & K)
 Color: SECAM System

Sets in use: 6,000 black & white; 30,000 color
Networks: One.
Direct broadcasting satellite: Planned.

Radiodiffusion-Television de Ojibouti, BP 97, Djibouti. Tel. 35 22 94/35 04 84. Telex: 5863

Personnel: Mohamed Djama Aden, director general; Erouart Bernard, technical advisor; Moussef Yahya, technical department chief; Omar Said, program chief; Christoph Farah, chief editor.

ALI SALIEH—Ch. 9. ERP 100w.
ARTA—Ch. 5. ERP 5 kw.
OKLUL—Ch. 6. ERP 100w.
OJIBOUTI—Ch. 7. ERP 1kw.
RAUDA—Ch. 9. ERP 1w.

Hours of operation: 5 daily.
Rates: Peak 30 sec. 25,000 (Djibouti francs).
Transmitters: 3.
Low Power Repeaters: 3.
Satellite earth stations: Transmit/receive, one in operation; receive only, 2 in operation.

Dominican Republic

(525-line standards, System M)
 Color: NTSC System

Sets in use: 800,000 black & white; 500,000 color

Networks: 5
Cable television service: 4 systems in operation.

HIN-TV, Rahintel, P.O. Box 1220 zone 7, Calle Hipolito Herrera Baez, Esquina Ave. Independencia, Santo Domingo. Tel. 533-3151. Radio HIN Cx A. Tape recording facilities.

Personnel: Leonel Almonte Vazquez, president; Vencio Lambert, chief engineer; Mirtha Hernandez de Capellan, controller; Julio C. Defillo, sales manager.
U.S. Representative: International Communications Inc.

EL MOGOTE—Ch. 7. 50 kw, ERP 316 kw.
SANTIAGO—Ch. 7. 5 kw, ERP 50 kw.
SANTO DOMINGO—Ch. 7. 50 kw, ERP 316 kw.
Hours of operation: 6:00 a.m.-2:00 a.m., daily.

Rates: Peak hour, 10,000; 30 sec., 500 (pesos).
Transmitters: 4.
Repeaters: One.

HIJB-TV, Teleantillas, Autopista Duarte, Kilometro 7 1/2, P.O. Box 416, Santo Domingo. Tel. 567-77-51.

Personnel: German E. Ornes, president.
SANTO DOMINGO—Ch. 2. Transmitter 30 kw. Ch. 13 (Santiago de los Caballeros). Transmitter 5 kw. TV tape recording facilities.

Networks: One.
Transmitters: One.
Repeaters: One.
Satellite earth stations: Receive only, 7 in operation.

HITO-TV, Telesistema Dominicano, Calle El Vergel, Santo Domingo.
Personnel: Waldo Ponds Cabral, president

International TV Directory

SANTIAGO DE LOS CABALLEROS—Ch. 9
SANTO DOMINGO—Ch. 11
SANTO DOMINGO—HIJS-TV, Tele Trece. Ch. 13. Under construction.

HISD-TV, Radio Television Dominicana, Av. Dr. Tejada Florentino No. 8, P.O. Box 969, Santo Domingo.

Personnel: R. A. Font Bernard, general manager.

SANTO DOMINGO—Ch. 4. Transmitter 5 kw. ERP 16 kw. TV tape recording facilities. Started Aug. 1952.

SANTO DOMINGO—Ch. 5 & 12.
Hours of operation: Noon-11 p.m.
Repeaters: 4.

HIMQ-TV, Colorvision, Box 30043, Calle Emilio A. Morel, Esquina Luis Perez Ens. La Fe. Tel. 566-5875/79. Telex: 3264327.

Personnel: Manuel A. Quiroz, general manager; Adriano Rodriguez, program manager.

SANTO DOMINGO—Ch. 9 & 2. Transmitter 25 kw. ERP 150 kw. Started 1969.

Hours of operation: 6:00 a.m.-1:00 a.m.
Rates: Peak hour, \$8500; 30 sec., \$450.
Transmitters: One.

Repeaters: 3
Networks: 5
Satellite earth stations: Receive only, 7 in operation.

Ecuador

(525-line standards, System M)
Color: NTSC System

Sets in use: 500,000 black & white; 200,000 color

Networks: 7
Cable television service: 2 systems in operation serving 6,000 subscribers.

Cadena Ecuatoriana de Television C.A., Avenida de las Americas, P.O. Box 673. Tel. 397-888. Tel.: 04-3530 DIEZTV ED.

Personnel: Roberto Isaias D. chairman; Louis R. Hanna, president; Jorge E. Perez P. general manager; Jorge Kronfle, sales manager; Alfredo Adum, production manager; Osvaldo Carrera, chief engineer.

GUAYAQUIL—Ch. 10. Transmitter 10 kw. ERP 40 kw. TV tape recording facilities. Started May 30, 1968.

Hours of operation: 7 a.m.-1 a.m., daily.
Rates: Peak 30 sec., 50,000.00 (sucres).

Networks: 4
Transmitters: 10
Low power repeaters: 77
Satellite earth stations: Transmit/receive, one in operation; receive only, 50 in operation.

HC-TEN2, Corporacion Ecuatoriana de Television S.A., P.O. Box 10992, Guayaquil. Tel. 309444. Studios: Cerro del Carmen.

Ownership: Xavier Alvarado Roca.
Personnel: Xavier Alvarado Roca, president; Francisco Arosemena, vice president, finance; Enrique Arosemena, vice president, production; Carlos Luis Jurado, chief engineer.

GUAYAQUIL—Ch. 2. Transmitter 6 kw. ERP 50 kw. Started March 1967.

Hours of operation: 06:30-01:30, daily.
Rates: Peak min., 590,000; 30 sec., 475,000 (sucres).

Networks: 2
Transmitters: 5
Satellite earth stations: Receive only, 2 in operation.

Teleamazonas, Casilla 4844, Quito, Ecuador. Tel. 430-313; 430-350.

Personnel: Eduardo Grenda Garces, general manager; Alfredo Escobar, director of international business and programming; Patricio Avila, programming manager;

Diego Castellanos, chief of production; Ramon Unda, chief of operations; Layla de Rojas, administration manager; Lolo Echeverria, news dept. director; Tony Escobar, chief engineer; Cristian Nunez, sales manager.

GUAYAQUIL—Ch. 5. Transmitter 18 kw.
QUITO—Ch. 4. Transmitter 6 kw. ERP 500 kw. Started May 1959. TV tape recording facilities.

Rates: Peak 30 sec., 311 (U.S. dollars).
Programs: One
Transmitters: 2
Repeaters: 4
Low power repeaters: 20
Satellite earth station: Receive only, one in operation.

HCTNTV-1, Televisora Nacional Cia Ltda., Calle Bosmediano y Jose Carbo. Tel. 448-100; 445-491. Fax: 445-488.

Ownership: Ecuavisa.
Personnel: Xavier Alvarado Roca, president; Francisco Arosemena, vice president, finance; Enrique Arosemena, vice president, production; Alfonso Espinosa de Los Monteros, director, information; Patricio Jaramillo, station manager.

QUITO—Ch. 8. Transmitter 10 kw. ERP 100 kw. TV tape recording facilities. Started June 1970.

Hours of operation: 6:30 a.m.-12:30 a.m., daily.
Rates: Peak 30 sec., 263,000 (sucres).
Transmitters: One
Low power repeaters: 14
Satellite earth stations: Receive only, one in operation.

Egypt

(See Arab Republic of Egypt)

El Salvador

(525-line standards, System M)
Color: NTSC System

Sets in use: 1,000,000 black & white; 500,000 color

Cable television service: 2 systems in operation.

YSR-TV, Canal Dos S.A., Alameda Manuel E. Araujo Km. 5, P.O. Box 720, San Salvador, El Salvador. Cable: Teledos. Tel. 23-6744.

Personnel: B. Eserski, general manager & film buyer; Roberto Henriquez Coto, technical director.

SAN SALVADOR—Ch. 2 (V-55.26, A-59.76). Transmitter 25 kw. ERP 100 kw. Started Nov. 1965. TV tape recording facilities.

Hours of operation: 17:30-05:30 (GMT).
Transmitters: One.

YSU-TV, Canal 4 TV, Carretera Panamericana y Av. Olimpica. Tel. 24-46-33.

Personnel: R. Calvo, general manager; Oscar Claros, chief engineer; Carlos Flores, director of production; Myra Nochez, sales manager.

SAN SALVADOR—Ch. 4 (V-67.25, A-71.75). Transmitter 11 kw. ERP 66 kw. Started Dec. 1958. TV tape recording facilities.

Hours of operation: 22:00-06:00 (GMT).
Transmitters: One
Satellite earth station: Receive only, one in operation.

Direccion de Television Cultural Educativa, Box 4, Nueva San Salvador. Tel. 280973. Telex: 21046 TVN SAL.

Personnel: Jorge Velado, executive; Santiago Quintanilla, technical manager; Jorge Sandoval, programming manager.

NUEVA SAN SALVADOR—Ch. 8. Transmitter 5 kw. ERP 109.9 kw. Started Jan. 1973.

NUEVA SAN SALVADOR—Ch. 10. Transmitter 5 kw. ERP 109.9 kw. TV tape recording facilities. Started Jan. 1973.

Hours of operation: 6:00-23:00
Transmitters: 2
Repeaters: 5

Satellite earth station: Receive only, one in operation.

YSWA-TV, Canal Seis S.A., Carretera A Santa Tecla, Apartado Postal 1801. Tel. 23-5122.

Personnel: Dr. Pedro Leonel Moreno Monge, general manager; Maximiliano Rodriguez, chief engineer; Roberto Flores, sales manager; Tomas Panameno, production manager.

SAN SALVADOR—Ch. 6. Transmitter 18 kw. ERP 150 kw. TV tape recording facilities.

Rates: Peak 30 sec., 435.00 (pesetas).
Transmitters: One
Satellite earth station: Receive only, one in operation.
Cable television service: 2 systems in operation.

Equatorial Guinea

(625-line standards, System B)

Sets in use: 500
MALABO—Ch. E-2 (Govt.). Started July 1968.
Note: No additional information available.

Ethiopia

(625-line standards, System B)
Color: PAL System

Sets in use: 45,000 black & white; 55,000 color
Programs: One.

Ethiopian Television Service, P.O. Box 5544, Addis Ababa. Tel. 116701-05. Telex: 21429 ETV ET. Cable: ETHIOTV.

Personnel: Wolle Gurmu, general manager; Almaz Degene, head of program exchange & film buyer; Mulugeta Beyene, head of programs; Gibril Abawari, advisor & expert; Gessese Abay, chief engineer; Biniyam Abhra, head of news & current affairs; Birhanu Sintayehu, head of production.

ADDIS ABABA—Ch. 7. Transmitter 1 kw. ERP 5 kw. Started Nov. 1964.

Hours of operation: 4-1/2 daily. Mon.-Fri.: 6 daily, Sat. & Sun.

Rates: Peak hour, 43.00/min.; 30 sec., 30.00 (U.S. dollars).
Transmitter: One
Low power repeaters: 18
Satellite earth stations: Transmit/receive, 2 in operation; receive only, 2 in operation.

Finland

(625-line standards, Systems B & G)
Color: PAL System

Sets in use: 147,327 black & white; 1,731,922 color
Networks: 4; 1 commercial, 3 non-commercial.

Cable television service: 195 operating systems, serving 600,000 subscribers.

The Finnish Broadcasting Co. Ltd. (Oy Yleisradio Ab), Kesakatu 2, SF-00260 Helsinki. P.O. Box 95, SF-00251, Helsinki. Tel. 441141. Telex: 12-4735. (Govt.).

Personnel: Reino Paasilinna, director general; Jouni Mykkanen, deputy director general & director of resources; Aarno Kaila, director, TV-1; Arne Wessberg, director, TV-2; Heikki Lehmusto, director, TV-3; Erkki Larkka, director of engineering; Marsa Laine, head of film service; Ulla-Kristiina Haarna, head of international relations.
HELSINKI—TV Program 1: TV-Keskus,

SF-00240 Helsinki. Tel. 418811. Telex: 12-4797 (TV news); 12-1270 (program exchange); 12-1055 (purchasing & sales).

TAMPERE—TV Program 2: Tohlopinranta 31, SF-33270 Tampere. Tel. 456111. Telex: 22-176. TV tape recording facilities.

HELSINKI—TV Program 3: Ilmalantori 2, SF-00240 Helsinki.

AHTARI—Ch. 26; Ch. 39. ERP 100 kw each.

ALAND—Ch. 28. ERP 300 kw.

ESPOO—Ch. 6. ERP 180 kw. Ch. 24; Ch. 35. ERP 600 kw. each.

EURAJOKI—Ch. 33. ERP 600 kw.

HAAPAVESI—Ch. 28. ERP 1000 kw.

INARI—Ch. 40. ERP 500 kw.

JOUTSENO—Ch. 32. ERP 600 kw.

JYVASKYLA—Ch. 25; Ch. 35. ERP 600 kw each.

KERIMAKI—Ch. 55. ERP 600 kw.

KOLI—Ch. 51. ERP 600 kw.

KRUUNUPYY—Ch. 30. ERP 200 kw.

KUOPIO—Ch. 36. ERP 600 kw.

LAHTI—Ch. 40; Ch. 51. ERP 600 kw.

LAPUA—Ch. 24. ERP 1000 kw.

MIKKELI—Ch. 38. ERP 600 kw.

PIHTIPUDAS—Ch. 32; ERP 1000 kw.

POSIO—Ch. 30. ERP 500 kw.

PYHATUNTURI—Ch. 32. ERP 650 kw.

ROVANIEMI—Ch. 53; Ch. 56. ERP 100 kw each.

RUKA—Ch. 28. ERP 300 kw.

SIPPOLA—Ch. 49. ERP 600 kw.

TAIVALKOSKI—Ch. 23. ERP 600 kw.

TAMMELA—Ch. 37. ERP 600 kw.

TAMPERE—Ch. 53; Ch. 59. ERP 1000 kw each.

TERVOLA—Ch. 22. ERP 1000 kw.

TURKU—Ch. 54. ERP 100 kw.

VUOKATTI—Ch. 56. ERP 1000 kw.

YLLAS—Ch. 55. ERP 900 kw.

Hours of operation: 9 a.m.-1 p.m. & 5 p.m.-11 p.m. approx., daily.
Transmitters: 79
Repeaters: 254
Satellite earth stations: Receive only, 200 in operation.

France

(625-line standards, System L)
Color: SECAM System

Sets in use: 6,200,000 black & white; 21,820,000 color
Networks: 7

Cable television service: 256 systems serving 24,800 subscribers.
Direct broadcasting satellite: One in operation. Started October 1988.

TeleDiffusion de France (TDF), S.A. 21-27 rue Barbes. BP 518, F-92542 Montrouge Cedex. Tel. Paris 49.65.10.00. Telex: 250738F.

Organization responsible for transmitters.
Personnel: Xavier Goyou Beauchamps, president; Pascal Machuel, director general;

Pierre Gilles, deputy director general, external relations; Philippe Levrier, deputy director general, exploitation & regional coordination.
Transmitters: 678.

Television Francaise 1 (TF1), 17 rue de l'Arivee, F-75737 Paris Cedex 15. Tel. Paris 42751234. Telex: 250.878.

Personnel: Patrick Le Lay, president; Jean-Claude Dassier, dir., operations; Etienne Mougeotte, dir., broadcasting; Pierre Yves Guagen, dir., finances; Soune Werde, dir., international relations.

U.S. Representative: Josabeth Drucker, 1270 Ave. of the Americas, New York, NY 10020. Tel. 212-974-1960.
Transmitters: 112.

Antenne 2 France, 22 Ave Montaigne, 75387 Paris Cedex 08. Tel. 42 99 42 42 Telex: BURETRA 642.313. Fax: 42995145.

Personnel: Philippe Guillaume, president; Jean-Michel Gaillard, dir. general; Jean Rozat, director, production; Jean Mino, secretary general, programming; Claude Carre, director, information; Christian Quidet, director, sports; Philippe Belingard, director, international & legal affairs; Jean-Yves Lethomas, director, technical services; Jacques Rousseau, director, financial & commercial affairs; Patrick Broders, director, communications; Brigitte Schmit, assistant director, communications & chief, press services.

Rates: Peak 60 sec., 405,900; peak 30 sec., 225,500 (French francs).
Networks: One.
Transmitters: 112.
Low power repeaters: 3051.

Societe de Programme France Regions (FR 3), 116 Avenue du President Kennedy, 75790 Paris Cedex 16. Tel. Paris 230.22.22. Telex: 630 720F; 615 906F; Fax: 46479294. One national network broadcasting 12 1/2 hours of programming and 25 regional stations broadcasting 2 1/2 hours of programming daily.

Personnel: Philippe Guillaume, president; Dominique Alduy, director general; Francois Xavier De Perier, international relations; Yves Jaigu, program director; Charles Greber, director of external affairs; Michel Trelluyer, technical director; Michel Gazeau, financial director; Joseph Barbedienne, director of general administration; Christian Bernadac, director of information.

Rates: Peak 60 sec., 247,000; 30 sec., 130,000 (French francs).
Transmitters: 112.

Canal Plus, 78 rue Olivier de Serres, F-75015, Paris. Phone: 45337474. Telex: 201141. Fax: 45300071.

Personnel: Andre Rousselet, president; Pierre Lescure, director general; Jean-Claude Dumoulin, asst. director general; Jerome Valcke, director of information; Daniele Palau-Glachant, international relations; Marc-Andre Feffer, secretary general; Alain de Greef, director of programming.

Canal Plus carries subscription programming.
Hours of operation: Mon.-Fri., 6:30 p.m.-3:00 a.m.; Sat. & Sun., 00:01-24:00.
Transmitters: 28.
Low-power repeaters: 179.

LA CINQ, 21 rue Jean Goujon. 75008 Paris. Tel. 42.89.60.00.

Personnel: Robert Hersant, president-director general; Silvio Berlusconi, vice president-director general; Philippe Ramond, general manager.

Television stations: 132.

1991 Edition

Rates (Peak): Hour, 240,000, 30 sec., 120,000 (French francs).
Networks: One.
Transmitters: 28.
Repeaters: 3.
Low Power Repeaters: 75.
Satellite Earth Stations: Transmit/receive, one in operation; receive only, 12,098 in operation.

Societe Nationale de Radio-Television Francaise, RFO d'Outre-Mer, 5 Avenue du Recteur Poincare, 75016 Paris. Tel. (1) 45.24.71.00.

Personnel: Francois Giquel, president-director general; Bernard Broyet, director general; A. Briere, director of programs; Jean Coulon, technical director; V. Denby-Wilkes, financial director; L. Laventure, director, redaction.

Operates radio & television stations in the following French departments and overseas territories: Guadeloupe, French Guiana, Martinique, Reunion, New Caledonia, French Polynesia, St. Pierre and Miquelon; radio stations in Wallis and Futuna & Mayotte.

French Guiana

(625-line standards, System K)
Color: SECAM System

Sets in use: 4,900.
RFO, BP336, 97304, Cayenne. Tel. 31 15 00.
Personnel: Jean-Claude Gelin, regional director, RFO Guyane
CAYENNE—Ch. 4. Transmitter 100 watts.
Transmitters: One.
Low power repeaters: 6.

French Polynesia

(625-line standards, System K)
Color: SECAM System

Sets in use: 22,300.
RFO, Box 125, Papeete, Tahiti. Tel. 20551.
Personnel: Andre Lhomme, chief of service.
PAPEETE—Ch. 6. Transmitter 50 watts.
Transmitters: One.
Low power repeaters: 10.

Gabon

(625-line standards, System K)
Color: SECAM System

Sets in use: 5,000
Radio Television Gabonaise, RTG, BP 150, Libreville. Tel. 732784.
Personnel: Jacques Adiahenot, director general; Simon Auge, deputy director general, TV; Michel Kingbell, director, TV programming; Christophe Othamot, director of administration.
LIBREVILLE—Ch. K-3. Transmitter 50 watts. Started May 1963. TV tape recording facilities.
Hours of operation: 19:00-22:00, daily.
Repeaters: One.
Low power repeaters: 5.

Federal Republic of Germany (West Germany)

(625-line standards, Systems B & G)
Color: PAL System

Sets in use: 4,810,000 black & white; 20,520,000 color
Networks: 2 national; 5 regional.
Cable television service: Numerous systems serving 6,800,000 subscribers.
Direct broadcasting satellite: One in operation. Began Sept. 29, 1989.

Arbeitsgemeinschaft der Offentlichen-Realistischen Rundfunkanstalten der Bundesrepublik Deutschland, ARD, Arnulfstrasse 42, Postfach 20 06 22, 8000 Munich 2. Tel. 590-001. Fax: 590-03249. Telex: 05-22480. "First Program" Erstes Deutsches Fernsehen and "Eins Plus" are operated by 9 independent regional broadcasting systems, operating as institutions under public law. Deutsches Fernsehen broadcasts a common program throughout Germany, coordinated by the "Programm-direktion Deutsches Fernsehen" of the ARD.

"Third Programs" are operated by the nine ARD-stations on a regional basis. Satellite programming (3sat) is a cooperative venture among Austrian, East German, Swiss & West German TV services & is distributed via DBS & cable networks.

Personnel: Dietrich Schwarzkopf, program director; Dr. Richard Dill, coordinator of international relations; Fritz Klein, coordinator, sports; Martin Schulze, coordinator, politics & culture; Margaret Trapmann, press & information.

Hours of operation: 09:00-17:25, 20:00-00:30, Mon.-Fri.; 09:00-18:30 & 20:00-01:30, Sat.; 9:00-00:30, Sun. Began telecasting in color Aug. 1967.

Rates: ARD 29,800 (regional programs); ZDF 65,800 (national programs) (Deutsche marks).

Bayerischer Rundfunk, Rundfunkplatz 1, D-8000 Munich 2. Tel. 59001. Telex: 521-070. Fax: 5900-2375. TV tape recording facilities. Began color telecasting Aug. 1967.

Personnel: Reinhold Voeth, director general; Albert Scharf, deputy manager & legal director; Wolf Feller, director of TV; Oscar Maier, administrative director; Frank Mueller-Roemer, technical director.

Networks: One.
Transmitters: 14.
Low power repeaters: 252.

Hessischer Rundfunk, Bertramstrasse 8, D-6000 Frankfurt/Main 1, Postfach 101001. Tel. 1551. Fax: 1552900; Telex: 04 11127.

Personnel: Dr. Hartwig Kelm, director general; Dr. Artur Jerger, director, administration; Dr. Hans-Werner Conrad, program director, TV; Gerd Pohle, technical director; Dr. Helmut Gegenwart, chief legal adviser.

ANGELBURG—Ch. 52. ERP 500 kw.
FELDBERG—Ch. 54. ERP 500 kw.
HABICHTSWALD—Ch. 41. ERP 100 kw.
HOHER MEISSNER—Ch. 55. ERP 470 kw.
HOHES LOHR—Ch. 45. ERP 30 kw.
KREHBERG—Ch. 43. ERP 100 kw.
RHON—Ch. 37. ERP 350 kw.
RIMBERG—Ch. 39. ERP 332 kw.

Hours of operation: Regional programming approx. 17:25-20:00, weekdays. Third program: 17:00-23:00, Mon.-Fri.; 13:45-24:00, Sat.; 9:45-24:00, Sun.

Rates: ARD, regional program, Peak 60 sec., 13,590; 30 sec., 8,190; 15 sec., 4,865. Third program; Peak 60 sec. 6,050; 30 sec., 3,760; 15 sec., 2,250 (Deutsche marks).

Networks: 2.
Transmitters (ARD): 8.
Low power repeaters (ARD): 235.
Transmitters (Third Program): 8.
Low power repeaters (Third Program): 266.
Satellite earth stations: Receive only, 2 in operation.

Norddeutscher Rundfunk, Rothenbaumchausee 132-134, D 2000 Hamburg 13. Tel. 040/4130. Telex: 2198910. TV tape recording facilities. Began color telecasting Aug. 1967.

Personnel: Dr. Peter Schiwiy, director general; Jobst Plog, deputy director general; Dr.

Jurgen Kellermeier, program director, television; Gernot Romann, program director, radio; Joachim Lampe, production director; Dr. Ulrich Reimers, director, engineering; Guenter Huckschlag, director, administration; Dr. Klaus Berg, legal advisor; NDR International, film buyer.

AURICH—Ch. 53. ERP 250 kw.
OUNGSBERG—Ch. 50. ERP 260 kw.
CUXHAVEN—Ch. 51. ERP 250 kw.
DANNENBERG—Ch. 43. ERP 250 kw.
HAMBURG—Ch. 9. ERP 100 kw; Ch. 56 ERP 500 kw.

HARZ—Ch. 10. ERP 100 kw.
LINGEN—Ch. 41. ERP 400 kw.
NEUMUNSTER—Ch. 28. ERP 500 kw.
NIEBULL—Ch. 29. ERP 100 kw.
OSNABRUCK—Ch. 50. ERP 250 kw.
STADTHAGEN—Ch. 47. ERP 100 kw.
STEINKIMMEN—Ch. 55. ERP 500 kw.
Rates: Peak 30 sec., 17,070 (Deutsche marks).

Networks: 2.
Transmitters: 38.
Repeaters: 2.
Low power repeaters: 142.
Satellite earth stations: Receive only, 2 in operation.

Radio Bremen, Burgermeister-Spitta-Alee 45, 2800 Bremen 33. Tel. 246-0. TV tape recording facilities. Began color telecasting Aug. 1967.

Personnel: Karl-Heinz Klostermeier, director general; Dr. Rudiger Hoffmann, program director, TV; Manfred Hemmerling, manager, TV department; Fritz Senf, manager, TV production; Peter Spittel, manager, camera department.

BREMEN—Ch. 22. Transmitter 250 kw. Ch. 42. Transmitter 160 kw.
BREMERHAVEN—Ch. 45. Transmitter 30 kw. Ch. 59. Transmitter 0.62 kw.
Hours of operation: 8:30-24:00, daily.
Rates: Advertising sold by Radio Bremen Werbung.

Networks: 2.
Transmitters: 2.
Repeaters: 3.

Saarlaendischer Rundfunk, Funkhaus Halberg, 6600 Saarbruecken, Postfach 1050. Tel. 6020. Fax: 602 3874. Telex: Sarbk 4/428977. TV tape recording facilities. Began color telecasting Aug. 1967.

Personnel: Prof. Dr. Manfred Buchwald, director general; Fritz Raff, administration director; Otto Klinkhammer, chief editor; Dr. Heinz Garber, director, radio & television programs; Werner Glesner, technical director.

Hours of operation: 15:00-24:00, daily.
Rates: 60 sec., 4,354; 30 sec., 2,808 (Deutsche marks).

Programs: 2 non-commercial.
Transmitters: One.
Low power repeaters: 46.
Transmitter Third Program: One.
Low power repeaters: 80.

Sender Freies Berlin, Masurenallee 8-14, D-1000 Berlin 19. Tel. 30310. Fax: 301-5062. TV tape recording facilities. Began color telecasting Aug. 1967.

Personnel: Dr. Gunther von Lojewski, director general; Dr. Wolfgang Seifert, director, radio programs; Horst Schattke, director, television programs; Dirk-Jens Rennefeld, administration director; Herbert Wolff, technical director; Wolfgang Mittas, legal advisor.

Hours of operation: 9:00-00:30, daily.
Rates (1988): Peak 60 sec., 13,390; 30 sec., 7,170; 15 sec., 3,610 (Deutsche marks).
Networks: 2.
Transmitters: 2.

International TV Directory

Sueddeutscher Rundfunk SDR, Neckarstrasse 230, Postfach 10 60 40 7000 Stuttgart 10. Tel. 0711/288-2010. TV tape recording facilities. Began color telecasting Aug. 1967.

Personnel: Hermann Fuenfgeld, director general; Dr. Hans Heiner Boelte, program director, television; Dr. Friedmar Lueke, program director, radio; Dr. Dietrich Schwarze, technical director; Margret Wittig-Terhardt, head of administration & legal advisor; Dr. Hansjoerg Bessler, press & public relations; Dr. Michael Buss, media research.

Rates: Peak 60 sec., 18,300; 30 sec., 15,400 (Deutsche marks).

Networks: 2.

Transmitters: Network 1, 8; Network 2, 7.

Repeaters: 31.

Low power repeaters: Network 1, 244; Network 2, 285.

Satellite earth station: Receive only, one in operation.

Suedwestfunk, Hans-Bredow-Strasse, 7570 Baden-Baden, Postfach 820. Tel. (07221) 276-1. Fax: 32915. TV tape recording facilities.

Personnel: Willibald Hilf, director general; Dr. Hans-Joachim Lehmann, administration director; Dr. Wolfgang Krank, technical director; Dieter Ertel, program director, TV. **Hours of operation:** 16:10-24:00, Mon.-Fri.; 13:30-24:00, Sat.; 9:30-24:00, Sun. approx.

Rates: Peak 60 sec., 23,450; 45 sec., 19,800; 30 sec., 14,950; 20 sec., 11,050; 15 sec., 9,000; 7 sec., 5,000 (Deutsche marks).

Networks: One.

Transmitters: 39.

Low power repeaters: 634.

Satellite earth stations: 2.

Westdeutscher Rundfunk, Appellhofplatz 1, 5 Cologne 1, Postfach 101950. Tel. 2201. Fax: 220-4800. TV tape recording facilities. Began color telecasting Aug. 1967.

Personnel: Friedrich Nowotny, director general; Gunter Struve, program director, TV; Ingo Dahrendorf, technical director; Roland Freyberger, executive production director.

Hours of operation: First Program—16:10-00:30, Mon.-Fri.; approx. 13:40-01:45, Sat.; approx. 9:30-24:00, Sun. Third Program—approx. 18:30-24:00, Mon.-Fri.; 17:00-24:00, Sat.-Sun. School TV (Third channel): 8:05-12:15, Mon.-Sat.

Westdeutsche Rundfunkwerbung GmbH (WWF), 5 Cologne 1, Ludwigstrasse 11. Tel. 20350. Telex: WWF 2214384. Wolfgang Schmitz, general manager.

Rates: September-May, Peak 60 sec., 55,700; 45 sec., 44,700; 30 sec., 32,475; 20 sec., 22,825; 15 sec., 18,700; 7 sec., 9,350; June-August, Peak 60 sec., 44,400; 45 sec., 35,550; 30 sec., 25,900; 20 sec., 18,200; 15 sec., 14,850; 7 sec., 7,425 (Deutsche marks).

Transmitters First Program: 9.

Low power repeaters: 421.

Transmitters Third Program: 15.

Zweites Deutsches Fernsehen ZDF, Essenheimer Landstrasse, 6500 Mainz-Lerchenberg, Postfach 4040. Tel. 70-1. Telex: 04 187930. TV tape recording facilities. All programs are broadcast simultaneously & originated at the main studios in Mainz.

"Second Program" Zweites Deutsches Fernsehen, ZDF operates independently as institution under public law (non-commercial). ZDF broadcasts throughout Federal Republic of Germany over transmitters operated by the Bundespost.

Personnel: Dieter Stolte, director general; Oswald Ring, program director; Klaus

Bresser, editor-in-chief & information director; Rudi Soelch, director of administration; Dr. Albrecht Ziemer, technical director; Hans Kimmel, director of international affairs; Rainer Regensburger, program sales; Lucy Berg-Camponovo, Eurovision/program exchange; Dr. Hans-Juergen Steimer, program purchase & international co-productions.

U.S. correspondent: Dr. Gerd Helbig, 1077 31st St. NW, Washington, DC 20007.

Hours of operation: 10 a.m.-1 a.m.

Rates: Peak 60 sec., 130,800; 30 sec., 78,600 (Deutsche marks).

Networks: 2.

Transmitters: 89.

Repeaters: 12.

Low power repeaters: 2,364.

Satellite earth stations: Receive only.

German Democratic Republic (East Germany)

(625-line standards, System B)
Color: SECAM III System

Sets in use: 3,903,930 black & white; 2,234,976 color

Networks: 2.

Fernsehen der OOR, 1199 Berlin-Adlershof, Rudower Chaussee 3. Tel. 63 10. TV tape recording facilities.

Personnel: Heinz Adameck, chairman of State Committee for Television; Klaus Radatz & Dr. Guenther Leucht, senior vice chairmen; Horst Sauer, vice chairman & program director; Dr. Hans-Joachim Seidowsky, vice chairman & director of international program exchange; Dr. Kurt Ottersberg, director for international relations.

Hours of operation: First Program—7:55-13:00 & 15:15-23:30, Mon.-Fri.; 9:20-24:00, Sat.; 8:50-23:00, Sun. Second Program—7:55, 8:25-14:00 & 16:00-23:30, Mon.-Fri.; 14:20-23:30, Sat.; 15:25-23:00, Sun.

Programs: 2.

Transmitters: 28.

Low power repeaters: 480.

Satellite earth station: Transmit/receive in operation.

Ghana

(625-line standards, System B)
Color: PAL System

Sets in use: 189,000

Networks: One.

Direct broadcasting satellite: Planned.

Ghana Broadcasting Corp., P.O. Box 1633, Accra, Ghana. Tel. 21161.

Personnel: David Ghartey-Tagoe, director general; T. N. L. Bonso-Bruce, acting deputy director general; K. Shang-Simpson, special assistant to director general; E. A. Djan, director, finance; I. O. Brown, head of technical services; E. A. Muange, acting director of administration; David Anaglate, director of news & current affairs; E. Akafo, commercial manager; J. Cromwell, director of TV; E. Deegbe, head of music & culture; H. Torto-Gilbertson, assistant director of TV; I. A. K. Quarley, acting director of engineering; Maud Blankson-Mills, public affairs manager.

ACCRA—Ch. 4 & 9. Television tape recording facilities.

KISSI—Ch. 2 & 11

JAMASI—Ch. 3 & 5.

Hours of operation: 6:15-10:00 p.m., Mon.-Fri.; 4:30-11:00 p.m., Sat.; 3:30-11:15 p.m., Sun.

Rates: Peak 60 sec., 10,800; 45 sec., 10,080; 30 sec., 9,300; 15 sec., 8,640 (cedis).

Transmitters: 3.

Low power repeaters: 8.

Satellite earth stations: Transmit/receive, one in operation; receive only, one in operation.

Gibraltar

(625-line standards, Systems B & G)
Color: PAL System

Sets in use: 173 black & white; 7,107 color

Programs: One.

Gibraltar Broadcasting Corp. GBC TV, Broadcasting House, 18 South Barrack Rd., Gibraltar. Tel. 79760.

Personnel: E. C. Ellul, chairman; G. J. Valarino, general manager; J. Adambery, head of production; L. F. Clinton, head of finance; N. F. Celecia, chief engineer; P. Canessa, editor; P. Mifsud, sales manager; E. Baglietto, head of administration.

GIBRALTAR—Ch. E-6. Transmitter 200 watts, ERP 400 watts. TV tape recording facilities. Started Oct. 1962.

Hours of operation: 18:30-midnight.

Rates: Peak 30 sec., 225 (English pounds).

Transmitters: One.

Low power repeaters: 3.

Satellite earth stations: Receive only, 2 in operation.

Greece

(625-line standards, System B & G)
Color: SECAM System

Sets in use: 1,845,000 black & white; 1,635,000 color

Programs: 5.

Elliniki Radiophonia-Tileorassisi, ERT, P.O. Box 19, Aghia Paraskevi, PC 15342, Athens, Greece. Tel. 65.95.970. Telex: 216066 ERT GR. Cable: RADIOSTATHENS.

Personnel: George Kontogiorgis, president & managing director; Rodolfo Moronis, general director, ET 1; Thanassis Valtinos, general director, ET 2; Nikos Bakolas, general director, ET 3; Nikos Pairoikos, general director of radio; Ioannis Paletsakis, general director, finance & administration.

Hours of operation: 12:15-01:00, Sat.; 11:20-01:15, Sun.; 16:30-00:30, Mon.; 17:10-01:20, Tues.; 16:30-01:00, Wed.; 17:10-00:40, Thurs.; 17:10-02:00, Fri.

Rates: 30 sec., 30,000-765,000 (drachmas).

Transmitters: 36.

Low power repeaters: 680.

Satellite earth station: Belongs to Greek Organization of Telecommunications (OTE) which is responsible for transmitting & receiving.

Guadeloupe

(625-line standards, System K)
Color: SECAM System

Sets in use: 165,300.

Networks: 2.

Societe Nationale de Radiodiffusion-Television, RFO, Leon Adam Technique, RFO/Guadeloupe, Morne Miquel BP 902, Pointe-a-Pitre 97190. Tel. 82 63 20.

Personnel: Roger Bordy, chief of service. **POINTE-A-PITRE—Ch. 8.** transmitter, Pointe-a-Pitre, Arnouville, 100 watts & 200 watts, started Dec. 1964.

BASSE-TERRE LA CITERNE—Ch. 5. transmitter, 2 kw. started Feb. 1966. Morne a Louis, 500 watts.

Transmitters: One.

Low power repeaters: 8.

Satellite earth station: One in operation.

Guatemala

(525-line standards, System M)
Color: NTSC System

Sets in use: 660,808 black & white; 151,757 color

Networks: 5; 1 national public, 4 commercial.

Cable Television Service: 58 systems in operation serving 23,200 subscribers.

Radio-TV Guatemala, S.A., TG-VTV, Apartado 1367. Tel. 9474-91, -93, -94; 9464-92. Fax: 9474-92. Telex: 5253 GU.

Personnel: Maximiliano Kestler Farnes, president; Fernando Villanueva, vice president & sales manager; Carlos Alvarez, program & production manager; Edgar Sandoval, chief, technical department.

Represented in U.S. by: Intercontinental Communications.

GUATEMALA CITY—Ch. 3. Guatemala City. Transmitter 12.5 kw, ERP 100 kw. TV tape recording facilities. Started May 1956.

Hours of operation: 6:30 a.m.-midnight, daily.

Rates: Peak 30 sec., 206 (U.S. dollars).

Transmitters: 3.

Repeaters: 5.

Low-power repeaters: 35.

Satellite earth stations: Transmit/receive, one in operation; receive only, one in operation.

Telecentro Canal 7, TG-VG-TV, 3a. Calle 6-24, Zona 9, Apartado Postal No. 1242. Tel. 62216.

Personnel: Luis Rabbe, president; Jose Manuel Alvarez, sales manager; Carlos Lange, program chief; Mario Batres, chief engineer.

GUATEMALA CITY—Ch. 7 (V-175.25, A-179.75). Transmitter 10 kw, ERP 108 kw. Started Dec. 1964.

Hours of operation: 7:00-24:00, daily.

Transmitters: 4.

Low-power repeaters: 8.

Satellite earth station: Receive only, one in operation.

Tele-Once S.A., TG-MO-TV, 20 Calle 5-02, Zona 10. Tel. 682165.

Personnel: Antonio Mourra, director general; Rolando Bobadilla, sales manager; Carlos A. Linde, chief engineer.

GUATEMALA CITY—Ch. 11. Transmitter 25 kw, ERP 316 kw. Ch. 6, transmitter 3 kw, ERP 12 kw; Ch. 2, transmitter 3 kw, ERP 12 kw. TV tape recording facilities. Started Jan. 1968.

Hours of operation: 12:00-24:00, daily.

Rates: Peak 60 sec., 375; 30 sec., 200 (U.S. dollars).

Transmitters: 3.

Low-power repeaters: 11 VHF, 4 UHF. **Satellite Earth Stations:** Receive only, 2 in operation.

Guinea

(625-line standards, System K)
Color: PAL System

Sets in use: 30,000 black & white; 20,000 color.

Radiodiffusion-Television Guineenne, B.P. 391, Conakry.

Personnel: Justin Morel Junior, national television director; Emile Cherif, program director; Alpha Camara, technical director. **CONAKRY—Ch. K-5.** ERP 1 kw. 2 low-power repeaters.

Rates: Peak 30 sec., 301 (U.S. dollars).

Transmitters: One.

Repeaters: 2.

Programs: One.

Satellite Earth Stations: Transmit/receive, one in operation; receive only, one in operation.

Haiti

(525-line standards, System M)
Color: SECAM System

Sets in use: 13,000

Tele-Haiti S.A., P.O. Box 1126, Port-au-Prince, Haiti. Tel. 22221.

Personnel: Edward B. Hatton, president, director general & film buyer; Oswald Douyon, production manager; Roger Dominique, chief engineer.

PORT-AU-PRINCE—Ch. 2, Ch. 4, Ch. 6.
Hours of operation: 12:30-10:30 p.m., daily.
Rates: One hour, 120; 60 sec., 30; 10 sec., 15 (U.S. dollars).

Transmitters: 3

Note: Recent information not available.

Honduras

(525-line standards, System M)
Color: NTSC System

Sets in use: 110,000 black & white; 25,000 color

Cable television service: 4 systems in operation serving 5,000 subscribers.

Compania Televisora Hondurena S.A., HRTG-TV, Colonia Florencia Carretera a Suyapa, Tegucigalpa. Tel. 32-5514.

Personnel: Jose Rafael Ferrari, general manager; Miriam R. de Ynestroza, assistant general manager; Alejandro Duron, administrative manager; Jose Rivera, operations manager; Jose Jorge Villeda, production manager; Santos Flores, chief, technical department.

TEGUCIGALPA—Ch. 5. Transmitter 25 kw, ERP 150 kw. Started Sept. 1959.

Rates: Peak 30 sec., 190 (U.S. dollars).

Compania Telesistema Hondureno S.A., HRNN-TV, Apartado Postal No. 734, Tegucigalpa. Tel. 33-5019.

Personnel: Manuel Villeda Toledo, general manager; Ana Maria Villeda, manager; Nectina de Alvarado, assistant manager; Adolfo Lopez, engineering director.

TEGUCIGALPA—Ch. 3. Transmitter 2 kw, ERP 10 kw. Started July 1974.

Rates: Peak hour, 500; 30 sec., 175 (U.S. dollars).

Transmitters: 2

Low power repeaters: 8

Satellite earth stations: Receive only, 3 in operation.

Corporacion Centroamericana de Comunicaciones S.A., HRJS-TV, (VICA), Apartado Postal No. 120, San Pedro Sula. Tel. 52-2808, 52-2505 & 52-7660.

Personnel: Jorge J. Sikaffy, president; Feizal J. Sikaffy, executive vice president; Nohemi Sikaffy, general manager; Carlos Eduardo Riedel, production manager; Robert Beurket, director, technical department.

SAN PEDRO SULA—Ch. 2. Transmitter 15 kw.

TEGUCIGALPA—Ch. 9. Transmitter 25 kw. Tel. 32-3163.

Transmitters: 2

Compania Telesistema Hondureno S.A., HRNN-2-TV, Apartado Postal No. 208, San Pedro Sula. Tel. 54-2414.

Personnel: Manuel Villeda Toledo, general manager; Ana Maria Villeda, manager; Nectina de Alvarado, assistant manager; Ovidio Uncina, chief engineer.

SAN PEDRO SULA—Ch. 7. Transmitter 10 kw, ERP 120 kw. Started May 1967.

Rates (peak): One hour, 500; 30 sec., 175 (U.S. dollars).

Transmitters: 2

Low power repeaters: 8

Hong Kong

(625-line standards, System I)
Color: PAL System

Sets in use: 45,000 black & white; 1,500,000 color

Programs: 10.

Direct broadcasting satellite: Planned, estimated completion 1991.

Cable television service: Planned, estimated completion 1991.

Television Broadcasts Ltd., 77 Broadcast Drive, Kowloon, P.O. Box 70100, Hong Kong. Tel. 3-360111.

Personnel: Sir Run Run Shaw, chairman; Kelly K. L. Cheng, general manager; Henry H. P. Wong, controller, engineering; Raymond R. Wong, controller, news & public affairs; Alex Kwan, controller, public relations & international affairs; Dewy Ip, controller, programs & promotion.

Television Broadcasts Ltd. (HK-TV) operates a Chinese channel (Jade) and an English channel (Pearl).

Networks: 2.

Transmitters: One.

Low power repeaters: 15.

TVB Jade (Chinese), TV City, Clear Water Bay, Kowloon, Hong Kong.

Personnel: Sir Run Run Shaw, chairman; Kelly K. L. Cheng, general manager; Nicholas James, asst. general manager; Dewy Ip, controller, program division.

HONG KONG—Ch. 21 (V-471.25, A-477.25).

Transmitter 2 kw, ERP 10 kw. TV tape recording facilities. Started Nov. 1967.

Hours of operation: 06:00-18:00, daily.

Rates: Peak 30 sec., 46,000 (Hong Kong dollars).

Networks: 4.

Transmitters: One.

Repeaters: 5.

Low power repeaters: 11.

Satellite earth stations: Transmit/receive, one in operation; receive only, one in operation.

TVB Pearl (English), 77 Broadcast Dr., P.O. Box 70100, Kowloon, Hong Kong.

Personnel: Sir Run Run Shaw, chairman; Kelly K. L. Cheng, general manager; Musetta Wu, program manager.

HONG KONG—Ch. 25 (V-503.25, A-509.25).

Transmitter 2 kw, ERP 10 kw. TV tape recording facilities. Started Nov. 1967.

Hours of operation: 14:00-24:00, daily.

Rates: Peak 30 sec., 8,920; base 30 sec., 3,950 (Hong Kong dollars).

Networks: 2.

Transmitters: One.

Low power repeaters: 15.

Asia Television, ATV, 81 Broadcast Drive, Kowloon, Hong Kong. Tel. 3-399111. Cable: ASIATV. Telex: HX 44680. Started Dec. 1973.

Personnel: Dr. Cheng Yu-Tung, chairman; Selina Chow, chief executive officer; Dr. J. M. Riddell-Swan, director of administration & international affairs; Edmund Cheung, financial controller; Chiu Chun Keung, controller of productions; Michael Ng, deputy program controller; H. Y. Kwong, program manager, Home channel; Teresa Wan, program manager, World channel; Chan Shun Chung, chief engineer; Pao Wan Lung; head of news department.

HONG KONG—ATV Home (Chinese) Ch. E-23.

ATV World (English) Ch. E-27. Transmitters 5 kw, ERP 10 kw. TV tape recording facilities.

Rates (ATV Home): Peak hour, 347,600; 30 sec., 17,380 (Hong Kong dollars).

Networks: 4.

Transmitters: 4.

Repeaters: 4.

Low power repeaters: 30.

Satellite earth stations: Transmit/receive, 2 in operation; receive only, 2 in operation.

Hungary

(625-line standards, System D & K)
Color: SECAM System

Sets in use: 2,500,000 black & white; 1,000,000 color

Direct broadcasting satellite: Planned, estimated completion after 1992.

Cable television service: 35 systems serving 300,000 subscribers.

Magyar Televizio, MTV, Szabadsagter 17, 1810 Budapest V. Tel. 533-200. TV tape recording facilities. The transmitters carry two programs originating in Budapest studios, local studios in Szeged & Pecs.

Personnel: Gyula Bereczky, president; Gyorgy Vajda, Gyorgy Mural, Peter Nemes, vice presidents; Laszlo Martinak, international relations; Magdolna Sandor, economy & marketing director; Istvan Wisinger, director, program 1; Sandor Erdi, artistic director.

BUDAPEST—Ch. 24. ERP 1000 Kw.

PECS—Ch. 32. ERP 400 Kw.

SZEGED—Ch. 23. ERP 480 Kw.

Hours of operation: MTV-1—Approx. 9:00-23:00, Mon.-Sun. MTV-2—Approx. 17:00-23:00, Mon.-Sat.

Rates: Peak 30 sec., 60 (forints).

Programs: 2.

Transmitters: 12, MTV-1; 10, MTV-2.

Low power repeaters: 64, MTV-1; 44, MTV-2.

Satellite earth stations: Transmit/receive, one in operation; receive only, 3 in operation.

Iceland

(625-line standards, System B)
Color: PAL System

Sets in use: 3,234 black & white; 71,788 color

Networks: One.

Icelandic National Broadcasting Service, Television, Ríkisutvarpjd-Sjónvarp, RUV, Laugavegur 176, 105 Reykjavik, Iceland. Tel. 1-69-3900. Telex: 2035. Cable: Isvision.

Personnel: Markus Orn Antonsson, director general; Petur Gudfinnsson, director of television; Hinrik Bjarnason, head of acquisition & marketing; Sveinn Einarsson, head of program production; Bogi Agustsson, head of news; Eyjolfur Valdimarsson, technical director; Palina Oddsdottir, head of international relations.

REYKJAVIK—Ch. E-10. Transmitter 1 kw, ERP 10 kw. Started Dec. 24, 1965. TV tape recording facilities.

Hours of operation: 17:50-23:15, Mon.-Thurs.; 17:50-24:00, Fri.; 15:00-00:30, Sat.; 16:00-24:00, Sun.

Rates: Spot 60 sec., 68,898; 50 sec., 58,498; 40 sec., 48,098; 30 sec., 37,698; 20 sec., 27,298; 10 sec., 16,898; 7 sec., 13,778 (Icelandic crowns).

Transmitters: 9.

Low power repeaters: 153.

Satellite earth station: Transmit/receive, one in operation.

India

(625-line standards, System B)
Color: PAL System

Sets in use: 15,000,000 black & white; 5,000,000 color.

Networks: One, commercial.

Direct broadcasting satellite: One in operation. Started August 1982.

Doordarshan, Directorate General, Mandi House, Copernicus Marg, New Delhi 110 001. Cable: TV General New Delhi.

Telephone: 011-387786. Telex: 031-66413. 18 stations originate programming & have TV tape recording facilities.

Personnel: Shiv S. Sharma, director general; P. S. Sakuntala, second director general; S. K. Kapoor, third director general; A. S. Tatar fourth director general; A. S. Grewal, M. P. Lele, Chitra Narain, R. S. Sawdekar & M. Damodaran, deputy directors general; Jai Chandiram, K. P. K. Kingdang, D. N. Goswami, K. Tlanthanga, M. C. Sharma, Nirmal Verma, Akila Sivaraman, I. S. Bhamra & J. L. Malhotra, program controllers; B. K. Khurana, director, audience research; O. P. Khushu, engineer-in-chief; M. M. Asthana, V. V. Rao, M. N. Mehtani & G. N. Hangal, chief engineers; S. L. Singla, director, administration; M. S. Bedi, controller (sales).

AHMEDABAD—Ch. 5. Transmitter 10 kw.

BANGALORE—Ch. 5. Transmitter 10 kw.

BOMBAY—Ch. 4. Transmitter 10 kw.

CALCUTTA—Ch. 4. Transmitter 10 kw.

CUTTACK—Ch. 8. Transmitter 10 kw.

DELHI—Ch. 4. Transmitter 10 kw.

GORAKHPUR—Ch. 9. Transmitter 10 kw.

GUWAHATI—Ch. 9. Transmitter 10 kw.

HYDERABAD—Ch. 4. Transmitter 10 kw.

JAIPUR—Ch. 5. Transmitter 10 kw.

JALANDHAR—Ch. 9. Transmitter 10 kw.

LUCKNOW—Ch. 4. Transmitter 10 kw.

MADRAS—Ch. 4. Transmitter 10 kw.

NAGPUR—Ch. 7. Transmitter 10 kw.

RAJKOT—Ch. 6. Transmitter 10 kw.

RANCHI—Ch. 10. Transmitter 10 kw.

SRINAGAR—Ch. 7. Transmitter 10 kw.

TRIVANDRUM—Ch. 9. Transmitter 10 kw.

Rates: Peak 30 sec., 225,000 (rupees).

Transmitters: 18.

Repeaters: 34.

Low power repeaters: 237.

Satellite earth stations: Transmit/receive, 2 in operation; receive only, two in operation.

Indonesia

(625-line standards, System B)
Color: PAL System

Sets in use: 4,805,706 black & white; 1,694,294 color

Televisi Republik Indonesia, Senayan—Jakarta, Indonesia. Tel. 582160. TV tape recording facilities.

Personnel: Drs. Subrata, director general; Alex Leo Zulkarnain, general manager; Drs. Seryon Sinulingga, sales manager; Dra. Suprapti, broadcasting manager; Chaidir Bahar, program manager; R. M. Sunarto, production manager; Adi Kasno, head of television news; Ir. Nurhadi Subroto, head of technical facilities & premises.

Transmitters: 11.

Repeaters: 60.

Low power repeaters: 16.

Satellite earth stations: Transmit/receive.

Iran

(625-line standards, System B)
Color: SECAM System

Sets in use: 2,000,000

Networks: 2.

Islamic Republic of Iran Broadcasting, IRIB, P.O. Box 13935-333, Tehran, Iran. Tel. 21961. Telex: 213910/212431/212797/212846/213253. Cable: IRIB.

Personnel: M. Hashemi, director general; Seyed Mojtaba Habbeini, director general, international affairs. Deputy directors: Mehdi Tabeshian, technical affairs; M. Farahani, administrative & financial affairs; M. H. Zoragh, political affairs; Dr. A. Gh. Ghasemzadeh, external affairs; M. Tabeshian, international affairs.

International TV Directory

Hours of operation: Network 1-5 p.m.-midnight, daily (from 2 p.m. on holidays); Network II-5 p.m.-midnight, daily (from 4:30 p.m. on holidays). Summer hours: 10 a.m.-12 p.m., Sat.-Thurs.; 8 a.m.-10 a.m., Fri.

Transmitters: 28.

Low power repeaters: 398.

Iraq

(625-line standards, System B)
Color: SECAM System

Sets in use: 500,000

Programs: 2.

Iraqi Broadcasting & Television Establishment, IBTE, Saliya-Baghdad. Tel. 5371151, 5371161 & 5371121. Cable: IDAA'H BAGHDAD.

Personnel: Saad El-Bazaz, director general; Kalid A. Amin, assistant director of technical affairs; Jawad Abdul-Jabbar, director of Baghdad broadcasting station; Shamil Sarsam, director of public relations & programs.

BAGHOAO—Ch. E-9 (V-203.25, A-208.75). ERP 360 kw. Ch. E-7. ERP 288 kw. TV tape recording facilities. Started May 1956.

Hours of operation: 6 p.m.-12 midnight, daily.
Transmitters: 32.

Ireland

(625-line standards, System I)
Color: PAL System

Sets in use: 197,000 black & white; 721,000 color

Programs: 2.

Direct broadcasting satellite: Planned.

Cable television service: 2 systems serving 260,000 homes.

Radio Telefis Eireann, RTE, Donnybrook, Dublin 4. Tel. 693111. Telex: 93700; 93747 (news). Fax: 838140.

Programs originate in Donnybrook studios, 2nd channel began operation Nov. 1978. TV tape recording facilities.

Personnel: T. V. Finn, director general; R. K. Gahan, assistant director general; J. P. Sorohan, assistant director general; R. J. Collins, director of television programs; W. Boyd, director of news; C. Curley, director of engineering; T. Quinn, secretary.

Hours of operation: RTE-1—14:30-23:30, average weekdays; 12:00-23:50, Sat.-Sun. (Winter). Network 2—15:00-23:30, average daily. Educational television, 2 hrs. per week.

Rates: Peak 1 min., 5,400; 30 sec., 2,700 (Irish pounds).

Transmitters: 9.

Low power repeaters: 31.

Satellite earth station: Receive only, one in operation.

Israel

(625-line standards, Systems B & G)
Color: PAL System

Sets in use: 1,000,000 black & white; 620,000 color

Programs: 3.

Israel Broadcasting Authority, IBA, Television House, Sarey Yisrael St., Romena, P.O. Box 7139, Jerusalem 91071. Tel. 301-333. Fax: 242-944. Telex: 25301. TV tape recording facilities.

Personnel: Uri Porat, director general; Haim Yavin, director of television; Nathan Cohen, director of legal affairs & international relations; Yair Shtern, director of Hebrew news; Yosef Bar-el, director of TV in Arabic; David Hirshfeld, operations & production serv-

ices; Yosef Zemach, director of Hebrew programs; Jacob Swery, director of engineering; Zvi Gill, director of international relations & sales; Fred Z. Stockheim, external relations engineering; Dafna Nachmias, film buyer.

U.S. Representative: Nisim Mish'al, IBA, c/o Mobile Video Service, 2139 Wisconsin Ave. NW, Washington, DC. Tel. 202-338-6260.

Transmitters operated by Ministry of Communications Engineering Services, P.O. Box 29107, Tel Aviv. Tel. (03) 610211/610311. Yaacov Nitsan, engineer, Radio & TV Broadcasting Dept.

Hours of operation: Approx. 15:30-22:00 (GMT), daily.

Israeli Educational TV, IETV, Ministry of Education & Culture, 14 Klausner St., Ramat-Aviv, Tel Aviv, Israel. Tel. (03) 414155. Started March 24, 1966.

Personnel: Yaacov Lorberbaum, director general; Johanna Prenner, director of programming; Irving Kaplan, director of production; Offira Shor, director of sales & film acquisition.

Hours of operation: 07:30-15:30 GMT, daily.
Networks: One.

Transmitters: 17.

Low power repeaters: 46.

Satellite earth station: Transmit/receive, one in operation. Owned & operated by Bezek, an Israeli communication company.

Italy

(625-line standards, Systems B & G)
Color: PAL System

Sets in use: 6,713,427 black & white; 7,817,077 color

Programs: 13 nationwide programs.

Direct broadcasting satellite: Planned.

Radiotelevisione Italiana, RAI-TV, Viale Mazzini 14, 00195 Rome. RAI-TV operates a franchise system which manages the First Network (VHF), Second Network & Third Network (UHF). Began April 1954.

Personnel: Enrico Manca, president; Leo Birzoli, vice president; Biagio Agnes, director general; Emmanuele Milano, deputy director general, TV networks.

U.S. Office: RAI Corp., 1350 Ave. of the Americas, New York, NY 10019. Tel. 212-975-0200.

Networks: 3 national; 21 regional.

Transmitters First Network: 55.

Low power repeaters First Network: 1,179.

Transmitters Second Network: 59.

Low power repeaters Second Network: 1,170.

Transmitters Third Network: 47.

Low power repeaters Third Network: 159.

Transmitters of French & Swiss programs for Valle O'Aosta: 2.

Low power repeaters of French & Swiss programs for Valle O'Aosta: 40.

Satellite earth stations: 3.

Approximately 691 privately-operated local television stations which are not government licensed are in operation. About 162 of these are affiliated with nine television organizations: Canale 5 (Silvio Berlusconi, owner); Milan, Italia 1; Retequattro (Silvio Berlusconi, 50%); Rete A, Euro-TV, Elfante, TV Port, Rete Capri & Pan TV. The remainder are independent.

Ivory Coast

(625-line standards, System K)
Color: SECAM System

Sets in use: 200,000 black & white; 5,000 color

Networks: One.

RadioDiffusion Television Ivoirienne, RT. 1, B.P. 138, Abidjan. Tel. 321116. Telex: 2293 (Dirtele).

Personnel: Frederic Kouame, director general; Lucien Kouakou, deputy director, programs; Serge P. Aoulou, deputy director, information; Ivan Baguinoff, deputy director, improvements; Charles Tiemele Kouande, deputy director, broadcasting; Joseph Diomande, inspector in charge of news; Jean Bergmann, technical director; Daniele Beni-Clavierie, director of TV.

Hours of operation: 12:30-13:30, 10:00-22:30, weekdays; 17:30-22:30, Sun. & holidays. Educational programming: 8:00-12:00, 14:30-17:30, every day except Thurs., Sat. afternoon & Sun.

Transmitters: 10.

Low power repeaters: 3.

Jamaica

(Modified 625-line standards,
U.S. channeling)
Color: NTSC System

Sets in use: 165,000 black & white; 222,000 color

Networks: One.

Jamaica Broadcasting Corporation, JBC, 5 South Odeon Ave., P.O. Box 100, Kingston 10, Jamaica, W.I. Tel. 92-65620. All stations carry same program originating in Studio Centre, Kingston. TV tape recording facilities.

Personnel: B. C. (Tino) Barovier, acting general manager; Newton James, deputy general manager; Martin Darien, asst. director of engineering; Robert Ghisays, director, radio programs; Donat Buckner, director, TV production; B. C. Barovier, director, sales & marketing; Alma Blair, corporation secretary; Milton Phipps, financial controller.

HALF-WAY-TREE-KINGSTON: Ch. 11, ERP 1-kw.

Hours of operation: 6:00 a.m.-9:00 a.m., 4:00 p.m.-midnight, Mon.-Fri.; 6:00 a.m.-midnight, Sat.; 6:00 a.m.-midnight., Sun.
Rates: Peak 60 sec., 2,850; 45 sec., 878; 30 sec., 1,425; 15 sec., 713; 10 sec., 475 (Jamaica dollars).

Transmitters: 8.

Repeaters: One.

Low power repeaters: 2.

Satellite earth stations: Receive only, 2 in operation.

Japan

(525-line standards, System M)
Color: NTSC System

Sets in use: 1,539,548 black & white; 31,343,988 color

Programs: 7,5 commercial; 2 public.

Direct broadcasting satellite: 2. One each operated by NHK & Japan Satellite Broadcasting Inc.

Cable television service: Systems in operation serving 4,266,030 subscribers.

Japan Broadcasting Corp. (NHK), 2-2-1 Jinnan, Shibuya-ku, Tokyo 150. Tel. 465-1111. Fax: 03-481-1453. Telex: TK 22377, 24338. Cable: RADIONHK TOKYO. NHK's stations (including translators) are non-commercial, non-governmental, financed by subscription fees.

Board of Governors: Makoto Yoshitake, chairman; Nobuhiro Sakata, Kotaro Takeda, Ichiro Isoda, Shinichiro Shirai, Masatoshi Omi, Saburo Nagakura, Tetsua Maki, Eiichi Abe, Takehiko Takahashi, Sukezo Tamura & Keiko Ikeda.

Personnel: Yoshizo Ikeda, president; Takeshi Tanaka, vice president; Yoshiro Nakamura,

general managing director & director general of engineering; Koichi Sakakura, general managing director, policy planning; Kan-ichiro Umibayashi, general managing director, corporate affairs; Shin-ichi Watanabe, general managing director, finance; Toshio Iwasaki, managing director, director general, broadcasting (international relations); Koichi Yabashi, managing director, director general, engineering headquarters; Jiro Arai, managing director, director general, audience relations; Akira Yokoi, managing director, director general, staff administration; Toshio Endo, managing director, deputy director general, broadcasting; Itsuya Hayashi, managing director, director general, audience services; Hideo Higuchi, director, international relations department; Masahiro Nagata, manager, international relations department, in charge of EBU liaison.

NHK General Bureau for America: Washington Bureau—Room 394, National Press Bldg., Washington, DC 20045. New York Bureau—One Rockefeller Plaza, Room 1430, New York, NY 10020. Correspondent in Charge of North & Central America: Suite 582, 1901 Ave. of the Stars, Los Angeles, CA 90067. NHK General Bureau for Europe: Paris Bureau—Kazuo Nakatani, 3 rue de l'Arrivee, 75015 Paris. Tel. (1) 705 8036 & (1) 555 6955. Telex: 205870. NHK London Bureau: Shozo Ueda, 66/67 Newman St., London W1P 3LA. Tel. (1) 636 4948 & (1) 636 7978. Telex: (044) 922451. NHK Geneva Bureau: Shunsuke Tokunaga, Salle de Presse No. 1, Bureau 59, Palais des Nations, Avenue de la Paix 8-14, 1211 Geneva 10. Tel. (22) 33 41 84. Telex: 27534.

Regional Headquarters: 3-43, Banba-cho, Higashi-ku, Osaka. Tel. 06-941-0431. 1-11-1 Higashi Sakura, Higashi-ku, Nagoya. Tel. 082-247-6161. 2-11-10, Ote-machi, Naka-ku, Hiroshima. Tel. 0822-47-6161. 2-7 Chibajomachi, Kumamoto. Tel. 0963-53-2151. 1-11-1 Nishikicho, Sendai. Tel. 0222-25-8811. 1-1, Oodori, Nishi, Chuo-ku, Sapporo. Tel. 011-251-0111. 5, Horinouchi, Matsuyama. Tel. 0899-41-4121.

Hours of operation: 6:00-24:00, daily.

Networks: 2.

Transmitters: 97.

Low power repeaters: 6,791.

National Association of Commercial Broadcasters in Japan (Nippon Minkan Hoso Remmel), Bungei Shunju Bldg., 3-23, Kioicho, Chiyoda-ku, Tokyo 102. Tel. 3265-7481. Telex: 2325163NABTYOJ. Fax: 3261-2860.

Personnel: Yoshio Sasaki, president; Shigeaki Hazama, Moriyoshi Saito, Seiji Matsumoto, vice presidents; Tsuneto Matsuzawa, executive director; Hideo Nakasa, secretary general.

Members 148 companies (43 operating radio, 69 operating TV only & 36 operating both radio & TV) are commercial. TV: VHF—48 companies, 476 translators; UHF—57 companies, 6,029 translators; SHF—10 translators.

Asahi National Broadcasting Co. Ltd., 1-1-1 Ropongi, Minato-ku, Tokyo 106. Tel. 5875-412. Tokyo: Ch. 10, 50 Kw. Kikuo Tashiro, pres.; Yasubumi Hiyoshi, dir., international relations.

Fuji Television Network Inc., 3-1 Kawada-cho, Shinjuku-ku, Tokyo 162. Tel. 353-1111. Tokyo: Ch. 8, 50 Kw. Nobutaka Shikanai, chmn.; Ken Kojima, general manager, international dept.

Nippon Television Network Corp., 14 Nibancho, Chiyodaku, Tokyo 102. Tel. 265-2111. Tokyo: Ch. 4, 50 Kw. Yosoji Kobayashi, chmn.; Katsuhiko Kurata, general manager, international operations.

Television Tokyo Ltd., 4-3-12 Toranomon, Minato-ku, Tokyo 105-12. Tel. 33434-1212. Tokyo: Ch. 12, 50 Kw.
Tokyo Broadcasting System Inc., 3-6 Akasaka, 5-chome, Minato-ku, Tokyo 107. Tel. 584-3111. Tokyo: Ch. 6, 50 Kw. Hiroshi Suwa, chmn.; Junji Kitadai, v.p., international operations
Hours of operation: 5:30-25:00, daily. Tokyo, 24 hrs.
Rates: Peak hour, 3,800,000; peak 30 sec., 1,800,000 (yen).
Networks: 5 national commercial; 2 public.
Transmitters: 108.
Repeaters: 666.
Low power repeaters: 5,944.

Jordan

Receives programs from neighboring countries (625-line standards, Systems B & G)
 Color: PAL System

Sets in use: 250,000
Programs: 2 (Arabic & foreign) & 1 (educational).

Jordan Television Corporation, P.O. Box 1041, Amman, Jordan. Tel. 38760-9, 773111-9 & 777151-5. Commercial Department, Box 2398, Amman, Jordan. Tel. 642211 & 642212.

Personnel: Radi Alkhas, director general; Mohammad Amin, director of television; Radi Alkhas, director of engineering; Zuhair Nafe, acting director of programs; Lina Gress, director of international relations & training; Ibrahim Shahzadah, controller general, news; Fatima Masri, head of program acquisitions; Abdallah Joudeh, director, administration & finance; Fawzi Khouri, director, commercial department.

Hours of operation: 5:00-midnight, Sat.-Thurs.; 10 a.m.-midnight, Fri.
Rates: Peak 60 sec., 450; 45 sec., 375; 30 sec., 310; 15 sec., 250 (dinars).

Transmitters: 2.
Repeaters: 7.
Low power repeaters: 21.
Satellite earth station: One in operation.

Kampuchea

(625-line standards, System D)
 Color: SECAM III System

Sets in use: 30,000
Networks: One.
Direct broadcasting satellite: Planned, estimated completion 1992.

Voice of the Kampuchean People, Television of Kampuchea (TVK), Phnom Penh.

Personnel: Vann Sun Heng, deputy general director; Kem Kunawath, director of news & information; Chan Thy, artistic director; Uy Thuon, technical director; Sam Sarin, program director.

BATTAMBANG—Ch. 7. ERP 1 kw.
KAMPONCHAM—Ch. 10. ERP 1 kw.
KOH KONG—Ch. 6. ERP 1 kw.
KOMPONG SOM—Ch. 6. ERP 1 kw.
PHNOM PENH—Ch. 7. Transmitter 1 kw, ERP 10 kw (radius of 75 km). Started on Ch. B in Jan. 1962. Began color broadcasts in June 1986. Broadcasting in Essai. Ch. 9. ERP 5 kw.
Rates: Peak hour, 108,000; 30 sec., 900 (riels).
Transmitters: One
Low power repeaters: 5.
Satellite earth stations: Transmit/receive, one in operation.

Kenya

(625-line standards, System B)
 Color: PAL System

Sets in use: 3,833,432

Voice of Kenya, P.O. Box 30456, Nairobi. Tel. 334567.

Personnel: James Wanjau, acting director of broadcasting; Simon Anabwani, acting deputy director; Benson Thubei, chief producer, TV; John Kosgei, chief producer, radio; H. M. Igambi, chief news editor; J. Mungai, commercial manager; J. P. Kimani, chief engineer; B. Muinde, asst. chief engineer, television; Paul Baraza, head of operations; J. P. Thiong'o, asst. chief engineer, radio; Dan Oluoch, public relations officer; K. M. Mbusi, administrative secretary.

MAZERAS—Ch. 6, Mazerias, ERP 10 kw.
NAIROBI—Ch. E-4 (V-62.25, A-67.75). Started Oct. 1962.

NYAMBENE—Ch. 11, ERP 10 kw.
NYERI—Ch. 10, ERP 1 kw.
TIMBOROA—Ch. 2, ERP 10 kw.
Hours of operation: 17:00-23:00, daily.
Rates: Peak hour, 6,000-15,000; 30 sec., 940 (Kenyan shillings).

Transmitters: 2.
Repeaters: 3.
Satellite earth stations: Transmit/receive, one in operation; receive only, one in operation.

Korea

(525-line standards, System M)
 Color: NTSC System

Sets in use: 2,947,200 black & white; 4,364,510 color
Networks: 3; one educational, 2 commercial.
Direct broadcasting satellite: Planned, estimated completion 1996.

Korean Broadcasting System, KBS-TV, HLCK, 18 Yoido-dong, Youngdungpo-gu, Seoul 150-790, Korea. Tel. 781-1000; International Relations: 781-2400; 781-2477; 781-2423, 781-2424. Telex: KBSKB K24599; KBSKA K28220 (News). Cable: KBS SEOUL.

Personnel: Suh-Young Hoon, president; Kim Doh-Jin, managing director, corporate planning & international relations; Sohn Young-Ho, managing director, radio & television; Bae Hak-Chul, managing director, KBS news & sports; Cho Chan-Kil, managing director, broadcast operations & engineering; Kim Hak-Young, managing director, audience relations & promotion; Yoon Hyuck-Ki, managing director, finance & treasury; Lee Jung-Suk, general manager, SORTO; Park Basic, director, international relations; Choi Dong-Ho, manager, international relations & ABU/EBU liaison officer.

SEOUL—Ch. 7, ERP 457.1 kw. Ch. 9, ERP 111.2 kw. 24 regional stations. TV tape recording facilities. Started Dec. 1961. Began color transmission 1980; stereo broadcasts 1985.

Rates: Peak 1 hour, 41,780; 30 sec., 4,640 (U.S. dollars).
Networks: 3; one educational, 2 commercial.
Transmitters: 81.
Low power repeaters: 422.

Satellite earth stations: Transmit/receive, 2 in operation.

Munhwa Broadcasting Corp. No. 31, Yoide-dong, Youngdungpo-gu, Seoul 150-728, Korea. Tel. 784-2000. Telex: MBC NEWS K22203. Cable: MBC HLKV Seoul. TV tape recording facilities. Started Aug. 1969.

Personnel: Choi Chang-Bong, president; Shin Jung-Hyu, executive vice president; Kim Chang-Je, managing director, administration; Min Yong-Kie, managing director, production; Oh Jung-Soo, managing director,

operations & engineering; Kim Min-Sik, managing director, MBC enterprises; Kim Young-Bok, director, international division & ABU/EBU liaison officer.

SEOUL—Ch. 11, ERP 326.6 kw.
Hours of operation: 5:30-10:00 a.m. & 5:30 p.m.-midnight, Mon.-Fri.; 5:30-10:00 a.m. & 1:00 p.m.-midnight, Sat.; 5:30 a.m.-midnight, Sun.
Rates: Peak 30 sec., 5,722,300 (Korean won).
Transmitters: 31.
Repeaters: 22.
Low power repeaters: 118.

People's Democratic Republic of Korea

(North Korea)
 (625-line standards, System D)
 Color: PAL System

Sets in use: 109,700
PYONGYANG—Govt. operates 2 experimental stations.
Transmitters: 2.
Note: No additional information available.

Kuwait

(625-line standards, Systems B & G)
 Color: PAL System

Sets in use: 8,000 black & white; 820,000 color
Programs: 2

Kuwait Television, Ministry of Information, P.O. Box 621, Safat-13007, State of Kuwait. Tel. 2415300-2415350. Cable: ALIRSHAD.

Personnel: H. E. Jaber Mubarak Al-Hamad Al-Sabah, Minister of Information; Abdulaziz Mohammad Ja'fer, under secretary, Ministry of Information; Jawad A. Al-Mazeedi, director of engineering; Majeed Mohammad Baghdadi, chief engineer, Kuwait television.

FAILAKA—Ch. 8 & 10, ERP 670 kw. Ch. 6, ERP 1.4 kw (experimental).
KUWAIT CITY—Ch. 24 & 39. ERP 12 kw.
MUTLAA—Ch. 5, ERP 1000 kw. Ch. 12, ERP 1000 kw. Ch. 45 & 47 ERP 4000 kw.
RAWOATAIN—Ch. 6, ERP 1500 kw.
 TV tape recording facilities. Began color telecasting March 1973.

Hours of operation: 112 hours per week; 8 extra hrs. per day from June to mid-Sept.
Rates: Peak 30 sec. rate: 525 (dinars).
Transmitters: 18.
Low power repeaters: 2.
Satellite earth stations: Transmit/receive, 4 in operation; receive only, 4 in operation.
Note: Current information not available.

Lebanon

(625-line standards, System B)
 Color: SECAM System

Sets in use: 200,000 black & white; 300,000 color
Networks: 3.

Radiodiffusion Libanaise, Ministere de l'Information, Beirut, Lebanon. Tel. 346880. Telex: 20786. Cable: Radioliban.

Personnel: R. Fouad Hamdan, director of broadcasting; Louis Rizk, chief, technical department; Nizar Mikati, chief, programs department; Antoine Aoun, chief, cabinet; Faouzi Fehmy, chief, public relations section.

Tele-Liban SAL, BP 11, Beirut 5054, Lebanon. Tel. 450 100. Telex: 20923. Cable: Teleliban Beyrouth. TV tape recording facilities.

Personnel: Raymond Gebara, president & director general; Elie Ghostine, assistant

general manager for technical affairs; Antoine Remy, program & production manager; Sami Abu Ezzedine, administrative manager; Khalil Moussaalem, financial manager; Elias Abou Karam, technical manager; Salim Tabet, internal auditor.

Rates: Peak hour, 10,500; peak 30 sec., 5,800 (Lebanese pounds).
Transmitters: 10.
Low power repeaters: 5.

Liberia

(625-line standards, System B)
 Color: PAL System

Sets in use: 43,000 black & white; 16,000 color
Networks: One.

The Liberian Broadcasting System, LBS, P.O. Box 594, 1000 Monrovia, 10 Liberia. Tel. 271250.

Personnel: Alhaji G. V. Kromah, director general; J. Eustace Smith, deputy director general, broadcasting; Wellington Toh, deputy director general, administration; Jerome Davis, director, rural communications network; Peter K. Awadjie, comptroller; Issac Wesley, chief engineer; Ayodele Weah, asst. director general, administration; Aaron K. Paye, asst. director general, planning & research; Tommy Raynes, assistant director general, radio; David Washington, assistant director general, television.

Represented in U.S. by: Intercontinental Services Ltd., 183 Madison Ave., New York, NY 10016. Tel. 212-679-3910.

Represented in United Kingdom by: Pearl & Dean International Advertising Ltd., 27 St. John Square, London EC1 M4BA. Tel. 01253-8197. Telex: 264123. Cable: INTERADS London.

BUCHANAN—Ch. 11, 21 kw, ERP.
GBARNGA—Ch. 5, 23 kw, ERP.
MONROVIA—Ch. E-6 (V-182.25, A-187.75). Transmitter 1 kw, ERP 5.75 kw. Started Jan. 1964. TV tape recording facilities. Ch. 8, 68 kw, ERP.

TUBMANBURG—Ch. 10, 25 kw, ERP.
Hours of operation: 18:00-24:00, Mon.-Fri.; 14:15-24:00, Sat.-Sun.
Rates: Peak hour, 456; 30 sec., 330 (U.S. dollars).
Transmitters: 5.

Libyan Arab Republic

(625-line standards, System B)
 Color: SECAM System

Sets in use: 235,000

People's Revolutionary Broadcasting Corp. Television, P.O. Box 333, Tripoli. Tel. 32451. Telex: 20010.

Personnel: Yousef Debrri, secy. general; Rajab El Saliheen Ahmed, deputy director general; Muhamed Mustafa Ibrahim, director of administration; Abdula El Miquiri, director of public relations, Amer Oun, director of planning; Amar El Mahjoob, director of technical dept.; Ibrahim Sakah, director of program dept.; Soliman El Azabi, director of news dept.; Mustafa Huddan, director of finance dept.

Transmitters: 12.
Low power repeaters: 2.

Luxembourg

(625-line standards, Systems B, G & L)
 Color: SECAM & PAL Systems

Sets in use: 20,000 black & white; 85,000 color
Networks: 4.

International TV Directory

Direct broadcasting satellite: Planned, estimated completion 1992.

Cable television service: 150 systems in operation, serving approximately 75,000 subscribers.

Note: Additional sets in neighboring Belgium, France, Germany & Netherlands receive RTL programs.

Radio-Tele-Luxembourg, RTL, Villa Louvigny, Luxembourg. Tel. 4766-1.

Personnel: Gaston Thorn, president & director general; Jules Felten, deputy director general; Jean Stock, director for television activities; Hugues Durocher, Jean-Charles de Keyser & Helmut Thoma, directors of TV programs; Leon Maack, technical director; Paul Faber, chief engineer; Jos Pauly, head of exploitation; Freddy Thyse, director of administration (TV); Nic Weber, director, international relations; Robert Moillet, financial director; Gerard Le Febvre, director, marketing & development; Paul Muncher, sales manager.

LUXEMBOURG—Ch. 49, 30 Kw.

VILLA LOUVIGNY—Ch. 7, 100 kw; Ch. 21, 1000 kw; Ch. 27, 1000 kw. TV tape recording facilities. Started Jan. 1955.

Hours of operation: 12-13:30 p.m. & 5:30-11 p.m., Mon.-Tues. & Thurs.-Fri.; 12-13:30 p.m. & 5-11 p.m., Wed. & Sat.; 12:00-2:30 p.m. & 5-11 p.m., Sun.; 12:30-1:30 p.m., Mon.-Sat.

Rates: Peak 30 sec., 240,000 (Luxembourg francs).

Transmitters: 4.

Satellite earth stations: Transmit/receive, 2 in operation; receive only, 18 in operation.

Macau

(625-line standards)
Color: PAL System

Sets in use: 500 black & white; 20,000 color
Networks: One.

Teledifusao de Macau, SARL, 157-A Rua Francisco Xavier Pereira, Macau.

Personnel: Leung Kwok Kwong, managing director; Joao Nuno Nogueira, director; Tang Wai Hung, TV controller.

MACAU—Ch. 30, Ch. 32. ERP 2.5 kw each.

Rates: Peak 30 sec., 4,500 (patacas).

Transmitters: 2.

Low power repeaters: One.

Satellite earth stations: Transmit/receive, one in operation; receive only, 2 in operation.

Madeira Islands

(See Portugal)

Democratic Republic of Madagascar

(625-line standards, System K)
Color: SECAM System

Sets in use: 40,000 black & white; 10,000 color

Radio Television Malagasy, RTM, BP 442, Tananarive, Madagascar. Tel. 223 81, 217 45.

Personnel: Simon Andriamialison, director; Joachim Andrianarisoa, deputy; Louis Rasamoelina, news manager; Jean Paul Razafimanantsoa, public relations manager; Hanta Rabesandratana, program manager; Niry Rakotondramala, production manager; Dieudonne Ramanamirija, chief engineer.

Transmitters: 2.

Low power repeaters: 30.

B-302

Malaysia

(625-line standards, System B)
Color: PAL System

Sets in use: 2,030,000 color

Networks: 3.

Direct broadcasting satellite: Planned.

Television Malaysia, Dept. of Broadcasting, Angkasapuri, 50614 Kuala Lumpur, Malaysia. Tel. Kuala Lumpur (03) 2745333. Telex: MA 31383 (TV). Fax: 603-230-4735.

Programs are transmitted in four languages: Bahasa Malaysia, English, Mandarin and Tamil.

Personnel: Jaafar Kamin, director general; Tamimuddin A. Karim, deputy director general, programming; Lee Tian Chew, deputy director general, engineering; Ismail Mohd Jah, managing director, programs; Haji Zahari Saad, director, news/current affairs; Haji Abdullah Ghani Ismail, director, TV; Yap Swee Choon, director, radio; Madzhi Johari, director, IPTAR; Abd. Aziz Wok, director, Sabah; Salleh Pateh Akhir, director, Sarawak; Abdul Aziz Abas, director, northern region; Azhar Haji Ahmad, director, southern region; Baharin Tahir, director, eastern region.

Hours of operation: Network I—16:00-24:00, Mon.-Wed.; 12:00-24:00, Thurs.; 7:50-24:00, Fri.-Sun. Network II—17:00-24:00 Mon.-Thur.; 14:00-24:00 Fri.-Sun.

Rates: Peak 60 sec., 15,100; peak 30 sec., 7,700 (Malaysian ringgits).

Transmitters: 30.

Repeaters: 5.

Low power repeaters: 14.

Satellite earth stations: Transmit/receive, 4 in operation; receive only, 5 in operation.

Sistem Televisyen Malaysia Berhad, Box 11124, Kuala Lumpur, Malaysia. Tel. (03) 936011. Telex: STMB MA 33014.

Studio: TV3 Studio, No. 18, Salan Jiku, off Jalan Bangsar, 59100 Kuala Lumpur.

Personnel: Mohammed Noor Salleh, chief executive officer; Mohammed Jaaffar Daud, chief engineer.

KUALA LUMPUR, Ch. 12, 10-Kw. Began June 1, 1984.

IPOH, Ch. 11, 10-Kw. Began Nov. 1, 1985.

JOHOR BARU, Ch. 26, 10-Kw. Began Nov. 1, 1985.

Rates: Peak 30 sec., 8,000 (Malaysian ringgits).

Transmitters: 16.

Satellite earth stations: One in operation.

TV Malaysia, Box 1016, 88614 Kota Kinabalu, Malaysia. Tel. 885-2711.

Maldives

(625-line standards, System B)
Color: PAL System

Sets in use: 800 black & white; 4,356 color
Networks: One.

TV Maldives, Buruzmagu, Male 20-04, Republic of Maldives.

Personnel: Ibrahim Manik, director general, broadcasting; Hussein Mohamed, deputy director; Esa Ibrahim, senior engineer.

MALE—Ch. E-7. Transmitter 1 kw. ERP 11.75 kw.

Rates: 30 sec., 45 (rufiyas).

Transmitters: One.

Satellite earth station: Receive only, 2 in operation.

Malta

(625-line standards, System B)
Color: PAL System

Sets in use: 37,059 black & white; 102,846 color

Program: One.

Television Malta, TVM, Xandir Malta, Broadcasting House, P.O. Box 82, Gwardamanga, Malta. Tel. 605361/5. Fax: 624601. Cable: Xandir. Telex: MW 1443.

Personnel: Manni Spiteri, head of Broadcasting Malta (radio & TV); Maurice Tanti Burlo, deputy head of Broadcasting Malta; Charles Arrigo, asst. head of Xandir; G. Peressoa, head of TV programs; C. Flores, head of radio programs; Paul Abela, head of technical services, TV; J. Giuliano, head of technical services, radio; Louis Gatt, head of air-time sales; Manuel Zammit, head of news div.; Stephen Muscat, head of administration.

WARDAMANGA—Ch. E-10 (V-210.25, A-215.75). Transmitter 2 kw, ERP 10 kw. Started Sept. 1962.

Hours of operation: 16:00-24:00, daily, 12:00-24:00, Sat.-Sun.

Rates: 30 sec., LM21 (Maltese pounds).

Transmitters: One.

Satellite earth station: Receive only, one in operation.

Martinique

(625-line standards, System K)
Color: SECAM System

Sets in use: 37,600

Programs: 2.

Telediffusion de France, TDF, Vert Pre Rd., P.O. Box 261, 97285 Le Lamentin Cedex 2, Martinique, French West Indies. Tel. 51.16.93.

Personnel: Jacques Riedweg, chief of district.

FORT de FRANCE—Ch. K-23. Ch. 26.

MARTINIQUE—Ch. K-4. Transmitter 0.5 kw.

Ch. K-41, ERP 2 kw.

Transmitters: 2.

Repeaters: 2.

Low power repeaters: 10.

Mauritius

(625-line standards, System B)
Color: SECAM System

Sets in use: 85,000 black & white; 25,000 color

Mauritius Broadcasting Corp., MBC-TV, Broadcasting House, Louis Pasteur St., Forest-Side, Mauritius. Tel. 6-5000-3. Telex: IW 4230 Maubroad.

Personnel: D. Suraj Bali, director general; Anil Suraj Bali, deputy director general; Manda Boolell, general program organizer; Purmanand Ramlackhan, Indian program organizer; Subash Japaul, financial controller; Herbert St. Lambert, chief engineer; Trilock Dwarka, head of news; Bhinod Vithaldas, acting head of film unit; Bijaye Coomar Madhou, head of current affairs & documentaries; Bapnaya Mulliah, secretary; Yan Jankoo, public relations officer; Guy Dupuch, literary, artistic & musical organizer.

CUREPIPE—Ch. E-4. Transmitter 5 kw, ERP 15 kw. Started Feb. 1965. Low-power repeaters on Ch. E-7, E-9, E-12.

Hours of operation: 16:00-23:00, daily; 9:30-23:00, Sat.; 10:00-23:00, Sun.

Rates: Peak hour, 12,000; 30 sec., 830 (Mauritian rupees).

Transmitters: 7.

Low power repeaters: 3.

Satellite earth station: One.

Mexico

(525-line standards, System M)
Color: NTSC System

Sets in use: 11,018,909 black & white; 10,378,734 color

Networks: 6 national; 5 regional.

Direct broadcasting satellite: Planned (Morelos III), estimated completion 1993.

Cable television service: Approximately 100 systems serving 532,249 subscribers.

Note: Stations listed originate programming; all others are repeaters.

Instituto Mexicano de Televisión, Imevisión, Avda. Periferico Sur No. 4121 Fuentes del Pedregal, 14141 Mexico, D.F. Tel.: 5681313. Telex: 1777642.

Personnel: Jose Antonio Alvarez Lima, director general; Diana Constable Thompson, executive producer; Hector Adobie, head of programs; Mario Aguilar, engineering coordinator; Francisco Fonseca, programming director; Gregorio Guerrero, commercialization director; Roberto Gonzalez Perez, news director; Felipe Remolina, legal director; Teresa Martinez Corzas, subdirector, international relations; Mario Granados, national relations.

BURRO, Michoacan—XHCBM-TV, Ch. 8. ERP 262.5 kw. Network No. 1, Ch. 7 from Mexico City.

CERRO CULIACAN, Guanajuato—XHCCG-TV, Ch. 7. ERP 264.7 kw. Network No. 1, Ch. 7 from Mexico City.

CERRO CULIACAN, Guanajuato—XHMAS-TV, Ch. 12. ERP 253 kw. Network No. 2, Ch. 13 from Mexico City.

COFRE DE PEROTE, Veracruz—XHIC-TV, Ch. 13. ERP 174.5 kw. Network No. 2, Ch. 13 from Mexico City.

LA VELARDENA, Chihuahua—XHITV, Ch. 4. ERP 22.65 kw. Started Oct. 7, 1968. Zarco 3604, Chihuahua, Chihuahua, Mexico.

LA VIRGEN, Zacatecas—XHLVZ-TV, Ch. 10. ERP 202.7 kw. Network No. 1, Ch. 7 from Mexico City.

MEXICO CITY, Distrito Federal—XHDF-TV, Ch. 13. Transmitter 50 kw, ERP 312 kw. TV tape recording facilities. Network No. 2. Started Oct. 12, 1968.

MEXICO CITY, Distrito Federal—XHIMTV, Ch. 7. ERP 258.5 kw. Network No. 1.

SANTA FE, Jalisco—XHJAL, Ch. 13. ERP 189.5 kw. Network No. 2, Ch. 13 from Mexico City.

TLAMACAS, Mexico—XHTEM-TV, Ch. 12. ERP 273.3 kw. Network No. 1, Ch. 7 from Mexico City.

TZONTEHUITZ, Chiapas—XHAA-TV, Ch. 4. ERP 97.21 kw.

Transmitters: Network 1, 64; Network 2, 53.

Satellite earth stations: Receive only, 2 in operation.

Televisa S.A. de C.V., Av. Chapultepec 18, Mexico City D.F., C.P. 06724. Tel. 709-3333. Fax: 709-0460.

Personnel: Romulo O'Farrill Jr., chairman of the board; Emilio Azcarraga Milmo, president; Alejandro Burillo Azcarraga, executive vice president; Miguel Aleman Velazco, council vice president; Alejandro Sada Olivares, vice president of group; Emilio Diez Barroso, vice president, news & special events; Othon Velez, vice president of sales; Felix Araujo Ramirez, transmissions vice president.

Televisa S.A. de C.V. is umbrella group for 3 commercial networks (XEW-TV, XHTV-TV, XHGC-TV) and 1 non-commercial station (XEQ-TV).

MEXICO CITY, Distrito Federal—Televimex S.A., XEW-TV, Ch. 2. Transmitter 30 kw, ERP 100 kw. TV tape recording facilities. Started Oct. 1951. Operated by Televisa S.A.

Personnel: Jorge Rodriguez Mondragon, operations manager; David Pastrana, transmissions manager.

Rates: Peak 60 sec., 163,800,000; peak 30 sec., 81,900,000 (Mexican pesos).

Repeaters: 104.

Low power repeaters: 40.

Satellite earth stations: Transmit/receive, one in operation; receive only, 144 in operation.

MEXICO CITY, Distrito Federal—Television Gonzalez Camarena S.A., XHGC-TV, Ch. 5. Transmitter 30 kw, ERP 100 kw. TV production facilities. Started May 10, 1952. Operated by Televisa S.A.

Personnel: Jose Ranulfo Concha, operations manager; Armando Medina, transmissions manager.

Rates: Peak 60 sec., 108,000,000; peak 30 sec., 54,000,000 (Mexican pesos).

Repeaters: 28.

Satellite earth stations: Transmit/receive, one in operation; receive only, 28 in operation.

MEXICO CITY, Distrito Federal—Television de Mexico S.A., XHTV, Ch. 4. Transmitter 30 kw, ERP 100 kw. TV production facilities. Started Sept. 1, 1950. Operated by Televisa S.A.

Personnel: Jose Hinojosa Nava, operations manager; Moises Quintana L., transmissions manager.

Rates: Peak 60 sec., 18,000,000; peak 30 sec., 9,000,000 (Mexican pesos).

Repeaters: 30.

Low power repeaters: 3.

Satellite earth stations: Transmit/receive, one in operation; receive only, 33 in operation.

MEXICO CITY, Distrito Federal—Fomento de Television Nacional S.A., XEQ-TV (formerly XHTM-TV), Ch. 9. Transmitter 30 kw, ERP 325 kw. TV production facilities. Started Nov. 1969. Non-commercial. Operated by Televisa S.A.

Personnel: Victor Manuel Vargas, operations manager; Jorge Lemus, transmissions manager; Francisco Madero H., director general XHQ-TV, TV de Culiacan S.A. Loma El Mirador Frac. Lomas de Culiacan, Culiacan, Sinaloa, MEXICO INT-000000 (R-Mo-Yr) (U-Mo-Yr)

TV de Culiacan S.A., Loma El Mirador, Frac. Lomas de Culiacan, Culiacan.

Personnel: Francisco Madero H., director general; Carlo H. Gama D., general manager; Carlos Corrales L., sales manager.

CULIACAN—XHQ-TV, Ch. 3. ERP 29.7 kw. Started Sept. 11, 1964. Repeats XHTV part-time.

Hours of operation: 17:00-23:00.

Antonio Suarez Reyes, Av. Punta Banda y Eugenia, Fraccionamiento Chapultepec, Ensenada.

ENSENADA, Baja California—XHS-TV, Ch. 23. ERP 226 watts. Started Dec. 2, 1963. Repeats XHTV part-time.

Television Tapatia S.A. de C.V., Av. Circunvalacion No. 265 Col. Independencia, Guadalajara, Jalisco 44340.

Personnel: Clemente Serna, president & chief executive officer; Aurelio Rodriguez, executive director; Carlos Linars, director; Jose Luis Sanchez, administrative manager; Carlos Sanchez, technical manager; Juan Neri, operations manager; Ariel Vazquez, production manager; Oscar Najera, creative services manager; Gisela Orozco, information manager.

GUADALAJARA, Jalisco—XEDK-TV, Ch. 6. ERP 73 kw. Started Aug. 23, 1960. Repeats XHTV part-time.

Rates: Peak one hour, 17,850; peak 60 sec., 1,275; peak 30 sec., 637.50 (U.S. dollars).

Satellite earth stations: Receive only, 2 in operation.

Televisora de Occidente S.A. GUADALAJARA, Jalisco—XHGT-TV, Ch. 4. ERP 100 kw. Started Aug. 18, 1961.

Universidad de Sonora. HERMOSILLO, Sonora—XHUS-TV, Ch. 8. ERP 1 kw.

Television de la Frontera S.A., Vicente Guerrero 704, Ciudad Juarez.

JUAREZ, Chihuahua—XEJ-TV, Ch. 5. ERP 9.95 kw. Started May 3, 1954. Repeats XHTV part-time.

Television La Paz S.A., Apdo. Postal 222. LA PAZ, Baja California—XHKT-TV, Ch. 10. ERP 8.2 kw. Started May 30, 1968. Repeats XHTV part-time.

Televisora de Leon Guanajuato S.A. LEON, Guanajuato—XHL-TV, Ch. 10. Transmitter 25 kw, ERP 150 kw. Started March 26, 1968. Repeats XEW-TV. Originates local programming.

Jose Manuel Acosta Castaneda, Blvd. Rosales 201 Nte., Los Mochis. LOS MOCHIS, Sinaloa—XHCG-TV, Ch. 12. Transmitter 50 watts, ERP 2 kw.

Televisora del Pacifico S.A. MAZATLAN, Sinaloa—XHMZ-TV, Ch. 7. Transmitter 5 kw, ERP 63 kw. Started July 1969. Repeats XHGC-TV part-time. Also originates local programming.

Televisora de Yucatan S.A., Calle 60 No. 385, Merida.

MERIDA, Yucatan—XHY-TV, Ch. 3. ERP 38 kw. Started Jan. 29, 1963. Repeats XHTV part-time.

Rates: Peak hour, 1,184,400; 30 sec., 43,200 (Mexican pesos).

Sistema Teleyucatan S.A., Paseo de la Reforma No. 45, Piso 16, Mexico, D.F.

MERIDA, Yucatan—XHST-TV, Ch. 13. ERP 42.5 kw.

Rates: Peak hour, 1,184,400; 30 sec., 43,200 (Mexican pesos).

Televisora de Mexicali S.A., Apdo. Postal 1356, Mexicali.

MEXICALI, Baja California—XHBC-TV, Ch. 3. Transmitter 25 kw, ERP 84 kw. Started April 11, 1959.

Instituto Politecnico Nacional, Carpio 475 Col. de Santo Tomas, Mexico 17, D.F.

Personnel: Dr. Raul Talan Ramirez, director general; Jorge Velasco Ocampo, executive director; Jose Luis Espinoza, transmission director.

MEXICO CITY, Distrito Federal—XEIPN-TV, Ch. 11. ERP 300 kw. Non-commercial government station.

Repeaters: 3.

Cadena Televisora del Norte S.A., Espinoza Pte. 780, Monterrey.

MONTERREY, Nuevo Leon—XEFB-TV, Ch. 2. ERP 100 kw. Started Oct. 9, 1963. Repeats XHTV part-time.

Jesus D. Gonzalez, Paricutin Sur 316, Monterrey.

MONTERREY, Nuevo Leon—XHAW-TV, Ch. 12. Transmitter 10 kw, ERP 100 kw. Started Oct. 31, 1964.

Rafael Tijerina Carranza, Los Fresnos, km 5. 2P88, Nuevo Laredo.

NUOVO LAREDO, Tamaulipas—XEFE-TV, Ch. 2. ERP 21 kw. Repeats XHTV part-time.

Televisora del Yaqui S.A., Miguel Aleman 424 Sur, Cerro Yucuribampo, Ciudad Obregon, Sonora.

Personnel: Francisco Madero Herrera, president; Carlos Sandoval Rodriguez, vice president; Javier Hernandez Camalich, general manager; Fernando Harrison Islas, chief engineer.

OBREGON, Sonora—XHI-TV, Ch. 2. ERP 876-kw. Started Aug. 26, 1965. Repeats XHTV part-time.

Rates: Peak hour, 10,000; peak 30 sec., 60 (U.S. dollars).

Repeaters: One.

Satellite earth station: Receive only, one in operation.

XHPN-TV, Microondas 301, 26000 Piedras Negras, Coahuila.

PIEDRAS NEGRAS, Coahuila—Ch. 3. ERP 6 kw. Repeats XHTV part-time.

Televisora del Golfo S.A., Bolivar 104, Col. Cambell, Tampico, Tamaulipas.

TAMPICO, Tamaulipas—XHGO-TV, Ch. 7. ERP 57 kw. Repeats XHTV part-time.

Flores y Flores Enc.

TAMPICO, Tamaulipas—XHFV-TV, Ch. 9. Started March 1971. Repeats XHGC-TV part-time. Also originates local programming.

Radio Television S.A., Apdo. Postal 121, Tijuana.

TIJUANA, Baja California—XETV, Ch. 6. ERP 100 kw. Started Feb. 1953.

Televisora de Calimex S.A., Apdo. Postal 12, Tijuana.

Personnel: Jose Luis Guasch, general director; Kathia Bustillos, sales manager; Mario Acosta, operations manager; Salvador Hernandez, technical manager; Jorge Mondragon, administrative manager.

TIJUANA, Baja California—XEW-TV, Ch. 12. Transmitter 10 kw, ERP 66 kw. Started July 1960. Repeats XHTV-TV part-time.

Rates: Peak one hour, 5,000; peak 30 sec., 500 (U.S. dollars).

Transmitters: 2.

Satellite earth stations: Receive only, 3 in operation.

Jose Manuel Acosta Castaneda, Mazatlan 31, Mexico, D.F.

TINAJAS-PARRAL, Chihuahua—XHJMA-TV, Ch. 3. Transmitter 1 kw, ERP 2 kw. Started Jan. 17, 1968.

Televisora de la Laguna S.A.

TORREON, Coahuila—XELN-TV, Ch. 4. Transmitter 1 kw, ERP 4 kw. Started Dec. 1958. Repeats XHGC-TV part-time. Also originates local programming.

XHIA-TV, Av. Juarez, No. 139 Pte., C.P. 27000. Tel. 2-49-63.

TORREON, Coahuila—XHIA-TV, Ch. 2. Transmitter 5 kw, ERP 13.5 kw. Started Dec. 21, 1966.

Monaco

(625-line standards, Systems L, France & Monaco & G, Italy)
Color: SECAM (France & Monaco) & PAL (Italy) Systems

Sets in use: 18,000 color

Networks: 3.

Cable television service: One in operation.

Tele Monte-Carlo, TMC, 16 Boulevard Princess Charlotte, Monte Carlo MC-98090. Tel. (93)15-1415.

Personnel: Cesar Charles Solamito, president; Georges Giaufret, program director; Christian Micheo, technical director; Etienne Franzi & Herve Bourges, administrators; Genia Bomy Carlevaris, director, Eurovision relations.

MONTE CARLO Ch. F-8. ERP 1.700 kw. Ch. 30. ERP 1.000 kw. Ch. 33. ERP 0.05-kw. Ch. 35. ERP 40-kw. TV tape recording facilities. Started Nov. 1954.

Rates: Peak 60 sec., 19,630; peak 30 sec., 11,100 (French francs).

Transmitters: One VHF, L/SECAM; One UHF L/SECAM; 2 VHF G/PAL (in Monaco); 4 in France; 2 in Italy.

Repeaters: One in Monaco; 2 in France, 37 in Italy.

Mongolia

(625-line standards, System D)
Color: SECAM System

Sets in use: 50,000

ULAN BATOR—Government. Repeats U.S.S.R. programming in part, also original programming. **Note:** No additional information available.

Morocco

(625-line standards, System B)
Color: SECAM System

Sets in use: 966,651 black & white; 131,994 color

Networks: One.

Direct broadcasting satellite: Planned, estimated completion after 1990.

Radiodiffusion Television Marocaine, RTM, 1 rue El Brihi, Rabat, Morocco. Tel. 64871, 64092, 64443, 64274. Telex: (048) 31010, 31984, 31687. Cable: Rtm Rabat.

Personnel: Mohamed Tricha, director general; Abderrahman Achour, director, radio; Mohamed Issari, director, television; M'Hamed Jamal Eddine Tanane, technical director; Ahmed Rayane, foreign relations; Mehdi Bouzekri, chief, administrative & financial affairs; Tahar Bellarbi, chief, TV editing; Maria Amar, chief, Arabic radio; Mohamed Khatat, chief, French radio.

Transmitters: 2.

Low power repeaters: 40.

Satellite earth stations: 2 in operation.

Mozambique

(625-line standards, System G)
Color: PAL System

Sets in use: 2,000 black & white; 8,000 color

Programs: One.

Televisao Experimental, C.P. 2675, Avenida Julius Nyerere 930, Maputo, Mozambique. Tel. 744788.

Personnel: Antonio Julio Botelho Montz, director general; Jaime Ferreira, technical director; Calane da Silva, information director; Luis Simao, commercial director; Arlindo Temre, programming director; Renato Carmoto, finance director.

MAPUTO—Ch. 30. Transmitter 1 kw. Tape recording facilities. Started Feb. 3, 1981.

Hours of operation: 18:30-22:00, Sun.

Rates: Peak 30 sec., 120.00 (U.S. dollars).

Transmitters: One.

Satellite earth station: Transmit/receive, one in operation.

Namibia

(625-line standards, System I)
Color: PAL System

Sets in use: 30,000 color

Networks: One.

Direct broadcasting satellite: Planned.

Namibian Broadcasting Corp., P.O. Box 321, Windhoek, Namibia.

Personnel: Nahum Gorelick, director general; Stuart Super, deputy director general.

International TV Directory

programs & news; Pieter J. B. Coetzer, deputy director general, support services; Hans-Werner R. Matthaai, technical director.

Offers one television service in several languages over three channels.

ROESSING—Ch. 10 (V-223.25, A-229.25) ERP 10 kw.

SIGNALBERG—Ch. 9 (V-215.25, A-221.25). ERP 20 kw.

WINDHOEK—Ch. 6 (V-191.25, A-197.25). ERP 10 kw.

Rates: Peak 30 sec., 1080 (rand).

Transmitters: One.

Repeaters: 3.

Low power repeaters: 10.

Satellite earth stations: Transmit/receive, one planned; receive only, 2 in operation.

Nepal

(625-line standards, System B)
Color: PAL System

Sets in use: 10,000 black & white; 50,000 color

Programs: 2.

Nepalese Television Project, Singha Durbar, P.O. Box 3826, Kathmandu. Tel. 213447; 211134. Telex: 2548 NEPTV.

Personnel: Neer Bikram Shah, chairman & general manager; Rabindra S. Rana, deputy general manager, technical; Madan K. Sharma, deputy director, administration & finance; Mahendra B. Shrestha, acting deputy director, planning implementation; Tapa Nath Shukla, acting deputy general manager, production.

KATHMANDU—Ch. 5. ERP 18.72 kw.

POKHARA—Ch. 5. ERP 936 watts.

Rates: Peak 30 sec., 2250 (local ad); 4500 (foreign ad) (Nepalese rupees).

Transmitters: One.

Repeaters: One.

Low power repeaters: One.

Satellite earth station: Transmit/receive, one in operation.

Netherlands

(625-line standards, Systems B & G)
Color: PAL System

Sets in use: 5,850,000

Programs: 3.

Cable television service: 1,150 operating systems serving 4,500,000 subscribers.

Master antenna service: 5,000 operating systems serving 500,000 subscribers.

Nederlandse Omroepprogramma Stichting, (Private broadcasting organizations working together within public system), P.O. Box 444, 1200 JJ Hilversum, Netherlands. Tel. 779222. Telex: 43312. Cable: NOS.

Personnel (Executive Board): J. van der Reyden, chairman; A. van den Heuvel, vice chairman; C. van de Haak, general policy dept.; W. Bekkers, audience research dept.; B. Geersing, legal dept.; P. M. Hendriksen, international affairs dept.; E. Lohman, managing director, finance & personnel; W. van Beusekom, managing director, radio; E. van Westerloo, managing director, television.

Hours of operation: 15:00-23:30, daily, average First Program; 15:30-23:30 average Second Program; 17:00-23:30, daily, average Third Program; educational programming, 10 hrs. & 25 min. weekly. Began color broadcasting Oct. 1967.

Advertising sold by Stichting Ether Reclame—STER.

Rates: Peak 30 sec., 27,900 (Gulders).

Programs: 3.

Transmitters: 19 (4 VHF; 15 UHF).

Low power repeaters: 15.

Satellite earth stations: Eutelsat & 4 Intelsat in operation.

Netherlands Antilles

(525-line standards, System M)
Color: NTSC System

Sets in use: 10,000 black & white; 40,000 color

Networks: 3.

Cable television service: One 4 channel system serving 2,000 subscribers.

Antilliaanse Televisie Maatschappij N.V., P.O. Box 415, Curacao, Netherlands Antilles.

TeleCuracao, PJC-TV, Box 415, Curacao, N.A. Tel. 611288. Telex: 3332 TELECA.

Personnel: Norbert Hendrikse, general manager; Yvonne Boekhouder, sales manager; Hubert van der Biest, program manager & film buyer; Jaime Rofina, asst. general manager; Anthony de la Paz, chief engineer.

WILLEMSTAD, Curacao—Ch. 8 (V-181.25, A-185.75). ERP 15 kw. Started Aug. 1, 1960.

Increased power Jan. 1, 1973. Second channel, ERP 1 kw. Started Feb. 1982.

Hours of operation: 16:00-23:45, daily.

Rates: Peak 1 hour, 840; 30 sec., 170 (U.S. dollars). Prime time, spot 60 sec., 257; 45 sec., 218; 30 sec., 204; 15 sec., 135 (N.A. florins).

Networks: One.

Transmitters: One.

Low power repeaters: One.

Satellite earth stations: Receive only, 3 in operation.

TeleAruba, PJA-TV, Box 392, Oranjestad, Aruba, N.A. Tel. 47302.

Personnel: Myra Maduro-Arends, general manager; Sidney L. Salas, station manager; Gerda M. Salas, sales manager; Demetrio Maduro, program manager; Miguel Roga, chief engineer.

ORANJESTAD, Aruba—Ch. 13. Transmitter 500 watts, ERP 3 kw. Started Sept. 29, 1963. Second channel, ERP 1 kw. TV tape recording facilities. Started July 1983.

Hours of operation: 6:00 p.m.-midnight, daily.

Rates: Peak 30 sec., 89.14. Program hour, 701.71 (U.S. dollars).

Transmitters: One.

Low power repeaters: One.

New Caledonia

(625-line standards, System K)
Color: SECAM System

Sets in use: 29,500

Networks: One.

Radiodiffusion Francaise D'Outre Mer, RFO, P.O. Box 327-3, Noumea. Tel. 274327.

Personnel: Fred Jouhaud, manager.

NOUMEA—Ch. K-6. Transmitter 50 watts. Started Oct. 1965.

Transmitters: One.

Low power repeaters: 22.

New Zealand

(625-line standards, System B & G)
Color: PAL System

Sets in use: 71,791 black & white; 862,919 color

Networks: 2.

The Broadcasting Corporation of New Zealand (BCNZ), P.O. Box 98, Wellington, New Zealand.

Personnel: Hugh Rennie, chairman; Ian McLean, secretary of the Corporation; Beverly Wakem, acting chief executive. The Corporation operates two television

networks—Television-1, originated from Avalon television complex in Lower Hutt (near Wellington) & Television-2, originated from Auckland studio. Both networks are operated by Television New Zealand, 131 Queen St., Centrecourt Bldg., P.O. Box 3819, Auckland. Tel. 366-0831.

Personnel: Julian D. Mounter, director general; Neville Lane, controller of engineering.

Hours of operation: TV-1, 98 hours weekly; TV-2, 89 hours weekly.

Rates: Peak 60 sec., 13,680; peak 30 sec., 7,200 (New Zealand dollars).

Transmitters: 49.

Low power repeaters: 694.

Satellite earth stations: Transmit/receive, 4 in operation.

TV3, P.O. Box 5185, Auckland.

Nicaragua

(525-line standards, System M)
Color: NTSC System

Sets in use: 150,000 black & white; 60,000 color

Networks: 2.

Sistema Sandinista de Televisión, Managua D.N., Nicaragua. Tel. 26651.

Personnel: Ivan Garcia, director general; Xavier Reyesa, news director; Medardo Mendoza, program director; Orlando Castillo, technical director; Comelia Ariles, administrative director.

ESTELI—Ch. 12

JINOTEGA—Ch. 9

MANAGUA—YNSA-TV, Ch. 6. Transmitter 25 kw, ERP 150 kw. Started Dec. 1961. Ch. 2 (Commercial). Transmitter 20 kw, ERP 100 kw. Started Nov. 1968. TV tape recording facilities.

MATAGALPA—Ch. 8

RIVAS—Ch. 3

Hours of operation: Ch. 6. 4:00-11:00 p.m., Mon.-Fri.; 9:00 a.m.-11:00 p.m., Sun; Ch. 2. 5:00-11:00 p.m., Mon.-Fri.; noon-11:00, Sun.

Rates: Peak hour, 500; 30 sec., 60 (U.S. dollars).

Transmitters: 3.

Low power repeaters: 6.

Satellite earth stations: Transmit/receive, 2 in operation; receive only, 2 in operation.

Niger

(625-line standards, System K)
Color: SECAM System

Sets in use: 20,000 black & white; 15,000 color

Networks: One.

Office de Radiodiffusion Television du Niger, ORTN, B.P. 361, Niamey. Tel. 72 31 53. Telex: 5229.

Voix du Sahel (Radiodiffusion Sonore), B.P. 361, Niamey. Tel. 72 22 72.

Tele Sahel (Television Nationale), B.P. 309, Niamey. Tel. 72 31 53.

Personnel: Souley Abdou, director general; Issouf Zoudi, technical director; Yacouba Mayaki, director, television; Adamou Mamare, director, radio.

Hours of operation: 7:30-12:30 & 15:30-18:30.

Rates: Peak 30 sec., 110,000 (CFA francs).

Transmitters: 11.

Low power repeaters: 8.

Satellite earth stations: Transmit/receive, 5 in operation; receive only, 5 in operation.

Nigeria

(625-line standards, System B)
Color: PAL System

Sets in use: 3,400,000 black & white; 600,000 color

Networks: One.

Direct broadcasting satellite: Planned.

Nigerian Television Authority, NTA, Television House, Ahmadu Bello Way, Victoria Island, Private Mail Bag 12036, Lagos, Nigeria. Tel. 01-615154, 01-615949, 01-614900. Telex: 22536. Cable: NIVISION. Began operation 1959.

Personnel: Shyngle Wigwe, director general. NTA Directors: Alhaji Saka Fagbo, commercial; Mallam Kere Ahmed, corporate affairs; Isaac Wakombo, engineering; Mallam Yaya Abubakar, news; Dr. Victoria Ezeokoli, programs; Patrick Iyohgeh, national productions; Alhaji Abdulrahman Micika, Abuja project; Godwin Ugwu, special duties; Sulemonu Momodu, finance.

Rates: Peak hour, 55,000; min., 6,000; 30 sec., 4,125 (naira).

Transmitters: 39.

Repeaters: 33.

Low Power repeaters: One.

Satellite earth stations: Transmit/receive, 23 in operation.

Norway

(625-line standards, System B & G)
Color: PAL System

Sets in use: 73,971 black & white; 1,452,850 color

Programs: One.

Direct broadcasting satellite: Planned.

Cable television service: Over 100 systems in operation serving approximately 26% of population.

Norsk Rikskringkasting, NRK, Bjornstjerne Bjornsons Plass 1, 0340, Oslo 3, Norway. Tel. 45 90 50. Telex: International Relations—76820 nrut n. Fax: 472-457440. Eurovision Office—71794 tvp n. Fax: 472-457252.

Began operation Aug. 1960. All transmitters carry same program. Main studios in Oslo & regional studios in Alesund, Bergen, Bodo, Elverum, Forde, Karasjok, Kristiansand, Lillehammer, Porsgrunn, Stavanger, Tromso, Trondheim & Vadsø have tape recording facilities; Bergen, Trondheim & Tromsø have production equipment & studios; most others have at least ENG production facilities.

Personnel: Einar Forde, director general of radio & television; Oddvar Svanevik, director of finance & administration; Kjell Loevaas, director of engineering; Tor Strand, director of programs. Heads of departments: Inger Inadomi, program planning, Eurovision, sales; Herbjorn Sorebo, news; Rolf Rustad, sports & outside broadcasts; Oddvar Foss, cultural programs & current affairs; Ada Haug, children's & youth programs; Magne Bleness, drama & music; Berit Rinnan, films; Axel Amlie, international relations.

U.S. Representatives: Haavard Narum & Jahn Otto Johansen, National Press Bldg., Room 1233, Washington, DC 20045. Tel. 202-662-7278.

Hours of operation: Approximately 16:55-21:30/21:45 (GMT).

Transmitters: 44.

Low power repeaters: 2,098.

Satellite earth station: Transmit/receive, one in operation.

Oman

(625-line standards, Systems B & G)
Color: PAL System

Sets in use: 1,300,000 color
Networks: One.
Direct broadcasting satellite: Planned.

Directorate General TV and Radio, Ministry of Information, P.O. Box 600, Muscat, Sultanate of Oman. Tel. 603222. Telex: 5454 OMAN TV ON. TV tape recording facilities.

Personnel: Khamis Al Rifai, director general of television; Ali Abdulla Al Mujeni, director general of radio; Hamal Al Kindy, technical director; Ahmed Abdulrahman, technical advisor; Victor Bahou, chief engineer (television); Adel Elshafei, chief engineer (radio).

Hours of operation: 15:00-24:00, approximately, daily.
Transmitters: 8.
Low power repeaters: 36.
Satellite earth stations: Transmit/receive, 4 in operation.

Pakistan

(625-line standards, System B)
Color: PAL System

Sets in use: 1,256,600 black & white; 623,000 color
Programs: One.

Pakistan Television Corp. Ltd., Constitution Ave., Box 1221, Islamabad, Pakistan. Tel. 822191-822195, 810051-810053. Telex: RP-5833.

Personnel: Shahjan S. Karim, chairman; A. R. Siddiqui, managing director; Fazal Kamaal, director, international relations; Akhtar M. Dad, director, engineering; Muteer-ur-Rehman Mirza, director, finance; Burhanuddin Hasan, director, sports; Zaheeruddin Bhatti, director, programs; Nisar Hussain, director, educational television; Zaman Ali Khan, director, PTV Academy.

ISLAMABAD—Ch. 8. ERP 180 kw. Akhtar Viqar Azim, general manager.
KARACHI—Ch. 4. ERP 80 kw. Abdul Karim Baloch, general manager.

LAHORE—Ch. 5. ERP 400 kw. Rafiq Ahmad Warraich, general manager.

PESHAWAR—Ch. 10. ERP 170 kw. Muhammad Arbab Khan, general manager

QUETTA—Ch. 5. ERP 125 kw. Dur Muhammad Kassi, general manager.

Hours of operation: Approx. 17:30-23:30, Sat.-Thurs.; 16:30-23:30, Fri.
Rates: Peak one hour, 235,660; peak 30 sec., 14,530 (rupees).

Transmitters: 19.
Low power repeaters: 9.
Satellite earth stations: Transmit/receive, 2 in operation; receive only, 2 in operation.

Panama

(525-line standards, System M)
Color: NTSC System

Sets in use: 250,000 black & white; 100,000 color
Networks: 6; 4 commercial, 2 non-commercial.

Direct broadcasting satellite: Planned.
Cable television service: 2 systems in operation serving 8,000 subscribers.

Corporacion Panamena de Radiodifusion, RPC-TV, P.O. Box 1795, Panama, R.P. Tel. 25-0160.

Personnel: Fernando Eleta, president; Jaime de la Guardia, general manager; Jorge Diez, sales; Lloyd O' Meally, chief engineer;

Julio Miller, news director; Cathya Caballero, programming director.

PANAMA CITY—Ch. 4. Transmitter 25 kw, ERP 250 kw. TV tape recording facilities. Started Sept. 1959.

Hours of operation: 6:45 a.m.-1 a.m., Mon.-Fri.; 8:30 a.m.-1:00 a.m., Sat. & Sun.
Rates: Peak 30 sec., 350 (U.S. dollars).

Transmitters: One.
Repeaters: 9.
Satellite earth station: Receive only, one in operation.

Televisora Nacional S.A., TV-2, P.O. Box 6-3092 (El Dorado), Apt. 8371, Panama, R.P. Tel. 36-2222. Telex: 368-2625 (from US), 379-2625 (from elsewhere). Cable: TENASA.

Personnel: Alejandro Ayala, general manager; Rafael Ayala, commercial manager; Felix Camargo O., comptroller; Alessio Gronchi B., program & productions manager; Rolando Guerra, technical director; Julio Ortega, news director.

PANAMA CITY—Ch. 2. Transmitter 25 kw, ERP 500 kw. Originates programs and has TV tape recording facilities. Started April 1962.

Hours of operation: 11:00 a.m.-12:00 midnight (EST).
Rates: Peak hour, 4,000; peak 30 sec., 200 (U.S. dollars).

Transmitters: 2.
Low power repeaters: 6.
Satellite earth station: Receive only, one in operation.

Televison Educativa Canal Once, TV 11, P.O. Box Estafeta Universitaria, Universidad de Panama, Panama. Tel. 69-3755/3848/3641/3516.

Personnel: Dionis Vega, director general; Ileana Golcher, deputy director general; Jose Luis Lasso de la Vega, chief engineer; Pedro Montanez, chief of continuity; Osvaldo Rodriguez, chief of operation; Rita de Dunkley, chief producer; Argelis M. de Jurado, administrator.

PANAMA CITY—Ch. 11. Transmitter 5 kw, ERP 92 kw. TV tape recording facilities. Started Jan. 22, 1978.

Hours of operation: 5 p.m.-10 p.m., Mon.-Fri.; 10 a.m.-5 p.m., Sat.

Transmitters: One.
Telemetro Canal 13, Medios Panamenos S.A., P.O. Box 8-116, Panama 8. Tel. 69-2122.

Personnel: Nicolas Gonzalez-Revilla, president; Bolivar Marquez, general manager; Leonardo Vargas, comptroller; Alejandro Carrasco, director of engineering.

PANAMA—Ch. 13. Transmitter 10 kw, ERP 316 kw. Started Oct. 13, 1981.

Hours of operation: 1:00 p.m.-12:30 a.m.
Rates: Peak one hour, 5,000; peak 30 sec., 250 (U.S. dollars).

Transmitters: 5.
Repeaters: 10.
Low power repeaters: 6.
Satellite earth stations: Receive only, 3 in operation.

Paraguay

(625-line standards, System N)
Color: PAL System

Sets in use: 180,000 black & white; 250,000 color
Networks: 2.

Direct broadcasting satellite: Planned.
Cable television service: 2 systems serving 2,000 subscribers.

Television Cerro Cora S.A., Av. Carlos A. Lopez 572, Asuncion, Paraguay. Tel. 84222/5. Telex: 370PY.

Personnel: Alcides Riveros, president; Jalil Safuan, executive director; Norberto Fabiani, commercial manager; Pedro B. Medina Alborno, production director.

ASUNCION—Ch. 9 (V-187.25, A-191.75). ERP 60 kw. TV tape recording facilities. Started Sept. 29, 1965.

Hours of operation: 11:30-00:30, daily; 08:00-00:30, Sat.-Sun.
Rates: Peak hour, 5,000; 30 sec., 300 (U.S. dollars).

Transmitters: 2.
Repeaters: One.
Low power repeaters: 3.
Satellite earth stations: Transmit/receive, one in operation; receive only, one in operation.

Teledifusora Paraguaya S.A., 8 e/2 y 3 Lambare, Asuncion, Paraguay. Tel. 32823/24, 25. Telex: 5109PY.

Personnel: Nestor Lopez Moreira, director. ASUNCION—Ch. 13, ERP 30 kw.

Transmitters: One.
Televisora Itapua S.A., Canal 7, Av. Gral. Irazabal & 25 de Mayo, Encarnacion, Paraguay. Tel. 071-4450, 071-4560.

Personnel: Jorge Mateo Granada, general manager; Hector Granada, chief, press; Nidia Navarro, controller; Aproniano Martinez, engineer.

ENCARNACION—Ch. 7 (V-175.25, A-179.75). ERP 50 kw. TV tape recording facilities. Started Nov. 3, 1976.

Hours of operation: 17:00-00:03, daily; 08:00-00:30, Sat.-Sun.

Transmitters: One.
Note: Recent information not available.

Televisora Del Este S.A., Area 5, Itaipu-Ciudad Oel. Stroessner-Alto Parana. Tel. 061-8859.

Personnel: Amancio Villalba Vera, general manager; Oscar Escobar, press manager. CIUDAD PRESIDENTE STROESSNER—Ch. 8, ERP 50 kw. TV tape recording facilities.

Started Dec. 24, 1979.
Hours of operation: 17:00-00:00, daily; 08:00-00:30, Sat.-Sun.

Transmitters: 4.
Low power repeaters: 2.

Peru

(525-line standards, System M)
Color: NTSC System

Sets in use: 2,431,500
Programs: One.

Radio Continental TV S.A., Avenida Independencia No. 56, Box 856, Arequipa. Tel. 232020.

Personnel: J. Antonio Umberto Delgado, general manager; Jose Linares Bezold, program manager; Dante Simoni, chief engineer; Fernando Ruiz de Somocurcio, regional manager; Alejandro Umberto B., sales manager.

AREQUIPA—Ch. 6. Transmitter 8 kw. Low power repeaters: 10. TV tape recording facilities.

Hours of operation: Average 17 hours daily.
Rates: Peak one hour, 2,110,640; peak 30 sec., 256,967 (Peruvian Sol).

Programs: One.
Transmitters: One.
Repeaters: 16.
Satellite earth station: Planned.

Ministry of Education, OAO-TV, Ministerio de Educacion Publica Direccion de Cultura, Lima. Tel. 275737.

Personnel: R. Garrido M., director general; A. E. Mousalve, director of engineering.

LIMA—Ch. 7. Transmitter 100 watts, ERP 150 watts. Started Jan. 1958.

Programs: One.

Transmitters: One.
Note: Recent information not available.

Compania Peruana de Radiodifusion S.A., OAX44-TV, Casilla 1192, Lima. Tel. 728985.

Personnel: Nicanor Gonzalez, managing director; Mauricio Arbula, general manager; Hernah Delago, deputy general manager; Carlos Sotelo, financial & administrative manager; Dante Capella, technical manager.

LIMA—Ch. 4. Transmitter 3 kw, ERP 6 kw. Started Dec. 1958.

Programs: 5.
Transmitters: One.
Repeaters: 72.
Rates: 30 sec., 500 (U.S. dollars).
Satellite earth stations: 2 in operation.

Panamericana Television S.A., Av. Arequipa 1110, Lima 1, Peru. Tel. 718920.

Personnel: Eduardo Bruce Montes de Oca, general manager; Miguel Villa Gutierrez, technical manager; Alfredo Macilio, sales manager.

LIMA—OAY4A-TV, Ch. 5. Transmitter 60 kw, ERP 257 kw. TV tape recording facilities.

Rates: 1,015 (U.S. dollars).
Programs: One.
Transmitters: 12.
Repeaters: 80.
Note: Recent information not available.

Philippines

(525-line standards, System M)
Color: NTSC System

Sets in use: 3,908,300 black & white; 822,800 color
Programs: 5; 4 private, one government.

Direct broadcasting satellite: Planned.
Cable television service: 4 systems in operation serving approximately 2,000 subscribers.

Intercontinental Broadcasting Corp., Capitol Hills, Diliman, Quezon City. Tel. 97-61-37, 97-65-65.

Personnel: Jose T. Jalandoni, gen. mgr.; Connie Lao, administrative director; Tex B. Panganiban, sales mgr.; Tony Lienes, production mgr.; Francisco Villanueva Jr., provincial network mgr.; Francisco Evangelista, merchandising mgr.; Pedro Seraspe, engineering mgr.; Eduardo Ranosa, news & public affairs mgr.; Honorio Gumangan, finance mgr.

QUEZON CITY—Key station: Ch. 13. Transmitter 25 kw, ERP 851 kw. Started Feb. 1, 1975.

Hours of operation: 09:00-16:00 (GMT).
Rates: Peak 30 sec., 7,500 (pesos).
Networks: One.
Transmitters: 8.
Low power repeaters: 25.

Republic Broadcasting System Inc., GMA Radio-Television Arts, EDSA, Diliman, Quezon City, Metro Manila, Philippines.

Personnel: Menardo R. Jimenez, president & chief executive officer; Antonio C. Barreiro, executive vice president; Graciano P. Gozun, senior vice president, finance; Emilio S. Solidum, senior vice president, engineering; Tina M. Palma, senior vice president, news & public affairs; Federico N. Tandingan Sr., senior vice president, personnel & administration; Antonio D. Seva, executive vice president, operations & programming.

Note: All stations repeat Ch. 7 Quezon City. QUEZON CITY—Ch. 7. 50 kw, ERP 1000-kw. Tel. 99-50-41. Telex: 63467 GMARTS PN.

LUZON—Ch. 10. Mt. Sto Tomas, ERP 33-kw. Ch. 12. Mt. Banoy, ERP 50-kw. Ch. 7 Naga, ERP 25-kw. Ch. 12. Legaspi, ERP 14-kw.

International TV Directory

Ch. 5. Mt. Amuyao, ERP 3.5-kw. Ch. 5. San Nicolas, ERP 3.5-kw. Ch. 5. Botolan, 1.9-kw. Ch. 10. Olongapo, 1.7-kw.

VISAYAS—Ch. 10. Bacolod, ERP 76-kw. Ch. 7. Cebu, ERP 337.5-kw. Ch. 6. Iloilo, ERP 125-kw. Ch. 11. Baniil, 16-kw.

MINDANAO—Ch. 8. Iligan City, ERP 40-kw. Ch. 7. Davao, ERP 39-kw. Ch. 3. Zamboanga City, ERP 125-kw. Ch. 7. Ozamiz, 12.5-kw. Ch. 12. Cagayan de Oro, 28-kw. Ch. 12. Cotabato, 15-kw.

Rates: Peak hour, 47,950; 30 sec., 23,975 (pesos).

Networks: One.

Transmitters: One.

Repeaters: 26.

Low power repeaters: 25.

Satellite earth stations: Transmit/receive, one in operation; receive only, 9 in operation.

Radio Philippines Network Inc., Broadcast City, Capitol Hills, Diliman, Quezon City. Tel. 977661-66. Telex: 63886 KAYBEE PN. Three major networks. Color TV tape recording facilities. Satellite coordinating center.

Personnel: Paul T. Panares, pres. & gen. mgr.; Antonio Soriano, engineering mgr.; Frankie Abao Jr., news mgr.; Casey Francisco, asst. general mgr., programming; Wilma Galvante, production mgr.; Eduardo G. Fernandez, asst. gen. mgr., TV operations; Chito C. Arceo, asst. gen. mgr., TV sales; Rino M. Basilio, gen. mgr., radio.

QUEZON CITY—Ch. 9. Transmitter 25 kw, ERP 851 kw.

Hours of operation: 9 a.m.-midnight.

Rates: Peak 30 sec. rate: 14,500 (pesos).

Networks: One.

Transmitters: 7.

Low power translators: 20.

Maharlika Broadcasting System, MBS, Broadcast Plaza, Bohol Ave., Quezon City. Tel. 977667. Telex: 7404.

Transmitters: One.

Satellite earth station: One in operation.

Catholic Welfare Organization, DYAF-TV, 2307 Pedro Gil, Santa Ana, Manila. Tel. 58-48-28.
Personnel: Fr. Jose A. Rodrialvarez, station mgr.; Jean C. Camarista, sales, traffic & program mgr.; Abraham Habaradas, chief engineer.

BACOLOD CITY—Ch. 10. Transmitter 5 kw. Started Oct. 4, 1974.

Rates: Peak one hour, 5000.00; spot 60 sec., 200.00, peak 30 sec., 72.00 (local); spot 60 sec., 3000.00, peak 30 sec., 7800.00 (national) (pesos).

Transmitters: One.

Networks: 2.

Southern Broadcasting Network, 3881 E. Valjejo St., Santol Sta. Mesa, Metro Manila. Tel. 61-24-49; 60-94-56.

Personnel: Carmen B. Pacquing, president & general manager; Isabelo B. Pacquing Jr., vice president, asst. general manager; Roman B. Pacquing Jr., vice president.

DAVAO CITY—DXSS-TV, Ch. 7, Pacquing & Sons Bldg., McArthur Hwy., Bangkal, Davao City, Philippines. Tel. 8733, 8142. Transmitter 10 kw, ERP 120 kw. Started Oct. 1975.

Hours of operation: 9 a.m.-midnight.

Rates: Peak hour, 15,000; 30 sec., 1,500 (pesos).

Transmitters: 2.

Zamboanga TV Corp., DYLL-TV, Pioneer 3 Zamboanga, Campaner St., Zamboanga City, 7801. Tel. 22-07. Manila sales office: Room 305, Margarita Bldg., J. P. Rizal Cor., Cardona St., Makati Metro Manila. Tel. 88-24-70.

Personnel: Armando A. Lopez, president & general manager; Felipe M. Rama Jr., vice president for sales & Manila manager; Max

Enriquez Jr., station manager; Andy Navarro, chief engineer.

ZAMBOANGA CITY—Ch. 3. Transmitter 2.5 kw, ERP 3 kw. Started Sept. 1974. Affiliated with Republic Broadcasting System, GMA, Channel 7, Manila.

Hours of operation: 11:00 a.m.-11:30 p.m.
Rates: Peak hour: 12,000.00; peak 30 sec. rate: 420.00; 60 sec., 700.00; 30 sec., 350.00 (national prime time); 60 sec., 420.00; 30 sec., 210.00 (national non-prime); local rates: 60% of national rates (pesos).

Transmitters: One.

First United Broadcasting Corp., DXLA-TV, 2587 Taft Ave., Manila. Tel. 58-30-82.

Personnel: MA. Clara L. Labregat, president; Vic R. Solis, management counsel; Erbie Fabian, station supervisor.

ZAMBOANGA CITY—Ch. 9. Transmitter 1 kw. TV tape recording facilities. Started May 17, 1978.

Hours of operation: 11:30 a.m.-1:30 p.m.; 5:00 p.m.-12:30 a.m., Monday-Friday, 9:00 a.m.-12:30 a.m., Saturday-Sunday.

Transmitters: One.

Note: See also American Armed Forces stations.

Poland

(625-line standards, Systems D & K)
Color: SECAM System

Sets in use: 8,000,000 black & white; 3,000,000 color

Networks: 2.

Direct broadcasting satellite: Planned.

Cable television service: Planned.

Polskie Radio 1 Telewizja, TVP P-35, 00-950, Warsaw, Poland. Tel. 47-85-01. Telex: 825331 rtv PL.

Personnel: Andrzej Drawicz, president; Jan Dworak, vice president, television; Jozef Kowalczyk, vice president, radio; Lew Rywin, vice president, finances & TV production; Sergiusz Mikulicz, director, international relations; Wladyslaw Dluski, deputy director, international relations.

GDANSK—Ch. 37. ERP 500 kw.

KATOWICE—Ch. 21 & Ch. 23. ERP 500 kw each.

KRAKOW—Ch. 23. ERP 500 kw.

LODZ—Ch. 13. ERP 10 kw.

LUBLIN—Ch. 2. ERP 5 kw. Ch. 36. ERP 500 kw.

POZNAN—Ch. 27. ERP 500 kw. Ch. 29. ERP 1000 kw.

SZCZECIN—Ch. 30. ERP 500 kw.

WARSZAWA—Ch. 11. ERP 60 kw.

WROCLAW—Ch. 25. ERP 1000 kw. Ch. 30. ERP 500 kw.

Rates: Peak min., 12,000,000; peak 30 sec., 2,000,000 (zlotys).

Transmitters: 45.

Repeaters: 36.

Low Power Repeaters: 194.

Satellite earth stations: Receive only, 14 in operation.

Portugal

(625-line standards, Systems B & G)
Color: PAL System

Sets in use: 1,677,675

Programs: 2.

Direct broadcasting satellite: Planned.

Radiotelevisao Portuguesa E. P., Av. 5 de Outubro 197, 1094 Lisboa Codex. Tel. 731-774, 763-141. Mailing address: Apartado 2934, Lisboa. Cable: TELVISAO LISBOA. Fax: 766227. Telex: 14527 (external relations & general matters); 12102 CTP (technical matters); 12858 (news). General

Management, Direction of Programs & External Relations Division: Av. 5 de Outubro 197, 1094 Lisboa Codex.

Personnel: Dr. J. M. Coelho Ribeiro, chairman; Dr. Delgado Gonzalez, Dr. A. Freitas da Cruz & Dr. A. Braz Teixeira, board members; C. Pinto Coelho, director, cooperation & international relations; J. E. Moniz, director, Channel I; A. Cerqueira, director, Channel II; Dr. Vieira Machado, secretary general; V. E. Teves, director, external relations; Maria Manuela Furtado, director, international relations.

Radiotelevisao Comercial, RTC, 17 Av. Fontes Pereira de Mello, Lisbon, holds exclusive contract for commercial TV advertising on RTP.

LISBON—Ch. 7. ERP 100 kw. First Program. Ch. 25. ERP 420 kw. Second Program.

AZORES—Barrosa, Ch. 7. Transmitter 10 kw. Sta. Barbara, Ch. 9. Transmitter 5 kw.

MADEIRA—Pico do Silva, Ch. 5. Transmitter 2 kw.

Hours of operation: First Program 09:00-24:00, daily. Second Program 13:15-24:00, daily, 09:00-24:00, Sun.

Rates: Peak 60 sec., 2,235,000; 30 sec., 1,565,000; 15 sec., 1,207,000. Azores & Madeira: Peak 60 sec. 105,000, 30 sec. 74,000 (escudos).

Programs: 2.

Transmitters: 25.

Low power repeaters: 34.

Satellite earth stations: Transmit/receive, 4 in operation (3 Intelsat, 1 Eutelsat); receive only, 5 in operation (3 Intelsat, 2 Eutelsat).

Qatar

(625-line standards, Systems B & G)
Color: PAL System

Sets in use: 50,000 black & white; 250,000 color

Programs: 2.

Qatar Television & Broadcasting Service, Ministry of Information, P.O. Box 1836, Doha, Qatar. Second Address: P.O. Box 1944, Doha, Qatar. Tel. 831333 (Asst. Undersecretary, Ministry of Information); 831443 (Director of Television); 864575 (Director of Broadcasting); 864418 (Director of Engineering). Cable: TELEVISION DOHA. Telex: 4040 TVDH.

Personnel: Issa Ghanim Al-Kowari, Minister of Information; Mohammad Abdul Rahman Al-Kuleifi, Undersecretary, Ministry of Information; Shaheen Abdul Rahman Al-Kawari, assistant undersecretary, Ministry of Information; Abdul Rahman Saif Al-Middadi, director of broadcasting; Saad Mohammad Al Rumaihi, director of television; Abdulwahab Al Mutawa'a, assistant director of television; Hussain Jaffar, head of engineering; Rashid Mohammed Al-Noaimi, director of administration & finance.

DOHA—Ch. E-9 (V-203.25, A-208.75). Transmitter 2 x 5 kw, ERP 200 kw. Ch. E-37. Transmitter 2 x 20 kw, ERP 695 kw.

JAMILIYA—Ch. E-11 (V-217.25, A-222.75). Transmitter 2 x 5 kw, ERP 600 kw. Ch. E-49 (V-695.25, A-700.75). ERP 1170 kw. TV tape recording facilities. Started Aug. 1970.

Hours of operation: 3 p.m.-midnight, Sat.-Thurs.; 9 a.m.-noon & 1 p.m.-midnight, Fri. (local time).

Rates: Peak 30 sec., 1,750 (riyals).

Transmitters: 4.

Repeaters: 10.

Low power repeaters: 5.

Satellite earth stations: Transmit/receive, 3 in operation; receive only 3 in operation.

Reunion

(625-line standards, System K)
Color: SECAM System

Sets in use: 73,900

Networks: 2.

RFO, BP 309, 97309, St. Denis de la Reunion. Tel. 213-456.

Personnel: Jean-Pierre Lannes, manager.

ST. DENIS DE LA REUNION—Ch. 22. Transmitter 25 watts. Network 1 started Dec. 1964. Network 2 started 1983.

Transmitters: 5 (Network 1); 2 (Network 2).

Repeaters: 14 (Network 1).

Romania

(625-line standards, Systems D & K)
Color: PAL System

Sets in use: 3,912,000

Networks: One.

Radioteleviziunea Romana, Calea Dorobantilor 191, P.O. Box 63-1200, 79757 Bucharest, Socialist Republic of Romania. Tel. 33-47-10; 79-32-90. Telex: 11251.

Personnel: Constantin Petre, general director; Traian Puscasu, Vasile Mihai & Nicolae Stanciu, deputy general directors; Alexandru Jojea, sales manager; Mihai Lazar, director, international relations.

Hours of operation: 19:00-22:00, Mon.-Fri.; 13:00-15:00 & 19:00-22:30, Sat.; 11:30-15:00 & 19:00-22:00, Sun.

Rates: 60 sec. text, 700; 60 sec. text & music, 600 (Mon.-Fri.); 60 sec. text, 1,000; 60 sec. text & music, 850 (Sat. & holidays) (U.S. dollars).

Transmitters: 40.

Repeaters: 18.

Low power repeaters: 352.

Satellite earth stations: Transmit/receive, one in operation.

St. Kitts

(525-line standards, System M)
Color: NTSC System

Sets in use: 2,000 black & white; 2,500 color

Networks: One.

Cable television service: One system in operation serving 1,500 subscribers.

ZIZ Television, Springfield, P.O. Box 555, Basseterre, St. Kitts, West Indies. Tel. 2621.

Personnel: Goldwin O. Caines, general manager; Francica Haynes, sales manager; Vincent A. F. Grey, chief engineer.

BASSETTERRE—Ch. 5. Transmitter 5 kw, ERP 20 kw. TV tape recording facilities. Started Dec. 1972.

Hours of operation: 4 p.m.-12:30 a.m., daily.
Rates: Peak hour, 200; peak 30 sec., 100 (U.S. dollars).

Transmitters: One.

Low power repeaters: 3 in operation at Bayford's, Ottley's & Nevis.

St. Pierre & Miquelon

(625-line standards, System K)
Color: SECAM System

Sets in use: 3,000

Networks: One.

RFO, BP 4227-97500, St. Pierre. Tel. 41.38.24.

Personnel: Quintrie Larothe, regional director; Henry Renault, chief of technical service.

SAINT PIERRE, PHARE de GALANTRY—Ch. 39. Transmitter 5 watts. Ch. 45, Transmitter 5 watts.

SAINT PIERRE, VILLE—Ch. 8. Transmitter 50 watts. Started April 1967. Ch. 55, Transmitter 50 watts. Started Nov. 1985.

SAINT PIERRE, CAP A L'AIGLE—Repeaters: Ch. 4 & Ch. 31.
MIQUELON, POINTE du CHEVAL—Ch. 6. Transmitter 100 watts. Ch. 56. Transmitter 200 watts.
Transmitters: One.
Low power repeaters: 6.
Satellite earth station: Transmit/receive, one in operation.

St. Vincent & The Grenadines

(525-line standards, System M)
 Color: NTSC System

Sets in use: 15,000
Programs: One.

St. Vincent & The Grenadines Broadcasting Corp. Ltd., SVG-TV, Box 617, Kingstown, St. Vincent, West Indies. Tel. 809-45-61078/61015.

SAINT VINCENT—ERP 500-w.
Personnel: R. P. MacLeish, managing technical director.
Rates: Peak one hour, 300.00; peak 30 second, 30.00 (East Caribbean dollars).
Transmitters: One.
Repeaters: 6.

Samoa (American)

(525-line standards, System M)
 Color: NTSC System

Sets in use: 1,000 black & white; 6,000 color
Programs: 5.

Office of Public Information, Govt. of American Samoa, Pago Pago, American Samoa 96799. Tel. 633-4191.
Personnel: Fulifuli Taveuveu, general manager; Nancy Satele, program manager; Peni Failautusi, production manager; Robert Blauvelt, chief engineer.
PAGO PAGO—KVZK-2 (Ch. 2), KVZK-4 (Ch. 4), KVZK-5 (Ch. 5), ERP 72-kw. Programming affiliates: ABC, CBS, CNN, NBC, PBS. TV tape recording facilities. Started Sept. 1964.

Hours of operation: Ch. 2—4:30 p.m.-11 p.m.; Ch. 4—7:30 a.m.-midnight; Ch. 5—6:00 a.m.-midnight.
Transmitters: 3.
Low power repeaters: 3 in operation; 5 planned.
Satellite earth station: Receive only, one in operation.

Saudi Arabia

(625-line standards, System B)
 Color: SECAM & PAL Systems

Sets in use: 50,000 black & white; 1,500,000 color
Networks: One.

Saudi Arabian Television, Ministry of Information, P.O. Box 570, Riyadh, Saudi Arabia. Tel. 4029710. Telex: 201030 SAUD TV SJ. Fax: 4033026.

Personnel: Dr. Mohammad Al Najai, assistant deputy minister of television affairs; Murad Turkistany, director general of productions & programs; Mohammad Hamza Alaway, director general of technical affairs.
Transmitters: One.
Hours of operation: 4:30 p.m.-12:30 a.m., Sat.-Wed.; 9 a.m.-1:30 a.m., Thurs.-Fri.

Aramco TV, Arabian American Oil Co., Box 5000, Dhahran, Saudi Arabia. Tel. 2015.
OHHRAN—Ch. E-3. Transmitter 6 kw, ERP 12 kw. TV tape recording facilities. Started Sept. 1957. Since 1970, English language film-chain & tape operation.

Television stations with production studios: 6.
Transmitting centers: 73.
Low power repeaters: 13.

Senegal

(625-line standards, System K)
 Color: SECAM System

Sets in use: 40,000 black & white; 10,000 color
Programs: One.

Office de Radiodiffusion Television du Senegal, ORTS, 58 Boulevard de la Republique, B.P. 1765, Dakar. Tel. 21-14-72. Telex: 634.

Personnel: Marcel Ndioune, director general; Sokhna Dieng Mbacke, director of television; Souleymane Seck, secretary general.
DAKAR—Ch. 7 (V-199.25, A-205.75). ERP 50 watts. Started Feb. 1965. TV tape recording facilities.
Rates: Peak 30 sec., 225,000 (Communaute Financiere Africaine).
Transmitters: 2.
Low power repeaters: One.

Seychelles

(625-line standards, System B)
 Color: PAL System

Sets in use: 7,500 color
Networks: One, non-commercial.

Radio-Television Seychelles, Box 321, Union Vale, Victoria.

Personnel: P. Berlouis, director general, radio & TV; Claudette Albert, assistant director, planning, TV; M. Hermitte, assistant director, production; I. Aff, assistant director, news; D. Sinon, assistant director, operations; J. Rene, senior engineer, radio & TV; R. Jumeau, assistant director, press.

ANSE FAURE—Ch. 9, ERP 0.4 kw.
ANSE SOLEIL—Ch. 8, ERP 0.4 kw.
OANZIL—Ch. 10, ERP 0.4 kw.
LA MISERE—Ch. 5, ERP 0.4 kw.
LES CANNELLES—Ch. 11, ERP 0.4 kw.
MAHE—Ch. 50. Transmitter 2 x 500 watts.
ST. LOUIS—Ch. 7, ERP 6 kw.
Rates: 30 sec., 500 (Seychelles rupees).
Transmitters: 2.
Low power repeaters: 9.
Satellite earth stations: Receive only, 2 in operation.

Sierra Leone

(625-line standards, System B)
 Plans color: PAL System

Sets in use: 200,000 black & white; 10,000 color
Networks: One.

Sierra Leone Broadcasting Service, Private Mail Bag, Freetown, Sierra Leone. Tel. 40403, 40402.

Personnel: M. J. Tunis, director general; J. D. A. Campbell, director of program services; A. C. Ellis, director of engineering services; F. D. Greene, chief engineer, projects & development; B. A. Davies, acting controller of production services; F. B. Bundura, acting controller of engineering services; J. B. Shanu-Wilson, acting controller of film unit; Sama Lengor, acting head of programs.
 Represented in U.S. by Pan American Broadcasting Co.
FREETOWN (New England)—Ch. E-2 (V-48.25, A-53.75). Transmitter 100 watts, ERP 1 kw. Started April 1963.
FREETOWN (New England)—Ch. E-7 (V-189.25, A-194.75). Transmitter 10 kw, ERP 126 kw. Started Feb. 22, 1978.

Hours of operation: 17:45-23:30 (GMT).
Rates: Spot 60 sec., 500.00; peak 30 sec., 250.00 (leones).
Transmitters: 2.

Singapore

(625-line standards, System B)
 Color: PAL System

Sets in use: 10,000 black & white; 537,000 color
Programs: 3.

Singapore Broadcasting Corporation, Statutory Board, Caldecott Hill, Andrew Rd., Singapore 1129. Postal address: Farner Rd., P.O. Box 60, Singapore 9128, Republic of Singapore. Tel. 2560401.

Personnel: Cheong Choong Kong, chairman; Goh Kim Leong, deputy chairman; Wong-Lee Siok Tin, general manager; Kong Ling Ling, director, finance & administration; Param Ajeet Singh Bal, assistant general manager, administration; Lim Eng Hai, assistant general manager, operations; Lam Lychow, director, engineering; Loong May Lin, director of programs, TV; Sandra Buenaventura, director, programs & acquisitions; Chandra Mohan, director, current affairs; Ananda Perera, director, news; Michael Loke, director, human resources; Andrew Cheng, director, production services; Paul Seow, head, training; Lim Heng Tow, director, international & community relations.

SINGAPORE—Ch. E-5 (Singapore I), Ch. E-8 (Singapore II) & Ch. E-12 (Singapore III). Ch. E-5 & E-8. Transmitters 25 kw, ERP 120 kw. Ch. E-12. Transmitter 20 kw, ERP 120 kw. Started 1963. TV tape recording facilities. Programs are transmitted in 4 languages—English, Chinese (Mandarin), Malay and Tamil, generally neither channel has the same program or the same language at the same time. Programs are normally subtitled in yet another language.

Hours of operation: Ch. 5, 15:00-24:30, Mon.-Fri.; 09:00-01:30, Sat.; 09:00-24:00, Sun. & holidays. Ch. 8, 18:00-24:00, Mon.-Fri.; 15:00-24:00, Sat.; 09:00-24:00, Sun.; 13:00-24:30, holidays. Ch. 12, 19:30-23:45, Mon.-Sun. ETV, 08:20-11:00 approx. & 14:00-16:40 approx., Mon.-Fri.
Rates: Peak hour, 27,600; peak 30 sec., 5,520 (Singapore dollars).
Transmitters: 6.
Satellite earth stations: Transmit/receive, 4 in operation; receive only, 2 in operation.

Somalia

Democratic Republic
 Color: PAL System

Ministry of Information & National Guidance.
Personnel: Ahmed Ali Askar, director of TV project; Mohamed Abdi Hassan, engineer.
MOGADISHU—Plans two transmitters, 100 watts & 500 watts.

South Africa

(625-line standards, System I)
 Color: PAL System

Sets in use: 3,100,000
Networks: 4.

South African Broadcasting Corp., Private Bag XI, Auckland Park, Johannesburg 2006, South Africa. Tel. (01) 714-9111. Fax: 714-3106.

Personnel: H. C. Viljoen, chairman of the board; W. J. J. Harmse, director general; T. van Heerden, deputy director general, special projects; N. Smuts, deputy director general, technology; Q. B. Green, depu-

ty director general, finance & administration; C. van der Merwe, chief director, news; P. J. Theron, chief director, corporate services; D. Esterhuysen, senior director, manpower; I. S. W. Burger, senior director, international relations; H. J. Human, senior director, television; G. J. E. de Bear, senior director, radio.

Hours of operation: TV1, 82 hours weekly; TV2, 33 hours weekly; TV3, 33 hours weekly; TV4, 28 hours weekly. Offers four television services in seven languages over three channels. All programming originates in Johannesburg.

Rates: Peak 30 sec., 43,000 (rand).
Transmitters: 121.
Low power repeaters: 103.
Satellite earth stations: Transmit/receive, one in operation; receive only, 27 in operation.

Spain

(625-line standards, Systems B & G)
 Color: PAL System

Sets in use: 5,400,000 black & white; 7,200,000 color
Networks: 2 government; 3 regional independents.

Radiotelevision Espanola, Torrespana, Apartado de Correos 26002, Madrid 28024. Tel. 4093104. Telex: 43281. Fax: 2748263.

Personnel: Luis Solano, director general; H. Hernandez-Marques, secretary general; Jesus Picatoste, director of international relations; Jesus Martin, director of television; Angel Turron, financial director; Gabriel Barrasa, technical director.
Production centers: Prado del Rey, Madrid; Sant Cugat & Hospitalet, Barcelona; Las Palmas, Canary Islands.

Regional centers: Bilbao, Valencia, Sevilla, Santiago, Oviedo, Pamplona, Tenerife, Zaragoza, Murcia, Palma de Mallorca, Toledo, Santander, Logrono, Baleares & Valladolid.

Hours of operation: First program, 07:30-24:00, weekdays; 09:00-00:30, Sat.; 10:00-00:45, Sun. Second program, 19:00-24:00, weekdays; 15:30-24:00, Sat.; 15:30-24:00, Sun.
Rates: 20 sec. (film or video) 200,000-2,900,000 (pesetas).
Transmitters: 103
Low power repeaters: 1,123.

Sri Lanka

(625-line standards, System B)
 Color: PAL System

Sets in use: 360,000 black & white; 240,000 color
Programs: 2.

Sri Lanka Rupavahini Corp., P.O. Box 2204, Independence Square, Colombo 7. Tel. 501050-55.

Personnel: Tissa Kariyawasam, chairman; Asoka Malimage, director general; A. M. Ubaidulla, deputy director general, administration; P. Samaranyake, deputy director general, commercial; Hartley Fernando, deputy director general, engineering; Piyadasa Ratnasingham, acting deputy director general, educational programs; C. Satchunarahaj, deputy director general, finance; Wansanatha Wickrema, director, news.

KOKAVIL—Ch. 8, ERP 200 kw.
PIOURUTALAGALA—Ch. 5, ERP 200 kw.
Rates: Peak hour, 21,778; peak 30 sec., 16,100 (rupees).
Programs: 2.
Transmitters: 1.
Repeaters: 1.
Low power repeaters: 3.

International TV Directory

Satellite earth station: Transmit/receive, one in operation.

Independent Television Network Ltd., P.O. Box 574, Colombo 7. Tel. 597491.

Personnel: D. T. L. Guruge, competent authority; Asoka Malimage, general manager; Ananda Wettasinghe, director, engineering; G. A. Wickremasinghe, director, administration.

COLOMBO—Ch. E-12. ERP 10 kw.

DENIYAYA—Ch. E-9. ERP 10 kw.

Programs: One.

Rates: Peak one hour, 9,600; peak 30 sec., 2,140 (rupees).

Transmitters: 3 in operation; one planned.

Repeaters: One.

Satellite earth station: Receive only, one in operation.

Sudan

(625-line standards, System B)

Color: PAL System

Sets in use: 90,000

Networks: One, government.

Sudan Television Service, P.O. Box 1094, Omdurman, Sudan Democratic Republic. Tel. 52100 & 53538.

Personnel: Dr. Ahmed El Zien Sogahyoon, director general; H. A. Rahman, technical director; A. A. Abbas, director, public relations; M. Tahir, program director.

OMDURMAN—Ch. E-5 (V-175.25, A-180.75).

Transmitter 600 watts, ERP 2.4 kw. Started Nov. 1963.

Hours of operation: 6:30-11:30 p.m., daily.

Transmitters: One.

WAD MEDANI—Gazira TV Station, Ch. E-7 (V-189.25, A-194.75). Transmitter 10 kw, ERP 100 kw. Originates local programs. TV tape recording facilities.

Transmitters: One.

Note: Recent information not available.

Surinam

(525-line standards, System M)

Color: NTSC System

Sets in use: 10,000 black & white; 30,000 color

Networks: One.

Surinaamse Televisie Stichting, STVS, Cultuurtuinlaan, P.O. Box 535, Paramaribo. Tel. 73100, 73021, 73032.

Personnel: F. J. Pongel, director general; L. Fung Loy, sales manager; H. Kioe A Sen, production manager; S. Akkal, chief engineer.

PARAMARIBO—Ch. 8. Transmitter 1 kw, ERP 12.5 kw. TV tape recording facilities. Started Oct. 20, 1965.

Hours of operation: 18:00-23:00, Mon.-Fri.; 11:00-23:00, Sat.-Sun.

Rates (peak): Spot 60 sec., 155; 45 sec., 130; 30 sec., 110; 20 sec., 95; 10 sec., 75. Programs hour, 600; 30 min., 450; 15 min., 250 (Surinam guilders).

Transmitters: One.

Low power repeaters: 6

Satellite earth station: Receive only, one in operation.

Swaziland

(625-line standards, Systems B & G)

Color: PAL System

Sets in use: 3,469 black & white; 11,100 color

Networks: One, commercial.

Swaziland Television Broadcasting Corp., P.O. Box A146, Hospital Hill, Mbabane. Tel. 43036/7. Telex: 2138 WD.

Personnel: Dan S. Dlamini, managing director; Lucas Gumede, assistant manager, engineering; Henry Malaza, administration manager.

MBABANE—Ch. 39. ERP 500 w. TV tape recording facilities. Started Oct. 20, 1965.

Rates: Peak One hour, 3,600; 30 sec., 680 (lilangeni).

Transmitters: 3.

Low power repeaters: 4.

Sweden

(625-line standards, Systems B & G)

Color: PAL System

Sets in use: 4,500,000

Programs: 2

Direct broadcasting satellite: One in operation. Started April 1989.

Cable television service: 442 systems in operation, serving 969,209 subscribers.

Sveriges Television AB (Swedish Television Co.), subsidiary of Sveriges Radio AB, Oxenstiernsgatan 26-34, S-105 10 Stockholm. Tel. 46/8/784 00 00. Telex: 10000 SRCENT S. FAX: 46/8/784 15 00.

Personnel: Lennart Sandgren, chairman; Sam Nilsson, managing director; Ingvar Bengtsson, director, programs, SVT 1; Oloph Hansson, director, programs, SVT 2; Birgitta Boehlin, director of finance & administration; Britt-Marie Blanck, head, legal dept.; Birgitta Karlstrom, director of personnel; Sven-Olof Ekholm, director of engineering; Kjell Kullberg, director, corporate development; Birgitta Karlstrom, controller, news & current affairs SVT 1; Henrik Frenkel, head, news, SVT 1; Ewonne Winblad, head, news & current affairs, SVT 2; Hans Bonnevier, head, TV sports; Bengt Eric Nordell, controller, SVT international; Ake Iwarsson, head, international relations.

Represented in U.S. by Elisabeth Johansson, director, Swedish Broadcasting Co., 12 W. 37th St., Seventh Floor, New York, NY 10018-7404. Tel. 212-643-8855. Fax: 212-594-6413.

Swedish Telecom Radio (S-136 80 Haninge. Tel. 08/707 45 00) has the responsibility for the transmission of the channels of Sveriges Television.

Ownership: Shares of Sveriges Radio AB (parent company) are allotted in fixed proportions: Major national organizations & associations, 60%; commercial & industrial interests, 20%; the press, 20%.

Hours of operation: SVT 1: 4:00 p.m.-11:30 p.m., Mon.-Fri.; 8:00 a.m.-12:00 p.m., Sat. & Sun.; SVT 2: 5:30 p.m.- 11:30 p.m., Mon.-Fri.; 10:00 a.m.-11:00 a.m., 1:00 p.m.-12:00 p.m., Sat. & Sun.

TV tape recording facilities in Stockholm, Malmo, Goteborg, Vaxjo, Norrkoping, Falun, Orebro, Karlstad, Sundsvall, Umea & Lulea. **Satellite earth stations:** Transmit/receive, 4 in operation; receive only, 4 in operation.

Swedish Educational Broadcasting Co., Sveriges Utbildningsradio AB, subsidiary of Sveriges Radio AB, S-115 80 Stockholm. Tel. (08) 784 00 00 & 784 64 00.

Personnel: Britt Mogard, chairman; Lars Hansson, managing director; Rolf Svensson, head of international relations; Christer Smedberg, head, planning & development; Frederic Fleisher, executive producer.

Hours of operation: Mon.-Fri. 0830-about 1400; on Networks 1 & 2: Sat.-Sun. at variable hours; weekdays at certain evening hours.

Networks: 2 (non-commercial).

Transmitters: 111.

Low power repeaters: 926

Satellite earth stations: Transmit/receive, 2 in operation; receive only, 2 in operation.

Switzerland

(625-line standards, Systems B & G)

Color: PAL System

Sets in use: 2,403,655

Programs: 3

Cable television pay TV service: 2 systems in operation serving 1,600,000 subscribers.

Swiss Broadcasting Corp., Giacomettistrasse 3, CH-3000 Berne 15, Switzerland. Tel. 031-43-91-11.

The SBC is a private, non-profit company organized as an association. Studios at Zurich, Geneva & Lugano produce programs in German, French & Italian & regular broadcasts in Romanch. Under terms of the Govt. license SBC directs program services (radio & television) & PTT is responsible for transmission operations. Annual license fees: 184.80 (Swiss francs). Spot advertisements accepted for 29 min. on weekdays.

Personnel: Antonio Riva, director general; Ulrich Kuendig, director of radio & TV program services; Joe Wolf, press & public relations officer.

TV program service, German language, Fernsehen DRS, Fernsehstrasse 1-4, CH-8052 Zurich. Tel. 01.305.66.11. Peter Schellenberg, TV director.

Radio-television suisse romande, 6 Avenue de la Gare, CH-1001 Lausanne. Tel. 021.20 59 11. Jean-Jacques Demartines, radio-TV director. TV program service, French language, Quai Ernest Ansermet 20, CH-1211 Geneve 8. Tel. 022. 29 33 33. Guillaume Cheneviere, TV program director.

Radiotelevisione della Svizzera italiana, Casella Postale, CH-6903 Lugano-Besso. Tel. 091.58 51 11. Marco Blaser, radio-TV director. TV program service, Italian language, Studio Televisione, Casella Postale, CH-6949 Lugano-Comano. Dino Balestra, TV program director.

Color test programs began April 1967, regular color programming Oct. 1, 1968.

Rates: Peak 6 min., 218,580; 60 sec., 23,500; 30 sec., 14,700 (Swiss francs). The Swiss TV network is comprised of 1357 transmitters & boosters; 1st channel, 479; 2nd channel, 439; 3rd channel, 439.

Programs: German, French, Italian & Romanch.

Transmitters: 128.

Low power repeaters: 1,230.

Satellite earth stations: Transmit/receive, 4 in operation; receive only, 4 in operation.

Syria

(625-line standards, System B)

Color: SECAM System

Sets in use: 1,000,000 black & white; 400,000 color

Networks: 2.

Syrian Arab Television, SAT, Directorate General of Broadcasting & Television, Omayad Square, Damascus. Tel. 720 700 through 720 709.

Personnel: Khoder Al-Shaar, director general; Abdul Kareem Ismael, director of broadcasting; Abdul Salam Hijab, director of television; Awatef Haffar, director of public relations; Dr. Michel Bara, director of engineering; Zuheir Bredji, director of administration & finance.

Advertising is contracted through the Arab Advertising Organization, 28 Moutanabbi St., P.O. Box 2842, Damascus. Tel. 225219. Cable: ARADOR.

Hours of operation: 18:00-24:00, daily except Fri.; 14:00-24:00, Fri.

Rates: Spot 60 sec., 2700; 45 sec., 2050; 20 sec., 1025; 15 sec., 825 (Syrian Pounds); 30 sec., 920 (U.S. dollars).

Transmitters: 16.

Low power repeaters: 15.

Satellite earth station: Transmit/receive, one in operation.

Tanzania

(625-line standards, System I)

Color: PAL System

Sets in use: 2,500 black & white; 15,000 color

Networks: One.

S.M.Z. Department of Television, TVZ, Karume House, P.O. Box 314, Zanzibar, Tanzania. Tel. 32816/32817 & 32753. Telex: 57200 TVZ TZ. Cable: TEVIZED.

Personnel: Hassan Mitawi, director; Jaffar S. Suweid, program manager; Abdulhamid Dau, production manager; George Majaliwa, chief engineer; Abdullah Vuai Umbaya, assistant chief engineer; Rashid Suluhu, chief news editor; Juma Masoud, office superintendent.

ZANZIBAR—Ch. E-21. Transmitter 5 kw, ERP 40 kw.

PEMBA—Ch. E-9. Transmitter 5 kw, ERP 40 kw. TV tape recording, facilities. Started Jan. 12, 1974.

Hours of operation: 19:00-22:00, Mon.-Fri.; 19:00-23:00, Sat., Sun. & Holidays.

Transmitters: 2.

Low power repeaters: One.

Satellite earth station: Receive only, one.

Thailand

(625-line standards, System B)

Color: PAL System

Sets in use: 2,286,400 black & white; 1,835,800 color

Networks: 5.

The Government Public Relations Department, Rajdamnarn Ave., Bangkok 2. Tel. 2771162.

Mass Communication Organization of Thailand, Asoke-Dindaeng Rd., Huay Kwang District, Bangkok 10310. Tel. 2450700.

BANGKOK—HSTV—Ch. E-9. Transmitter 20 kw, ERP 272 kw. TV tape recording facilities. Started June 24, 1955.

The Bangkok Entertainment Co. Ltd., Mass Communication Organization of Thailand, New Petchburi Rd., Bangkok. Tel. 2539940.

BANGKOK—HSTV—Ch. E-3. Transmitter 50 kw, ERP 650 kw. Started March 26, 1970.

Army TV, Paholyothin Rd., Bangkok. Tel. 2710060-9.

BANGKOK—HSA-TV—Ch. E-5. Transmitter 20 kw, ERP 400 kw. Started January 25, 1958.

Army TV, operated by Bangkok Broadcasting & Television Co. Ltd., 998/1 Soi Sirimit, Phaholyothin Road, Bangkok. Tel. 2781255.

BANGKOK—HSB-TV—Ch. E-7. Transmitter 20 kw, ERP 240 kw. Started 1967.

The Government Public Relations Department, New Petchburi Rd., Bangkok. Tel. 3183330.

BANGKOK—Ch. E-11. Transmitter 20 kw, ERP 418 kw. Started April 1, 1988.

TVT-4, Government Public Relations Dept., Muang District, Khon Kaen Province.

KHONKAE—HSK-TV—Ch. 4. Transmitter 10 kw, ERP 125 kw. TV tape recording facilities. Started Feb. 1962.

International TV Directory

Uganda

(625-line standards, System B)
Color: PAL System

Sets in use: 500,500
Programs: One.

Uganda Television, P.O. Box 4260, Kampala. Tel. Kampala 254461-5. Telex: 61084 KNOWLEDGE; 61188 UNA.

Personnel: J. M. Alupakusadi Obo, director of television; F. Misanvu, controller of programs; L. Mabaraza, controller of engineering; P. Njuki, planning engineer; G. Alele, chief news editor; P. Kana & T. Matovu, chief TV producers; D. Nasimolo, projects manager; I. Karutunda, commercial manager; D. Kyazze, head of presentation. **KAMPALA**—Ch. E-5. ERP 120 kw. TV tape recording facilities. Started Oct. 1963.

Hours of operation: 18:00-23:00, Mon.-Fri.; 17:00-24:00, Sat.-Sun. One hour educational morning & afternoon, Tues.-Fri.

Advertising announcements are sold by: Publicity Services Ltd., 13 Portal Ave., P.O. Box 2581, Kampala. Advertising Corp. (Uganda) Ltd., 3 Harcourt Ave., P.O. Box 3139, Kampala. Skyline Advertising (Uganda) Ltd., P.O. Box 2921, Kampala, Uganda.

Rates: Peak hour, 3,000; 30 sec., 75 (U.S. dollars).

Transmitters: One.

Repeaters: 6.

Low power repeaters: One.

Satellite earth station: Transmit/receive, one in operation.

Union of Myanmar

(525-line standards, System M)
Color: NTSC System

Sets in use: 2,000 black & white; 50,000 color

Networks: Two; Moulmein & Sittwe.

Union of Myanmar Broadcasting Service, Prome Road, University PO/GPO Box 1432, Yangon, Union of Myanmar. Non-commercial.

Personnel: Kyaw Minn, director general; Vum Ko Tual, program officer.

Hours of operation: 2.5 hours daily, Mon.-Fri.; 2 hours daily, Sat. & Sun. 2 additional hours daily of educational television.

Transmitters: 2 x 10/2.5 kw.

Low power repeaters: 4.

Satellite earth station: Receive only, one in operation.

United Arab Emirates

(625-line standards, System B & G)
Color: PAL System

Sets in use: 350 black & white; 145,000 color
Programs: 4.

United Arab Emirates Television, UAE, Ministry of Information & Culture, Govt. of UAE-Abu Dhabi, Arabian Gulf. Airport Rd., Box 637, Abu Dhabi. Tel.: 461400/461222.

Personnel: Ahmad Mousa Al-Hamili, director general; Ali Obaid, deputy director general; Fauzi Saleh, technical advisor.

Hours of operation: Channel 1, 06:00-10:00, 12:00-20:30; Channel 2, 14:00-20:30 (GMT).

Rates: Peak one hour, 5,300; 30 sec., 2,650 (dirham).

Networks: 2.

Transmitters: 12.

Low power repeaters: 4.

Satellite earth stations: Transmit/receive, 4 in operation; receive only, 4 in operation.

UAE Radio & Television Dubai, P.O. Box 7, Abu Dhabi, United Arab Emirates. Tel.

463100. Telex: 22283 INFORM EM. TV tape recording facilities.

Personnel: H. H. Shaikh Hasher Maktoum, director of information; Riyad Shuaibi, information advisor to Govt. of Dubai; Abdul Ghaffour Sayyed Ibrahim, director general; Hassan Ahmed, controller general, radio; Ahmed Najeeb, controller of engineering; Nasib Bitar, program controller, TV.

Hours of operation: Arabic, 66 hours weekly; English, Ch. 33, 50 hours weekly.

Rates: Peak 30 sec., 2,550 (U.S. dollars).

Networks: 2.

Transmitters: 6.

United Kingdom

(625-line standards, System I)
Color: PAL System

Sets in use: 1,926,805 black & white; 17,469,158 color

Networks: 4 (2 non-commercial, 2 commercial).

Direct broadcasting satellite: In operation. Started in 1989.

Cable television service: In operation.

British Broadcasting Corp., BBC, Broadcasting House, Portland Place, London W1A 1AA. Tel. 01-580-4468. For complete details see separate listing following International TV Directory.

BBC transmits programs on 625-line UHF with PAL color: BBC-1 & BBC-2 from a total of 51 main high power & 839 low power relay stations.

Personnel: Marmaduke Hussey, chairman of the board of governors; Lord Barnett, vice chairman; Michael Checkland, director general; John Birt, deputy director general.

Networks: 2.

Transmitters: 51.

Repeaters: 75.

Low power repeaters: 888.

Satellite earth station: 4 mobile transmit/receive.

Independent Broadcasting Authority, 70 Brompton Road, London SW3 1EY. Tel. 01-5847011. For complete details, including independent program contractors, see separate listing following International TV Directory.

Transmitters: 51.

Low power repeaters: 650.

Uruguay

(625-line standards, System N)
Color: PAL System

Sets in use: 300,000 black & white; 450,000 color

Networks: 4.

Canal 3 TV Artigas, Avenida Lecueder No. 291, Artigas. Tel. 261 & 514.

Personnel: Enio dos Santos, director general; Ana Alvez, sales manager; Ely dos Santos, program manager; Emir dos Santos, film buyer; Washington Suarez, production manager; Luis Nicolini, chief engineer.

ARTIGAS—Ch. 3. Transmitter 150 watts. Started June 1967.

Telediez, Calle General Rivera, Bella Union, Artigas. Tel. 22.

Personnel: Carlos A. Gelpi, general manager; Luis Garcia Da Rosa, accountant administrator.

BELLA UNION-ARTIGAS—Ch. 10. Started Aug. 1976.

Canal 13 TV, Treinta y Tres 632, Minas, Dept. de Lavalleja.

CERRO VERDUN—Ch. 13.

Personnel: Carlos Falco & Eduardo Falco

Canal 3 Colonia, Washington Barbot 172, Colonia. Tel. 937.

Personnel: Maria Dolores Gonzalez de Gonzalez Moreno, director general; Heber Fripp, operations manager.

COLONIA—Ch. 3. Transmitter 600 watts. Started Oct. 1971. TV tape recording facilities.

Hours of operation: 18:30-0:30.

Rio Uruguay Television Canal 12, Cno. Vecinal entre Av. Battle y Ordenez y Ejido, Fray Bentos, Dept. de Rio Negro. Tel. 48.

Personnel: Jorge Gonzalez, operations manager.

FRAY BENTOS—Ch. 12. Affiliated with Monte Carlo Television.

Networks: One.

Canal 9 del Este, Punta Ballena, Dept. de Maldonado. Tel. 24433. Montevideo office: Lorenzo Carnelli 1234. Tel. 49.36.66.

Personnel: Matias Scherschener, general manager.

MALDONADO—Ch. 9. Started Jan. 1968.

Melo TV, Street Montevideo 723, Melo, Dept. de Cerro Largo.

Personnel: Ruben D. Lucas.

MELO—Ch. 12. Started June 1970.

Sociedad Anonima de Emisoras de Television y Anexos, SAETA, Lorenzo Carnelli 1234, Montevideo. Tel. 40.21.20, 40.21.29, 4.66.74.

Personnel: Raul Fontaina, president; Jorge de Feo, general manager.

MONTEVIDEO—Ch. 10 (V-193, A-197). Transmitter 2.5 kw, ERP 250 kw. TV tape recording facilities. Started Dec. 1956.

Hours of operation: 5:45 p.m.-0:15.

Networks: One.

Sociedad Anonima de Emisoras de Tele-2253, SAETA, Montevideo. Tel. 2.45.91/3-20.08.05/6.

Personnel: Hugo Romay Salvo, general manager; Pedro Mino, accountant-administrator; Angel Cocchi, director of program & production departments; Miguel Muses, sales manager; Jose Luis Soler, engineer, chief of technical department.

MONTEVIDEO—Ch. 4. Transmitter 2.5 kw, ERP 250 kw. Started April 1961.

Hours of operation: 05:30 p.m.-01:00 a.m.

Televisora Larranaga S.A. Teledoce, Enriqueta Compte y Rique 1276, Montevideo. Tel. 23 58 56; 23 58 57. Fax: 23 76 23. Telex: 22403 TELEP.

Personnel: Horacio Scheck, general manager; Carlos A. Restano, program manager; Mario Donnangelo, chief engineer; Antonio Pippo, head, news.

MONTEVIDEO—Ch. 12. Transmitter 25 kw, ERP 250 kw. Started May 1962.

Hours of operation: 5:45 p.m.-12:00.

Rates: Peak 30 sec., 300 (U.S. dollars).

Transmitters: 4.

Repeaters: 5.

Low power repeaters: 34.

Satellite earth stations: Transmit/receive, 2 in operation; receive only, 2 in operation.

Servicio Oficial de Difusion Radioelectrica, SODRE, Street Colorado No. 2362.

MONTEVIDEO—Ch. 5. Transmitter 5 kw, ERP 250 kw. Started April 1963.

Hours of operation: 6 a.m.-0:30.

Rio de los Pajaros TV Canal 3 de Paysandu.

Personnel: Arturo A. Davison & Irmgard Z. De Stepanian.

PAYSANDU—Ch. 3. ERP 75 watts. Started June 1968.

Canal 11, Cantegrill Country Club, Punta del Este, Dept. de Maldonado.

Personnel: Daniel Romay Salvo; Nelson Martinez, operations manager.

PUNTA DEL ESTE—Ch. 11. ERP 1 kw. Started June 1974.

Tevediez Canal 10, Sala 9 de Galeria Legiani, Rivera. Tel. 3405.

Personnel: Ariel Pereira, Clodomiro De Arteaga & Juan I. Paiva.

RIVERA—Ch. 10. Started May 1968.

Tele-Rocha, O. de los Santos 105. Tel. 515. Montevideo office: Lorenzo Carnelli 1234. Tel. 49.36.66.

Personnel: Matias Scherschener, general manager; Francisco Elices, chief engineer.

ROCHA—Ch. 7.

Hours of operation: 19:00-23:30.

Rosario Television, Rosario Dept., Colonia. Tel. 488. Montevideo office: Paraguay 2253, Montevideo. Tel. 2 45.91/3-20.08.05/6.

Personnel: Braulio Airaldo, operations manager.

ROSARIO—Ch. 8. Started Sept. 1970.

Televisora Salto Grande Canal 8, Viera 1280, Dept. de Salto. Tel. 2468.

Personnel: Carlos A. Gelpi.

SALTO—Ch. 8. Started June 1970.

Televisora Tacuarembó, Street 18 de Julio, No. 244, Tacuarembó. Tel. 0632 2950.

Personnel: Luis S. Dini Boggia, owner.

TACUAREMBO—Ch. 7. Started June 1967.

Rates: Peak hour, 3,000; peak 30 sec., 26 (U.S. dollars).

Repeaters: One.

CXB 33 Canal 11, Televisora Treinta y Tres, Pablo Zufriategui 226, Dept. de Treinta y Tres. Tel. 35.

Personnel: Dora Castro de Ois & Basilio Saravia.

TREINTA Y TRES—Ch. 33. Started April 30, 1967.

USSR

(625-line standards, System D)
Color: SECAM System

Sets in use: 58,100,000 black & white; 29,200,000 color.

Networks: 4.

Direct broadcasting satellite: Planned.

Cable television service: Planned.

Soviet Television, Gostelradio, ul. Akademika Koroljova 12, Moscow.

Main studio in Moscow, Soviet Central Television (C.T.), is part of gov. committee in charge of radio & television which operates under the Council of Ministers. Regional studios are part of local communities of same nature. 120 television program studios are in operation. Local programs are transmitted in 45 languages. All local studios originate programming; 2 program transmissions, the first available for local originations or programs from other studios, the second transmits First Program from C.T. exclusively.

Third Program is available to the Leningrad & Tashkent studios. All TV centers have TV tape recording facilities. The local distribution system incorporates cable & microwave links, over 8,400 repeaters, 90 DSEs and 4,757 MDTV receiving systems. Began telecasting in color Oct. 1967.

Personnel of the State Committee of the USSR Council of Ministers for TV & Radio: A. N. Akysyonov, chairman; L. P. Kravtshenko, first deputy chairman; V. I. Popov, deputy chairman, programming; H. Z. Yushkiavitsush, deputy chairman, engineering & development; Y. V. Orlov,

deputy chairman, home radio broadcasting; V. V. Lazutkin, director of international relations; B. G. Semyonov, deputy director, international relations.

Hours of operation: First Program, 15.1 hours daily; Second Program, 14 hours daily; Moscow Program, 4.5 hours daily; Educational Program, 4.5 hours daily.

C.T. has four programs: First Program transmitted on Ch. 1, Second Program on Ch. 3, Third Program on Ch. 8, Fourth Program on Ch. 11.

Transmitters: 1,005.

Low power repeaters: 8,400.

Satellite earth stations: Transmit/receive, 8 in operation; receive only, 4,757 in operation.

Venezuela

(525-line standards, System M)
Color: NTSC System

Sets in use: 1,650,000 black & white; 60,000 color

Networks: 5.

Televisora del Estado Venezolano, Aptdo. 3979, Caracas. Tel. 54-54-36/9.

Personnel: Oscar Yanes, director general; Raul Omar Avelado, director of production; Nestor Rodriguez Lamelas, technical director; Oswaldo Bazan, promotion manager.

Venevision, VV, Corporacion Venezolana de Television C.A., Avenida La Salle con Calle Bellavista, Colina de los Caobos, P.O. Box 6674, Caracas. Tel. 782444. Telex: 21379.

Personnel: Enrique Cusco, general manager; Hector Ponsdomenech, head of international relations; Raul Lopez Guiral, operations manager; Irwin Klein, film buyer.

Tele Trece, Subsidiary of Venevision, Qta. ABCD, Conjunto Panarama, Av. La Salle, Colinas Los Caobos, Caracas. Tel. 78.24.44.
Personnel: Noel Montanez, general manager.

Radio Caracas Television, Corporacion Radiofonica Venezolana C.A., Los Cortijos de Lourdes, Aptdo. 70734, Caracas. Tel. 35-17-37. Telex: CORAVEN 21221.

Personnel: Eladio Larez, president; Peter Botome, vice president; Marcel Granier H., vice president; Armando Sanoja, general manager; Armando E. Guia, vice president & chief engineer; Luis Guillermo Gonzalez, vice president; Hernan Bermudez, sales manager.

CARACAS—Ch. 2, ERP 100 kw.
Hours of operation: 7 a.m.-1:30 a.m., daily.
Rates: Prime time 60 sec., 146,000; 30 sec., 73,000 (bolivars).

Radio Valencia Television, Valencia.
Personnel: Mauricio Gomez Leal, director general; S. Serrera, technical director.
Transmitters: 17.
Satellite earth stations: Receive only, 4 in operation.

Vietnam

(525-line standards, System M)

Sets in use: 500,000

Networks: One.

Vietnam Television, 9 Hong Thap Tu Street, Ho Chi Minh City.

HO CHI MINH CITY—Ch. 9, Transmitter 25 kw, ERP 240 kw. TV tape recording facilities.

Transmitters: One.

Note: Recent information not available.

Yemen Arab Republic

(625-line standards, System B)
Color: PAL System.

Ministry of Information, TV San'a.

SANAA—Ch. 5.

Note: No additional information available.

People's Democratic Republic of Yemen

(625-line standards, System B)

Sets in use: 30,000

Networks: One.

People's Democratic Republic of Yemen Broadcasting & TV Service, Television House, Clock Tower Hill, Tawahi (P.O. Box 1264, Aden). Tel. Aden 2-3231; 2-3232. All transmitters carry common program. Arabic & English language. Simulcasting into Arabic began Sept. 11, 1966. TV tape recording facilities.

Ownership: Government of the People's Republic of Southern Yemen, Ministry of Culture & National Guidance.

Personnel: Mohammad Qassim Al-Grazzali, director general; Ali Aideroo, general manager; Ameen Moqbel, sales manager; Mohammad Abdul Galil, program manager; Mohsen Yeslum, production manager; Hamed M. Ahmed, chief engineer; Abdull Rahman Bulgone, foreign relations dept. director.

Hours of operation: 6:30-11:00 p.m., local time.

Rates: Spot 60 sec., 12/500 (dinars).

Transmitters: 5.

Note: Recent information not available.

Yugoslavia

(625-line standards, Systems G)
Color: PAL System

Sets in use: 3,942,629

Programs: 18.

Direct broadcasting satellite: Planned, estimated completion 1995.

Cable television service: 5 systems in operation serving approximately 200,000 subscribers.

Jugoslovenska Radio-Televizija, General Zdanova 28, Box 284, 11000 Belgrade. Tel. 330-194. Cable: Jurate, Belgrade. Fax: 434-023. Telex: 11 469 yu jurate, 12 158 yu jurate, Belgrade. Jugoslovenska Radio-Televizija is the association of all Yugoslav radio & TV stations (listed below by member organization) & is responsible for coordinating the joint programs of the stations.

Personnel: Josip Gobac, chairman of general assembly; Nedjeljko Miljanovic, chairman of executive board; Aleksandar Todorovic, executive secretary; V. Nikolic, secretary of general assembly; Panco Zafirovski, chairman, radio program board; Besim Ceric, chairman, television program board; M. Kljajic-Filipovic, secretary, television program board; Petar Mori, chairman, technical board; J. Saramandic, secretary, technical board; Z. Markovic, secretary, radio program board; Stjepan Mihaljinac, chairman, music program committee; Ante Obuljen, chairman, legal committee; Marko Bojc, chairman, financial committee.

Radio-Television Belgrade, Takovska 10, 11000 Belgrade. Tel. (011) 342-001. Fax: 534-178. Telex: 11884.

Personnel: Dusan Mitevic, director general; Dragoslav Nikitovic, director of radio; Nenad Ristic, director of TV; Velimir Zugic, technical director, RTB; Jovan Valcic, technical director, TV.

Originates local programs & has tape recording facilities. Started Aug. 23, 1958.

AVALA—Ch. 6, ERP 100 kw, Ch. 22, ERP 1000 kw, Ch. 28, ERP 20 kw.

CHARACTERISTICS OF TELEVISION SYSTEMS

(C.C.I.R. Report 308, Xth Plenary Assembly, Geneva, 1963)

System	No. of lines	Ch. width MHz	Vision band-width MHz	Vision/sound separation MHz	Vestigial side-band MHz	Vision modulation	Sound modulation
A	405	5	3	-3.5	0.75	Pos.	AM
B	625	7	5	+5.5	0.75	Neg.	FM
C	625	7	5	+5.5	0.75	Pos.	AM
D	625	8	6	+6.5	0.75	Neg.	FM
E	819	14	10	±11.15	2	Pos.	AM
F	819	7	5	+5.5	0.75	Pos.	AM
G	625	8	5	+5.5	0.75	Neg.	FM
H	625	8	5	+5.5	1.25	Neg.	FM
I	625	8	5.5	+6	1.25	Neg.	FM
K	625	8	6	+6.5	0.75	Neg.	FM
L	625	8	6	+6.5	1.25	Pos.	AM
M	525	6	4.2	+4.5	0.75	Neg.	FM
N	625	6	4.2	+4.5	0.75	Neg.	FM

Field frequency: System M, 80 cycles per second, all other systems 50 cycles per second.
Picture frequency: System M, 30 cycles per second, all other systems 25 cycles per second.
Line frequency: System A, 10.125 kHz, systems E and F, 20.475 kHz, system M, 15.75 kHz, all other systems, 15.625 kHz.

CRNI VRH—Ch. 11, ERP 35 kw, Ch. 35, ERP 500 kw.

CRVENICOT—Ch. 10, ERP 100 kw, Ch. 24, ERP 1000 kw.

JASTREBAC—Ch. 5, ERP 100 kw, Ch. 27, ERP 1000 kw.

KOPAONIK—Ch. 3, ERP 50 kw, Ch. 41, ERP 250 kw.

OVCHAR—Ch. 8, ERP 50 kw, Ch. 42, ERP 250 kw.

TUPIZNICA—Ch. 10, ERP 35 kw, Ch. 25, ERP 500 kw.

Rates: Peak 30 sec., 1200 (Yugoslavian dinars).

Programs: 3.

Transmitters: 29.

Repeaters: 20.

Low power repeaters: 246.

Satellite earth stations: Transmit/receive, 2 in operation; receive only, 5 in operation.

Radio-Television Ljubljana, Mose Pijadejeva 10, 61000 Ljubljana. Tel. (061) 311-922. Telex: 32283.

Personnel: J. Srot, director general; Lenart Setinc, director of radio; Stane Grah, director of television; Slavko Pernus, technical director.

Originates local programs and has tape facilities. Started on experimental basis Oct. 11, 1958.

Networks: One.

Transmitters: 11.

Low power repeaters: 259.

Televizija Novi Sad, Kamenicki put 45. Tel. (021) 56-855. Telex: 14367. Started Nov. 26, 1975.

Personnel: Dusan Korac, director of Televizija Novi Sad; Istvan Bodzoni assistant director, programs; Branimir Ostojic, assistant director, engineering.

Rates: Peak 30 sec., 256.655 (Yugoslavian dinars).

Networks: 2.

Transmitters: 3.

Low power repeaters: 3.

Radio-Television Pristina, Zejnel Ajdini 12, 38000 Pristina. Tel. (038) 26553. Telex: 18134. Started Nov. 19, 1975.

Personnel: Riza Alaj, director general; P. Jaksic, director of radio; Agim Zatric, director of television; Nahid Bejtulahu, technical director.

Networks: One.

Transmitters: 4.

Low power repeaters: 52.

Radio-Television Sarajevo, VI Proleterske Brigade 4, 71000 Sarajevo. Tel. (071) 522 333. Telex: 41122. Started July 1961.

Personnel: Vlatko Cosic, director general; Zija Dizdarevic, director of radio; R. Budalic, director of television; Vladimir Vidovic, technical director.

Networks: 3.

Transmitters: First Network, 8; Second Network, 8.

Low power repeaters: First Network, 130; Second Network, 115.

Radio-Television Skopje, Gocë Delcev bb, 91000 Skopje. Tel. (091) 250-205. Telex: 51157. Started May 1961.

Personnel: Ljubomir Jakimovski, director general; Ceda Stojkovski, director of radio; S. Ivanovski, director of television; A. Georgijev, technical director.

Networks: 2.

Transmitters: 8.

Low power repeaters: 91.

Radio-Television Titograd, Cetinjski put bb, 81000 Titograd. Tel. (081) 41 999. Telex: 61133. Started Nov. 1963.

Personnel: Borislav Raicevic, director general; Cedo Ljesevic, director of radio; Miliwoje Obradovic, director of television; Danilo Burzan, chief editor, radio; Mitra Jatic, chief editor, TV; Vuko Popovic, technical director, TV; Jovan Ivahovic, technical director, radio; Blazo Petranovic, technical director, RTV Networks.

Programs: 2.

Transmitters: 4.

Low power repeaters: 112.

Radio-Television Zagreb, Setaliste Karla Marksa bb, 41000 Zagreb. Tel. (041) 276-611. Telex: 21477 & 21518.

Personnel: Veljko Knezevic, acting director general & director of TV; Josip Grubisic Cabo, director of radio; Prosper Maricic, technical director.

Originates local programs and has tape facilities. Started May 1956.

Programs: 3.

Transmitters: 21.

Low power repeaters: 167.

Satellite earth stations: Receive only, 2 in operation.

International TV Directory

Zaire Republic

(625-line standards, System K)
Color: SECAM System

Sets in use: 10,000 black & white; 20,000 color
Networks: One.

Tele-Zaire. Office Zairois de Radiodiffusion et de Television (OZRT), Avenue Kabinda, Zone de Lingwala. Tel. 23171-75 or 25606. Ch. K-5. ERP 5 kw, 10 kw & 12 kw. Started 1966. TV tape recording facilities.

Personnel: Dongo Badjanga, president; Kayumbi Beia, director of programming. TV: Kitutu O'Leontwa, administrative director, finance; Mbayi Kabunda, news director; Lepamabile Saye, technical director, TV & radio; Tala Ngai, director, commercial. Broadcasts in 4 languages nationally, 79 locally.

KINSHASA—Tele-Zaire. Ch. K-5. ERP 5 kw, 10kw, 12 kw.

KISANGANI—Tele-Zaire. Ch. K-9. ERP 2 x 12 kw.

LUBUMBASHI—Tele-Zaire. Ch. K-9. ERP 2 X 12 kw.

Hours of operation: 17:00-24:00, Mon.-Fri.; 12:30-24:00, Sat.; 9:30-24:00, Sun.

Transmitters: 39.

Repeaters: 8.

Low power repeaters: 8.

Satellite earth stations: Transmit/receive, one in operation; receive only, 15 in operation.

Zambia

(625-line standards, System B)
Color: PAL System

Sets in use: 250,000 black & white; 80,000 color
Networks: One.

Television Zambia. P.O. Box 50015, Lusaka, Zambia. Tel. 219673 through 219680.

Personnel: S. Moyo, director general; S. Ogbimi, commercial director; D. H. Lwiindi, corporation secretary; C. A. J. Njobvu, controller, personnel & training; L. Ng'andu, finance manager; F. Siliya, controller, sound; J. Chanda, chief librarian; F. X. Mulenga, principal engineer; K. M. Nalumango, public relations manager; E. Yumbe, program manager, women's section; D. Ninde, head of program services.

LUSAKA—Ch. E-7. Transmitter 20 kw, 1 kw (regional).

Rates: Peak hour, 210,000; peak 30 sec., 56,448. (Zambian kwacha).

Transmitters: 5.

Satellite earth stations: Transmit/receive, 2 in operation; receive only, 3 in operation.

Zimbabwe

(625-line standards, System B)
Color: PAL System

Sets in use: 140,175 black & white; 52,325 color
Programs: 2.

Zimbabwe Broadcasting Corp., Statutory Body, owns & operates all transmitters, Box HG 200, Highlands, Harare. Tel. 729661. Box 444, Bulwayo. Tel. 63471. Spot announcements, advertising features.

Personnel: T. Kangai, director general; O. Chekeche, deputy director general; G.

Tichatonga, assistant director general, programs, news & current affairs; D. Woodward, assistant director general, engineering & technical service; D. Mandizha, assistant director general, administration & personnel; T. Mandigora, news director; V. Mhizha-Murira, radio program director; Job Jonhera, director, television programs; R. Mhende, engineering director (radio & TV studios); I. McPhee, engineering director (transmitters, planning, installation & development); Wendy Layzell, controller television services.

BULAWAYO—Ch. E-3. Transmitter 1 kw, ERP 3.5 kw. Started June 1961. TV tape recording facilities. Ch. E-6. Transmitter 1 kw, ERP 6 kw.

HARARE—Ch. E-4. Transmitter 5 kw, ERP 20 kw. Started Nov. 15, 1960. Ch. E-5. Transmitter 5 kw, ERP 35 kw. Ch. E-8. ERP 10 kw. TV tape recording facilities.

Hours of operation: 17:00-23:00, Mon.-Sat.; 13:00-23:00, Sun.

Rates: Peak hour, 8,596, Harare; peak 30 sec., 465 (Zimbabwe dollars).

Transmitters: 4.

Repeaters: 6.

Low power repeaters: 2.

Satellite earth station: Receive only, one in operation.

Armed Forces Television Stations

American Forces Information Service, 601 N. Fairfax St., Suite 360, Alexandria, VA 22314-2007. Phone: 703-274-4856. Melvin W. Russell, asst. dir.

Armed Forces Radio & Television Service Broadcast Center, 10888 La Tuna Canyon Rd., Sun Valley, CA 91352. Phone: 818-504-1260. Capt. Jack Martin, commander.

AFRTS operates radio and television outlets located in 23 foreign countries. AFRTS facilities are established with major concentrations of U.S. forces overseas as well as in remote areas of Alaska, U.S. trusts, territories and possessions, aboard over 500 Navy ships and as closed-circuit facilities in 140 isolated locations. Most of the land-based stations are grouped into regional AFRTS networks to serve specified geographical areas, i.e., American Forces Network-Europe in Western Europe and Far East Network in the Pacific. AFRTS networks and independent stations overseas create their own individual radio and television program schedules from broadcast materials provided by the AFRTS Broadcast Center in Sun Valley, CA and from their own local productions. Some outlets are over-the-air broadcast operations and some are carried on closed-circuit systems of various types. Domestic and Intelsat satellite service is leased on a 24 hour-a-day basis, providing real-time stateside radio and TV to overseas locations.

Broadcast Television Locations: Belgium, Cuba (Guantanamo Bay), Diego Garcia, Federal Republic of Germany, Greece, Italy, Japan, Republic of Korea, Netherlands, Panama, Philippines, Portugal, Turkey and USA (Alaska, Kwajalein Atoll, Puerto Rico).

Cable Television Locations: Australia, Bermuda, Canada (Newfoundland), Greece, Greenland, Iceland, Japan, New Zealand and Spain.

Color Television Systems in Use or Planned

COUNTRY	COLOR SYSTEM	COUNTRY	COLOR SYSTEM
Afghanistan	PAL	Greece	SECAM
Albania	SECAM	Guadeloupe	SECAM
Algeria	PAL	Guatemala	NTSC
Angola	PAL	Guinea	PAL
Antigua	NTSC	Haiti	SECAM
Arab Republic of Egypt	SECAM	Honduras	NTSC
Argentina	PAL	Hong Kong	PAL
Australia	PAL	Hungary	SECAM
Austria	PAL	Iceland	PAL
Bahamas	NTSC	India	PAL
Bahrain	PAL	Indonesia	PAL
Bangladesh	PAL	Iran	SECAM
Barbados	NTSC	Iraq	SECAM
Belgium	PAL	Ireland	PAL
Belize	N.A.	Israel	PAL
Benin	SECAM	Italy	PAL
Bermuda	NTSC	Ivory Coast	SECAM
Bolivia	NTSC	Jamaica	NTSC
Bophuthatswana	PAL	Japan	NTSC
Brazil	PAL	Jordan	PAL
British Virgin Islands	NTSC	Kampuchea	N.A.
Brunei Darussalam	PAL	Kenya	PAL
Bulgaria	SECAM	Korea	NTSC
Burkina Faso	SECAM	People's Democratic Republic of Korea	N.A.
Burundi	SECAM	Kuwait	PAL
Cameroon	PAL	Lebanon	SECAM
Canada	NTSC	Liberia	PAL
Central African Republic	SECAM	Libyan Arab Republic	SECAM
Chad	SECAM	Luxembourg	SECAM & PAL
Chile	NTSC	Macau	PAL
China	PAL	Madagascar	SECAM
Taiwan Province	NTSC	Malaysia	PAL
Colombia	NTSC	Maldives	PAL
Republic of the Congo	SECAM	Malta	PAL
Costa Rica	NTSC	Martinique	SECAM
Cuba	NTSC	Mauritius	SECAM
Cyprus	SECAM	Mexico	NTSC
Czechoslovakia	SECAM III	Monaco	SECAM & PAL
Denmark	PAL	Mongolia	SECAM
Djibouti	SECAM	Morocco	SECAM
Dominican Republic	NTSC	Mozambique	PAL
Ecuador	NTSC	Nepal	PAL
El Salvador	NTSC	Netherlands	PAL
Equatorial Guinea	N.A.	Netherlands Antilles	NTSC
Ethiopia	PAL	New Caledonia	SECAM
Finland	PAL	New Zealand	PAL
France	SECAM	Nicaragua	NTSC
French Guiana	SECAM	Niger	SECAM
French Polynesia	SECAM	Nigeria	PAL
Gabon	SECAM	Norway	PAL
Germany, Federal Republic	PAL	Oman	PAL
German Democratic Republic	SECAM III	Pakistan	PAL
Ghana	PAL	Panama	NTSC
Gibraltar	PAL	Paraguay	PAL

COMMON CARRIER WEEK

Telecommunications industry news with a focus on regulatory and legal actions.

For information, call (202) 872-9200.

Color TV Systems

COUNTRY	COLOR SYSTEM	COUNTRY	COLOR SYSTEM
Peru	NTSC	Sweden	PAL
Philippines	NTSC	Switzerland	PAL
Poland	SECAM	Syria	SECAM
Portugal	PAL	Tanzania	PAL
Qatar	PAL	Thailand	PAL
Reunion	SECAM	Togo	SECAM
Romania	PAL	Trinidad & Tobago	NTSC
St. Kitts	NTSC	Tunisia	SECAM & PAL
St. Pierre & Miquelon	SECAM	Turkey	PAL
St. Vincent & The Grenadines	NTSC	Uganda	PAL
Samoa (American)	NTSC	Union of Myanmar	NTSC
Saudi Arabia	SECAM & PAL	United Arab Emirates	PAL
Senegal	SECAM	United Kingdom	PAL
Seychelles	PAL	United States	NTSC
Sierra Leone	PAL	Uruguay	PAL
Singapore	PAL	USSR	SECAM
Somali Democratic Republic	PAL	Venezuela	NTSC
South Africa	PAL	Vietnam	N.A.
South West Africa	PAL	Yemen Arab Republic	PAL
Spain	PAL	Yemen (People's Democratic Republic)	N.A.
Sri Lanka	PAL	Yugoslavia	PAL
Sudan	PAL	Zaire Republic	SECAM
Surinam	NTSC	Zambia	PAL
Swaziland	PAL	Zimbabwe	PAL

Television Systems of the United Kingdom and IBA Commercial Program Contractors

BRITISH BROADCASTING CORP.—Broadcasting House, Portland Place, London W1A 1AA. Telephone: 071-580-4468. Telex: 265781 BBC HQ G. Fax: 637-163-0000. Telegrams & Cables: Broadcasts, London. **Correspondence:** BBC, London W1A 1AA. Television Centre, Wood Lane, Shepherds Bush, London W12 7RJ. Telephone: 071-743-8000. Fax: 749-7520. Telex: 265781 BBC HQ G. Telegrams & Cables: Telecasts, London.

Board of Governors of BBC: Marmaduke Hussey, chmn.; Lord J. P. Barnett, vice chmn.; Watson Peat, national governor for Scotland; John Parry, national governor for Wales; James Kincade, national governor for Northern Ireland; Sir Curtis Keeble; Joycelyn Barrow; Malcolm McAlpine; Lady Parkes; Dr. John Roberts.

Board of Management: Michael Checkland, dir. general; John Birt, deputy dir. general; Paul Fox, managing dir., Network Television; David Hatch, managing dir., Network Radio; John Tusa, managing dir., external services; Ian Phillips, dir. of finance; Bill Denny, dir. of engineering; Roger Chase, personnel; Howell James, dir. of corporate affairs; Ron Neil, managing dir., Regional Broadcasting; John McCormick, secy.

Television: Paul Fox, managing dir.; Jonathan Powell, controller, BBC 1; Alan Yentob, controller, BBC 2; C. J. Paton, controller, resource operations; R. G. Johnson, controller, personnel; J. W. Ekiert, chief accountant; Tony Hall, editor TV news.

Radio: David Hatch, managing dir.; Duncan Thomas, deputy dir., resources; John Beerling, controller, Radio 1; Bryant Marriott, controller, Radio 2; John Drummond, controller, Radio 3; Michael Green, controller, Radio 4; Chris Storey, chief personnel officer; Frank McGahern, chief accountant; S. Shute, gen. mgr., operations & engineering; Jenny Abramsky, editor, news & current affairs; Roy Walters, deputy dir., editor, news & current affairs; Ray Gowdrige, radio news editor.

News & Current Affairs: I. Hargreaves, dir.; Eric Bowman, assistant dir.; Ian Hargreaves, controller; Tony Hall, editor, television; Jenny Abramsky, editor, radio; Roy Vitty, gen. mgr., resources; Rob Murdoch, chief personnel officer; Clive Timms, chief accountant

External Broadcasting: Box 76, Bush House, Strand, London WC2B 4PH. Telephone: 071-240-3456. Telex: 265781 BBC HQ G. Telegrams & Cables: Broadbrit, London. John Tusa, managing dir.; Christopher H. R. Bell, deputy managing dir.; Peter Udell, controller, overseas services; Andrew Taussig, controller, European services; D. Witherow, controller, resources & administration; John Corbett, chief engineer; David Spaul, editor, external services news; A. A. Rendell, editor, world service; Dr. Graham L. Mytton, head of international bcstg. & audience research.

Finance: Ian Phillips, dir., finance; Martin Diamond, chief accountant.

Regional Broadcasting: Ron Neil, managing dir.; David Bartow, controller; Dick Bates, assistant controller, finance & resources; Patrick Chalmers, controller, Scotland; Gareth Price, controller, Wales; Colin Morris, controller, Northern Ireland. Heads of broadcasting centers: David Waine, Midlands; William Greaves, Northeast; Hugh Williams, Northwest; Keith Clement, South & East; John Prescott Thomas, South & West.

Corporate Affairs: Howell James, dir.; Michael Bunce, controller, information services; Alan Hart, controller, international relations; Peter Rosier, head of information div.

Personnel: Roger Chase, dir.

Advertising: K. G. Hurst, head of advertisement dept., BBC Enterprises.

Engineering: C. W. Denny, dir.; C. P. Sandbank, deputy dir.; B. Gallon, chief engineer, transmission; Phil Laven, chief engineer, information & training; G. M. S. Pagan, chief engineer, regions.

Educational Broadcasting: Dr. Eurfron Gwynne Jones, controller; Dr. Jim Stevenson, head of educational broadcasting services & education secy.

BBC Enterprises Ltd.: Woodlands, 80 Wood Lane, London W12 0TT. Telephones: 071-743-5588; 071-576-0202. Telex: 934678 BBC ENT.G.; 265781 BBC ENT.G. Fax: 749-0538. Telegrams & Cables: Telecentre London. Paul Fox, chmn.; James Arnold-Baker, chief exec.; J. F. Keeble, dir. of business administration; K. S. Owens, dir., program sales; J. A. Hawkins, head of library sales; P. Ballard, head of television sales.

Personnel: Phillip Campbell, managing editor, politics.

BBC U.S. Offices: New York, NY 10111—630 Fifth Ave. Phone: 212-581-7100. Telex: 620150 BBC U1. Cables: Broadcasts, New York City. Washington, DC 20036—BBC News, CBS Bldg., 2030 M St. NW. Phone: 202-223-2050. Peter Woon, head, BBC North America TV operations; Martin Bell, chief television correspondent (Washington); Brian Barron, television correspondent (Washington); J. Cox, radio correspondent (New York); David McNeil, radio correspondent (Washington).

INDEPENDENT TELEVISION COMMISSION (formerly Independent Broadcasting Authority)—70 Brompton Road, London, SW3 1EY. Telephone: 071-584-7011. Telex: 24345. The independent Broadcasting Authority was created by Parliament in 1954 as the Independent Television Authority to provide a comprehensive television service additional to that of the BBC. In 1972, it was renamed the Independent Broadcasting Authority

and its functions were extended to cover the provisions of independent local radio service.

The Authority selects and appoints the program companies; supervises programs provided by the contractors and their scheduling; controls the advertising; builds, owns & operates the transmitting stations. Fifteen companies provide programs in fourteen independent television regions of the United Kingdom (2 companies share the contract for London). As part of its review of the ITV system, the Authority, in Dec. 1980, offered a contract to broadcast a new national breakfast-time television service, which started in May 1983, to TV-am. In addition, changes were made to some ITV companies. Both Independent Television & Independent Local Radio services are financed mainly by the sale of advertising time. A new Broadcasting Bill is due to receive Royal Assent during 1990, its provisions coming into force at the beginning of 1991. Two new bodies replace the IBA, the Independent Television Commission & the Radio Authority. The ITC will be responsible for licensing & regulating all commercially funded UK television services including cable, satellite & terrestrial service. The Radio Authority will assign frequencies, issue licenses & regulate all independent radio stations. The IBA transmission system will be privatized in early 1991.

Members of the Authority: George Russell, chmn.; The Rt. Hon. The Lord Chalfont, deputy chmn., IBA & chief executive designate, Radio Authority; Professor J. F. Fulton; R. A. Grantham; Mrs. P. Mathias; Lady Margaret Popplewell; P. Sheth.

Permanent Staff: Lady Littler, dir. general; K. W. Blyth, secy.; David Glencross, dir. of television, IBA & chmn. designate, ITC; C. Mulholland, deputy dir. of television; Peter Baldwin, dir. of radio, IBA & chief executive designate, Radio Authority; Sarah Thane, controller of public affairs; M. Melaniphy, head of publications and publicity; Dr. R. Moss, head of educational program services.

ANGLIA TELEVISION LTD.—Anglia House, Norwich, NR1 3JG. Phone: 0603-615151. Telex: 97424. Fax: 0603-631032. London Office: 48 Leicester Square, London WC2H 7FB. Phone: 071-321-0101. Fax: 071-930-8499. Northern Sales Office: MacIntosh House, Shambles Square, Manchester M4 3AF. Phone: 061-833-0688. Fax: 061-835-2896. Programs all week over Eastern England. Main UHF transmitters: Tacolneston, Sudbury, Sandy Heath. Regional news centers: Essex, 64-68 New London Rd., Chelmsford CM2 0YU. Phone: 0245-357676. Fax: 0245-267228. Bedfordshire, 16 Park St., Luton LU1 2DP. Phone: 0582-29666. Fax: 0582-401214. Cambridgeshire, 28 The Broadway, Peterborough PE1 1RS. Phone: 0733-46677. Fax: 0733-67004. Cambridgeshire, 4 Jesus Lane, Cambridge CB5 8BA. Phone: 0223-467076. Fax: 0223-467106. Suffolk, Hubbard House, Civic Drive, Ipswich IP1

2QA. Phone: 0473-226157. Fax: 0473-283279. Buckinghamshire, 409 Secklow Gate East, Central Milton Keynes MK9 3NT. Phone: 0908-691660.

Directors: Sir Peter Gibbins, chmn.; D. S. McCall, group chief executive; P. C. Garner, managing dir., bcstg.; M. J. Hughes, asst. group chief executive; Dr. Mary Archer, Timothy Colman, Mrs. John Nutting, David Puttnam, P. G. Sharman, dirs.; John Cleary, corporate development executive.

Broadcasting Division: P. C. Garner, managing dir.; C. Ewing, deputy managing dir.; H. J. A. Wilson, dir. of news; S. West, dir. of program planning; V. B. H. Birtles, head of press & public relations; Canon I. J. Bailey, religious adviser; P. Stibbons, education officer.

Group Services Division: M. J. Hughes, asst. group chief executive; A. T. C. Barnett, dir. of engineering; I. Stuart, dir. of facilities; J. Bunyan, facilities mktg. dir.; G. M. Rae, dir. of financial services & company secy.; R. Whitlam, dir. of accounting; P. Meier, dir. of personnel; P. J. Waldron, station engineer; D. Dawson, head of stills.

Anglia Television Films & Drama Ltd.: D. S. McCall, chmn.; G. McDonald, managing dir.; J. Rosenberg, producer & executive dir.; B. Reid, development executive; D. Fitzgerald, production executive.

Survival Anglia Ltd.: Lord Buxton, chmn.; M. Hay, gen. mgr.; G. Creelman, executive producer.

International Television Enterprises Ltd.: D. Puttnam, chmn.; Andrew Macbean, chief executive.

BOROER TELEVISION LTD.—Television Centre, Carlisle Cumbria CA1 3NT. Phone: 0228-25101. Programs all week in Borders and Isle of Man areas. Main UHF transmitters: Caldbeck, Selkirk.

Directors: Melvyn Bragg, chmn.; James Graham, deputy chmn. & managing dir.; M. E. Burkett; J. I. M. Smail; J. C. Clucas; Dr. June Paterson-Brown; D. W. Trimble; P. Corley, program dir.; John R. Wills; Peter Brownlow, finance dir. & secy.

Executives: James Graham, managing dir.; Peter Brownlow, company secretary; E. Hadwin, asst. controller of programs (planning); Cliff Walker, operations mgr.; Paul Corley, program dir.; D. Merrall, sales controller.

CENTRAL INDEPENDENT TELEVISION PLC—Central House, Broad St., Birmingham B1 2JP (West Midlands). Phone: 021-643-9898. East Midlands Television Centre, Nottingham NG7 2NA (East Midlands). Phone: 0602-863322. Telex: 338966. 35/38 Portman Square, London W 1. Phone: 071-486-6688. Albion House, One Albion Place, Oxford OX1 1SL. Phone: 0865 250100. Programs all week over the Midlands.

British IBA Contractors

Directors: David Justham, chmn.; Leslie Hill, managing dir.; Cliff Baty, commercial dir.; Andy Allan, dir. of bcstg. & program production; Dick Emery, dir. of sales; Peter Gardner, dir. of operations; Marshall Stewart, dir. of corporate strategy; Sir Richard Bailey, chmn.; West; John Madocks, chmn.; East; I. R. Maxwell; Jean Parker; Sir Leo Pliatzky; Murray Thomson; Robert Phillips; Colin Campbell, dir. of legal affairs.

Executives: Alan Pankhurst, dir. of personnel & industrial relations; Kevin Betts, dir. of finance; Gerry Kaye, chief engineer; Richard Creasey, controller, features group; Ted Childs, controller, drama & situation comedy; Ray Butt, commissioning executive, comedy; Roger James, commissioning executive, documentaries; Jim Berrow, executive producer, music & arts; Zia Mohyeddin, executive producer, multi-cultural programming; Mike Townsen, commissioning executive, current affairs; Laurie Upshon, head of news; Ted Trimmer, managing editor, central news; Dawn Airey, controller, programming planning; Philip Gilbert, general manager, program production; Jim Stokoe, head of presentation & promotions; Peter Gibson, controller, industrial relations; Tony Wolfe, controller, entertainment; Lewis Rudd, controller, young people's programs; Robert Southgate, deputy dir. bcstg., news & regional programs; Gary Newbon, commissioning executive, sport; Philip Grosset, commissioning executive, education & religion; Keith Smith, controller, public affairs; Peter Booth, gen. mgr., production; Bill Campbell, editor, central news, West; Chris Robertson, editor, central news, East; Jon Lander, political editor; John Palmer, chief press & publicity officer; Jean Denham, chief press officer, policy & industrial relations.

USA Office: New York, NY 10020—610 Fifth Ave, Suite 401. Phone: 212-582-6688. Kevin Morrison, pres.

Central Independent Television Pty. Ltd.: First Floor, 50 Oxford St., Paddington, N.S.W. 2021, Australia. John Jackson, dir.

CHANNEL TELEVISION—The Television Centre, La Pouquelaye, St. Helier, Jersey, Channel Islands. Phone: 0534-68999. Telex: 4192265 CTV JYG. Fax: 0534 59446. St. Georges Place, St. Peter Port, Guernsey. Phone: 0481-23451. Programs all week for the Channel Islands. Main UHF transmitter: Fremont Point.

Directors: J. R. Riley, chmn.; J. P. Henwood, managing dir.; G. R. Dorey, M. Kay-Mouat; M. J. Le Cocq; D. J. Le Marquand; J. C. Rowe.

Executives: John P. Henwood, managing dir.; M. J. Le Cocq, dir. of sales & marketing; E. MacGregor, group financial dir.; Michael Lucas, dir. of programs; R. Manning, operations controller; G. de Ste. Croix, publications mgr.

GRAMPIAN TELEVISION PLC—Queen's Cross, Aberdeen AB9 2XJ. Phone: 0224-646464. Fax: 0224-635127. Provides programs all week in North Scotland. Main UHF transmitters: Durris, Rosemarkie, Knockmore, Rumster Forest, Angus, Keelylang Hill (Orkney), Bressay (Shetland), Erithal (Lewis)

Directors: Sir Douglas F. Hardie, chmn.; Dr. Calum A. MacLeod, deputy chmn.; Donald H. Waters, chief exec.; Robert L. Christie; Fiona J. Lyall; Angus S. MacDonald; Alistair Blair; Graham Good; George W. Mitchell

Executives: Robert L. Christie, dir. of television; Alistair Gracie, head of news & current affairs; Edward Brocklebank, head of documentaries; Graham Good, company secy. & dir., finance; Eric Johnstone, production services exec.; Michael J. McLintock, publicity & promotion exec.; Alec Ramsay, chief engineer; Donald H. Waters, chief exec.; George Mitchell, dir., programs.

GRANADA TELEVISION LTD.—Granada Television Centre, Manchester M60 9EA. Phone: 061-832-7211. London Office: 36 Golden Square, London W1R 4AH. Phone: 071-734-8080. Fax: 071-494-6260. Regional News Centers: Liverpool, Albert Dock, L3 4AA. Phone: 051-709-9393. Fax: 051-709-3389. Lancaster, White Cross, LA1 4XQ. Phone: 0524-60688. Fax: 0524-67607. Chester, Lower Bridge St. CH1 1SA. Phone: 0244-313966. Fax: 0244-320599. Programs all week over Lancashire, Cheshire, Merseyside, Greater Manchester & parts of other counties. Main UHF transmitter: Winter Hill.

Directors: David Plowright, chmn.; Alex Bernstein, deputy chmn.; Andrew Quinn, managing dir.; Lord Evans of Claughton; Donald H. Harker, dir. of public affairs; Tony Brill, gen. mgr.; Malcolm Wall, sales dir.; Steve Morrison, dir. of programs; Simon Towneley; Alistair Mutch, company secy.; Katherine Stross, finance dir.; Vivien Wallace, chief exec., Granada International.

Officers: Carolyn Bartlett, head of casting; David Black, head of presentation; Barbara Blyth, head of music; David Fraser, head of program services; Richard Ellis, chief engineer; Alan Pinson, chief accountant; David Highet, head of public affairs; Stephen Reid, mgr., Liverpool, Chester & Lancaster News Centres; Jo Rigby, head of program planning; Jane Grant, regional sales mgr.; Douglas Hall, head of personnel services.

Production & Distribution Division: David Plowright, chmn.; Andrew Quinn, managing dir.; Steve Morrison, head of production; Vivien Wallace, chief executive, distribution; Jules Burns, dir., business affairs; Dennis Flach, dir., business development; Ray Fitzwalter, current affairs; Charles Tremayne, features; David Liddiment, light entertainment; Rod Caird, factual programming; Sally Head, drama; William Burdett Coultis, arts; Paul Doherty, sport; Stuart Prebble, regional programming.

Facilities Division: Andrew Quinn, chmn.; Tony Brill, managing dir.; Brenda Smith, gen. mgr.; Roy Watson, financial controller; Roger Pickles, technical controller; Colin Marsden, planning controller.

HTV GROUP PLC—HTV Wales, The Television Centre, Culverhouse Cross, Cardiff CF5 6XJ. Phone: 0222-590590. HTV West, The Television Centre, Bristol BS4 3HG. Phone: 0272-778366. Programs all week for Wales & West of England. London offices: 126 Baker St., London W1M 1FH. Phone: 071 224 4048. Fax: 071 224 3750. Airtime sales: TVMM, 99 Baker St., London W1M 2AJ. Phone: 071 486 4311. Main UHF transmitters: Moely-Parc, Presely, Blaen Plwyf, Wenvoe, Mendip, Llanddona, Carmel.

Directors: Sir Melvyn Rosser, chmn.; C. R. M. Atkinson & I. E. Symonds, vice chmn.; P. S. B. F. Dromgoole, chief executive; C. D. Romaine, managing dir., Television Media & Mktg. Ltd.; M. R. Towers, managing dir., HTV Production Services Ltd.; H.

H. Davies, group dir., TV & managing dir., HTV Cymru/Wales Ltd.; R. S. Evans, managing dir., HTV West Ltd.; C. Farrell, managing dir., Harlech Fine Art (Holdings) Ltd.; T. P. George, managing dir., Intecom Ltd.; A. J. Burton, dir., finance & administration; Mrs. R. W. Buchanan; T. G. R. Davies; Sir Geraint Evans; Mrs. M. Gwynn Jones; Lady M. M. Merrison; Lord Oaksey; J. H. Davies; Dr. G. O. Phillips; G. E. McWatters; Lord Crickhowell; P. L. M. Sherwood; G. S. Torey, company secy.

LWT—LONDON WEEKEND

TELEVISION—Offices: South Bank Television Centre, London SE1 9LT. Phone: 071-620-1620. Fax: 071-928-6941. Telex: 918123. Outside broadcast base: Minerva Industrial Estate, Minerva Rd., London NW10 6HJ. Phone: 01-961-3131. Regional sales office: Sixth Floor, Adamson House, Shambles Square, Manchester M3 1RE. Phone: 061-834-6718. Programs weekends over London area. Main UHF transmitter: Crystal Palace.

Directors: Brian Tesler, chmn. & managing dir.; Peter Cazaly, dir. of production; Barry Cox, dir. of corporate affairs; Greg Dyke, deputy managing dir. & dir. of programs; Peter McNally, group finance dir.; Ron Miller, sales dir.; Roy van Gelder, dir. of personnel & administration; Christopher Bland; Heather Brigstocke; Roland Freeman; Roger Harrison; Sydney Perry; Robin Scott.

Management Board: Bernard Bennett, controller of research; Mike Southgate, dir. of program organization; Judith Thomas, company secy. & controller of legal services.

Executives: Helen Auty, head of personnel & training; Melvyn Bragg, head of arts; Warren Breach, controller of program planning, presentation & promotion; John Bromley, controller of sport; Jeremy Canney, controller of production operations; Roz Colls, head of music services; Peter Coppock, controller of press & public relations; Anthony Darell-Brown, sales development mgr.; Don Doring, controller of staff relations; Nick Elliott, controller of drama & arts; Alan Evans, controller of production planning & schedules; Tony Everden, deputy controller, program planning, presentation & promotion; Philip France, marketing mgr.; Colin Freeman, controller of program resources & finance; Paul Gibson, group systems controller; Brian Harris, controller of production finance; Suzanne Hatley, head of program research; Derek Hemment, sales mgr.; Jane Hewland, controller of features & current affairs; Tony Kay, group chief accountant; Paul Kelly, controller of project engineering; Penny Lent, controller of production mktg.; Mike Littlejohn, head of drama finance; Stuart McConachie, deputy controller of sport; Ken Manning, head of OB operations, Minerva Rd.; Rob Owens, chief accountant; Tony Orsten, head of film, ENG & post production; Diana Parry, head of casting; Robin Paxton, deputy controller of features & current affairs; Marcus Plantin, controller of entertainment; Geoff Pryke, controller of engineering services; Ken Sheppard, chief engineer; Clifford Shirley, financial controller; Jane Stewart, London sales mgr.; Alan Woolfson, controller of production services.

SCOTTISH TELEVISION PLC—Cowcaddens, Glasgow G2 3PR. Phone: 041-332-9999. Fax: 041-332-6982. Telex: 77388. The Gateway, Edinburgh EH7 4AH. Phone: 031-557-4554. Fax: 031-557-3791.

London office: 114 St. Martin's Lane, London WC2N 4AZ. Phone: 071-836-1500. Fax: 071-528-9390. Manchester office: Suite 306, Sunlight House, Quay St., Manchester M3 3JY. Phone: 061-834-7621. Fax: 061-835-1067. Programs all week for Central Scotland. Main UHF transmitters: Black Hill, Torosay (Craignure), Craigkelly and Darvel.

Directors: Sir Campbell Fraser, chmn.; William Brown, deputy chmn.; Angus (Gus) J. Macdonald, managing dir.; Alan Chilton, dir. of sales & mktg.; Ken Blackie, dir. of resources; Don Kinloch, dir. of finance & company secy.; Sir Kenneth Alexander; Gavin Boyd; Robin D. Buchanan-Smith; Dorothy Dunnett; Sir Charles Fraser; Angus Grossart; Pauline Hyde; Gavin H. Laird.

Executives: Simon Forrest, controller of corporate affairs; Alistair Moffat, director, programs; George Neilson, controller of personnel & industrial relations; Tom Ross, technical controller; David Scott, head of programs, Scotland.

Officers: Edward Bather, marketing controller; Clive Crouch, sales controller; Andrew Crummey, sales mgr., Scotland; Brian Durkin, head of transmission; Ron Ferguson, production facilities mgr.; Eileen Gallagher, head of program planning; Ian Gilmour, chief accountant, internal finance; Jeff Henry, head of business affairs; Blair Jenkins, controller of news, sport & current affairs; Robert Love, controller of drama; George McGhee, head of promotions; Brian McWatt, mgr., finance; George Middlemiss, chief accountant, external finance; Ian McDonald, technical facilities & central operations mgr.; Liz Moriarty, controller of program services; John Paton, personnel mgr.; Michael Paterson, head of education; Sandy Ross, controller of entertainment; Geoff Smith, resource services mgr.; Peter Smithson, media operations controller; Maureen Walker, contracts executive; Shelia Wilkes, program sales executive.

THAMES TELEVISION PLC—Offices: Thames Television House, 306-316 Euston Rd., London NW1 3BB. Phone: 071-387-9494. Teddington Lock, Teddington Middlesex TW11 9NT. Phone: 081-977-3252. Regional sales: Norfolk House, Smallbrook Queensway, Birmingham B5 4LJ. Phone: 021-643-9151. Mobile division: Twickenham Rd., Hanworth, Middlesex. Phone: 081-898-0011. Euston Films: 365 Euston Rd., London NW1 3AR. Programs weekdays over London area. Main UHF transmitter: Crystal Palace.

Directors: Sir Ian Trethowan, chmn.; John T. Davey, deputy chmn.; Richard Dunn, chief executive; Mary Baker; Timothy Gold Blyth; Lord Brabourne; David Elstein, dir. of programs; Peter Hayman; Derek Hunt, dir. of finance; Ben E. Marr, company secy. & dir. of personnel; Harold Mourgue; Jonathan Shier, dir. of sales & marketing; Colin Wills; Michael Metcalf.

Executives: Roy Addison, press & publicity dir.; Derek Baker, asst. company secy.; Roger Bolton, controller, network factual programs; Bob Burrows, controller, sport & outside broadcasts; Paul Cheffins, controller, sales administration; James Corsan, controller, program administration; Mike Coxill, technical controller, Hanworth; John Howard Davies, controller, light entertainment; Roy English, coordinator, independent productions; J. Eveleigh, head,

YOU'VE ASKED FOR IT...YOU'VE WAITED FOR IT...AND NOW IT'S HERE...

The Cable Systems and Broadcast Television Directories of the authoritative Television & Cable Factbook are now computerized data bases!

At surprisingly low cost, you now can rapidly obtain a virtually unlimited amount of constantly updated video industry data. Through the Market Research & Data Sales division of Warren Publishing, Inc., you may order reports and other services that manipulate this data *exactly the way you need it.*

These data bases offer you electronic data from a vast bank of:

Cable Data

- Operating systems, franchises not yet operating & applications pending
- Multiple system operators
- Programming carriage, basic & tiers
- Basic, tier & security subscribers
- Installation & monthly subscriber fees
- Franchise expiration dates
- Makes of equipment
- Channel capacity, miles of plant & homes passed
- Addresses, telephone numbers, owners, managers & engineers

Broadcast Data

- Operating stations, construction permits awarded & applications pending, both commercial and non-commercial
- Current ownership & pending acquisitions
- Market rankings with TV household shares
- Channel numbers & network affiliations
- Satellite earth station usage
- Broadcast stereo capability

- Installed equipment
 - Technical facilities data
 - Addresses, telephone numbers & all major executives
- And much, much more.*

Take advantage of this unique opportunity to develop the valuable market research you need to:

- Market new products and services
- Pinpoint media acquisitions
- Monitor your competition
- Determine the impact of the 'Syndex' rules on your business
- Or conduct numerous other types of research & analysis.

How can you access the information?

Call us for reports from the Factbook data bases that select only those elements that are important to you, then have the reports sort the data into state, county or regional breakdowns, rank it by size, age or any other variable and screen out systems/stations that do not meet specified criteria.

Here are just a few examples of vital studies Warren Publishing, Inc. has recently provided to its clients:

- Cable system channel capacity studies
- Broadcast TV and cable system ownership studies
- Miniature data bases installed at clients' sites for maintaining important sales and marketing information

- Lists of cable systems carrying programming competitive with proposed new services
- Lists of cable systems using equipment competitive with new products being introduced
- Mailing labels for marketing campaigns targeted to broadcast stations and cable systems with specified characteristics

Warren Publishing, Inc. has been collecting broadcast TV data since 1945 and was the first organization to gather cable TV data. The Factbook data bases are unmatched by anything else in the field and are totally responsive to your individual requirements. They offer you unheard of speed and flexibility using the most complete source of television data available.

Best of all, reports from Warren Publishing, Inc. are available to you in a variety of formats sure to meet your needs. You may opt to receive data . . .

- On 9-track magnetic tape
- On 5¼" floppy diskettes ready to load onto your PC
- Via telecommunications
- In a printed format or
- On mailing labels.

For complete details on these or other research services, call Lynn Levine, Director of Market Research & Data Sales, collect at 202-872-9200.



WARREN PUBLISHING, INC.
2115 Ward Court, N.W.
Washington, D.C. 20037

British IBA Contractors

technical operations; John Fisher, head, variety; James Gilbert, executive producer; William Goddard, head of presentation; Mike Harvey, controller, press & publicity; Alan Horrox, controller of children's & education dept.; Ian Howard, controller of contracts; Nick Humby, chief accountant; John White Jones, production dir., Teddington; Peter Kew, head of central planning; Peter LePage, controller, design production services; Geoffrey Lugg, head of program liaison; Mary McAnally, head of features; Pat Mahoney, head of purchased programs; David Mansfield, controller, sales & marketing; Ian Martin, head of music & arts; Ewart Needham, exec. director; A. C. Parkinson, controller of administration; Tim Riordan, controller, program planning & presentation; Barrie Sales, deputy director of programs; Brian G. Scott, chief engineer; Lloyd Shirley, controller of drama; Mark Stephens, dir. of staff relations; Douglas Thornes, controller, sales research & development; Brian Walcroft, asst. controller, drama.

Thames Television International: Richard Dunn, chmn., David Elstein, deputy chmn.; Mike Phillips, managing dir.

Cosgrove Hall Productions: Albany House, 8 Albany Rd., Chorlton-Cum Hardy, Manchester M21 1BL. Richard Dunn, chmn.; John Hambley, chief exec.; Ben Marr, secy.

TSW—TELEVISION SOUTH WEST LTD.—Derry's Cross, Plymouth PL1 2SP. Phone: 0752-663322. London office: 8th floor, Bowater House, Knightsbridge, London SW1X 7NN. Phone: 071-589-9755. Bristol office: The Colston Centre, Colston St., Bristol BS1 4UX. Phone: 0272-21131. Yeovil office: 5 Frederick Place, Quendam Centre, Yeovil. Phone: 0935-20607. Programs all week for Southwest England. Main UHF transmitters: Caradon Hill, Stockland Hill, Redruth, Beacon Hill & Huntshaw Cross.

Directors: Sir Brian Bailey, chmn.; Sir John Colfox, vice chmn.; Harry Turner, managing dir.; Michael Reinhold, dir. of programs; John Roberts, financial dir.; David Jenkin,

dir. of engineering; David Sunderland, dir. of presentation & public relations; Eloise Armes; Fred Hain; Douglas Hale; The Earl of Iddesleigh; David Johnstone; Gareth Keene; John Peters; Norman Thompson; Bernard Webster.

Executives: Ivor Stolliday, company secy.; Richard Griffiths, head of contracts & rights; Martin Bowley, dir. of sales; David Atkins, head of news & current affairs; Paul Stewart Laing, deputy dir. of programs; Wendy Bowes, head of office services; Michael Boddy, chief accountant; Eric Kenough, industrial relations & training mgr.; Tom Goodison, head of religion & education; Derek Prosser, Bristol regional sales mgr.; Rob Clilverd, Plymouth regional sales mgr.; Martin Morrall, head of press & public relations; Tony Smith, presentation mgr.; Elizabeth Mahoney, head of program planning.

TV-am PLC—Breakfast Television Centre, Hawley Crescent, London NW1 8EF. Phone: 071-267-4300. Telex: 296592.

Directors: Ian Irvine, chmn.; Bruce Gyngell, managing dir. & dir. of programs; Tony Vickers, deputy managing dir. & sales dir.; Stratis Zographos, financial dir.; Bill Ludford, dir., news & current affairs.

TYNE TEES TELEVISION LTD.—The Television Centre, City Rd., Newcastle-on-Tyne NE1 2AL. Phone: 091-2610181. Telex: 53279. London office: 15 Bloomsbury Square, London WC1A 2LJ. Phone: 071-405-8474. Programs all week for North East England. Main UHF transmitters: Pontop Pike, Bilsdale, Chatton.

Directors: Sir Ralph Carr-Ellison, chmn.; R. H. Dickinson, deputy chmn.; D. W. Reay, managing dir.; D. S. Hellewell, dir. of finance & company secy.; R. Eagle, sales dir.; I. R. Ritchie, dir. of resources; L. W. Martin; Paul D. Nicholson; Viscount Ridley; G. E. Ward Thomas; J. N. Wilkinson; G. Oliver Worsley; Diana Eccles.

Executives: John Nichol, technical controller; Peter McArthur, controller of business affairs; David Brennan, research & mktg. controller; Lindsey Dolton-Radley, sales

controller; Mike Ranson, finance controller; Terry Hepple, production controller; Laurie Taylor, chief press officer; Peter Moth, controller of public affairs; Michael Chaplin, controller, drama, arts & entertainment; Jim Manson, controller, factual programs.

ULSTER TELEVISION PLC—Havelock House, Ormeau Road, Belfast BT7 1EB. Phone: 0232-328122. London office: 6 York St., London W1H 1FA. Phone: 071-486-5211. Programs all week for Northern Ireland. Main UHF transmitters: Brougher Mountain, Divis, Limavady.

Directors: R. B. Henderson, chmn.; J. D. Smyth, managing dir.; H. R. C. Catherwood; Capt. O. W. J. Henderson; Lady Anne McCollum; Viscount Dunluce; J. B. McGuckian, deputy chmn.; Betty MacQuitty; R. E. Benner; G. C. Hutchinson; J. A. Creagh, asst. managing dir.; P. Battle, sales dir.; J. O'Driscoll.

Executives: J. D. Smyth, managing dir.; M. M. Cann, sales mgr., Northern Ireland; J. A. Creagh, asst. managing dir.; J. McCann, general mgr. & company secy.; Maurice Smyth, controller of programs; R. McCourt, operations manager; A. Bremner, program planning mgr.; P. Battle, sales dir.; J. Rooney, financial controller.

YORKSHIRE TELEVISION LTD.—The Television Centre, Leeds LS3 1JS. Phone: 0532-438283. Telex: 557232. Fax: 0532-445107. London Office: Television House, 32 Bedford Row, London WC1R 4HE. Phone: 071-242-1666. Telex: 295386. Fax: 071-405-8062. Regional offices: Charter Square, Sheffield S1 3EJ. Phone: 0742-723262. Fax: 0742 754134. 23 Brook St., The Prospect Centre, Hull HU2 8PN. Phone: 0482-24488. 88 Bailgate, Lincoln LN1 3AR. Phone: 0522-530738. 8 Bullring Lane, Grimsby, South Humberside DN31 1DY. Phone: 0472-357026. 1 Queen St., Ripon HG4 1EG. Phone: 0765-701551. 8 Coppergate, York YO1 1NR. Phone: 0904-610066. Fax: 0904 610067. 121/123 High St., Northallerton. Phone: 0609 6343. Programs all week for Yorkshire, Humberside & Lincolnshire areas. Main UHF transmitters: Emley Moor, Belmont.

Directors: Sir Derek Palmar, chmn.; Clive Leach, managing dir.; John Fairley, dir. of programs; Allan Hardy, commercial dir.; Brian Harris, dir. of business affairs & managing dir., YTV Enterprises; John Calvert, dir. of personnel; Edwin Wright, dir. of operations; Craig Pearman, mktg. & sales dir.; Francis Baron; Phoebe David; Stephen H. Hall; Juliet Jowitt; Sir Gordon Linacre; Nicholas G. W. Playne; Victor H. Watson; M. W. Burrell; K. H. M. Dixon.

Executives: Bob Bairstow, controller, planning & presentation; Geoff Brownlee, controller, corporate affairs; Vernon Lawrence, controller of entertainment; Keith Richardson, controller of drama; David Bould, deputy commercial dir.; R. Charles, head of sport; F. Cieslik, manager, business affairs; Ralph Coyle, company secy.; J. Dee, head of central services; Duncan Dallas, head of science & features; Roy Gibbs, head of international sales; J. Hastings, head of transmission; D. Holdgate, head of production finance; Graham Ironside, head of local programs; Chris Jelley, head of education, children's programs & religion; Grant McKee, head of documentaries & current affairs; D. Reynolds, deputy controller, entertainment; John Q. Rogers, chief engineer; Peter Rogers, head of post production/transmission; Peter Smale, head of production planning; John Smith, head of program administration; Michael Thornhill, head of production.

INDEPENDENT TELEVISION NEWS

LTD.—ITN House, 48 Wells St., London W1P 4DE. Phone: 071-637-2424. Telex: 298935. Cable: Telindep London PS4. Owned by the 15 independent program companies.

Directors: George Russell, chmn.; Hugh Whitcomb, gen. mgr.; Daniel Moloney, dir. of business affairs; David Nicholas, editor & chief exec.; Peter Ward, dir., engineering.

INDEPENDENT TELEVISION ASSOCIATION LTD.

—Knighton House, 56 Mortimer St., London W1N 8AN. Phone: 071-636-6866. Telex: 262988. Trade association which acts on behalf of all program companies on certain matters of common interest. Richard Dunn, chmn.; David Shaw, dir.

World TV Stations and Sets

Transmitters and Sets as of September 1990.
(Low Power satellites & repeaters in parentheses.)

Country	Stations/ Transmitters	Sets Black & White	Color	Country	Stations/ Transmitters	Sets Black & White	Color
Afghanistan (Low power: 18)	1	297,323	331,446	Ghana (Low power: 8)	3	189,000	
Albania	7	115,000		Gibraltar (Low power: 3)	1	173	7,107
Algeria (Low power: 60)	23	1,140,000		Greece (Low power: 880)	36	1,845,000	1,635,000
Angola	1	12,300		Guatemala (Low power: 58)	15	660,808	151,757
Antigua (Low power: 1)	1	5,000	20,000	Guinea	3	30,000	20,000
Arab Republic of Egypt	49	3,850,000	350,000	Haiti	3	13,000	
Argentina	35	5,500,000	500,000	Honduras (Low power: 16)	6	110,000	25,000
Australia (Low power: 763)	312	96,000	5,011,000	Hong Kong (Low power: 71)	16	45,000	1,500,000
Austria (Low power: 512)	904	351,000	2,331,000	Hungary (Low power: 108)	22	2,940,324	
Bahamas	1	50,000		Iceland (Low power: 153)	9	3,234	71,788
Bahrain	2	50,000	175,000	India (Low power: 237)	52	15,000,000	5,000,000
Bangladesh (Low power: 1)	10	349,091	89,630	Indonesia (Low power: 16)	71	4,805,706	1,694,294
Barbados	4	45,000	15,000	Iran (Low power: 398)	28	2,000,000	
Belgium (Low power: 12)	38	422,149	2,852,087	Iraq	32	500,000	
Belize	2	12,000		Ireland (Low power: 31)	9	197,000	721,000
Benin (Low power: 1)	2	30,000	45,000	Israel (Low power: 46)	17	1,000,000	620,000
Bermuda	2	2,000	56,000	Italy (Low power: 2,548)	163	6,713,427	7,817,077
Bolivia (Low power: 2)	11	1,200,000	600,000	Ivory Coast (Low power: 3)	10	200,000	5,000
Bophuthatswana	14	40,000	55,000	Jamaica (Low power: 2)	9	165,000	222,000
Brazil (Low power: 6,826)	198	14,000,000	30,000,000	Japan (Low power: 12,735)	871	1,539,548	31,343,988
British Virgin Island	1	1,300		Jordan (Low power: 21)	9	250,000	
Brunei Darussalam	4	3,000	58,500	Kampuchea (Low power: 5)	1	30,000	
Bulgaria (Low power: 221)	13	1,650,000	250,000	Kenya	5	3,833,432	
Burkina Faso	1	7,700		Korea (South) (Low power: 504)	127	2,947,200	4,364,510
Burundi	2	N.A.	N.A.	Korea (North)	2	109,700	
Cameroon (Low power: 4)	28	70,000	400,000	Kuwait (Low power: 2)	18	8,000	820,000
Canada (Low power: 1,251)	126	2,770,000	9,110,000	Lebanon (Low power: 5)	10	200,000	300,000
Central African Republic (Low power: 2)	1	5,500	1,500	Liberia	5	43,000	16,000
Chad	1	N.A.		Libyan Arab Republic (Low power: 2)	12	235,000	
Chile (Low power: 131)	38	1,800,000	1,300,000	Luxembourg	4	20,000	85,000
China (Mainland)	2252	75,000,000		Macau (Low power: 1)	2	500	20,000
China (Taiwan Province) (Low power: 90)	87	860,000	5,800,000	Madagascar (Low power: 30)	2	40,000	10,000
Colombia (Low power: 84)	36	2,500,000	500,000	Malaysia (Low power: 14)	51	N.A.	2,030,000
Congo	1	2,700		Maldives	1	800	4,356
Costa Rica (Low power: 22)	28	150,000	300,000	Malta	1	37,059	102,846
Cuba	58	1,130,000		Mauritius (Low power: 3)	7	85,000	25,000
Cyprus (Low power: 65)	9	89,750	78,000	Mexico (Low power: 43)	527	11,018,909	10,378,734
Czechoslovakia (Low power: 1,496)	118	5,668,132		Monaco (Low power: 1)	47	N.A.	18,000
Denmark (Low power: 23)	26	300,000	2,000,000	Mongolia	1	50,000	
Djibouti (Low power: 3)	3	6,000	30,000	Morocco (Low power: 40)	25	966,651	131,994
Dominican Republic	19	800,000	500,000	Mozambique	1	2,000	8,000
Ecuador (Low power: 121)	22	500,000	200,000	Namibia (Low power: 10)	4	30,000	
El Salvador	10	1,000,000	500,000	Nepal (Low power: 1)	2	10,000	50,000
Equatorial Guinea	1	500		Netherlands (Low power: 15)	19	5,850,000	
Ethiopia (Low power: 18)	1	45,000	55,000	Netherlands Antilles (Low power: 2)	2	10,000	40,000
Finland	312	147,327	1,731,922	New Zealand (Low power: 694)	49	71,791	862,919
France (Low power: 10,911)	678	6,200,000	21,820,000	Nicaragua (Low power: 6)	3	150,000	60,000
French Overseas Territories (Low power: 62)	30	336,500		Niger (Low power: 8)	11	20,000	15,000
Gabon (Low power: 5)	1	5,000		Nigeria (Low power: 1)	72	3,400,000	600,000
Germany (Federal Republic) (Low power: 4,872)	355	4,810,000	20,520,000	Norway (Low power: 2,098)	44	73,971	1,452,850
Germany (Democratic Republic) (Low power: 480)	28	3,903,930	2,234,976	Oman (Low power: 36)	8		1,300,000
				Pakistan (Low power: 9)	19	1,256,000	623,000
				Panama (Low power: 12)	28	250,000	100,000

SATELLITE WEEK

Wherever international developments occur in the global satcom industry, Satellite Week will enable you to follow them.

For information, call (202) 872-9200.

World TV Stations

Country	Stations/ Transmitters	Sets Black & White	Color	Country	Stations/ Transmitters	Sets Black & White	Color
Paraguay (Low power: 5)	9	180,000	250,000	Thailand (Low power: 24)	51	2,286,400	1,835,800
Peru	183	2,431,500		Togo (Low power: 1)	3	24,000	
Philippines (Low power: 70)	48	3,908,300	822,800	Trinidad and Tobago (Low power: 2)	4	85,000	250,000
Poland (Low power: 194)	81	8,000,000	3,000,000	Tunisia (Low power: 17)	18	400,000	
Portugal (Low power: 34)	25	1,667,675		Turkey (Low power: 858)	195	5,857,000	3,661,000
Qatar (Low power: 5)	14	50,000	250,000	Uganda (Low power: 1)	7	500,500	
Romania (Low power: 352)	58	3,912,000		Union of Myanmar (Low power: 4)	2	2,000	50,000
St. Kitts (Low power: 3)	1	2,000	2,500	United Arab Emirates (Low power: 4)	18	350	145,000
St. Vincent	7	15,000		United Kingdom (Low power: 1,538)	177	1,926,805	17,469,158
Samoa (American) (Low power: 3)	3	1,000	6,000	Uruguay (Low power: 34)	28	300,000	450,000
Saudi Arabia (Low power: 13)	73	50,000	1,500,000	USSR (Low power: 8,400)	1005	58,100,000	29,200,000
Senegal (Low power: 1)	2	40,000	10,000	Venezuela	17	1,650,000	60,000
Seychelles (Low power: 9)	2	7,500		Vietnam	1	500,000	
Sierra Leone	2	200,000	10,000	Yemen Arab Republic	N.A.		
Singapore	6	11,000	537,000	Yemen (People's Democratic Republic)	5	30,000	
Somali Democratic Republic	N.A.			Yugoslavia (Low power: 1,143)	235	3,942,629	
South Africa (Low power: 103)	121	3,100,000		Zaire (Low power: 8)	47	10,000	20,000
Spain (Low power: 1,123)	103	5,400,000	7,200,000	Zambia	5	250,000	80,000
Sri Lanka (Low power: 3)	6	360,000	240,000	Zimbabwe (Low power: 2)	10	140,175	52,325
Sudan	2	90,000		TOTAL	11,237	320,237,893	350,650,964
Surinam (Low power: 6)	1	10,000	30,000	Low power repeaters	65,057		
Swaziland (Low power: 4)	3	3,469	11,100	U.S.	1,455	63,000,000	112,000,000
Sweden (Low power: 926)	111	4,500,000		GRAND TOTAL	75,481	291,765,896	336,175,869
Switzerland (Low power: 1,230)	128	2,403,655					
Syria (Low power: 15)	16	1,000,000	400,000				
Tanzania (Low power: 1)	2	2,500	15,000				

Keep your FACTBOOK up-to-date all year long...

TELEVISION & CABLE ACTION UPDATES

Please enter my subscription to:
TELEVISION & CABLE ACTION UPDATES
for one year at \$335 plus \$50 domestic delivery
charge. Foreign subscriptions add \$150 delivery
and handling. Washington, D.C. subscriptions
add 6% sales tax to subscription amount.

Please print:

Name

Position or title

Firm

Address

City State Zip Code

Nature of Business

Signature

Note: Prices subject to change without notice.

TELEVISION & CABLE

Factbook

THE AUTHORITATIVE REFERENCE FOR THE TELEVISION, CABLE AND ELECTRONICS INDUSTRIES

EXTRA COPIES

Please send me extra subscriptions for 1991
Television & Cable Factbook (set includes the Stations
Volume and the Cable & Services Volume).

\$360 — 1-9 sets

\$325 — 10 or more sets

Add \$15 delivery per set/Foreign delivery is \$30
Washington, D.C. subscribers must add 6% sales tax on
book amount.

ALL ORDERS MUST BE PREPAID.

Please print:

Name

Position or title

Firm

Street Address

City State Zip Code

Nature of Business

Signature

Note: Prices subject to change without notice.

VIDEO WEEK

Please enter my subscription to VIDEO WEEK—
*the weekly newsletter devoted to the business of
program sales & distribution for videocassettes,
discs, pay TV & allied new media at \$690 per
year, plus \$38 delivery. Foreign delivery charge
is \$80.*

Washington, D.C. subscribers must add 6% sales tax on subscription amount.

Please print:

Name

Position or title

Firm

Address

City State Zip Code

Nature of Business

Signature

Note: Prices subject to change without notice.

SATELLITE WEEK

**The Authoritative News Service for Satellite
Communications and Allied Fields.**

Please enter my subscription to **SATELLITE WEEK**
at \$735 per year, plus \$38 delivery. Foreign delivery
charge is \$80.

Washington, D.C. subscribers must add 6% sales tax on subscription amount.

Please print:

Name

Position or title

Firm


Address

City State Zip Code


Nature of Business

Signature

Note: Prices subject to change without notice.



NO POSTAGE
NECESSARY
IF MAILED
IN THE
UNITED STATES



BUSINESS REPLY CARD
FIRST CLASS PERMIT NO. 10388 WASHINGTON D.C.

POSTAGE WILL BE PAID BY ADDRESSEE

Warren Publishing, Inc.
2115 Ward Court, N.W.
Washington, D.C. 20037



NO POSTAGE
NECESSARY
IF MAILED
IN THE
UNITED STATES




BUSINESS REPLY CARD
FIRST CLASS PERMIT NO. 10388 WASHINGTON D.C.

POSTAGE WILL BE PAID BY ADDRESSEE

Warren Publishing, Inc.
2115 Ward Court, N.W.
Washington, D.C. 20037



NO POSTAGE
NECESSARY
IF MAILED
IN THE
UNITED STATES



BUSINESS REPLY CARD
FIRST CLASS PERMIT NO. 10388 WASHINGTON D.C.

POSTAGE WILL BE PAID BY ADDRESSEE

Warren Publishing, Inc.
2115 Ward Court, N.W.
Washington, D.C. 20037



NO POSTAGE
NECESSARY
IF MAILED
IN THE
UNITED STATES



BUSINESS REPLY CARD
FIRST CLASS PERMIT NO. 10388 WASHINGTON D.C.

POSTAGE WILL BE PAID BY ADDRESSEE

Warren Publishing, Inc.
2115 Ward Court, N.W.
Washington, D.C. 20037

Attorneys Practicing Before the FCC

Including members of the Federal Communications Bar Association and other attorneys active in communications.

AAMOTH, ROBERT J.

Reed, Smith, Shaw & McClay
1200 18th St. NW
Washington, DC 20036
Phone: 202-457-8682

ABERNATHY, KATHLEEN Q.

Dir., Federal Affairs
Comsat Corp.
950 L'Enfant Plaza SW
Washington, DC 20024
Phone: 202-863-6778

ABRAMS, FLOYD

Cahill Gordon & Reindel
80 Pine St.
New York, NY 10005
Phone: 212-701-3000

ADAMS, DANNY E.

Wiley, Rein & Fielding
1776 K St. NW
Washington, DC 20006
Phone: 202-429-7040

ADAMS, SHARON MONTANO

210 Circle St.
Number One
San Antonio, TX 78209

ADLER, ALLAN R.

Cohn & Marks
1333 New Hampshire Ave. NW
Suite 600
Washington, DC 20036
Phone: 202-293-3860

ADLER, WILLIAM F.

Pacific Telesis Group
1275 Pennsylvania Ave. NW
Fourth Floor
Washington, DC 20004
Phone: 202-383-6435
Fax: 202-347-4683

AGRESS, ELLEN S.

National Bcstg. Co. Inc.
30 Rockefeller Plaza
Suite 626
New York, NY 10112
Phone: 212-664-4517

AHERN, VERONICA M.

Nixon, Hargrave, Devans & Doyle
One Thomas Circle NW
Suite 800
Washington, DC 20005
Phone: 202-223-7200

AKIN, GUMP, STRAUSS, HAUER & FELD

1333 New Hampshire Ave. NW
Suite 400
Washington, DC 20036
Phone: 202-887-4000
Fax: 202-887-4288
James P. Denvir, Elizabeth H. Hayes, Paul S. Pien, Catherine M. Reid.

ALBERT, MARY C.

Olwine, Connelly, Chase, O'Donnell & Weyher
1701 Pennsylvania Ave. NW
Suite 1000
Washington, DC 20006
Phone: 202-835-0500

ALBERT, THOMAS L.

Birch, Horton, Bittner & Cherot
1155 Connecticut Ave. NW
Suite 1200
Washington, DC 20036
Phone: 202-659-5800

ALDRICH, ROBERT F.

Wood, Lucksinger & Epstein
2000 M St. NW
Suite 500
Washington, DC 20036
Phone: 202-223-6611

ALESSI, ANTHONY M.

Ameritech
1050 Connecticut Ave. NW
Suite 730
Washington, DC 20015
Phone: 202-955-3062

ALFORD, WALTER H.

BellSouth Corp.
1155 Peachtree St. NE
Suite 1800
Atlanta, GA 30367-6000
Phone: 404-249-2050
Fax: 404-249-5901

ALLARD, NICHOLAS W.

Fox, Bennett & Turner
750 17th St. NW
Suite 1100
Washington, DC 20006
Phone: 202-778-2300

ALLEN, BRIAN

IBM Corp.
355 S. Grand Ave.
Suite 2833
Los Angeles, CA 90071
Phone: 213-621-3771

ALLEN, ROBERT G.

McCabe & Allen
9105 Owens Dr.
Box 2126
Manassas Park, VA 22111
Phone: 703-361-2278

ALLISON, AUDREY L.

Peper, Martin, Jensen, Maichel & Hettlage
1875 Eye St. NW
Suite 1200
Washington, DC 20006
Phone: 202-728-0377

ALPERT, OAN J.

Ginsburg, Feldman & Bress, Chartered
1250 Connecticut Ave. NW
7th Floor
Washington, DC 20036
Phone: 202-637-9158

ALTERMAN, MARCIA C

Senior Manager, Regulatory Affairs
MCI Telecommunications Corp.
205 N. Michigan Ave.
Suite 3200
Chicago, IL 60601
Phone: 312-938-3395

AMARANDOS, AILEEN R.

Latham & Watkins
1001 Pennsylvania Ave. NW
Suite 1300

Washington, DC 20004-2505

Phone: 202-637-2200

AMDUR, JAMES A.

Comsat
950 L'Enfant Plaza SW
Washington, DC 20024
Phone: 202-863-6165

AMERMAN, MARK W.

Gammon & Grange
1925 K St. NW
Suite 300
Washington, DC 20006
Phone: 202-862-2000

ANDERSEN, ADAM A.

Pillsbury, Madison & Sutro
225 Bush St.
Box 7880
San Francisco, CA 94120
Phone: 415-983-1443

ANDERSEN, PETER M.

Western Union Corp.
One Lake St.
Upper Saddle River, NJ 07458
Phone: 201-825-5135

ANDERSON, KILL, OLICK & OSHINSKY

2000 Pennsylvania Ave. NW
Suite 7500
Washington, DC 20006
Phone: 202-728-3100
Fax: 202-728-3199
Barry J. Fleishman, Joseph D. Tydings.

ANDREWS, WILLIAM S.

Nixon, Hargrave, Devans & Doyle
One Thomas Circle NW
Suite 800
Washington, DC 20005
Phone: 202-223-7200

ANGELETTI, EVELYN M.

Cosmos Broadcasting Corp.
2000 Wade Hampton Blvd.
Greenville, SC 29615
Box 789
Greenville, SC 29602
Phone: 803-268-8399
Fax: 803-292-4443

APPELMAN, DANIEL L.

Heller, Ehrman, White & McAuliffe
525 University Ave.
11th Floor
Palo Alto, CA 94301
Phone: 415-324-7044

ARCHILLA-ROIG, EFRAIN

Box C
Humacao, PR 00661
Phone: 809-852-1230

ARENT, FOX, KINTNER, PLOTKIN

& KAHN
Washington Square
1050 Connecticut Ave. NW
Suite 600
Washington, DC 20036-5339
Phone: 202-857-6000
Fax: 202-857-6395; 202-857-6342
Paul J. Feldman, Theodore D. Frank, Vonya B. McCann, Susan A. Marshall, Steven B. Royster, Jan L. Hammerman, Harry M. Plotkin, Thomas Schattenfield, George H.

Shapiro, Marilyn D. Sonn, Peter Tannenwald,
David F. Tillotson, Daniel F. Van Horn, Gerald
P. McCartin.

ARGENTO, PAULA A.

U.S. Securities & Exchange Commission
451 5th St. NW
Room 7000, Stop 7-1
Washington, DC 20549
Phone: 202-272-7688

ARLOW, ALLAN J.

Ameritech
30 S. Wacker Dr.
Chicago, IL 60606
Phone: 312-750-5000

ARNOLO, WYNN E.

Exec. Dir.
New Hampshire Public Utilities Commission
8 Old Suncook Rd.
Bldg. No. 1
Concord, NH 03301
Phone: 603-271-2431
Fax: 603-271-3878

ARNOLD & PORTER

1200 New Hampshire Ave. NW
Washington, DC 20036
Phone: 202-872-6700
Fax: 202-872-6720
Park Avenue Tower
65 E. 55th St.
New York, NY 10022
Phone: 212-750-5050
1700 Lincoln St.
Denver, CO 80203
Phone: 303-863-1000
Marcia Cranberg, Robert A. Garrett, Patrick
J. Grant, Reed Miller, Stephanie Philipps,
Norman Sinel, Robert S. Thorpe.

ARONOW, RICHARD A.

Port Authority of New York & New Jersey
Law Department
One World Trade Center—66W
New York, NY 10048
Phone: 212-466-8775
Fax: 212-775-7308

ARONOWITZ, ALAN E.

Baraff, Koerner, Olender & Hochberg, P.C.
2033 M St. NW
Suite 700
Washington, DC 20036
Phone: 202-452-8200

ARTER & HADDEN

1919 Pennsylvania Ave. NW
Suite 400
Washington, DC 20006
Phone: 202-775-7100
Fax: 202-857-0172
Georgia H. Burke, Jonathan V. Cohen, Roger
P. Furey, Bruce D. Goodman, Charles H.
Helein, Lisa E. Kopf, Howard M. Liberman,
Laura D. Montgomery, Ernest T. Sanchez,
Gerald Stevens-Kittner, James Troup.

ATKINSON, ROBERT C.

Sr. V.P., Regulatory & External Affairs
Teleport Communications Group
One Teleport Drive
Suite 301
Staten Island, NY 10311
Phone: 718-983-2160
Fax: 718-983-2147

Attorneys

ATTAWAY, FRITZ E.

Motion Picture Assn. of America Inc.
1600 Eye St. NW
Washington, DC 20006
Phone: 202-293-1966
Fax: 202-293-7674

AUGER, ADRIEN R.

FCC
2025 M St. NW
Room 6206
Washington, DC 20554
Phone: 202-632-4887

BACA, RUDOLFO LUJAN

FCC Office of International Communications
2025 M St., NW
Room 658
Washington, DC 20554
Phone: 202-632-0935
Fax: 202-632-0929

BADER, MICHAEL H.

Haley, Bader & Potts
2000 M St. NW
Suite 600
Washington, DC 20036
Phone: 202-331-0606

BAEZA, MARIO L.

Debevoise & Plimpton
875 Third Ave.
25th Floor
New York, NY 10022
Phone: 212-909-6537

BAGHDADI, MANIA K.

Fletcher, Heald & Hildreth
1225 Connecticut Ave. NW
Suite 400
Washington, DC 20036-2679
Phone: 202-828-5752

BAILEY, R. GREG

9024 St. Charles Rock Rd.
Suite 116
St. Louis, MD 63114
Phone: 314-426-1099

BAIONE, KELLEY A.

Wilkinson, Barker, Knauer & Quinn
1735 New York Ave. NW
Washington, DC 20006
Phone: 202-783-4141

BAKER, BEVERLY G.

FCC
Private Radio Bureau
2025 M St. NW
Washington, DC 20554
Phone: 202-632-6942
Fax: 202-634-7651

BAKER, DONALD I.

Sutherland, Asbill & Brennan
1275 Pennsylvania Ave. NW
Washington, DC 20004
Phone: 202-383-0124

BAKER, PHILIP M.

4701 Willard Ave.
Chevy Chase, MD 20815
Phone: 301-652-8919

BAKER, WILLIAM B.

Wiley, Rein & Fielding
1776 K St. NW
Washington, DC 20006
Phone: 202-429-7255

BAKER & HOSTETLER

1050 Connecticut Ave. NW
Suite 1100
Washington, DC 20036
Phone: 202-861-1500
Fax: 202-861-1783
Linda R. Bocchi, Dale R. Harburg, Edward

Hayes Jr., Kenneth C. Howard Jr., Peter B.
Kenney Jr., Bruce W. Sanford, Gregg P. Skall,
Donald Zeifang.

BAKER-BATTIST, RUTH S.

Baker-Battist & Mulitz
1828 L St. NW
Suite 805
Washington, DC 20036
Phone: 202-223-7630
Fax: 202-862-3405
Andrew Mulitz.

BAKER-BATTIST & MULITZ

1828 L St. NW
Suite 805
Washington, DC 20036
Phone: 202-223-7630
Fax: 202-862-3405
Ruth S. Baker-Battist, Andrew Mulitz.

BALCH, RUSSELL C.

Michigan Communications Group
1415 Hatcher Crescent
Ann Arbor, MI 48103
Phone: 313-665-3847

BALLENGER, JOHN M.

Thomas, Ballenger, Vogelmann & Turner
124 S. Royal St.
Alexandria, VA 22314
Phone: 703-836-3400
Fax: 703-836-3549

BANKS, CHESTER L.

ITS
2100 M St. NW
Suite 140
Washington, DC 20037
Phone: 202-857-3818

BANKS, TERRY MICHAEL

AT&T
1120 20th St. NW
Suite 1000
Washington, DC 20036
Phone: 202-457-3876

BANKSON, JOHN P. JR.

Hopkins & Sutter
888 16th St. NW
Washington, DC 20006
Phone: 202-835-8098

BARADA, ROBERT LOUIS

Pacific Bell
140 New Montgomery St.
Room 1526
San Francisco, CA 94105
Phone: 415-546-5541

BARAFF, B. JAY

Baraff, Koerner, Diender & Hochberg, P.C.
2033 M St. NW
Suite 700
Washington, DC 20036
Phone: 202-452-8200

BARAFF, KOERNER, OLENDER & HOCHBERG, P.C.

2033 M St. NW
Suite 700
Washington, DC 20036
Phone: 202-452-8200
Fax: 202-223-2695
B. Jay Baraff, James A. Koerner, Robert L.
Diender, Philip R. Hochberg, Robert B. Lubic,
Aaron Shainis, Lee J. Peltzman, James E.
Meyers, Alan E. Aronowitz, Randall D. Fisher.

BARFIELD, WILLIAM B.

BellSouth Corp.
1155 Peachtree St. NE
Suite 1800
Atlanta, GA 30367-6000
Phone: 404-249-2641
Fax: 404-249-5901

BARNA, ALLEN A.

FCC
Common Carrier Bureau-Tarif Div.
1919 M St. NW
Room 518
Washington, DC 20554
Phone: 202-632-6917

BARNARD, WILLIAM M.

McFadden, Evans & Sill
1220 19th St. NW
Suite 501
Washington, DC 20036
Phone: 202-293-0700

BARNETT & ALAGIA

1000 Thomas Jefferson St. NW
Suite 600
Washington, DC 20007
Phone: 202-342-0342
Daniel J. Swillinger.

BARR, HOWARD J.

Pepper & Corazzini
1776 K St. NW
Suite 200
Washington, DC 20006
Phone: 202-296-0600

BARRITT, KEITH A.

Mintz, Levin, Cohn, Ferris, Glovsky & Popeo,
P.C.
1825 Eye St. NW
12th Floor
Washington, DC 20006
Phone: 202-293-0500

BARRON, BARBARA M.

Barron, Newburger & Associates, P.C.
900 Congress Ave.
Suite 200
Austin, TX 78701
Phone: 512-476-9103
Fax: 512-476-9253

BARRY, MICHAEL

Barry & Associates
1511 K St. NW
Suite 705
Washington, DC 20005
Phone: 202-628-7148
Fax: 202-393-0169

BART, DANIEL L.

GTE Service Corp.
1850 M St. NW
Suite 1200
Washington, DC 20036
Phone: 202-463-5212

BARTLETT, JOHN L.

Wiley, Rein & Fielding
1776 K St. NW
Washington, DC 20006
Phone: 202-429-7070

BARTSCHERER, MICHAEL

Mintz, Levin, Cohn, Ferris, Glovsky & Popeo,
P.C.
1825 Eye St. NW
12th Floor
Washington, DC 20006
Phone: 202-293-0500

BARUCH, STEPHEN D.

Leventhal, Senter & Lerman
2000 K St. NW
Suite 600
Washington, DC 20006-1809
Phone: 202-416-6782

BASILE, MICHAEL D.

Dow, Lohnes & Albertson
1255 23rd St. NW
Suite 500
Washington, DC 20037
Phone: 202-857-2556

BASKIN, FLAHERTY, ELLIOTT, MANNINO, GORDON & SCULLY

1275 K St. NW
Suite 1000
Washington, DC 20005
Phone: 202-842-1600
Fax: 202-682-2127
Raymond F. Scully, Alan B. Sternstein, John
W. Berresford, Katherine I. Hall.

BATTAGLIA, LAUREN

Latham & Watkins
1001 Pennsylvania Ave. NW
Suite 1300
Washington, DC 20004-2505
Phone: 202-637-2200

BAUMANN, HENRY L.

Exec. V.P. & Gen. Counsel
National Assn. of Broadcasters
1771 N St. NW
Washington, DC 20036
Phone: 202-429-5454
Fax: 202-429-5410

BAVENDER, ANN

Ginsburg, Feldman & Bress, Chartered
1250 Connecticut Ave. NW
7th Floor
Washington, DC 20036
Phone: 202-637-9027

BAYES, JAMES R.

Wiley, Rein & Fielding
1776 K St. NW
Washington, DC 20006
Phone: 202-429-7064

BECHTEL, GENE A.

Bechtel & Cole, Chartered
2101 L St. NW
Suite 502
Washington, DC 20037
Phone: 202-833-4190

BECHTEL & COLE, CHARTERED

2101 L St. NW
Suite 502
Washington, DC 20037
Phone: 202-833-4190
Fax: 202-833-3084
Gene A. Bechtel, Harry F. Cole, Ann C. Farhat,
Benito Gaguine, Howard W. Simcox Jr.

BECKER, MORTIMER

Becker, London & Kossow
30 Lincoln Plaza
New York, NY 10023
Phone: 212-541-7070
Fax: 212-541-7080

BECKER, RICHARD S.

Becker & Finerfrock, P.C.
1915 Eye St. NW
Suite 800
Washington, DC 20006
Phone: 202-833-4422
Fax: 202-296-7458

BECKER & FINERFROCK, P.C.

1915 Eye St. NW
Suite 800
Washington, DC 20006
Phone: 202-833-4422
Fax: 202-296-7458
Richard S. Becker, James S. Finerfrock, Joel
M. Margolis.

BECKNER, R. BRUCE

Fleischman & Walsh, P.C.
1400 16th St. NW
Washington, DC 20036
Phone: 202-939-7913

BEEN, CAROL ANNE

Sonnenschein, Nath & Rosenthal
8000 Sears Tower
Chicago, IL 60606
Phone: 312-876-3122

BEERMAN, BERNARD M.

25480 Via Mariquita
Carmel, CA 93923
Phone: 408-955-1000

BEGLEY, OENNIS F.

Reddy, Begley & Martin
2033 M St. NW
Suite 500
Washington, DC 20036
Phone: 202-659-5700

BEHUNIAK, DANIEL P.

Bell Atlantic Network Services Staff
1310 N. Courthouse Rd.
Tenth Floor
Arlington, VA 22201
Phone: 703-974-3800
Fax: 703-974-0780

BEISNER, JOHN

O'Melveny & Myers
555 13th St. NW
Suite 500 W
Washington, DC 20004-1109
Phone: 202-383-5370

BEIZER, ROBERT A.

Sidley & Austin
1722 Eye St. NW
Washington, DC 20006
Phone: 202-429-4192

BELAROI, GENE P.

Metromedia Paging Services Inc.
2111 Wilson Blvd.
Suite 634
Arlington, VA 22201
Phone: 703-524-3200
Fax: 703-524-3639

BELENDIUK, ARTHUR V.

Smithwick & Belendiuk, P.C.
2033 M St. NW
Suite 207
Washington, DC 20036
Phone: 202-785-2800

BELISLE, JOSEPH A.

Leibowitz & Spencer
One S.E. Third Ave.
Suite 1450
Miami, FL 33130-1710
Phone: 305-530-1322
Fax: 305-530-9417

BELL, CHARLES H. JR.

Nielsen, Merksamer, Hodgson, Parrinello & Mueller
770 L St.
Suite 800
Sacramento, CA 95814
Phone: 916-446-6752
Fax: 916-446-6106

BELL, STEPHEN R.

Squire, Sanders & Dempsey
1201 Pennsylvania Ave. NW
Box 407
Washington, DC 20044
Phone: 202-626-6600

BELLAMY, SHERRY F.

Jones, Day, Reavis & Pogue
1450 G St. NW
Suite 6000
Washington, DC 20005
Phone: 202-879-7627

BELL, BOYO & LLOYD

1615 L St. NW
Suite 1200
Washington, DC 20036
Phone: 202-466-6300
Thomas R. Gibbon, Terry G. Mahn.

BELLER, MICHAEL E.

Verner, Lipfert, Bernhard, McPherson & Hand, Chartered
McPherson Bldg.
901 15th St. NW
Suite 700
Washington, DC 20005-2301
Phone: 202-371-6119

BELL, HOWARD H.

American Advertising Federation
1400 K St. NW
Washington, DC 20005
Phone: 202-898-0089

BELL, NORMA P.

FCC
1919 M St. NW
Room 332
Washington, DC 20554
Phone: 202-632-8755

BELVIN, LAUREN

Blackwell, Sanders, Matheny, Weary & Lombardi
2300 Main St.
Suite 1100
Kansas City, MO 64108
Phone: 816-274-6800
Fax: 816-274-6914

BENOER, RAYMOND G. JR.

Dow, Lohnes & Albertson
1255 23rd St. NW
Suite 500
Washington, DC 20037
Phone: 202-857-2758

BENKERT, JOSEPH P.

Gardner, Carton & Douglas
1001 Pennsylvania Ave. NW
Suite 750N
Washington, DC 20004
Phone: 202-347-9200

BENNET, MICHAEL R.

Keller & Heckman
1150 17th St. NW
Suite 1000
Washington, DC 20036
Phone: 202-956-5733

BENNETT, LAURIE J.

US West Communications
1801 California St.
Suite 4700
Denver, CO 80202
Phone: 303-896-5386

BENOLIEL, O. JEFFRY

Fox, Rothschild, O'Brien & Frankel
2000 Market St.
10th Floor
Philadelphia, PA 19103-3293
Phone: 215-299-2844

BENTLEY, J. GEOFFREY

Birch, Horton, Bittner & Cherot
1155 Connecticut Ave. NW
Suite 1200
Washington, DC 20036
Phone: 202-659-5800

BERCOVICI, MARTIN W.

Keller & Heckman
1150 17th St. NW
Suite 1000
Washington, DC 20036
Phone: 202-956-5644

BEREJKA, MARC

Keller & Heckman
1150 17th St. NW
Suite 1000
Washington, DC 20036
Phone: 202-956-5633

BERFIELD, MORTON L.

Cohen & Berfield, P.C.
1129 20th St. NW
Suite 507
Washington, DC 20036
Phone: 202-466-8565

BERG, MICHAEL O.

Miller & Holbrooke
1225 19th St. NW
Suite 400
Washington, DC 20036
Phone: 202-785-0600

BERKMAN, JACK N.

Chmn.
Associated Communications Corp.
680 Fifth Ave.
11th Floor
New York, NY 10019
Phone: 212-581-0733
Fax: 212-265-6443

BERKOWE, KATHLEEN HAWKINS

Rockefeller Group Inc.
1230 Ave. of the Americas
New York, NY 10020
Phone: 212-489-5826

BERLAND, AVA HOLLY

FCC
1919 M St. NW
Room 616
Washington, DC 20554
Phone: 202-632-6990

BERMAN, PAUL J.

Covington & Burling
1201 Pennsylvania Ave. NW
Box 7566
Washington, DC 20044
Phone: 202-662-5468

BERMAN, WILLIAM H.

Wiley, Rein & Fielding
1776 K St. NW
Washington, DC 20006
Phone: 202-429-7354

BERNARD, LAWRENCE J. JR.

Ward & Mendelsohn, P.C.
1100 17th St. NW
Suite 900
Washington, DC 20036
Phone: 202-785-0200

BERNSTEIN, OAVIO

Wilmer, Cutler & Pickering
2445 M St. NW
Washington, DC 20037-1420
Phone: 202-663-6000

BERNSTEIN, LAWRENCE

Brinig & Bernstein
1818 N St. NW
Suite 200
Washington, DC 20036
Phone: 202-331-7050

BERNTHAL, ERIC L.

Latham & Watkins
1001 Pennsylvania Ave. NW
Suite 1300
Washington, DC 20004-2505
Phone: 202-637-2200

BERNTON, WILLIAM P.

Gardner, Carton & Douglas
1001 Pennsylvania Ave. NW
Suite 750N
Washington, DC 20004
Phone: 202-347-9200

BERRESFORD, JOHN W.

Baskin, Flaherty, Elliot, Mannino, Gordon & Scully
1275 K St. NW
Suite 1000

Washington, DC 20005
Phone: 202-842-1600

BERRY, FRANCINE J.

AT&T
295 N. Maple Ave.
Room 3244J1
Basking Ridge, NJ 07920
Phone: 201-221-3327

BESOZZI, PAUL C.

Besozzi & Gavin
1901 L St. NW
Suite 200
Washington, DC 20036
Phone: 202-293-7405

BESOZZI & GAVIN

1901 L St. NW
Suite 200
Washington, DC 20036
Phone: 202-293-7405
Fax: 202-457-0443
Stephen Diaz Gavin, Paul C. Besozzi, Thomas L. Siebert, Paula Perrone.

BIBLE, KATHY J.

Bailey & Hunt
501 Brickell Key Dr.
Suite 300
Miami, FL 33131
Phone: 305-374-5505
Fax: 305-374-6715

BIENSTOCK, TERRY S.

Frates Bienstock & Sheeha
Southeast Financial Center
200 S. Biscayne Blvd.
Suite 3160
Miami, FL 33131-2367
Phone: 305-358-7447
Fax: 305-358-1226

BILLINGSLEY, JAMES R.

AT&T
295 N. Maple Ave.
Basking Ridge, NJ 07920
Phone: 201-221-6010

BINDER, JEFFREY J.

New England Telephone Co.
185 Franklin St.
Boston, MA 02107
Phone: 617-743-5745

BINZEL, PEGGY K

Dir. of Government Affairs
Turner Broadcasting System Inc.
810 First St. NE
Suite 620
Washington, DC 20002
Phone: 202-898-7670
Fax: 202-898-7968

BIRCH, HORTON, BITTNER & CHEROT

1155 Connecticut Ave. NW
Suite 1200
Washington, DC 20036
Phone: 202-659-5800
Fax: 202-659-1027
Eric A. Eisen, J. Geoffrey Bentley, Elisabeth H. Ross, Thomas L. Albert, Geraldine M. Carr.

BISHOP, COOK, PURCELL & REYNOLDS

1400 L St. NW
Suite 800
Washington, DC 20005
Phone: 202-371-5700
James S. Blitz, Mitchell F. Brecher, William K. Keane, Randolph J. May, Timothy J. Cooney, Marsha J. MacBride, Mark J. Palchick, Richard S. Whitt.

BLACK, TIMOTHY N.

Wilmer, Cutler & Pickering
2445 M St. NW
Washington, DC 20037-1420
Phone: 202-663-6000

Attorneys

BLACK, WAYNE V.

Keller & Heckman
1150 17th St. NW
Suite 1000
Washington, DC 20036
Phone: 202-956-5628

BLACKBURN, RICHARD

New England Telephone Co.
185 Franklin St.
Boston, MA 02107
Phone: 617-743-7030

BLACKMER, W. SCOTT

Wilmer, Cutler & Pickering
2445 M St. NW
Washington, DC 20037-1420
Phone: 202-663-6000

BLADEK, SUE W.

Hopkins & Sutter
888 16th St. NW
Washington, DC 20006
Phone: 202-835-8163

BLAIR, JOYCE & SILVA

1825 K St. NW
Suite 510
Washington, DC 20006
Phone: 202-659-4230
Shawn A. Maher, Leonard S. Joyce, William D. Silva.

BLAKE, JONATHAN D.

Covington & Burling
1201 Pennsylvania Ave. NW
Box 7566
Washington, DC 20044
Phone: 202-662-5506

BLAKELY, CRAIG J.

Sidley & Austin
1722 Eye St. NW
Washington, DC 20006
Phone: 202-429-4228

BLASK, JEROME K.

Gurman, Kurtis, Blask & Freedman, Chartered
1400 16th St. NW
Suite 500
Washington, DC 20036
Phone: 202-328-8200

BLASZAK, JAMES S.

Gardner, Carton & Douglas
1001 Pennsylvania Ave. NW
Suite 750N
Washington, DC 20004
Phone: 202-347-9200

BLAU, RUSSELL M.

Swidler & Berlin, Chartered
3000 K St. NW
Suite 300
Washington, DC 20007
Phone: 202-944-4300

BLEIWEISS, IRENE

FCC
Private Radio Bureau
2025 M St. NW
Washington, DC 20554
Phone: 202-634-2443

BLISS, DONALD T.

O'Melveny & Myers
555 13th St. NW
Suite 500 W
Washington, DC 20004-1109
Phone: 202-383-5331

BLITZ, JAMES S.

Bishop, Cook, Purcell & Reynolds
1400 L St. NW
Suite 800
Washington, DC 20005
Phone: 202-371-5790

BLOCK, ELLEN G.

Morrison & Foerster
2000 Pennsylvania Ave. NW
Suite 5500
Washington, DC 20006-1812
Phone: 202-887-1540

BLOOM, LAUREN M.

Cohn & Marks
1333 New Hampshire Ave. NW
Suite 600
Washington, DC 20036
Phone: 202-293-3860

BLOODSTON, ARTHUR

Blooston, Mordkofsky, Jackson & Dickens
2120 L St. NW
Washington, DC 20037
Phone: 202-659-0830

BLOOSTON, MORDKOFSKY, JACKSON & DICKENS

2120 L St. NW
Washington, DC 20037
Phone: 202-659-0830
Fax: 202-828-5568
Arthur Blooston, Caressa L. Davison, Benjamin H. Dickens Jr., Gerard J. Duffy, Robert M. Jackson, Raymond A. Kowalski, Stephen J. Kraskin, Harold Mordkofsky, John A. Prendergast, Richard D. Rubino.

BLOSSER, LARRY A.

Fisher, Wayland, Cooper & Leader
1255 23rd St. NW
Suite 800
Washington, DC 20037-1125
Phone: 202-775-3531

BLOUNT, SHERRI N.

Public Broadcasting Service
1320 Braddock Place
Alexandria, VA 22314
Phone: 703-739-5314
Fax: 703-739-5358

BLUESTEIN, HERMAN W.

MCI Telecommunications Corp.
Pacific Division
201 Spear St.
San Francisco, CA 94105
Phone: 415-978-1150

BLUME, DANIEL

Blume & Elbaum
50 Columbus Blvd.
Hartford, CT 06106
Phone: 203-247-0300

BLUMENFELD, SETH D.

MCI International Inc.
2 International Dr.
Rye Brook, NY 10573
Phone: 914-934-6002

BLUMENFELD, SUE D.

Willkie, Farr & Gallagher
Three Lafayette Centre
1155 21st St. NW
Washington, DC 20036
Phone: 202-328-8000

BOCCHI, LINDA R.

Baker & Hostetler
1050 Connecticut Ave. NW
Suite 1100
Washington, DC 20036
Phone: 202-861-1751

BODENSTEINER, DOMINIC T.

Helen, Marrin, Johnson & Bridges
805 15th St. NW
Suite 900
Washington, DC 20005
Phone: 202-962-3000

BODORFF, RICHARD J.

Wiley, Rein & Fielding
1776 K St. NW
Washington, DC 20006
Phone: 202-775-3532

BODECKE, DONALD W.

Nynex Corp.
1828 L St. NW
Suite 1000
Washington, DC 20036
Phone: 202-416-0114

BOGER, WILLIAM H.

Wilkinson, Barker, Knauer & Quinn
1735 New York Ave. NW
Washington, DC 20006
Phone: 202-783-4141

BOGY, JOHN WHITTING

Pacific Bell
140 New Montgomery St.
Room 1530A
San Francisco, CA 94105
Phone: 415-546-5502

BOHM, RICHARD D.

Debevoise & Plimpton
875 Third Ave.
25th Floor
New York, NY 10022
Phone: 212-909-6226

BODHER, C. WILLIAM

Chief of Staff
NTIA
Dept. of Commerce
14th & Constitution Ave. NW
Room 4898
Washington, DC 20230
Phone: 202-377-1551
Fax: 202-377-1635

BOOKSHESTER, STEVEN A.

Assoc. Gen. Counsel
National Assn. of Broadcasters
1771 N St. NW
Washington, DC 20036
Phone: 202-429-5457
Fax: 202-429-5410; 202-429-5343

BOONE, ROBERT E. JR.

AT&T International
Box 7000
Basking Ridge, NJ 07960
Phone: 201-644-6400

BOOTH, FRERET & IMLAY

1920 N St. NW
Suite 150
Washington, DC 20036
Phone: 202-296-9100
Fax: 202-293-1319
Julian P. Freret, Christopher D. Imlay.

BORGESANI, WILLIAM H. JR.

Keller & Heckman
1150 17th St. NW
Suite 1000
Washington, DC 20036
Phone: 202-956-5622

BORK, JEFFREY S.

US West Inc., Federal Relations
1020 19th St. NW
Suite 700
Washington, DC 20036
Phone: 202-429-3122

BORDS, JEROME S.

Rosenman & Colin
575 Madison Ave.
New York, NY 10022
Phone: 212-940-8800

BORSARI, GEORGE R. JR.

Borsari & Paxson
2033 M St. NW
Suite 630
Washington, DC 20036
Phone: 202-296-4800

BORSARI, JOHN

Borsari & Kump
900 17th St. NW
Box 19205
Washington, DC 20036
Phone: 202-775-1100

BORSARI & KUMP

900 17th St. NW
Box 19205
Washington, DC 20036
Phone: 202-775-1100
Fax: 202-296-1682
John Borsari, Edward Kump, David LaFuria.

BORSARI & PAXSON

2033 M St. NW
Suite 630
Washington, DC 20036
Phone: 202-296-4800
George R. Borsari Jr., Anne Thomas Paxson.

BORSEK, RUTH

Miller & Holbrooke
1225 19th St. NW
Suite 400
Washington, DC 20036
Phone: 202-785-0600

BOTEIK, MICHAEL

New York Law School
57 Worth St.
New York, NY 10013
Phone: 212-431-2160
Fax: 212-966-2053

BOUCHARD, STEPHEN A.

Fleischman & Walsh, P.C.
1400 16th St. NW
Washington, DC 20036
Phone: 202-939-7911

BOWIE, NOLAN A.

Temple University-School of Communications
& Theater
Dept. of Radio, TV & Film
Philadelphia, PA 19122
Phone: 215-787-8394

BOYCE, ROY W.

Cohen & Berfield, P.C.
1129 20th St. NW
Suite 507
Washington, DC 20036
Phone: 202-466-8565

BOYER, GREGORY F.

Mitchell, Boyer & Assoc., P.C.
2803 W. Busch Blvd.
Tampa, FL 33618
Phone: 813-935-4868

BOYLE, KEVIN C.

Latham & Watkins
1001 Pennsylvania Ave. NW
Suite 1300
Washington, DC 20004-2505
Phone: 202-637-2200

BRADSHAW, PERRY D.

Meredith Corp.
1716 Locust St.
Des Moines, IA 50336
Phone: 515-284-3042
Phone: 515-284-3933 (Law)

BRADY, TIMOTHY K.

Law Offices of Timothy K. Brady
7113 Peach Court

Suite 208
Box 986
Brentwood, TN 37027-0986
Phone: 615-371-9367

BRANSCOMB, ANNE WELLS

The Raven Group
Box 309
Concord, MA 01742
Phone: 508-369-1878
Fax: 508-369-2009

BRANSON, ROBERT E.

FCC
1919 M St. NW
Room 844
Washington, DC 20554
Phone: 202-632-7117
Fax: 202-653-5402

BRASS, ERIC ADAM

WGBH Educational Foundation
125 Western Ave.
Boston, MA 02134
Phone: 617-492-2777

BRAUN, HOWARD J.

Rosenman & Colin
1300 19th St. NW
Suite 200
Washington, DC 20036
Phone: 202-463-7177

BRAVERMAN, BURT A.

Cole, Raywid & Braverman
1919 Pennsylvania Ave. NW
Washington, DC 20006
Phone: 202-659-9750

BRECHER, MITCHELL F.

Bishop, Cook, Purcell & Reynolds
1400 L St. NW
Suite 800
Washington, DC 20005
Phone: 202-371-5710

BREED, JEROME A.

Powell, Goldstein, Frazer & Murphy
1100 Citizens & Southern National Bank
35 Broad St.
Atlanta, GA 30335
Phone: 404-572-6600

BREJCHA, ROBERT ALLEN

The Williams Companies Inc.
One Williams Center
36th Floor
Tulsa, OK 74172
Phone: 918-588-4204

BRENNER, DEAN

Verner, Liipfert, Bernhard, McPherson &
Hand, Chartered
McPherson Bldg.
901 15th St. NW
Suite 700
Washington, DC 20005-2301
Phone: 202-371-6079

BRESNAHAN, MARK P.

Assistant General Counsel
GTE Spacenet Corp.
1700 Old Meadow Rd.
McLean, VA 22102
Phone: 703-848-1151

BRETT, STEPHEN M.

Exec. V.P.-Legal
United Artists Entertainment Co.
2930 East Third Ave.
Denver, CO 80206
Phone: 303-321-4242

BRIDGHAM, TRACY E.

FCC
4700 Upton St. NW
No. 3
Washington, DC 20016
Phone: 202-632-6917

BRINIG, F. JOSEPH

Brinig & Bernstein
1818 N St. NW
Suite 200
Washington, DC 20036
Phone: 202-331-7050

BRINIG & BERNSTEIN

1818 N St. NW
Suite 200
Washington, DC 20036
Phone: 202-331-7050
Fax: 202-331-9306
Lawrence Bernstein, F. Joseph Brinig.

BRINKMANN, KAREN

Latham & Watkins
1001 Pennsylvania Ave. NW
Suite 1300
Washington, DC 20004-2505
Phone: 202-637-2200

BRINKMANN, ROBERT J.

General Counsel
National Newspaper Assn.
1627 K St. NW
Suite 400
Washington, DC 20006
Phone: 202-466-7200

BROADBENT, CAROL I.

Schwartz, Woods & Miller
1350 Connecticut Ave. NW
Suite 300
Washington, DC 20036-1702
Phone: 202-833-1700

BROBSON, MARY BETH

Piper & Marbury
1200 19th St. NW
Suite 700
Washington, DC 20036
Phone: 202-861-3918

BROONER, MARY E.

Mgr., Regulatory Affairs
Motorola Inc.
Government Relations Office
1350 Eye St. N.W.
Suite 400
Washington, DC 20005
Phone: 202-371-6919
Fax: 202-842-3578

BROPHY, THEODORE F.

60 Arch St.
Greenwich, CT 06830
Phone: 203-629-3302

BROTMAN, STUART N.

47 Baskin Rd.
Lexington, MA 02173
Phone: 617-862-8892

BROWN, ANDREW

National Telephone Cooperative Assn.
2626 Pennsylvania Ave. NW
Washington, DC 20037
Phone: 202-298-2305

BROWN & SCHWANINGER

1919 Pennsylvania Ave. NW
Suite 504
Washington, DC 20006
Phone: 202-223-8837
Fax: 202-223-3429
Dennis C. Brown, Robert H. Schwaninger.

BROWN, DENNIS C.

Brown & Schwaninger
1919 Pennsylvania Ave. NW
Suite 504
Washington, DC 20006
Phone: 202-223-8837

BROWN, DESMOND P.

Rubin, Winston, Diercks & Harris
1730 M St. NW
Suite 412
Washington, DC 20036
Phone: 202-861-0870

BROWN, FINN & NIETERT, CHARTERED

1920 N St. NW
Suite 660
Washington, DC 20036
Phone: 202-887-0600
Fax: 202-457-0126
Richard L. Brown, Frederick W. Finn, Robyn
G. Nietert, David J. Kaufman, Robert J. Rini,
Loretta K. Tobin, Eric C. Kravetz, Stephen E.
Coran.

BROWN, J. MICHAEL

AT&T
1120 20th St. NW
Suite 1000
Washington, DC 20036

BROWN, J. PATRICK JR.

Wilkes, Artis, Hedrick & Lane, Chartered
1666 K St. NW
Suite 1100
Washington, DC 20006
Phone: 202-457-7820

BROWN, PAMELA JOY

Corporation for Public Broadcasting
Office of the General Counsel
901 E St. NW
Suite 200
Washington, DC 20004-2006
Phones: 202-879-9701; 202-879-9600
Fax: 202-783-1014

BROWN, RICHARD L.

Brown, Finn & Nietert, Chartered
1920 N St. NW
Suite 660
Washington, DC 20036
Phone: 202-887-0600

BROWN, THEODORA

National Public Radio
2025 M St. NW
Washington, DC 20036
Phone: 202-822-2052

BROWNE, THEODORE W. II

Cencom Cable Associates Inc.
14522 S. Outer 40 Rd.
Suite 300
Chesterfield, MO 63017
Phone: 314-576-4446
Fax: 314-576-2949

BRUCE, JAMES

Wiley, Rein & Fielding
1776 K St. NW
Washington, DC 20006
Phone: 202-429-7207

BRUCE, ROBERT R.

Debevoise & Plimpton
555 13th St. NW
Suite 1100-E
Washington, DC 20004
Phone: 202-383-8000

BRUNDAGE, WARNER F. JR.

C&P Telephone Co. of Virginia
600 E. Main St.
Richmond, VA 23219
Phone: 804-772-1585

BRUNETTI, ALFRED J.

Southern New England Telephone Co.
Legal Dept.
227 Church St.
Room 1008
New Haven, CT 06506
Phone: 203-771-5507
Fax: 203-771-6577

BRYAN, CAVE, MCPHEETERS & McROBERTS

700 13th St. NW
Suite 700
Washington, DC 20005-3960
Phone: 202-508-6000
Fax: 202-508-6200
Sandra K. Danner, Rebecca L. Dorch,
Stephen D. Hayes, John Griffith Johnson Jr.,
Caroline Baldwin Kahl, Kevin J. Kelley, Carl
Wooden Northrop, Edward S. O'Neill, Jack R.
Smith, John R. Wilner.

BUCL, NANCY L.

Weil, Gotshal & Manges
1615 L St. NW
Washington, DC 20036
Phone: 202-682-7000

BUCHER, H. I.

Easley, Massa & Willis, P.A.
1655 Palm Beach Blvd.
Suite 800
West Palm Beach, FL 33401
Phone: 305-684-7300
Fax: 305-684-8711

BUCKINGHAM, ELIZABETH C.

Sutherland, Asbill & Brennan
1275 Pennsylvania Ave. NW
Washington, DC 20004
Phone: 202-383-0230

BUCKMAN, SALLY A.

Leventhal, Senter & Lerman
2000 K St. NW
Suite 600
Washington, DC 20006-1809
Phone: 202-416-6762

BUENZLE, ROBERT J.

Buenzle & Crawford
2000 L St. NW
Suite 802
Washington, DC 20036
Phone: 202-296-0808

BUENZLE & CRAWFORD

2000 L St. NW
Suite 802
Washington, DC 20036
Phone: 202-296-0808
Robert J. Buenzle, Henry E. Crawford.

BURDICK, LEE M.

Thelen, Marrin, Johnson & Bridges
805 15th St. NW
Suite 900
Washington, DC 20005
Phone: 202-962-3000

BURKE, EUGENE L.

Burke & Burke
Box 439
Falls Church, VA 22040
Phone: 703-536-2182

BURKE, GEORGIA H.

Arter & Hadden
1919 Pennsylvania Ave. NW
Suite 400
Washington, DC 20006
Phone: 202-775-7100

BURKE, RAYMOND F.

Nynex Corp.
1113 Westchester Ave.
4th Floor
White Plains, NY 10604
Phone: 914-644-6426

BURNETT, ANGELA

FCC
Common Carrier Bureau, International
Facilities Div.
1919 M St. NW
Room 534
Washington, DC 20554
Phone: 202-632-7265

Attorneys

BURNS, BARBARA

Greater Media Inc.
Two Kennedy Blvd.
Box 859
East Brunswick, NJ 08816
Phone: 201-247-6161
Fax: 201-247-0215

BURNS, WILLIAM P.

Walter, Haverfield, Buescher & Chockley
2655 LeJeune Rd.
Suite 906
Coral Gables, FL 33134
Phone: 305-446-3592
Fax: 305-442-0648

BURRINGTON, WILLIAM W.

Miller & Holbrooke
1225 19th St. NW
Suite 400
Washington, DC 20036
Phone: 202-785-0600

BURSTEIN, DIANE B.

Mintz, Levin, Cohn, Ferris, Glosky & Popeo,
P.C.
1825 Eye St. NW
12th Floor
Washington, DC 20006
Phone: 202-293-0500

BUSTARD, R. DAVID

RKO General Inc.
1440 Broadway
New York, NY 10018
Phone: 212-642-4239

BUTLER, ROBERT J.

Wiley, Rein & Fielding
1776 K St. NW
Washington, DC 20006
Phone: 202-429-7035

BYRNES, WILLIAM J.

Haley, Bader & Potts
2000 M St. NW
Suite 600
Washington, DC 20036
Phone: 202-331-0606

CAHILL, ROBERT V.

Exec. V.P. & General Counsel
Chartwell Partnership Group
1901 Ave. of the Stars
Suite 680
Los Angeles, CA 90067
Phone: 213-556-7600

CAHILL GORDON & REINDEL

80 Pine St.
New York, NY 10005
Phone: 212-701-3000
1990 K St. NW
Suite 950
Washington, DC 20006
Phone: 202-862-8900
Floyd Abrams, Corydon B. Durham, Donald
J. Mulvihill, H. Richard Schumacher, Kathy
Strom.

CAMPANELLI, RICHARD M.

Gammon & Grange
1925 K St. NW
Suite 300
Washington, DC 20006
Phone: 202-862-2008

CAMPBELL, ALAN C.

Dow, Lohnes & Albertson
1255 23rd St. NW
Suite 500
Washington, DC 20037
Phone: 202-857-2788

CAMPBELL, ANGELA JULIA

Institute for Public Representation
Georgetown University Law Center
600 New Jersey Ave. NW
Washington, DC 20001
Phone: 202-662-9535

CANIS, JONATHAN E.

Swidler & Berlin, Chartered
3000 K St. NW
Suite 300
Washington, DC 20007
Phone: 202-944-4300

CARB, EVAN D.

Sidley & Austin
1722 Eye St. NW
Washington, DC 20006
Phone: 202-429-5165

CARBONELL, JOAQUIN R.

BellSouth Corp.
1133 21th St. NW
Suite 900
Washington, DC 20036
Phone: 202-463-4132

CAREY, BRADFORD D.

Walker, Bordelon, Hamlin, Theriot & Hardy
701 S. Peters St.
New Orleans, LA 70130
Phone: 504-524-5328

CAREY, NANCY B.

V.P., Business Development
Audio Information Sciences
13 Bogey Circle
Doylestown, PA 18901
Phone: 215-491-9436

CARNEY, JOSEPH D.

Calfee Halter & Griswold
1800 Society Building
Cleveland, OH 44114
Phone: 216-622-8311
Fax: 216-241-0816

CARP, BERTRAM W.

V.P. for Government Affairs
Turner Broadcasting System Inc.
810 First St. NE
Suite 620
Washington, DC 20002
Phone: 202-898-7670
Fax: 202-898-7968

CARR, GERALDINE M.

Birch, Horton, Bittner & Cherot
1155 Connecticut Ave. NW
Suite 1200
Washington, DC 20036
Phone: 202-659-5800

CARR, J. RICHARD

Peper, Martin, Jensen, Maichel & Hetlage
1875 Eye St. NW
Suite 1200
Washington, DC 20006
Phone: 202-728-0377

CARROCCIO, A. THOMAS

Santarelli, Smith, Kraut & Carroccio
1155 Connecticut Ave. NW
Ninth Floor
Washington, DC 20036
Phone: 202-466-6800

CARSON, VIRGINIA S.

BBC Broadcasting Corp.
3248 Rittenhouse St. NW
Washington, DC 20015
Phone: 202-363-5720
Fax: 202-363-5905

CASCIATO, PETER A.

1500 Sansome St.
Suite 201
San Francisco, CA 94111
Phone: 415-291-8661
Fax: 415-291-8165

CASEY, THOMAS J.

Skadden, Arps, Slate, Meagher & Flom
1440 New York Ave. NW
Washington, DC 20005-2107
Phone: 202-371-7000

CASSERLY, JAMES L.

Squire, Sanders & Dempsey
1201 Pennsylvania Ave. NW
Box 407
Washington, DC 20044
Phone: 202-626-6600

CASSIDY, KEVIN H.

Senior Counsel
IBM Corp.
2000 Purchase St.
Purchase, NY 10577
Phone: 914-697-7250

CASSLER, ROBERT

General Counsel
Copyright Royalty Tribunal
1111 20th St. NW
Suite 450
Washington, DC 20036
Phone: 202-653-5175
Fax: 202-653-5183

CHAPMAN, JOHN H.

Chapman, Moran, Hubbard & Zimmerman
Three Landmark Square
Stamford, CT 06901
Phone: 203-353-8000

CHAPMAN, MORAN, HUBBARD & ZIMMERMAN

Three Landmark Square
Stamford, CT 06901
Phone: 203-353-8000
John H. Chapman, Brian E. Moran.

CHAPPLE, THOMAS L.

Gannett Co. Inc.
1100 Wilson Blvd.
Suite 201
29th Floor
Box 7858
Arlington, VA 22209
Phone: 703-284-6961

CHARRETTE, DEBORAH

Winston & Strawn
2550 M St. NW
Suite 500
Washington, DC 20037
Phone: 202-828-8272

CHASE, SEYMOUR M.

Box 5886
Snowmass Village, CO 81615
Phone: 303-923-9200

CHASKES, DEBORAH M.

Fox, Bennett & Turner
750 17th St. NW
Suite 1100
Washington, DC 20006
Phone: 202-778-2300

CHAUNCEY, TOM II

Gust, Rosenfeld & Henderson
201 N. Central Ave.
3300 Valley Bank Center
Phoenix, AZ 85073
Phone: 602-257-7422
Fax: 602-254-4878

CHETKOF, GARY H.

The Sillerman Companies
150 E. 58th St.
New York, NY 10155
Phone: 212-980-4455
Fax: 212-753-3188

CHETWYND, FRANCES J.

Cole, Raywid & Braverman
1919 Pennsylvania Ave. NW
Washington, DC 20006
Phone: 202-659-9750

CHIRON, STUART Z.

Sprint International Communications Co.
12490 Sunrise Valley Dr.
Reston, VA 22096
Phone: 703-689-7103
Fax: 703-689-5452

CHONG, RACHELLE B.

Graham & James
One Maritim Plaza
Third Floor
San Francisco, CA 94111
Phone: 415-954-0259
Fax: 415-391-2493; 415-391-5906

CHOPNICK, MAX

Conner & Chopnick
12 E. 41st St.
6th Floor
New York, NY 10017
Phone: 212-697-1050

CHRISTENSEN, KAREN

National Public Radio
2025 M St. NW
Washington, DC 20036
Phone: 202-822-2040
Fax: 202-822-2329

CHURCH, ABIAH A.

Walter, Waverfield, Buescher & Chockley
2655 LeJeune Rd.
Suite 906
Miami, FL 33134
Phone: 305-446-3592
Fax: 305-442-0648

CIANELLI, PAUL R.

New England Cable TV Assn.
100 Grandview Rd.
Suite 201
Braintree, MA 02184
Phone: 617-843-3418
Fax: 617-849-6267

CINCIOTTA, LINDA A.

Office of Attorney Personnel Management
U.S. Dept. of Justice
10th & Constitution Ave. NW
Room 4311
Washington, DC 20530
Phone: 202-633-3396

CINNAMON, SCOTT

Kenkel & Associates
1220 19th St. NW
Suite 202
Washington, DC 20036
Phone: 202-659-4401

CITRYNELL, KYLE ANNE

Handmaker & Citrynell
239 S. Fifth St.
Suite 2000
Louisville, KY 40202
Phone: 502-582-1600

CIVIDANES, EMILIO W.

Piper & Marbury
1200 19th St. NW
Suite 700
Washington, DC 20036
Phone: 202-861-3911

CLANCY, DONALD E.

R. C. Crisler & Co.
150 Greenway Terrace
Forest Hills, NY 11375
Phone: 718-544-2519

CLANCY, LYNN M.

Gardner, Carton & Douglas
1001 Pennsylvania Ave. NW
Suite 750N
Washington, DC 20004
Phone: 202-347-9200

CLARK, TERENCE

Squire, Sanders & Dempsey
1201 Pennsylvania Ave. NW
Box 407
Washington, DC 20044
Phone: 202-626-6600

CLEMENT, THOMAS E.

Nixon, Hargrave, Devans & Doyle
One Thomas Circle NW
Suite 800
Washington, DC 20005
Phone: 202-223-7200

CLIFT, WYLAND OALE

Lewis & Lewis
39 Russ St.
Hartford, CT 06106
Phone: 203-278-2300
Fax: 203-278-7400

COFFMAN, GORDON C.

FCC
Office of General Counsel
1919 M St. NW
Room 610
Washington, DC 20554
Phone: 202-632-7220

COHEN, EDWARD B.

Davis, Wright & Tremaine
1752 N St. NW
Suite 800
Washington, DC 20036
Phone: 202-828-2388

COHEN, JONATHAN V.

Arter & Hadden
1919 Pennsylvania Ave. NW
Suite 400
Washington, DC 20006
Phone: 202-775-7100

COHEN, LEWIS I.

Cohen & Berfield, P.C.
1129 20th St. NW
Suite 507
Washington, DC 20036
Phone: 202-466-8565

COHEN, STANLEY B.

Cohn & Marks
1333 New Hampshire Ave. NW
Suite 600
Washington, DC 20036
Phone: 202-293-3860

COHEN, STANLEY S.

Fox, Rothschild, O'Brien & Frankel
2000 Market St.
10th Floor
Philadelphia, PA 19103-3293
Phone: 215-299-2054

COHEN & BERFIELD, P.C.

1129 20th St. NW
Suite 507
Washington, DC 20036
Phone: 202-466-8565
Fax: 202-785-0934
Morton L. Berfield, Lewis I. Cohen, Roy W. Boyce, John J. Schauble.

COHEN, OAVIO B.

Executive Director, Small Company Affairs
U.S. Telephone Assn.
900 19th St. NW
Suite 800
Washington, DC 20006
Phone: 202-835-3133
Fax: 202-835-3248

COHEN, WALLACE M.

1019 19th St. NW
Suite 500
Washington, DC 20036
Phone: 200-785-2020

COHEN, WINSTON BART

11900 Oden Court
Rockville, MD 20852
Phone: 301-983-9616

COHN, LAWRENCE N.

Cohn & Marks
1333 New Hampshire Ave. NW
Suite 600
Washington, DC 20036
Phone: 202-293-3860

COHN, MARCUS

Cohn & Marks
1333 New Hampshire Ave. NW
Suite 600
Washington, DC 20036
Phone: 202-293-3860

COHN & MARKS

1333 New Hampshire Ave. NW
Suite 600
Washington, DC 20036
Phone: 202-293-3860
Fax: 202-293-4827
Allan R. Adler, Lauren M. Bloom, Stanley B. Cohen, Lawrence N. Cohn, Marcus Cohn, Wayne Coy Jr., J. Brian DeBoice, Richard A. Helmick, Robert B. Jacobi, Joel H. Levy, Brian M. Madden, Leonard H. Marks, April McClain-Delaney, Stanley S. Neustadt, Mark L. Pelesh, Robert St. John Roper, Roy R. Russo, Susan V. Sachs, Richard M. Schmidt Jr., Ronald A. Siegel, Ian David Volner, Frank Wiggins.

COLBY, LAUREN A.

10 E. Fourth St.
Box 113
Frederick, MD 21701
Phone: 301-663-1086
Fax: 301-695-8734

COLE, HARRY F.

Bechtel & Cole, Chartered
2101 L St. NW
Suite 502
Washington, DC 20037
Phone: 202-833-4190

COLE, JOHN P. JR.

Cole, Raywid & Braverman
1919 Pennsylvania Ave. NW
Washington, DC 20006
Phone: 202-659-9750

COLE, RAYWID & BRAVERMAN

1919 Pennsylvania Ave. NW
Washington, DC 20006
Phone: 202-659-9750
Burt A. Braverman, Frances J. Chetwynd, John P. Cole Jr., Maurita K. Coley, Paul Glist, Wesley R. Heppler, James F. Ireland III, Robert L. James, Alan Raywid, Joseph R. Reifer, David S. Silverman.

COLEMAN, RANDALL S.

US West Inc.
1020 19th St. NW
Suite 700
Washington, DC 20036
Phone: 202-429-3139

COLEY, MAURITA K.

Cole, Raywid & Braverman
1919 Pennsylvania Ave. NW
Washington, DC 20006
Phone: 202-659-9750

COLL, ROBERT W.

2905 Davenport St. NW
Washington, DC 20008
Phone: 202-362-2664

COLLIER, SHANNON, RILL & SCOTT

1055 Thomas Jefferson St. NW
Suite 300
Washington, DC 20007
Phone: 202-342-8400
Daniel Harrold, T. Michael Jankowski, Joel Yohalem.

COLLINS, BRUCE

Corporate V.P. & Gen. Counsel
C-SPAN
400 N. Capitol St. NW
Suite 650
Washington, DC 20001
Phone: 202-626-7950
Fax: 202-783-0315

COLLINS, KATHLEEN J.

FCC
1919 M St. NW
Washington, DC 20554
Phone: 202-632-7265

CONBOY, BRIAN

V.P., Government Affairs
Time Warner Inc.
1050 Connecticut Ave. NW
Suite 850
Washington, DC 20036-5334
Phone: 202-861-4056
Fax: 202-785-3757; 202-463-5005

CONBOY, KEVIN

Powell, Goldstein, Frazer & Murphy
1100 Citizens & Southern National Bank
35 Broad St.
Atlanta, GA 30335
Phone: 404-572-6600

CONGER, GORDON G.

Preston, Thorgrimson, Shidler, Gates & Ellis
5400 Columbia Seafirst Center
701 Fifth Ave.
Seattle, WA 98104-7011
Phone: 206-623-7580

CONN, ROBERT E.

Shaw, Pittman, Potts & Trowbridge
2300 N St. NW
Washington, DC 20037
Phone: 202-663-8093

CONNER, MARJORIE K.

2207 Montego Dr.
Cordova, TN 38018
Phone: 901-386-7402

CONNOLLY, PETER M.

Koteen & Naftalin
1150 Connecticut Ave. NW
Suite 1000
Washington, DC 20036
Phone: 202-467-5700

CONNOR, J. PARKER

Mullin, Rhyne, Emmons & Topel, P.C.
1000 Connecticut Ave. NW
Suite 500
Washington, DC 20036
Phone: 202-659-4700

COOK, ANTOINETTE DIBBLE

Counsel
Senate Commerce Committee
Hart Senate Office Bldg.
Room 227
Washington, DC 20510
Phone: 202-224-9340

COOK, JAMES ALAN

Cook & Lefevre, P.C.
1105 Harker Ave.
Palo Alto, CA 94301
Phone: 415-328-0103
Fax: 415-328-0106

COOKE, JAMES R.

Harris, Beach & Wilcox
1611 N. Kent St.
Suite 1000
Arlington, VA 22209
Phone: 703-528-1600
Fax: 703-524-8977

COONAN, LIAM S.

Southwestern Bell Telephone Co.
1667 K St. NW
Suite 1000
Washington, DC 20006
Phone: 202-293-8563

COONEY, MARY-JO

U.S. Dept. of Transportation
400 7th St. SW
Room 8201
Washington, DC 20590
Phone: 202-366-0633

COONEY, TIMOTHY J.

Bishop, Cook, Purcell & Reynolds
1400 L St. NW
Suite 800
Washington, DC 20005
Phone: 202-371-5732

COOPER, GROVER C.

Fisher, Wayland, Cooper & Leader
1255 23rd St. NW
Suite 800
Washington, DC 20037-1125
Phone: 202-775-3534

COOPER, JOOI L.

MCI Communications Corp.
1133 19th St. NW
Washington, DC 20036
Phone: 202-887-2145

COOPER, LAWRENCE

BellSouth Services
3535 Colonnade Parkway
Room 52C1
Birmingham, AL 35243
Phone: 205-977-1227
Fax: 205-977-1213

COOPER, PAMELA C.

McFadden, Evans & Sill
1220 19th St. NW
Suite 501
Washington, DC 20036
Phone: 202-293-0700

COOPER, EPSTEIN & HUREWITZ

345 N. Maple Dr.
Suite 200
Beverly Hills, CA 90210
Phone: 213-278-1111
Fax: 213-271-0307
Karen Magid.

COOPER, WHITE & COOPER

101 California St.
16th Floor
San Francisco, CA 94111
Phone: 415-433-1900
Fax: 415-433-5530
Mark P. Schreiber, Jed E. Solomon, Walter W. Hansell, Robert M. Raymer, Neil L. Shapiro.

CORAN, STEPHEN E.

Brown, Finn & Nietert, Chartered
1920 N St. NW
Suite 660
Washington, DC 20036
Phone: 202-887-0600

Attorneys

CORAZZINI, ROBERT F.

Pepper & Corazzini
1776 K St. NW
Suite 200
Washington, DC 20006
Phone: 202-296-0600

CORBETT, BERNARD RALPH

1990 M St. NW
Washington, DC 20036
Phone: 202-296-9000

CORBETT, DENNIS P.

Leventhal, Senter & Lerman
2000 K St. NW
Suite 600
Washington, DC 20006-1809
Phone: 202-416-6780

CORDERO-VAZQUEZ, HECTOR

Ensenada 418
Caparra Heights, PR 00920
Phone: 809-783-1399

CORDON, ALFRED C. JR.

Cordon & Kelly
1920 N St. NW
Second Floor
Washington, DC 20036
Phone: 202-293-2300

CORDON & KELLY

1920 N St. NW
Second Floor
Washington, DC 20036
Phone: 202-293-2300
Fax: 202-223-8175
Alfred C. Cordon Jr., Dennis J. Kelly.

CORN-REVERE, ROBERT

FCC
Office of Commissioner Quello
1919 M St. NW
Room 802
Washington, DC 20554
Phone: 202-632-7557

CORNELL, DIANE J.

FCC
Office of Commissioner Marshall
1919 M St. NW
Room 826
Washington, DC 20554
Phone: 202-632-6446

CORRADO, MARC G.

Leventhal, Senter & Lerman
2000 K St. NW
Suite 600
Washington, DC 20006-1809
Phone: 202-416-6742

COSSART, JOHN W.

BellSouth Mobility Inc.
5600 Glenridge Dr.
Suite 600
Atlanta, GA 30342
Phone: 404-847-3506

COSSON, DAVID

National Telephone Cooperative Assn.
2626 Pennsylvania Ave. NW
Washington, DC 20037
Phone: 202-298-2326

COSTLOW, DEBORAH

Winston & Strawn
2550 M St. NW
Suite 500
Washington, DC 20037
Phone: 020-828-8428

COULTER, WILLIAM K.

V.P., Government Affairs
Comsat World Systems Division
950 L'Enfant Plaza South SW
Washington, DC 20024
Phone: 202-863-6140
Fax: 202-488-3814

COUNTRYMAN, JOAN E.

Murphy & Malone
1901 L St. NW
Suite 200
Washington, DC 20036-3506
Phone: 202-223-5062

COUZENS, MICHAEL

385 Eighth St.
Second Floor
San Francisco, CA 94103
Phone: 415-621-4030
Fax: 415-626-5788

COVINGTON & BURLING

1201 Pennsylvania Ave. NW
Box 7566
Washington, DC 20044
Phone: 202-662-6000
Fax: 202-662-6291; 202-737-0528
Jonathan D. Blake, D. Scott Coward, Edgar F. Czarra Jr., William H. Fitz, Christopher T. Fleming, Francis R. Hawkins Jr., Gregory M. Schmidt, J. Gregory Sidak, Martin Wald, Michael S. Horne, Paul J. Berman, Michael E. Cutler, Debora L. Osgood, Douglas R. Wright.

COWAN, LIEBOWITZ & LATMAN, P.C.

605 Third Ave.
New York, NY 10158
Phone: 212-503-6200
Fax: 212-986-2390
Simon Gerson, Sidney I. Liebowitz.

COWARD, D. SCOTT

Covington & Burling
1201 Pennsylvania Ave. NW
Box 7566
Washington, DC 20044
Phone: 202-662-5662

COWARD, LLOYD W.

Meyer, Fallor, Weisman & Greenburg, P.C.
4400 Jenifer St. NW
Suite 380
Washington, DC 20015
Phone: 202-362-1100

COX, KENNETH A.

Haley, Bader & Potts
2000 M St. NW
Suite 600
Washington, DC 20036
Phone: 202-331-0606

COY, WAYNE JR.

Cohn & Marks
1333 New Hampshire Ave. NW
Suite 600
Washington, DC 20036
Phone: 202-293-3860

CRAKES, LYNN M.

Leventhal, Senter & Lerman
2000 K St. NW
Suite 600
Washington, DC 20006-1809
Phone: 202-416-6748

CRAMER, RACHEL D.

Mullin, Rhyne, Emmons & Topel, P.C.
1000 Connecticut Ave. NW
Suite 500
Washington, DC 20036
Phone: 202-659-4700

CRANBERG, MARCIA

Arnold & Porter
1200 New Hampshire Ave. NW
Washington, DC 20036
Phone: 202-872-6700

CRANE, DAVID W.

2787 E. Oakland Park Blvd.
Suite 403
Fort Lauderdale, FL 33306
Phone: 305-565-4848

CRAWFORD, HENRY E.

Buenzle & Crawford
2000 L St. NW
Suite 802
Washington, DC 20036
Phone: 202-296-0808

CRIGLER, JOHN P.

Haley, Bader & Potts
2000 M St. NW
Suite 600
Washington, DC 20036
Phone: 202-331-0606

CRISPIN, WILLIAM H.

Verner, Lipfert, Bernhard, McPherson & Hand, Chartered
McPherson Bldg.
901 15th St. NW
Suite 700
Washington, DC 20005-2301
Phone: 202-371-6080

CROWE, THOMAS K.

Hopkins & Sutter
888 16th St. NW
Washington, DC 20006
Phone: 202-835-8145

CROWELL & MORING

1001 Pennsylvania Ave. NW
Washington, DC 20004-2505
Phone: 202-624-2500
Fax: 202-628-5116
Robert P. Deyling, Victor E. Ferrall Jr., Robert M. Halperin, Edward Jackson, John T. Scott III, Linda K. Smith, John I. Stewart Jr., William D. Wallace.

CSIA, JOHN ZOLTAN

Donrey Media Group
4850 Ampere Dr.
Box 10000
Reno, NV 89510
Phone: 702-786-8880

CUNARD, JEFFREY P.

Debevoise & Plimpton
555 13th St. NW
Suite 1100-E
Washington, DC 20004
Phone: 202-383-8000

CUNNINGHAM, LENORE SMITH

FCC
1919 M St. NW
Room 302
Washington, DC 20554
Phone: 202-632-6485

CURTIS, VINCENT J. JR.

Fletcher, Heald & Hildreth
1225 Connecticut Ave. NW
Suite 400
Washington, DC 20036-2679
Phone: 202-828-5720

CUTCLIFF, LEE S.

AT&T
One Oak Way
Room 4ED116
Berkeley Heights, NJ 07922
Phone: 201-771-2480

CUTLER, HENRY MILES (TREY) III

Locke Purnell Rain & Harrell, P.C.
2200 Ross Ave.
Suite 2200
Dallas, TX 75201-6776
Phone: 214-740-8000

CUTLER, MICHAEL E.

Covington & Burling
1201 Pennsylvania Ave. NW
Box 7566
Washington, DC 20044
Phone: 202-662-5258

CYHULSKI, LOUISE

Pepper & Corazzini
1776 K St. NW
Suite 200
Washington, DC 20006
Phone: 202-296-0600

CZARRA, EDGAR F. JR.

Covington & Burling
1201 Pennsylvania Ave. NW
Box 7566
Washington, DC 20044
Phone: 202-662-5138

DABNEY, M. JEAN

5903 Sherwood Dr.
Peoria, IL 61614
Phone: 309-691-4785

DAFFNER, GREGG

U.S. Dept. of Commerce
NTIA
14th & Constitution Ave. NW
Room H4717
Washington, DC 20230
Phone: 202-337-1816
Fax: 202-377-1635

DANNER, DAVID W.

Piper & Marbury
1200 19th St. NW
Suite 700
Washington, DC 20036
Phone: 202-861-3953

DANNER, SANDRA K.

Bryan, Cave, McPheeters & McRoberts
700 13th St. NW
Suite 700
Washington, DC 20005-3960
Phone: 202-508-6042

DANZIGER, PETER L.

O'Connell & Aronowitz
100 State St.
Albany, NY 12207
Phone: 518-462-5601

DARBY, GEORGE E.

Law Offices of George E. Darby
Box 61450
Honolulu, HI 96639-1450
Phones: 808-225-0558; 808-955-1445
Fax: 808-955-2936

DARONCO, PETER J.

FCC
2025 M St. NW
Room 5202
Washington, DC 20554
Phone: 202-632-6497

DASH, GLEN R.

593 Massachusetts Ave.
Boxborough, MA 01719
Phone: 508-263-2662
Fax: 508-263-7086

DAVID, JONATHAN

1515 N. Courthouse Rd.
Suite 301
Arlington, VA 22201
Phone: 703-276-9007

DAVIDSON, SETH A.

Assoc. General Counsel
NCTA
1724 Massachusetts Ave. NW
Washington, DC 20036
Phone: 202-775-3664
Fax: 202-775-3603

DAVIDSON, TOM W.

Sidley & Austin
1722 Eye St. NW
Washington, DC 20006
Phone: 202-429-4062

DAVIS, JOHN I.

Dow, Lohnes & Albertson
1255 23rd St. NW
Suite 500
Washington, DC 20037
Phone: 202-857-2775

DAVIS, WILLIAM A. II

Tharrington, Smith & Hargrove
209 Fayetteville St. Mall
Box 1151
Raleigh, NC 27602
Phone: 919-821-4711

DAVIS WRIGHT & TREMAINE

2600 Century Square
1501 Fourth Ave.
Seattle, WA 98101-1688
Phone: 206-622-3150
Fax: 206-628-7040
1752 N St. NW
Suite 800
Washington, DC 20036
Phone: 202-828-2388
Edward B. Cohen, Bruce Kraselsky, Marshall J. Nelson, Daniel M. Waggoner, R. Bruce Easter Jr., Richard S. Wyde.

DAVISON, CARESSA L.

Blooston, Mordkofsky, Jackson & Dickens
2120 L St. NW
Washington, DC 20037
Phone: 202-659-0830

DAVIS, RACHEL O.

109 Ballard Dr.
West Hartford, CT 06119
Phone: 203-523-4322

DAVIS, GRAHAM & STUBBS

370 17th St.
Suite 4700
Denver, CO 80202
Phone: 303-892-9400
Fax: 303-893-1379
John L. McCabe, Robert S. Zinn

DAY, FREDERICK J.

Keller & Heckman
1150 17th St. NW
Suite 1000
Washington, DC 20036
Phone: 202-956-5629

DEALY, JOHN F.

Shaw, Pittman, Potts & Trowbridge
2300 N St. NW
Washington, DC 20037
Phone: 202-663-8181

DEBEVOISE & PLIMPTON

875 Third Ave.
25th Floor
New York, NY 10022
Phone: 212-909-6000
Fax: 212-909-6836
555 13th St. NW
Suite 1100-E
Washington, DC 20004
Phone: 202-383-8000
333 S. Grand Ave.
Suite 5150
Los Angeles, CA 90071
Phone: 213-680-8000
Mario L. Baeza, Richard D. Bohm, James C. Goodale, John G. Koeltl, Robert R. Bruce, Jeffrey P. Cunard, Mark D. Director, Robert J. Geniesee.

DEBOICE, J. BRIAN

Cohn & Marks
1333 New Hampshire Ave. NW
Suite 600
Washington, DC 20036
Phone: 202-293-3860

DEBUNDA, SALVATORE M.

Fox, Rothschild, O'Brien & Frankel
2000 Market St.
10th Floor
Philadelphia, PA 19103-3293
Phone: 215-299-2062

DEBUSK, F. AMANDA

O'Melveny & Myers
555 13th St. NW
Suite 500 W
Washington, DC 20004-1109
Phone: 202-383-5310

DELANEY, PAUL L.

115 N. Fairfax St.
Alexandria, VA 22314
Phone: 703-683-4200

DELL'APA, JAMES M.

ORS Associates
2015 Kingle Rd. NW
Washington, DC 20010
Phone: 202-462-2232

DELSACK, KURT

25 Mainsail Dr.
Corona Del Mar, CA 92625
Phone: 714-759-1660
Fax: 714-434-6969

DENHAM, V. ROBERT

Powell, Goldstein, Frazer & Murphy
1100 Citizens & Southern National Bank
35 Broad St.
Atlanta, GA 30335
Phone: 404-572-6600

DENNIS, PATRICIA DIAZ

Jones, Day, Reavis & Pogue
1450 G St. NW
Suite 6000
Washington, DC 20005
Phone: 202-879-3819

DENVIR, JAMES P.

Akin, Gump, Strauss, Hauer & Feld
1333 New Hampshire Ave. NW
Suite 400
Washington, DC 20036
Phone: 202-887-4118

DEPONT, ROBERT A.

Fletcher, Heald & Hildreth
1225 Connecticut Ave. NW
Suite 400
Washington, DC 20036-2679
Phone: 202-828-5762

DeROSA, FRANCIS J.

General Counsel
GE Communications & Services
570 Lexington Ave.
31st Floor
New York, NY 10022
Phone: 212-836-2008

DESILVA, ERIC W.

Wiley, Rein & Fielding
1776 K St. NW
Washington, DC 20006
Phone: 202-828-3182

DESOTO, KURT E.

Wiley, Rein & Fielding
1776 K St. NW
Washington, DC 20006
Phone: 202-429-7235

DEUTSCH, ELLEN S.

Thelen, Marrin, Johnson & Bridges
Two Embarcadero Center
San Francisco, CA 94111
Phone: 415-392-6320

DEVLIN, J. RICHARD

V.P., Law & External Affairs
United Telecommunications Inc.
2330 Shawnee Mission Pkwy.
Westwood, KS 66205
Phone: 913-676-8440

DeVORE, LAWRENCE M.

V.P., International Marketing & Sales
Contel ASC International
15200 Omega Dr.
Rockville, MD 20850
Phone: 301-590-7070
Fax: 301-590-7055
Telex: 440567

DEYLING, ROBERT P.

Crowell & Moring
1001 Pennsylvania Ave. NW
Washington, DC 20004-2505
Phone: 202-624-2936

DI LALLO, KEVIN

Gardner, Carton & Douglas
1001 Pennsylvania Ave. NW
Suite 750N
Washington, DC 20004
Phone: 202-347-9200

DIAMOND, MARVIN J.

Hogan & Hartson
555 13th St. NW
Washington, DC 20004
Phone: 202-637-6523

DIAZ RIVERA, MIGUEL A.

Puerto Rico Telephone Co.
GPO Box 998
San Juan, PR 00936
Phone: 809-792-1405

DICKENS, BENJAMIN H. JR.

Blooston, Mordkofsky, Jackson & Dickens
2120 L St. NW
Washington, DC 20037
Phone: 202-659-0830

DIELMANN, HEINZ J.

Murphy & Malone
1901 L St. NW
Suite 200
Washington, DC 20036-3506
Phone: 202-223-5062

DIERCKS, WALTER E.

Rubin, Winston, Diercks & Harris
1730 M St. NW
Suite 412
Washington, DC 20036
Phone: 202-861-0870

DINGWALL, CRAIG D.

US Sprint Communications Co.
2002 Edmund Halley Dr.
Reston, VA 22091
Phones: 703-264-4968; 703-264-4965

DIRECTOR, MARK D.

Debevoise & Plimpton
555 13th St. NW
Suite 1100-E
Washington, DC 20004
Phone: 202-383-8000

DISENHAUS, HELEN

Swidler & Berlin, Chartered
3000 K St. NW
Suite 300
Washington, DC 20007
Phone: 202-944-4300

DISTEL, DENISE MARIE

Palm Beach County Attorney's Office
301 N. Olive Ave.
Suite 601
West Palm Beach, FL 33401
Phone: 407-355-2225
Fax: 407-355-4398

DITTRICK, CHRISTY J.

Hogan & Hartson
555 13th St. NW
Washington, DC 20004
Phone: 202-637-5705

DODD, JOHN F.

United Telecommunications Inc.
2330 Johnson Dr.
Shawnee Mission, KS 66205
Phone: 913-676-3230

DODGE, JOHN C.

Public Advocate
State House Station No. 112
Augusta, ME 04333
Phone: 207-289-2445

DOLAN, PAUL J.

Thrasher, Dinsmore & Dolan
100 Center St.
Chardon, OH 44024
Phone: 216-285-2242

DOMINGUEZ, ROBERT JACK

Swidler & Berlin, Chartered
3000 K St. NW
Suite 300
Washington, DC 20007
Phone: 202-944-4300

DORCH, REBECCA L.

Bryan, Cave, McPheeters & McRoberts
700 13th St. NW
Suite 700
Washington, DC 20005-3960
Phone: 202-508-6106

DOUGHERTY, THOMAS J.

7308 Burdette Court
Bethesda, MD 20817
Phone: 301-365-1030
Fax: 301-365-1037

DOUGHERTY, THOMAS J. JR.

Fletcher, Heald & Hildreth
1225 Connecticut Ave. NW
Suite 400
Washington, DC 20036-2679
Phone: 202-828-5732

DOUGLAS, GEORGE R. JR.

1819 H St. NW
Suite 630
Washington, DC 20006
Phone: 202-775-1150
Fax: 703-979-1487

DOW, LOHNES & ALBERTSON

1255 23rd St. NW
Suite 500
Washington, DC 20037
Phone: 202-857-2500
Fax: 202-857-2900
Michael D. Basile, Raymond G. Bender Jr., Alan C. Campbell, John I. Davis, Peter H. Doyle, John R. Feore Jr., Todd D. Gray, Donna C. Gregg, Ralph Williams Hardy Jr., J. G. Harrington, Werner K. Hartenberger, Thomas J. Hutton, Elizabeth J. Gustafson, John S. Logan, Charles J. McKerns, J. Dominic Monahan, B. Dwight Perry, Suzanne Meyer Perry, Laura H. Phillips, J. Christopher Redding, Laurie Jo Trainer, Nancy L. Wolf.

Attorneys

DOWELL, EDWINA E.

Assistant Gen. Counsel
Univisa Inc.
2121 Ave. of the Stars
Suite 3300
Los Angeles, CA 90067
Phone: 213-552-6631
Fax: 213-286-1615

DOYLE, PETER H.

Dow, Lohnes & Albertson
1255 23rd St. NW
Suite 500
Washington, DC 20037
Phone: 202-857-2634

DRAYER, MICHAEL

Mintz, Levin, Cohn, Ferris, Glövsky & Popeo,
P.C.
1825 Eye St. NW
12th Floor
Washington, DC 20006
Phone: 202-293-0500

DROPKIN, PHILIP

Counsel
Cablevision Industries Corp.
6 Wierk Ave.
Liberty, NY 12754
Phone: 914-292-7550
Fax: 914-292-2180

DUFFY, GERARD J.

Blooston, Mordkofsky, Jackson & Dickens
2120 L St. NW
Washington, DC 20037
Phone: 202-659-0830

DUFFY, JOHN J.

Piper & Marbury
1200 19th St. NW
Suite 700
Washington, DC 20036
Phone: 202-861-3938

DUNAVANT, LEONARD C. JR.

Goodman, Glazer, Greener, Schneider,
McQuiston & Kremer, P.C.
First Tennessee Bank Bldg.
15th Floor
Memphis, TN 38103
Phone: 901-525-4466
Fax: 901-525-4714

DUNBAR, JAMES V. JR.

Berry, Dunbar, Daniel, O'Connor, Jordan &
Eslinger
1200 Main St., 8th Floor
Box 11645
Columbia, SC 29211
Phone: 803-765-1030
Fax: 803-799-5536

DUNHAM, CORYDON B.

Cahill, Gordon & Reindel
80 Pine St.
New York, NY 10005
Phone: 212-701-3000

DUNNE, JOSEPH E. III

May & Dunne, Chartered
1000 Thomas Jefferson St. NW
Suite 520
Washington, DC 20007
Phone: 202-298-6345

DUNSTAN, JAMES E.

Haley, Bader & Potts
2000 M St. NW
Suite 600
Washington, DC 20036
Phone: 202-331-0606

DURAND, WILLIAM D.

V.P. of Operations & Legal Counsel
New England Cable TV Assn.
100 Grandview Rd.

Suite 201
Braintree, MA 02184
Phone: 617-843-3418
Fax: 617-849-6267

DUVERNOY, CHRISTIAN L.

Wilmer, Cutler & Pickering
2445 M St. NW
Washington, DC 20037-1420
Phone: 202-663-6000

DYK, TIMOTHY B.

Jones, Day, Reavis & Pogue
1450 G St. NW
Suite 6000
Washington, DC 20005
Phone: 202-879-3939

EARLY, DOLORES L.

The Arbitron Co.
312 Marshall Ave.
Laurel, MD 20707
Phone: 301-497-4727
Fax: 301-497-5225

EASTER, R. BRUCE JR.

Davis, Wright & Tremaine
2600 Century Square
1501 Fourth Ave.
Seattle, WA 98101-1688
Phone: 206-622-3150

EATON, CATHERINE T.

Sutherland, Asbill & Brennan
1275 Pennsylvania Ave. NW
Washington, DC 20004
Phone: 202-383-0525

ECKARD, LINDA J.

Mullin, Rhyne, Emmons & Topel, P.C.
1000 Connecticut Ave. NW
Suite 500
Washington, DC 20036
Phone: 202-659-4700

EDGE, JOE DIXON

Hopkins & Sutter
888 16th St. NW
Washington, DC 20006
Phone: 202-835-8242

EDMUNDSON, JAMES K. JR.

Gardner, Carton & Douglas
1001 Pennsylvania Ave. NW
Suite 750N
Washington, DC 20004
Phone: 202-347-9200

EDWARDS, PETER L.

1200 17th St.
Suite 3000
Denver, CO 80202
Phone: 303-623-9000

EFFROS, STEPHEN R.

Community Antenna Television Assn.
3977 Chain Bridge Rd.
Box 1005
Fairfax, VA 22030
Phone: 703-691-8875
Fax: 703-691-8911

EGER, JOHN

551 Westover Rd.
Stamford, CT 06902

EISEN, BRUCE

Kaye, Scholer, Fierman, Hays & Handler
901 15th St. NW
Suite 1100
Washington, DC 20005
Phone: 202-682-3500

EISEN, ERIC A.

Birch, Horton, Bittner & Cherot
1155 Connecticut Ave. NW
Suite 1200
Washington, DC 20036
Phone: 202-659-5800

EISENSTEIN, JAMES S.

The Tremont Group Ltd.
2929 Commercial Blvd.
Penthouse C
Fort Lauderdale, FL 33308
Phone: 305-776-7815
Fax: 305-938-0574

EISGRAU, ADAM M.

Sidley & Austin
1722 Eye St. NW
Washington, DC 20006
Phone: 202-429-5167

ELARDO, DONALD J.

Assoc. Regulatory Counsel
MCI Communications Corp.
1133 19th St. NW
Washington, DC 20036
Phone: 202-887-2006

ELLERMAN, BRUCE R.

Latham & Watkins
1001 Pennsylvania Ave. NW
Suite 1300
Washington, DC 20004-2505
Phone: 202-637-2200

ELLIS, JAMES D.

Sr. Exec. V.P. & Gen. Counsel
Southwestern Bell Corp.
One Bell Center
Suite 4212
St. Louis, MO 63101
Phone: 314-235-3395
Fax: 314-235-5856

ELLISON, MARK C.

Satellite Bcstg. & Communications Assn.
225 Reinekers Lane
Suite 600
Alexandria, VA 22314
Phone: 703-549-6990
Fax: 703-549-7640

EMERITZ, ROBERT E.

Pike & Fischer Inc.
4600 East-West Highway
Suite 200
Bethesda, MD 20814-1438
Phone: 301-654-6262

EMERT, STANLEY G. JR.

Lockridge & Becker
600 One Centre Square
Box 107
Knoxville, TN 37901
Phones: 615-522-4194; 615-546-1528

EMMER, MATTHEW D.

Fleischman & Walsh, P.C.
1400 16th St. NW
Washington, DC 20036
Phone: 202-939-7920

EMMONS, NATHANIEL F.

Mullin, Rhyne, Emmons & Topel, P.C.
1000 Connecticut Ave. NW
Suite 500
Washington, DC 20036
Phone: 202-659-4700

EMORD, JONATHAN W.

Wiley, Rein & Fielding
1776 K St. NW
Washington, DC 20006
Phone: 202-775-3535

ENDE, ASHER H.

1615 M St. NW
Suite 700
Washington, DC 20036
Phone: 202-955-6300

ENGLISH, WILLIAM D.

Satellite Transponder Leasing Corp.
8280 Greensboro Dr.
Suite 605
McLean, VA 22102
Phone: 703-848-4040

ENNIS, JAMES G.

Fletcher, Heald & Hildreth
1225 Connecticut Ave. NW
Suite 400
Washington, DC 20036-2679
Phone: 202-828-5782

EPSTEIN, GARY M.

Latham & Watkins
1001 Pennsylvania Ave. NW
Suite 1300
Washington, DC 20004-2505
Phone: 202-637-2200

EPSTEIN, ROBERT J.

Epstein, Levy & Levinsohn, P.C.
1780 Broadway
Suite 1200
New York, NY 10019
Phone: 212-765-5038

EPSTEIN, LEVY & LEVINSOHN, P.C.

1780 Broadway
Suite 1200
New York, NY 10019
Phone: 212-765-5038
Fax: 212-262-2937
Robert J. Epstein, Benton J. Levy, Mark A.
Levinsohn, Joel H. Weinstein.

EPSTIEN, FREDRIC E.

Boose Casey Clikin Lubitz Martens McBane
& O'Connell
515 N. Flagler Dr.
Northbridge Tower 1
19th Floor
West Palm Beach, FL 33402-4626
Phone: 305-832-5900
Fax: 407-833-4209

ESBIN, BARBARA S.

Spiegel & McDiarmid
1350 New York Ave. NW
Washington, DC 20005
Phone: 202-879-4000

ESMAN, MARJORIE R.

Walker, Bordeon, Hamlin, Theriot & Hardy
701 S. Peters St.
New Orleans, LA 70130
Phone: 504-524-5328

EVANS, DONALD J.

McFadden, Evans & Sill
1220 19th St. NW
Suite 501
Washington, DC 20036
Phone: 202-293-0700

EVANS, JANET M.

U.S. Federal Trade Commission
601 Pennsylvania Ave. NW
Room 4122
Washington, DC 20580
Phone: 202-326-3088

EWALT, JAMES H.

Community Antenna Television Assn.
3977 Chain Bridge Rd.
Box 1005
Fairfax, VA 22030
Phone: 703-691-8875
Fax: 703-691-8911

FABER, MICHAEL W.

Reid & Priest
Market Square
701 Pennsylvania Ave. NW
Washington, DC 20004
Phone: 202-508-4020

FADEM, STEVEN S.

V.P., Business Affairs & General Counsel
Multimedia Entertainment Inc.
75 Rockefeller Plaza
22nd Floor
New York, NY 10019
Phone: 212-484-7993
Fax: 212-484-7998

FAGAN, KEITH H.

Asst. General Counsel
Communications Satellite Corp.
950 L'Enfant Plaza SW
Washington, DC 20024
Phone: 202-863-6011
Fax: 202-488-3819
Telex: 197800

FAGER, CHRISTOPHER B.

E! Entertainment TV
1800 N. Vine St.
Hollywood, CA 90028
Phone: 213-960-5800

FANNIN, MELANIE S.

Southwestern Bell Telephone Co.
1010 Pine
Room 2305
St. Louis, MD 63101
Phone: 314-331-2930

FARHAT, ANN C.

Bechtel & Cole, Chartered
2101 L St. NW
Suite 502
Washington, DC 20037
Phone: 202-833-4190

FARQUHAR, MICHELE

FCC
1919 M St. NW
Washington, DC 20554
Phone: 202-632-7792

FARTHING, PENELOPE S.

Patton, Boggs & Blow
2550 M St. NW
Room 800
Washington, DC 20037
Phone: 202-457-6313
Fax: 202-457-6315

FEATHERSTUN, CHARLES P.

BellSouth Enterprises Inc.
1155 Peachtree St. NE
Suite 1717
Atlanta, GA 30367
Phone: 404-249-4994
Fax: 404-249-4766; 404-249-4732

FEELY, F. JOSEPH III

C&P Telephone Co.
1710 H St. NW
Washington, DC 20006
Phone: 202-392-4456

FEIGENBAUM, BENNETT

Riker, Danzig, Scherer, Hyland & Perretti
Dne Speedwell Ave.
Morristown, NJ 07960
Phone: 201-538-0800

FEINBERG, PETER H.

Pepper & Corazzini
1776 K St. NW
Suite 200
Washington, DC 20006
Phone: 202-296-0600

FELDMAN, PAUL J.

Arent, Fox, Kintner, Plotkin & Kahn
Washington Square
1050 Connecticut Ave. NW
Suite 600
Washington, DC 20036-5339
Phone: 202-857-6032

FELDSTEIN, STUART F.

Fleischman & Walsh, P.C.
1400 16th St. NW
Washington, DC 20036
Phone: 202-939-7906

FENELON, THERESA

Pillsbury, Madison & Sutro
1667 K St. NW
Suite 1100
Washington, DC 20006
Phone: 202-463-2355

FEORE, JOHN R. JR.

Dow, Lohnes & Albertson
1255 23rd St. NW
Suite 500
Washington, DC 20037
Phone: 202-857-2786

FERNANDEZ, JOHN P.

Corporation for Public Broadcasting
Office of the General Counsel
901 E St. NW
Suite 200
Washington, DC 20004-2006
Phones: 202-879-9708; 202-879-9600
Fax: 202-783-1019

FERRALL, VICTOR E. JR.

Crowell & Moring
1001 Pennsylvania Ave. NW
Washington, DC 20004-2505
Phone: 202-624-2535

FERRIS, CHARLES D.

Mintz, Levin, Cohn, Ferris, Glovsky & Popeo,
P.C.
1825 Eye St. NW
12th Floor
Washington, DC 20006
Phone: 202-293-0500

FIELD, JOHN D.

United Artists Entertainment Co.
2930 E. Third Ave.
Box 65008
Denver, CO 80206
Phone: 303-321-4242

FIELDS, MARK E.

Miller & Fields, P.C.
1990 M St. NW
Suite 760
Washington, DC 20036
Phone: 202-785-2720

FIFER, SAMUEL

Sonnenschein, Nath & Rosenthal
8000 Sears Tower
Chicago, IL 60606
Phone: 312-876-3114

FIMEA, VICTORIA E.

Squire, Sanders & Dampsey
1201 Pennsylvania Ave. NW
Box 407
Washington, DC 20044
Phone: 202-626-6600

FINE, DAVID C.

Southwestern Bell Corp.
1667 K St. NW
Suite 1000
Washington, DC 20006
Phone: 202-293-8570

FINERFROCK, JAMES

Becker & Finerfrock, P.C.
1915 Eye St. NW
Suite 800
Washington, DC 20006
Phone: 202-833-4422

FINGERHUT, MICHAEL B.

US Sprint Communications Co.
1850 M St. NW
Suite 1110
Washington, DC 20036
Phone: 202-857-1030
Fax: 202-822-8999

FINKELSTEIN, THOMPSON & LOUGHRAN

2828 Pennsylvania Ave. NW
Suite 200
Washington, DC 20007
Phone: 202-337-8000
Fax: 202-965-9363
L. Kendall Satterfield, Douglas G. Thompson Jr.

FINN, FREDERICK W.

Brown, Finn & Nietert, Chartered
1920 N St. NW
Suite 660
Washington, DC 20036
Phone: 202-887-0600

FIORINI, JOHN E. III

Gardner, Carton & Douglas
1001 Pennsylvania Ave. NW
Suite 750N
Washington, DC 20004
Phone: 202-347-9200

FIRESTONE, CHARLES M.

1250 Connecticut Ave. NW
Suite 700
Washington, DC 20036
Phone: 202-637-6677

FIRESTONE, MARTIN E.

Mullin, Rhyne, Emmons & Topel, P.C.
1000 Connecticut Ave. NW
Suite 500
Washington, DC 20036
Phone: 202-659-4700

FIRESTONE, RICHARD M.

Chief, Common Carrier Bureau
FCC
1919 M St. NW
Room 500
Washington, DC 20554
Phone: 202-632-6910

FISHER, BEN C.

Fisher, Wayland, Cooper & Leader
1255 23rd St. NW
Suite 800
Washington, DC 20037-1125
Phone: 202-775-3537

FISHER, JANE A.

Wiley, Rein & Fielding
1776 K St. NW
Washington, DC 20006
Phone: 202-429-7230

FISHER, RANDALL D.

Baraff, Koerner, Diender & Hochberg, P.C.
2033 M St. NW
Suite 700
Washington, DC 20036
Phone: 202-452-8200

FISHER, ROBERT C.

Fisher, Wayland, Cooper & Leader
1255 23rd St. NW
Suite 800
Washington, DC 20037-1125
Phone: 202-775-5664

FISHER, THOMAS G.

V.P., General Counsel & Secy.
Meredith Corp.
1716 Locust St.
Des Moines, IA 50336
Phone: 515-284-2201

FISHER, WAYLAND, COOPER & LEADER

1255 23rd St. NW
Suite 800
Washington, DC 20037-1125
Phone: 202-659-3494
Fax: 202-296-6518
Larry A. Blosser, Grover C. Cooper, Ben C. Fisher, Robert C. Fisher, Scott R. Flick, Ann K. Ford, Sari E. Greenberg, Eliot J. Greenwald, John K. Hane III, Clifford M. Harrington, Bruce D. Jacobs, Kenneth Kaufman, Martin R. Leader, Gregory L. Masters, John Joseph McVeigh, Brian R. Moir, Francisco R. Montero, David D. Oxenford, Michelle N. Plotkin, Kathryn R. Schmeltzer, Lisa C. Willson, Carroll John Yung, Richard R. Zaragoza, Matthew P. Zinn.

FISHMAN, DORIS H.

11112 Korman Dr.
Potomac, MD 20854
Phone: 301-299-7299

FISHMAN, ERIC

Sullivan & Worcester
1025 Connecticut Ave. NW
Washington, DC 20036
Phone: 202-775-8190
Fax: 202-293-2275

FISHMAN, WILLIAM L.

Sullivan & Worcester
1025 Connecticut Ave. NW
Suite 806
Washington, DC 20036
Phone: 202-775-8190
Fax: 202-293-2275

FISKE, DAVID

Goodwin & Soble
1300 19th St. NW
Suite 350
Washington, DC 20036
Phone: 202-223-8282
David H. Fiske.

FITCH, A. WRAY III

Gammon & Grange
1925 K St. NW
Suite 300
Washington, DC 20006
Phone: 202-862-2013

FITZ, WILLIAM H.

Covington & Burling
1201 Pennsylvania Ave. NW
Box 7566
Washington, DC 20044
Phone: 202-662-5120

FITZGIBBON, TIMOTHY J.

Dlwine, Connelly, Chase, D'Donnell & Weyher
1701 Pennsylvania Ave. NW
Suite 1000
Washington, DC 20006
Phone: 202-835-0500

FLEISCHMAN, AARON I.

Fleischman & Walsh, P.C.
1400 16th St. NW
Washington, DC 20036
Phone: 202-939-7900

FLEISCHMAN & WALSH, P.C.

1400 16th St. NW
Washington, DC 20036
Phone: 202-939-7900
Fax: 202-745-0916
R. Bruce Beckner, Stephen A. Bouchard, Matthew D. Emmer, Stuart F. Feldstein, Aaron I. Fleischman, Jeffrey L. Hardin, Arthur H. Harding, Lanese Jorgensen, Robert J. Keller, Steven A. Lancellotta, Karen S. Muller, Richard Rubin, Howard S. Shapiro, Daniel J. Sherman, Jonathan R. Spencer, Charles S. Walsh, Christopher G. Wood.

Attorneys

FLEISHMAN, BARRY J.

Anderson, Kill, Olick & Oshinsky
2000 Pennsylvania Ave. NW
Suite 7500
Washington, DC 20006
Phone: 202-728-3100

FLEMING, CHRISTOPHER T.

Covington & Burling
1201 Pennsylvania Ave. NW
Box 7566
Washington, DC 20044
Phone: 202-662-5121

FLEMING, DAVID P.

V.P. & General Counsel-Cablevision & Bcstg.
Multimedia Cablevision Inc./Multimedia
Broadcasting Co.
701 E. Douglas
Box 3027
Wichita, KS 67201
Phone: 316-262-4270
Fax: 316-262-2309

FLETCHER, FRANCIS E. JR.

Gardner, Carton & Douglas
1001 Pennsylvania Ave. NW
Suite 750N
Washington, DC 20004
Phone: 202-347-9200

FLETCHER, HEALD & HILDRETH

1225 Connecticut Ave. NW
Suite 400
Washington, DC 20036-2679
Phone: 202-828-5700
Fax: 202-828-5786

Mania K. Baghdadi, Vincent J. Curtis Jr.,
Robert A. DePont, Thomas J. Dougherty Jr.,
James G. Ennis, Anne E. Goodwin, Richard
Hildreth, James L. Hoffman, Edward W.
Hammers Jr., Frank R. Jazzo, Barry
Lambergman, Robert E. Lee, Patricia A.
Mahoney, George Petrusas, Robert D.
Primosch, Leonard R. Raish, Robert J.
Rawson, James P. Riley, Julie E. Rones, Mar-
vin Rosenberg, Stephen Ross, Estella
Salvatierra, Timothy R. Schnacke, Lonna M.
Thompson.

FLICK, SCOTT R.

Fisher, Wayland, Cooper & Leader
1255 23rd St. NW
Suite 800
Washington, DC 20037-1125
Phone: 202-775-3536

FLOOD, RICHARD G.

Zukowski, Rogers, Flood & McArdle
53 W. Jackson
Suite 1252
Chicago, IL 60604
Phone: 312-663-3699

FOGARTY, JOSEPH R.

Potomac Towers
2001 N. Adams St.
Apt. 37
Arlington, VA 22201
Phone: 703-522-8575

FOLEY, ROBERT M. P.C.

1313 Dolley Madison Blvd.
Suite 403
McLean, VA 22101
Phone: 703-761-1100
Fax: 703-821-7828

FOLTZ, RICHARD W. JR.

Pepper, Hamilton & Scheetz
3000 Two Logan Square
18th & Arch Sts.
Philadelphia, PA 19103-2705
Phone: 215-981-4000

FONS, JOHN P.

Ausley, McMullen, McGehee, Carothers &
Proctor
Box 391
227 S. Calhoun St.
Suite 1000
Tallahassee, FL 32302
Phone: 904-224-9115

FOOSANER, ROBERT S.

Jones, Day, Reavis & Pogue
1450 G St. NW
Suite 6000
Washington, DC 20005
Phone: 202-879-7638

FORD, ANN K.

Fisher, Wayland, Cooper & Leader
1255 23rd St. NW
Suite 800
Washington, DC 20037-1125
Phone: 202-775-3538

FORD, MILTON Q.

Milton Q. Ford & Assoc.
4006 Baronne Way
Memphis, TN 38117
Phone: 901-767-7980

FORMATO, RICHARD A.

116 Stiles Rd.
Boylston, MA 01505
Phone: 617-869-6077

FORREST, HERBERT E.

8706 Bellwood Rd.
Bethesda, MD 20817
Phone: 202-633-3358

FOWLER, MARK S.

Latham & Watkins
1001 Pennsylvania Ave. NW
Suite 1300
Washington, DC 20004-2505
Phone: 202-637-2200

FOX, BRENDA LEE

General Counsel & V.P., Special Policy
National Cable Television Assn.
1724 Massachusetts Ave. NW
Washington, DC 20036
Phone: 202-775-3664
Fax: 202-775-3603

FOX, BENNETT & TURNER

750 17th St. NW
Suite 1100
Washington, DC 20006
Phone: 202-778-2300
Nicholas W. Allard, Deborah M. Chaskes.

FOX, ROTHSCHILD, O'BRIEN & FRANKEL

2000 Market St.
10th Floor
Philadelphia, PA 19103-3293
Phone: 215-299-2000
Fax: 215-299-2150
Salvatore M. DeBunda, Ramon R. Obod,
Ronald J. Schaffer, Howard E. Goldberg, D.
Jeffrey Benoliel, William A. Whiteside Jr.,
Gilbert Newman, Stanley S. Cohen, Stephen
P. Weiss, Mark D. Nachmias.

FRANK, CARL R.

Wiley, Rein & Fielding
1776 K St. NW
Washington, DC 20006
Phone: 202-429-7269

FRANK, KAREN S.

Pillsbury, Madison & Sutro
1667 K St. NW
Suite 1100
Washington, DC 20006
Phone: 415-983-1202

FRANK, THEODORE D.

Arent, Fox, Kintner, Plotkin & Kahn
Washington Square
1050 Connecticut Ave. NW
Suite 600
Washington, DC 20036-5339
Phone: 202-857-6016

FRANKLIN, WILLIAM J.

Pepper & Corazzini
1776 K St. NW
Suite 200
Washington, DC 20006
Phone: 202-296-0600

FREEDMAN, RANDY K.

Asst. Gen. Counsel & Legal Advisor
Turner Broadcasting System Inc./CNN
International
CNN House
19-22 Rathbone Pl.
London W1
United Kingdom
Phone: 011-44-71-637-6703
Fax: 011-44-71-637-6705

FREEDMAN, WILLIAM D.

Gurman, Kurtis, Blask & Freedman, Chartered
1400 16th St. NW
Suite 500
Washington, DC 20036
Phone: 202-328-8200

FREEMAN, JAMES J.

Reed, Smith, Shaw & McClay
1200 18th St. NW
Washington, DC 20036
Phone: 202-457-8624

FRERET, JULIAN P.

Booth, Freret & Imlay
1920 N St. NW
Suite 150
Washington, DC 20036
Phone: 202-296-9100

FRIEDMAN, BARRY A.

Semmes, Bowen & Semmes
1025 Connecticut Ave. NW
Suite 500
Washington, DC 20036
Phone: 202-822-8250

FREY, JULIA L.

Lowndes, Drosdick, Doster, Kantor & Reed
215 N. Eola Dr.
Box 2809
Orlando, FL 32802-2809
Phone: 407-843-4600
Fax: 407-423-4495

FRIEDEN, ROBERT M.

Dir. of International Satellite Policy
Private TransAtlantic Telecommunications
System Inc.
8200 Greensboro Dr.
Suite 700
McLean, VA 22102
Phone: 703-356-4200

FRIEDMAN, ANN K.

Mintz, Levin, Cohn, Ferris, Glovsky & Popeo,
P.C.
1825 Eye St. NW
12th Floor
Washington, DC 20006
Phone: 202-293-0500

FRIEDMAN, NEAL J.

Pepper & Corazzini
1776 K St. NW
Suite 200
Washington, DC 20006
Phone: 202-296-0600

FRIEDMAN, PAULA G.

Sidley & Austin
1722 Eye St. NW
Washington, DC 20006
Phone: 202-429-5168

FRIEDMAN, FARREN & ARMENAKIS

655 Third Ave.
Suite 1100
New York, NY 10017
Phone: 212-867-9760
Fax: 212-490-2932
Alan B. Kaufman, Dennis Metnick.

FRIENDS, NATHANIEL

V.P.
AT&T
1120 20th St. NW
Suite 1000
Washington, DC 20036
Phone: 202-457-3895
Fax: 202-293-1049; 202-296-3479

FRISBY, RUSSELL H.

Venable, Baetjer, Howard & Civiletti
1201 New York Ave. NW
Suite 1000
Washington, DC 20005
Phone: 301-244-7883

FRISCHKORN, ALLEN R. JR.

President
Telecommunications Industry Assn.
2001 Pennsylvania Ave. NW
Suite 800
Washington, DC 20006-1813
Phone: 202-457-4912
Fax: 202-457-4939

FRITZ, JERALD N.

Allbritton Communications Co.
800 17th St. NW
Suite 301
Washington, DC 20006
Phone: 202-789-2130
Fax: 202-822-6749

FROSCH, CRAIG E.

Walker, Bordelon, Hamlin, Theriot & Hardy
701 S. Peters St.
New Orleans, LA 70130
Phone: 504-524-5328

FUJIMOTO, SHIRLEY S.

Keller & Heckman
1150 17th St. NW
Suite 1000
Washington, DC 20036
Phone: 202-956-5642

FUREY, ROGER P.

Arter & Hadden
1919 Pennsylvania Ave. NW
Suite 400
Washington, DC 20006
Phone: 202-775-7100

FURTH, DAVID L.

Shartsis, Friese & Ginsburg
18th Floor
One Maritime Plaza
San Francisco, CA 94111
Phone: 415-421-6500

GAGUINE, BENITO

Bechtel & Cole, Chartered
2101 L St. NW
Suite 502
Washington, DC 20037
Phone: 202-833-4190

GALLEBERG, PAUL A.

Latham & Watkins
1001 Pennsylvania Ave. NW
Suite 1300
Washington, DC 20004-2505
Phone: 202-637-2200

GALLOGLY, VINCENT

GTE Service Corp.
One Stamford Forum
Stamford, CT 06904
Phone: 203-965-3080

GAMMON, JAMES A.

Gammon & Grange
1925 K St. NW
Suite 300
Washington, DC 20006
Phone: 202-862-2010

GAMMON & GRANGE

1925 K St. NW
Suite 300
Washington, DC 20006
Phone: 202-862-2000
Fax: 202-862-2023
James A. Gammon, George R. Grange II,
Mark W. Amerman, A. Wray Fitch III, Nancy
Dliver LeSourd, H. Robert Showers, Richard
M. Campanelli.

GANTT, JOHN B.

1025 Thomas Jefferson St. NW
Suite 500E
Washington, DC 20007
Phone: 202-944-3212

GARCIA, LORETTA J.

LeBoeuf, Lamb, Leiby & MacRae
1333 New Hampshire Ave. NW
Suite 1100
Washington, DC 20036
Phone: 202-457-7500
Fax: 202-775-4163

GARDNER, ALAN J.

V.P., Regulatory Affairs
California Cable Television Assn.
4341 Piedmont Ave.
Box 11080
Oakland, CA 94611
Phone: 415-428-2225
Fax: 415-428-0151

GARDNER, BARBARA K.

Leventhal, Senter & Lerman
2000 K St. NW
Suite 600
Washington, DC 20006-1809
Phone: 202-416-6755

GARDNER, CARTON & DOUGLAS

1001 Pennsylvania Ave. NW
Suite 750N
Washington, DC 20004
Phone: 202-347-9200
Fax: 202-628-3408
370 17th St.
Suite 2200
Denver, CO 80202
Phone: 303-592-5400
Joseph P. Benkert, William P. Bernton, James
S. Blaszk, Lynn M. Clancy, Kevin Di Lallo,
James K. Edmundson Jr., Francis E. Fletcher
Jr., John E. Fiorini III, Michael L. Glaser, Cathy
M. Grofer, Charles C. Hunter, Ronald James
Jarvis, Merritte Scott Johnson, Laura Mow,
Michael D. Murphy, Grier C. Raclin, Edward
P. Taptich, Mark Van Bergh, Patrick J. Whittle.

GARDNER, MICHAEL R.

Michael R. Gardner, P.C.
1150 Connecticut Ave. NW
Washington, DC 20036
Phone: 202-785-2828

GARRETT, DOUGLAS G.

United Artists Entertainment Co.
2390 E. Third Ave.
Denver, CO 80206
Phone: 303-321-4242
Fax: 303-394-2816

GARRETT, ROBERT A.

Arnold & Porter
1200 New Hampshire Ave. NW
Washington, DC 20036
Phone: 202-872-6700

GARROTE, NORA E.

Piper & Marbury
1200 19th St. NW
Suite 700
Washington, DC 20036
Phone: 202-861-3914

GARZIGLIA, JOHN F.

Pepper & Corazzini
1776 K St. NW
Suite 200
Washington, DC 20006
Phone: 202-296-0600

GASTFREUND, IRVING

Kaye, Scholer, Fierman, Hays & Handler
901 15th St. NW
Suite 1100
Washington, DC 20005
Phone: 202-682-3500

GAVILLET, RONALD W.

Skadden, Arps, Slate, Meagher & Flom
333 W. Wacker Dr.
Chicago, IL 60606
Phone: 312-407-0552

GAVIN, STEPHEN DIAZ

Besozzi & Gavin
1901 L St. NW
Suite 200
Washington, DC 20036
Phone: 202-293-7405

GAYNES, MARTIN J.

Wilkes, Artis, Hedrick & Lane, Chartered
1666 K St. NW
Suite 1100
Washington, DC 20006
Phone: 202-457-7886

GEHRING, CRAIG J.

Preston, Thorgrimson, Shidler, Gates & Ellis
1735 New York Ave. NW
Suite 500
Washington, DC 20006
Phone: 202-628-1700

GENIESEE, ROBERT J.

Debevoise & Plimpton
555 13th St. NW
Suite 1100-E
Washington, DC 20004
Phone: 202-383-8000

GEORGE, LEO I.

McFadden, Evans & Sill
1220 19th St. NW
Suite 501
Washington, DC 20036
Phone: 202-293-0700

GERCHICK, MARK L.

Paul, Hastings, Janofsky & Walker
1050 Connecticut Ave. NW
12th Floor
Washington, DC 20036
Phone: 202-223-9000

GERKEN, HENRY J.

Sr. V.P., Secy. & General Counsel
American TV & Communications Corp.
300 First Stamford Place
Stamford, CT 06902-6732
Phone: 203-328-0600
Fax: 203-328-0690

GERSON, ALAN H.

V.P., Program Standards & Broadcast Policy
NBC
3000 W. Alameda Ave.
Room 1600
Burbank, CA 91523
Phone: 818-840-3752
Fax: 818-840-4731

GERSON, SIMON

Cowan, Liebowitz & Latman, P.C.
605 Third Ave.
New York, NY 10158
Phone: 212-503-6200

GHERARDI, THOMAS G.

Goldberg & Spector
1229 19th St. NW
Washington, DC 20036
Phone: 202-429-4900

GIBBON, THOMAS R.

Bell, Boyd & Lloyd
1615 L St. NW
Suite 1200
Washington, DC 20036
Phone: 202-466-6300

GIBSON, DUNN & CRUTCHER

1050 Connecticut Ave. NW
Washington, DC 20036
Phone: 202-955-8500
Fax: 202-467-0539
Robert A. McConnell.

GILBERT, A. KIRVEN III

BellSouth Corp.
1155 Peachtree St. NE
Suite 1800
Atlanta, GA 30367
Phone: 404-249-2649

GILL, CHRISTINE M.

Keller & Heckman
1150 17th St. NW
Suite 1000
Washington, DC 20036
Phone: 202-956-5650

GILLER, MARJORIE J.

Lukas, McGowan, Nace & Gutierrez
1819 H St. NW
7th Floor
Washington, DC 20006
Phone: 202-857-3500

GILLESPIE, GARDNER F. III

Hogan & Hartson
555 13th St. NW
Washington, DC 20004
Phone: 202-637-8796

GINSBURG, SCOTT K.

President
Evergreen Media Corp.
545 E. John Carpenter Freeway
Suite 1420
Irving, TX 75062
Phone: 214-869-9020

**GINSBURG, FELOMAN & BRESS,
CHARTERED**

1250 Connecticut Ave. NW
7th Floor
Washington, DC 20036
Phone: 202-637-9000
Fax: 202-637-9195
Dan J. Alpert, Ann Bavender, Melanie Haratun-
ian, E. William Henry, Rodney L. Joyce, Ed-
win N. Laverigne, Henry M. Rivera, Harvey J.
Shulman.

GINTY, JAMES B.

AT&T
1600 Market St.
32nd Floor
Philadelphia, PA 19103
Phone: 215-557-4300
Fax: 215-557-4484

GIST, PAMELA L.

Lukas, McGowan, Nace & Gutierrez
1819 H St. NW
7th Floor
Washington, DC 20006
Phone: 202-857-3500

GIUNTA, TARA KALAGHER

Reid & Priest
Market Square
701 Pennsylvania Ave. NW
Washington, DC 20004
Phone: 202-508-4025

GLASER, MICHAEL L.

Gardner, Carton & Douglas
1001 Pennsylvania Ave. NW
Suite 750N
Washington, DC 20004
Phone: 202-347-9200

GLICKSMAN, JOHN B.

Leventhal, Senter & Lerman
2000 K St. NW
Suite 600
Washington, DC 20006-1809
Phone: 202-416-6746

GLIST, PAUL

Cole, Raywid & Braverman
1919 Pennsylvania Ave. NW
Washington, DC 20006
Phone: 202-659-9750

GODDARD, WILLIAM

McFadden, Evans & Sill
1220 19th St. NW
Suite 501
Washington, DC 20036
Phone: 202-293-0700

GODLES, JOSEPH A.

Goldberg & Spector
1229 19th St. NW
Washington, DC 20036
Phone: 202-429-4900

GOLDBERG, BOB J.

Lukas, McGowan, Nace & Gutierrez
1819 H St. NW
7th Floor
Washington, DC 20006
Phone: 202-857-3500

GOLOBERG, HENRY

Goldberg & Spector
1229 19th St. NW
Washington, DC 20036
Phone: 202-429-4900

GOLOBERG, HOWARD E.

Fox, Rothschild, D'Brien & Frankel
2000 Market St.
10th Floor
Philadelphia, PA 19103-3293
Phone: 215-299-2802

GOLOBERG, NEAL M.

Hopkins & Sutter
888 16th St. NW
Washington, DC 20006
Phone: 202-835-8064

GOLDBERG, RALPH E.

150 E. 69th St.
New York, NY 10021
Phone: 212-734-0292

GOLOBERG & SPECTOR

1229 19th St. NW
Washington, DC 20036
Phone: 202-429-4900
Fax: 202-429-4912
Henry Goldberg, Phillip L. Spector, Jeffrey H.
Dison, Joseph A. Godles, Thomas G. Gherar-
di, Jonathan L. Wiener, Henrietta Wright.

Attorneys

GOLDBERG, EVERETT F.

University of Maryland School of Law
500 W. Baltimore St.
Baltimore, MD 21201
Phone: 301-328-7151

GOLDBERG, RICHARD L.

Graham & James
One Maritime Plaza
Third Floor
San Francisco, CA 94111
Phone: 415-954-0207

GOLDEN, RICHARD A.

Golden & Golden, P.C.
10521 Judicial Dr.
Fairfax, VA 22030
Phone: 703-691-8530

GOLDEY, MICHAEL J.

New York Telephone Co.
1095 Ave. of the Americas
Room 3837
New York, NY 10036
Phone: 212-395-6183
Fax: 212-921-1126

GOLDING, HELEN E.

Massachusetts Dept. of Public Utilities
100 Cambridge St.
12th Floor
Boston, MA 02202
Phone: 617-727-6807

GOLDMAN, DIANE Z.

Wiley, Rein & Fielding
1776 K St. NW
Washington, DC 20006
Phone: 202-429-7297

GOLDMAN, STEVEN

McCaw Cellular Communications Inc.
1250 Connecticut Ave. NW
Suite 401
Washington, DC 20036
Phone: 202-223-9222

GOLDSTEIN, IRVING

Comsat Corp.
950 L'Enfant Plaza SW
Washington, DC 20024
Phone: 202-863-6433
Fax: 202-863-6739

GOMES, GARY C.

Satellite Transmission Systems Inc.
125 Kennedy Dr.
Hauppauge, NY 11788
Phone: 516-231-1919
Fax: 516-231-1896
Telex: 510-227-9895

GOODALE, JAMES C.

Debevoise & Plimpton
875 Third Ave.
25th Floor
New York, NY 10022
Phone: 212-909-6253

GOODKIND, ARTHUR B.

Koteen & Naftalin
1150 Connecticut Ave. NW
Suite 1000
Washington, DC 20036
Phone: 202-467-5700

GOODMAN, BRUCE D.

Arter & Hadden
1919 Pennsylvania Ave. NW
Suite 400
Washington, DC 20006
Phone: 202-775-7100

GOODMAN, JACK N.

4824 46th St. NW
Washington, DC 20016
Phone: 202-362-5949

GOODMAN, JOHN M.

Bell Atlantic NSI
1710 H St. NW
8th Floor
Washington, DC 20006
Phone: 202-392-1497

GOODMAN, STEPHEN L.

Comsat Corp.
950 L'Enfant Plaza SW
Room 6244
Washington, DC 20024
Phone: 202-863-6773

GOODWIN, ANNE E.

Fletcher, Heald & Hildreth
1225 Connecticut Ave. NW
Suite 400
Washington, DC 20036-2679
Phone: 202-828-5726

GOROON, STEPHEN E.

Wilmer, Cutler & Pickering
2445 M St. NW
Washington, DC 20037-1420
Phone: 202-663-6000

GORINSON, STANLEY M.

Pillsbury, Madison & Sutro
1667 K St. NW
Suite 1100
Washington, DC 20006
Phone: 202-463-2372

GOTHELF, JOYCE

MCI Telecommunications Corp.
205 N. Michigan Ave.
Suite 3200
Chicago, IL 60601
Phone: 312-819-6535
Fax: 312-819-6745

GRAF, JAMES EMERSON II

V.P., Governmental Relations
Contel Corp.
555 13th St. NW
Suite 480 W
Washington, DC 20004-1109
Phone: 202-383-6712
Fax: 202-383-6710

GRAMBOW, MARTIN E.

Southwestern Bell Corp.
1667 K St. NW
Suite 1000
Washington, DC 20006
Phone: 202-293-8568

GRANGE, GEORGE R. II

Gammon & Grange
1925 K St. NW
Suite 300
Washington, DC 20006
Phone: 202-862-2011

GRANGER, BETSY STOVER

Pacific Bell
140 Montgomery St.
Room 1525
San Francisco, CA 94105
Phone: 415-546-5568

GRANT, PATRICK J.

Arnold & Porter
1200 New Hampshire Ave. NW
Washington, DC 20036
Phone: 202-872-6700

GRAY, JOHN M. JR.

AT&T
1120 20th St. NW
Suite 1000
Washington, DC 20036
Phone: 202-457-3843

GRAY, TODD D.

Dow, Lohnes & Albertson
1255 23rd St. NW
Suite 500
Washington, DC 20037
Phone: 202-857-2500

GREEN, ALFRED A.

AT&T Communications
295 N. Maple Ave.
Room 3233C2
Basking Ridge, NJ 07920

GREEN, RUDOLPH H.

Prime Cable
One American Center
600 Congress Ave.
Suite 3000
Austin, TX 78701
Phone: 512-476-7888

GREEN, WILLIAM S.

Reed, Smith, Shaw & McClay
1200 18th St. NW
Washington, DC 20036
Phone: 202-457-8629

GREENBERG, SARI E.

Fisher, Wayland, Cooper & Leader
1255 23rd St. NW
Suite 800
Washington, DC 20037-1125
Phone: 202-775-3545

GREENE, MARJORIE REEO

FCC
1919 M St. NW
Room 614
Washington, DC 20554
Phone: 202-632-7020

GREENE, MICHAEL R.

Asst. General Counsel
AT&T Technologies Inc.
One Oak Way
Room 2WD160
Berkeley Heights, NJ 07922
Phone: 201-771-2550

GREENSTEIN, MARCI E.

Lukas, McGowan, Nace & Gutierrez
1819 H St. NW
7th Floor
Washington, DC 20006
Phone: 202-857-3500

GREENWALD, ELIOT J.

Fisher, Wayland, Cooper & Leader
1255 23rd St. NW
Suite 800
Washington, DC 20037-1125
Phone: 202-775-3540

GREGG, DONNA C.

Dow, Lohnes & Albertson
1255 23rd St. NW
Suite 500
Washington, DC 20037
Phone: 202-857-2785

GREITER, IVO

Greiter Pegger & Kofler
Maria-Theresien-Strasse 24
A-60222
Innsbruck 22, Austria,
Telex: 5-3388G; 43-512-571811
Fax: 43-512-584925

GRENIER, EDWARD J. JR.

Sutherland, Asbill & Brennan
1275 Pennsylvania Ave. NW
Washington, DC 20004
Phone: 202-383-0100

GRIFFIN, BENJAMIN J.

Reed, Smith, Shaw & McClay
1200 18th St. NW
Washington, DC 20036
Phone: 202-457-8630

GRIFFIN, JOAN M.

Contel Corp.
555 13th St. NW
Washington, DC 20004
Phone: 202-387-8700

GRIMALDI, THOMAS A.

United Telephone System—Midwest Group
5454 W. 110th St.
Overland Park, KS 66211
Phone: 913-345-7915
Fax: 913-345-4953

GRINCEWICH, KATHERINE G.

Asst. General Counsel
U.S. Catholic Conference Office of General
Counsel
3211 4th St. NE
Washington, DC 20017
Phone: 202-541-3300
Fax: 202-452-3322

GROFER, CATHY M.

Gardner, Carton & Douglas
1001 Pennsylvania Ave. NW
Suite 750N
Washington, DC 20004
Phone: 202-347-9200

GROSS, DAVID A.

Sutherland, Asbill & Brennan
1275 Pennsylvania Ave. NW
Washington, DC 20004
Phone: 202-383-0140

GUILLOT, GREGORY H

John H. Midlen Jr., Chartered
3238 Prospect St. NW
Washington, DC 20007
Phone: 202-333-1500

GURMAN, LOUIS

Gurman, Kurtis, Blask & Freedman, Chartered
1400 16th St. NW
Suite 500
Washington, DC 20036
Phone: 202-328-8200

GURMAN, KURTIS, BLASK & FREEDMAN, CHARTERED

1400 16th St. NW
Suite 500
Washington, DC 20036
Phone: 202-328-8200
Fax: 202-462-1784
William D. Freedman, Lon C. Levin, Michael
K. Kurtis, Louis Gurman, Jerome K. Blask,
Richard M. Tettelbaum, Daniel E. Smith,
Glenn Richards.

GURSS, ROBERT M.

Wilkes, Artis, Hedrick & Lane, Chartered
1666 K St. NW
Suite 1100
Washington, DC 20006
Phone: 202-457-7329

GUSTAFSON, ELIZABETH J.

Dow, Lohnes & Albertson
1255 23rd St. NW
Suite 500
Washington, DC 20037
Phone: 202-857-2671

GUTIERREZ, THOMAS

Lukas, McGowan, Nace & Gutierrez
1819 H St. NW
7th Floor
Washington, DC 20006
Phone: 202-857-3500

GUTMANN, PETER

Pepper & Corazzini
1776 K St. NW
Suite 200
Washington, DC 20006
Phone: 202-296-0600

HADL, ROBERT D.

MCA Inc.
100 Universal City Plaza
Universal City, CA 91608
Phone: 818-777-1955

HADLEY, PATRICK D.

FCC
1919 M St. NW
Room 544
Washington, DC 20554
Phone: 202-632-9342

HAINES, JERRY V.

Wiley, Rein & Fielding
1776 K St. NW
Washington, DC 20006
Phone: 202-429-7280

HAIN, MARY C.M.

New Hampshire Public Utilities Commission
8 Old Suncock Rd.
Concord, NH 03301
Phone: 603-271-2431

HALEY, BADER & POTTS

2000 M St. NW
Suite 600
Washington, DC 20036
Phone: 202-331-0606
Fax: 202-296-8679
Michael H. Bader, William J. Byrnes, Kenneth A. Cox, John P. Crigler, James E. Dunstan, John Wells King, Theodore D. Kramer, Patrice A. Lyons, Mary A. McReynolds, David George O'Neil, John M. Pelkey, William J. Potts Jr., Richard M. Riehl, Lee W. Shubert, Henry A. Solomon, Richard H. Strodel, Mary Price Taylor, James M. Towarnicky, Kathleen Victory, Melodie A. Virtue.

HALL, OAVIO K.

Bell Atlantic NSI
1710 H St. NW
8th Floor
Washington, DC 20006
Phone: 202-392-6280

HALL, KATHERINE I.

Baskin, Flaherty, Elliot, Mannino, Gordon & Scully
1275 K St. NW
Suite 1000
Washington, DC 20005
Phone: 202-842-1600

HALLER, LINDA L.

Morgan, Lewis & Bockius
801 S. Grand Ave.
19th Floor
Los Angeles, CA 90017
Phone: 213-612-1152

HALPERIN, ROBERT M.

Crowell & Moring
1001 Pennsylvania Ave. NW
Washington, DC 20004-2505
Phone: 202-624-2543

HALPRIN, ALBERT

Verner, Lipfert, Bernhard, McPherson & Hand, Chartered
McPherson Bldg.
901 15th St. NW
Suite 700
Washington, DC 20005-2301
Phone: 202-371-6009

HAMMER, MICHAEL H.

Dir., Communications Policy Development
Time Warner Inc.
1050 Connecticut Ave.
Suite 850
Washington, DC 20036-5334
Phone: 202-861-4000
Fax: 202-785-3757

HAMMERMAN, JAN L.

Arent, Fox, Kintner, Plotkin & Kahn
Washington Square
1050 Connecticut Ave. NW
Suite 600
Washington, DC 20036-5339
Phone: 202-857-6178

HAMMOND, ALLEN S. IV

New York Law School
57 Worth St.
New York, NY 10013

HANE, JOHN K. III

Fisher, Wayland, Cooper & Leader
1255 23rd St. NW
Suite 800
Washington, DC 20037-1125
Phone: 202-775-3533

HANNON, JAMES T.

US West
1801 California St.
MBC 4710
Denver, CO 80202
Phone: 303-896-4053

HANNON, JOHN S. JR.

Comsat World Systems Div.
950 L'Enfant Plaza SW
6th Floor
Washington, DC 20024
Phone: 202-863-6187

HANSELL, WALTER W.

Cooper, White & Cooper
101 California St.
16th Floor
San Francisco, CA 94111
Phone: 415-433-1900

HARATUNIAN, MELANIE

Ginsburg, Feldman & Brass, Chartered
1250 Connecticut Ave. NW
7th Floor
Washington, DC 20036
Phone: 202-637-9048

HARBURG, DALE R.

Baker & Hostetler
1050 Connecticut Ave. NW
Suite 1100
Washington, DC 20036
Phone: 202-861-1714

HAROIN, JEFFRY L.

Fleischman & Walsh, P.C.
1400 16th St. NW
Washington, DC 20036
Phone: 202-939-7914

HAROING, ARTHUR H.

Fleischman & Walsh, P.C.
1400 16th St. NW
Washington, DC 20036
Phone: 202-939-7900

HAROMAN, KENNETH E.

2033 M St. NW
Suite 400
Washington, DC 20036
Phone: 202-223-3772

HARDY, ASHTON R.

Walker, Bordelon, Hamlin, Theriot & Hardy
701 S. Peters St.
New Orleans, LA 70130
Phone: 504-524-5328

HARDY, RALPH WILLIAMS JR.

Dow, Lohnes & Albertson
1255 23rd St. NW
Suite 500
Washington, DC 20037
Phone: 202-857-2700

HARGROVE, WADE H.

Tharrington, Smith & Hargrove
209 Fayetteville St. Mall
Box 1151
Raleigh, NC 27602
Phone: 919-821-4711

HARMON, THOMAS D.

Manager, Telecommunications Public Policy
Honeywell Inc.
Honeywell Plaza
MN 26-3190
Minneapolis, MN 55408
Phone: 612-870-6296
Fax: 612-870-5489

HAROLD, DOUGLAS W. JR.

McCabe & Allen
9105 Owens Dr.
Box 2126
Manassas Park, VA 22111
Phone: 703-361-2278

HARRINGTON, CLIFFORD M.

Fisher, Wayland, Cooper & Leader
1255 23rd St. NW
Suite 800
Washington, DC 20037-1125
Phone: 202-775-3541

HARRINGTON, J. G.

Dow, Lohnes & Albertson
1255 23rd St. NW
Suite 500
Washington, DC 20037
Phone: 202-857-2818

HARRIS, CAROL C.

Keller & Heckman
1150 17th St. NW
Suite 1000
Washington, DC 20036
Phone: 202-956-5636

HARRIS, JEFFREY

Rubin, Winston, Diercks & Harris
1730 M St. NW
Suite 412
Washington, DC 20036
Phone: 202-861-0870

HARRIS, STEVEN M.

Pacific Bell
140 New Montgomery St.
Room 1718
San Francisco, CA 94105
Phone: 415-542-5527

HARRISON, BYRON E.

Taylor & Zimsky
1901 L St. NW
Suite 200
Washington, DC 20036
Phone: 202-331-5880

HARRISON, ORRIN

Locke Purnell Rain & Harrell, P.C.
2200 Ross Ave.
Suite 2200
Dallas, TX 75201-6776
Phone: 214-740-8000

HARRISON, REGINA

FCC
2025 M St. NW
Room 8002
Washington, DC 20007
Phone: 202-632-7792

HARROLD, DANIEL

Collier, Shannon, Rill & Scott
1055 Thomas Jefferson St. NW
Suite 300
Washington, DC 20007
Phone: 202-342-8400

HART, CHRISTOPHER A.

Hart & Chavers
600 New Hampshire Ave. NW
Suite 309
Washington, DC 20037
Phone: 202-337-7400
Fax: 202-4337-3555

HARTENBERGER, WERNER K.

Dow, Lohnes & Albertson
1255 23rd St. NW
Suite 500
Washington, DC 20037
Phone: 202-857-2630

HARTGROVE, RICHARD C.

Southwestern Bell Telephone Co.
1010 Pine
Room 2114
St. Louis, MO 63101
Phone: 314-235-2506

HARTSOCK, PHYLLIS

U.S. Dept. of Commerce NTIA
14th & Constitution Ave. NW
Room 417
Washington, DC 20230
Phone: 202-377-1816

HARVEY, EDMUND E.

Chadbourn & Parke
1101 Vermont Ave. NW
Washington, DC 20005
Phone: 202-289-3000

HARWOOD, JOHN H.

Wilmer, Cutler & Pickering
2445 M St. NW
Washington, DC 20037-1420
Phone: 202-663-6000

HASTINGS, KARIS A.

Hogan & Hartson
555 13th St. NW
Washington, DC 20004
Phone: 202-637-5767

HATCHETT, R. BRYAN

CBS Inc.
Law Dept.
51 W. 52nd St.
New York, NY 10019
Phone: 212-975-4037

HAUTMAN, KEN

Shaw, Pittman, Potts & Trowbridge
2300 N St. NW
Washington, DC 20037
Phone: 202-663-8230

HAWKINS, FRANCIS R. JR.

Covington & Burling
1201 Pennsylvania Ave. NW
Box 7566
Washington, DC 20044
Phone: 202-662-5482

HAWKINS, HOWARD R.

Chmn. & Chief Exec. Officer
American TransCommunications Inc.
80 Field Point Rd.
Greenwich, CT 06830
Phone: 203-661-7390
Fax: 203-629-9589

HAYES, EDWARD JR.

Baker & Hostetler
1050 Connecticut Ave. NW
Suite 1100
Washington, DC 20036
Phone: 202-861-1690

HAYES, ELIZABETH H.

Akin, Gump, Strauss, Hauer & Feld
1333 New Hampshire Ave. NW
Suite 400
Washington, DC 20036
Phone: 202-887-4220

Attorneys

HAYES, MARK S.

V.P., General Counsel & Secy.
Storer Communications Inc.
12000 Biscayne Blvd.
Miami, FL 33181
Phone: 305-899-1000

HAYES, RICHARD J. JR.

1359 Blackmeadow Rd.
Spotsylvania, VA 22553
Phone: 703-972-2690
Fax: 703-972-1309

HAYES, STEPHEN D.

Bryan, Cave, McPheeters & McRoberts
700 13th St. NW
Suite 700
Washington, DC 20005-3960
Phone: 202-508-6147

HEALY, JOHN F.

FCC
1919 M St. NW
Room 534
Washington, DC 20554
Phone: 202-632-7834

HEALY, ROBERT W.

Reddy, Begley & Martin
2033 M St. NW
Suite 500
Washington, DC 20036
Phone: 202-659-5700

HECKMAN, JEROME H.

Keller & Heckman
1150 17th St. NW
Suite 1000
Washington, DC 20036
Phone: 202-956-5610

HEDEMANN, CHRISTIAN G.

Fluor Corp.
3333 Michelson Dr.
Irvine, CA 92730
Phone: 714-975-6946

HEIN, WERNER J.

Wilkinson, Barker, Knauer & Quinn
1735 New York Ave. NW
Washington, DC 20006
Phone: 202-783-4141

HEININGER, ERWIN C.

Rte. 5
Box 413D
Greeneville, TN 37743
Phone: 615-348-9080

HELEIN, CHARLES H.

Arter & Hadden
1919 Pennsylvania Ave. NW
Suite 400
Washington, DC 20006
Phone: 202-775-7100

HELLER, EHRMAN, WHITE & McAULIFFE

525 University Ave.
11th Floor
Palo Alto, CA 94301
Phone: 415-324-7044

HELLMAN, MADIE GUSTAFSON

United Artists Entertainment Co.
2930 E. Third Ave.
Denver, CO 80206
Phone: 303-321-4242
Fax: 303-394-2816

HELMICK, RICHARD A.

Cohn & Marks
1333 New Hampshire Ave. NW
Suite 600
Washington, DC 20036
Phone: 202-293-3860

HENDRIKSEN, MARGIE E.

Special Asst. to Atty. General
Minnesota Public Utilities Commission
150 E. Kellogg Blvd.
707 American Center Bldg.
St. Paul, MN 55101
Phone: 612-296-0410
Fax: 612-297-7073

HENDRY, NANCY HOWELL

V.P., Deputy Gen. Counsel & Asst. Corp. Secy.
PBS
1320 Braddock Place
Alexandria, VA 22314
Phone: 703-739-5053
Fax: 703-739-5358

HENNESSEY, JOSEPH F. PC.

1901 L St. NW
Suite 200
Washington, DC 20036
Phone: 202-293-7400

HENRY, E. WILLIAM

Ginsburg, Feldman & Bress, Chartered
1250 Connecticut Ave. NW
7th Floor
Washington, DC 20036
Phone: 202-637-9040

HEPPLER, WESLEY R.

Cole, Raywid & Braverman
1919 Pennsylvania Ave. NW
Washington, DC 20006
Phone: 202-659-9750

HERMAN, MARIO L.

Murphy & Malone
1901 L St. NW
Suite 200
Washington, DC 20036-3506
Phone: 202-223-5062

HERRING, HAROLD F.

Sadler, Sullivan, Herring & Sharp, P.C.
204 Gates Ave. SE
Huntsville, AL 35801
Phone: 205-534-4343
Fax: 205-534-4370

HERWITZ, THOMAS R.

Fox Television Stations Inc.
5151 Wisconsin Ave. NW
Washington, DC 20016
Phone: 202-244-5151

HESS, MARY BETH

Chief, Enforcement Div.
FCC
2025 M St. NW
Room 6206
Washington, DC 20554
Phone: 202-632-4890

HESTER, THOMAS P.

Ameritech
30 S. Wacker Dr.
38th Floor
Chicago, IL 60606
Phone: 312-750-5199
Fax: 312-207-1601

HICKEY, THOMAS D.

Fleet Call Inc.
1515 Broad St.
Bloomfield, NJ 07003
Phone: 201-338-1400
Fax: 201-338-5282

HILDEBRANDT, STEPHEN A.

Westinghouse Bcstg. Co. Inc.
1025 Connecticut Ave. NW
Suite 506
Washington, DC 20036
Phone: 202-429-0047

HILDRETH, RICHARD

Fletcher, Heald & Hildreth
1225 Connecticut Ave. NW
Suite 400
Washington, DC 20036-2679
Phone: 202-828-5730

HILL, CAROLYN C.

Washington Counsel
United Telecommunications Inc.
1875 Eye St. NW
Suite 1250
Washington, DC 20006
Phone: 202-659-4600

HILL, DAVID L.

O'Connor & Hannan
1919 Pennsylvania Ave. NW
Suite 800
Washington, DC 20006
Phone: 202-887-1421

HILL, DEAN GEORGE

Law Offices of Dean George Hill, P.C.
1330 New Hampshire Ave. NW
Suite 113
Washington, DC 20036
Phone: 202-775-0070
Fax: 202-775-9026
Timothy Edward Welch.

HILLIARD, CARL B. JR.

VIA/NET Companies
836 E. Washington St.
San Diego, CA 92103
Phone: 619-260-0110
Fax: 619-260-0791

HILLIARD, DAVID E.

Wiley, Rein & Fielding
1776 K St. NW
Washington, DC 20006
Phone: 202-429-7058

HIRD, FREDERICK S. JR.

Ober, Kaler, Grimes & Shriver
710 Ring Bldg.
1200 18th St. NW
Washington, DC 20036
Phone: 202-331-9100
Fax: 202-331-9116

HOBSON, JAMES R.

Washington Counsel
GTE Service Corp.
1850 M St. NW
Suite 1200
Washington, DC 20036
Phone: 202-463-5210

HOCHBERG, PHILIP R.

Baraff, Koerner, Olender & Hochberg, P.C.
2033 M St. NW
Suite 700
Washington, DC 20036
Phone: 202-452-8200

HOEGLE, ROBERT L.

Olwine, Connelly, Chase, O'Donnell & Weyher
1701 Pennsylvania Ave. NW
Suite 1000
Washington, DC 20006
Phone: 202-835-0500

HOEBAUER, DIANE L.

FCC
1919 M St. NW
Room 822
Washington, DC 20054
Phone: 202-653-5940
Fax: 202-632-6955

HOFFMAN, JAMES L.

Fletcher, Heald & Hildreth
1225 Connecticut Ave. NW
Suite 400
Washington, DC 20036-2679
Phone: 202-828-5706

HOGAN & HARTSON

555 13th St. NW
Washington, DC 20004
Phone: 202-637-5600
Fax: 202-637-5910
Marvin J. Diamond, Christy J. Dittrich, Gardner F. Gillespie III, Karis A. Hastings, Steven J. Horvitz, Gerald E. Dberst Jr., Marissa G. Repp, William S. Reyner Jr., Jay E. Ricks, Richard S. Rodin, Peter A. Rohrbach, Mace J. Rosenstein, David J. Saylor, Katherine A. Schoff, Jeremy H. Stern, Susan Wing, Joel S. Winnik.

HOGGARTH, ROBERT L.

Thelen, Marrin, Johnson & Bridges
805 15th St. NW
Suite 900
Washington, DC 20005
Phone: 202-962-3000

HOLADAY, DONALD F.

872 S. Beech St.
Lakewood, CO 80228
Phone: 303-985-8352

HOLBRDDKE, LARRINE S.

Miller & Holbrooke
1225 19th St. NW
Suite 400
Washington, DC 20036
Phone: 202-785-0600

HOLDEN, KATHERINE M.

Wiley, Rein & Fielding
1776 K St. NW
Washington, DC 20006
Phone: 202-429-7245

HOLDEN, VIRGINIA HAMILTON

Senior Attorney
Illinois Bell Telephone Co.
225 W. Randolph Street
Suite 27B
Chicago, IL 60606
Phone: 312-727-1486

HOLLAND & KNIGHT

888 17th St. NW
Suite 900
Washington, DC 20006
Phone: 202-955-5550
Fax: 202-955-5564
Dennis Lane, Robert A. Marmet, Harold K. McCombs Jr., Arthur Scheiner, Janet R. Studley.

HOLLAR, JOHN C.

Wiley, Rein & Fielding
1776 K St. NW
Washington, DC 20006
Phone: 202-429-7237

HOLLIDAY, MICHAEL J.

AT&T Communications Inc.
295 N. Maple Ave.
Room 3252J1
Basking Ridge, NJ 07920
Phone: 201-221-3584

HOLT, CHRISTOPHER A.

Mullin, Rhyne, Emmons & Topel, P.C.
1000 Connecticut Ave. NW
Suite 500
Washington, DC 20036
Phone: 202-659-4700

HONIG, DAVID EARL

Law Office of David Honig
1800 N.W. 187th St.
Miami, FL 33056
Phone: 305-628-3600
Fax: 305-628-3700

HDDVER, JOHN E.

Jones, Day, Reavis & Pogue
1450 G St. NW
Suite 6000
Washington, DC 20005
Phone: 202-879-3783

HDPKINS & SUTTER

888 16th St. NW
Washington, DC 20006
Phone: 202-835-8000
Fax: 202-835-8136
3 First National Plaza
Suite 4300
Chicago, IL 60602
Phone: 312-558-6638
John P. Bankson Jr., Sue W. Bladek, Thomas K. Crowe, Joe Dixon Edge, Neal M. Goldberg, David A. Irwing, Cordell J. Overgaard, John W. Pettit, Ricmahrd M. Singer.

HDPKINSON, R. RONALD

Latham & Watkins
1001 Pennsylvania Ave. NW
Suite 1300
Washington, DC 20004-2505
Phone: 202-637-2200

HDRNE, MICHAEL S.

Covington & Burling
1201 Pennsylvania Ave. NW
Box 7566
Washington, DC 20044
Phone: 202-662-5288

HDROWITZ, DAVID ERNEST

FCC
1919 M St. NW
Room 8002, Mass Media Bureau
Washington, DC 20554
Phone: 202-632-7792

HORVITZ, STEVEN J.

Hogan & Hartson
555 13th St. NW
Washington, DC 20004
Phone: 202-637-5713

HORWOOD, JAMES N.

Spiegel & McDiarmid
1350 New York Ave. NW
Washington, DC 20005
Phone: 202-879-4000

HOUSE, LAURA PETERSON

Locke Purnell Rain & Harrell, P.C.
2200 Ross Ave.
Suite 2200
Dallas, TX 75201-6776
Phone: 214-740-8000

HOWARD, KENNETH C. JR.

Baker & Hostetler
1050 Connecticut Ave. NW
Suite 1100
Washington, DC 20036
Phone: 202-861-1580

HUGGARD, EILEEN E.

New York City Dept. of Telecommunications
49-51 Chambers St.
Suite 720
New York, NY 10007
Phone: 212-566-2447

HUMMERS, EDWARD W. JR.

Fletcher, Heald & Hildreth
1225 Connecticut Ave. NW
Suite 400
Washington, DC 20036-2679
Phone: 202-828-5760

HUMPHREY, ALEXANDER P. IV

Washington Counsel
General Electric Communications & Services
1331 Pennsylvania Ave. NW
Suite 815S
Washington, DC 20004
Phone: 202-637-4284

HUMPHREY, MARGOT SMILEY

Koteen & Naftalin
1150 Connecticut Ave. NW
Suite 1000
Washington, DC 20036
Phone: 202-467-5700

HUMPHRIES, LAURA B.

Leventhal, Senter & Lerman
2000 K St. NW
Suite 600
Washington, DC 20006-1809
Phone: 202-416-6767

HUNDT, REED E.

Latham & Watkins
1001 Pennsylvania Ave. NW
Suite 1300
Washington, DC 20004-2505
Phone: 202-637-2200

HUNSAKER, DAVID M.

Putbrese, Hunsaker & Ruddy
6800 Fleetwood Rd.
No. 100
Box 539
McLean, VA 22101
Phone: 703-790-8400

HUNTER, CHARLES C.

Gardner, Carton & Douglas
1001 Pennsylvania Ave. NW
Suite 750N
Washington, DC 20004
Phone: 202-347-9200

HUNTER, DANIEL R.

Willkie, Farr & Gallagher
Three Lafayette Centre
1155 21st St. NW
Washington, DC 20036
Phone: 202-328-8000

HUNTER, JOHN W.

McNair Law Firm, P.A.
1155 15th St. NW
Suite 400
Washington, DC 20005
Phone: 202-659-3900
Fax: 202-659-5763

HURWITZ, KENNETH G.

Ritts, Brickfield & Kaufman
600 New Hampshire Ave. NW
Suite 915
Washington, DC 20037
Phone: 202-342-0800
Fax: 202-342-0807

HUTTON, THOMAS J.

Dow, Lohnes & Albertson
1255 23rd St. NW
Suite 500
Washington, DC 20037
Phone: 202-857-2738

HYDE, ROSEL H.

Wilkinson, Barker, Knauer & Quinn
1735 New York Ave. NW
Washington, DC 20006
Phone: 202-783-4141

IMLAY, CHRISTOPHER D.

Booth, Freret & Imlay
1920 N St. NW
Suite 150
Washington, DC 20036
Phone: 202-296-9100

INGHRAM, JOHN T. IV

Inghram & Inghram
529 Hampshire
Boatmen's Bank Bldg.
Suite 409
Quincy, IL 62301
Phone: 217-222-7420
Fax: 217-222-1653

INGRAHAM, ELDRED D.

National Assn. of Broadcasters
1771 N St. NW
Washington, DC 20036
Phone: 202-429-5461

IRELAND, JAMES F. III

Cole, Raywid & Braverman
1919 Pennsylvania Ave. NW
Washington, DC 20006
Phone: 202-659-9750

IRWIN, DAVID A.

Hopkins & Sutter
888 16th St. NW
Washington, DC 20006
Phone: 202-835-8000

ISAACS, MICHAEL B.

Dir., Development, Regulatory & Legal Affairs
The Providence Journal Co.
75 Fountain St.
Providence, RI 02902
Phone: 401-277-7538
Fax: 401-274-2076

ISELE, MICHELE A.

Citizens for a Sound Economy
470 L'Enfant Plaza SW
Suite 7112 East Building
Washington, DC 20024
Phone: 202-488-8200
Phillip D. Mink.

ISEMAN, CHARLES JAY

12050-G Little Patuxent Pkwy.
Columbia, MD 21044
Phone: 301-596-5031

ITZKOFF, DONALD M.

Reed, Smith, Shaw & McClay
1200 18th St. NW
Washington, DC 20036
Phone: 202-457-8695

IVINS, BENJAMIN F. P.

Asst. General Counsel
National Assn. of Broadcasters
1771 N St. NW
Washington, DC 20036
Phone: 202-429-5460
Fax: 202-429-5343

JACKSON, EDWARD

Crowell & Moring
1001 Pennsylvania Ave. NW
Washington, DC 20004-2505
Phone: 202-624-2941

JACKSON, ROBERT H.

Director & Senior Counsel
US West Inc.
1020 19th St. NW
7th Floor
Washington, DC 20036
Phone: 202-429-3123

JACKSON, ROBERT M.

Blooston, Mordkofsky, Jackson & Dickens
2120 L St. NW
Washington, DC 20037
Phone: 202-659-0830

JACOBI, ROBERT B.

Cohn & Marks
1333 New Hampshire Ave. NW
Suite 600
Washington, DC 20036
Phone: 202-293-3860

JACOBS, BRUCE D.

Fisher, Wayland, Cooper & Leader
1255 23rd St. NW
Suite 800
Washington, DC 20037-1125
Phone: 202-775-3543

JACOBS, CHARLES

Nixon, Hargrave, Devans & Doyle
One Thomas Circle NW
Suite 800
Washington, DC 20005
Phone: 202-223-7200

JACOBS, JEROLD L.

Rosenman & Colin
1300 19th St. NW
Suite 200
Washington, DC 20036
Phone: 202-463-7177

JACOBS, STEPHEN

National Assn. of Broadcasters
1771 N St. NW
Washington, DC 20036
Phone: 202-429-5307

JAECKEL, HOWARD F.

Assoc. General Counsel
CBS Inc.
Law Department
51 W. 52nd St.
New York, NY 10019
Phone: 212-975-4595

JAFFE, RICHARD A.

Keller & Heckman
1150 17th St. NW
Suite 1000
Washington, DC 20036
Phone: 202-956-5678

JAMES, CLAUDIA M.

Asst. General Counsel
American Newspaper Publishers Assn.
Dulles International Airport
Box 17407
Washington, DC 20041
Phone: 202-648-1055

JAMES, ROBERT L.

Cole, Raywid & Braverman
1919 Pennsylvania Ave. NW
Washington, DC 20006
Phone: 202-659-9750

JAMESON, PAULA A.

Senior V.P., General Counsel & Corp. Secy.
PBS
1320 Braddock Place
Alexandria, VA 22314-1698
Phone: 703-739-5056
Fax: 703-739-5358

JANKA, JOHN P.

Latham & Watkins
1001 Pennsylvania Ave. NW
Suite 1300
Washington, DC 20004-2505
Phone: 202-637-2200

JANKOWSKI, T. MICHAEL

Collier, Shannon, Rill & Scott
1055 Thomas Jefferson St. NW
Suite 300
Washington, DC 20007
Phone: 202-342-8400

JANNEY, OLIVER J.

RKO General Inc., Law Dept.
1440 Broadway
New York, NY 10018
Phone: 212-642-4235

JARRETT, C. DOUGLAS

Keller & Heckman
1150 17th St. NW
Suite 1000
Washington, DC 20036
Phone: 202-956-5613

Attorneys

JARVIS, RONALD JAMES

Gardner, Carton & Douglas
1001 Pennsylvania Ave. NW
Suite 750N
Washington, DC 20004
Phone: 202-347-9200

JATLOW, DAVID C.

Young & Jatlow
2300 N St. NW
Suite 600
Washington, DC 20037
Phone: 202-663-9080

JAZZO, FRANK R.

Fletcher, Heald & Hildreth
1225 Connecticut Ave. NW
Suite 400
Washington, DC 20036-2679
Phone: 202-828-5770

JIMENEZ, PHILIP P.

Fox Television Stations Inc.
205 E. 67th St.
New York, NY 10021
Phone: 212-452-3856

JOHNSON, WAYNE D.

Wiley, Rein & Fielding
1776 K St. NW
Washington, DC 20006
Phone: 202-429-7303

JOHNSON, BRIAN A.

Reed, Smith, Shaw & McClay
1200 18th St. NW
Washington, DC 20036
Phone: 202-457-8637

JOHNSON, JOHN GRIFFITH JR.

Bryan, Cave, McPheeters & McRoberts
700 13th St. NW
Suite 700
Washington, DC 20005-3960
Phone: 202-508-6146

JOHNSON, MARK W.

Washington Counsel
CBS Inc.
1800 M St. NW
Suite 300 N
Washington, DC 20036
Phone: 202-457-4513
Fax: 202-331-1396

JOHNSON, MERRITTE SCOTT

Gardner, Carton & Douglas
1001 Pennsylvania Ave. NW
Suite 750N
Washington, DC 20004
Phone: 202-347-9200

JOHNSON, SCOTT M.

Pacific Telesis Group
1275 Pennsylvania Ave. NW
Fourth Floor
Washington, DC 20004
Phone: 202-383-6440

JOHNSTON, ANNE ELIZABETH

Dir., Legal/Regulatory/Legislative Affairs
MCI Telecommunications Corp.
205 N. Michigan Ave.
Suite 3200
Chicago, IL 60601
Phone: 312-938-4745
Fax: 312-819-6745

JONES, ANNE P.

Sutherland, Asbill & Brennan
1275 Pennsylvania Ave. NW
Washington, DC 20004
Phone: 202-383-0144

JONES, C. HUNTER

Swidler & Berlin, Chartered
3000 K St. NW
Suite 300
Washington, DC 20007
Phone: 202-944-4300

JONES, PAUL B.

Sr. V.P. & General Counsel
Warner Cable Communications Inc.
400 Metro Place N
Dublin, OH 43017
Phone: 614-792-7438
Fax: 614-792-7474

JONES, TERRENCE D.

Keller & Heckman
1150 17th St. NW
Suite 1000
Washington, DC 20036
Phone: 202-956-5679

JONES, DAY, REAVIS & POGUE

1450 G St. NW
Suite 6000
Washington, DC 20005
Phone: 202-879-3939
Fax: 202-466-8642; 202-737-0510; 202-737-9723
Sherry F. Bellamy, Patricia Diaz Dennis, Timothy B. Dyk, Robert S. Foosaner, John E. Hoover, Randall B. Lowe, Morgan E. O'Brien, Christopher Thomas Rogers.

JONES, WALDO, HOLBROOK & McDONOUGH

2300 M St. NW
Suite 900
Washington, DC 20037
Phone: 202-296-5950
Fax: 202-293-2509
Barry D. Wood, Ronald D. Maines, Merilyn M. Strailman, Richard H. Waysdorf.

JORDAN, LAURA E.

Reboul, MacMurray, Hewitt, Maynard & Kristol
1111 19th St. NW
Suite 406
Washington, DC 20036
Phone: 202-429-0004

JORGENSEN, LANESE

Fleischman & Walsh, P.C.
1400 16th St. NW
Washington, DC 20036
Phone: 202-939-7912

JORGENSEN, NORMAN E.

20 Battery Park Ave.
Suite 800
Asheville, NC 28801
Phone: 704-252-8617

JOSPIN, DEBORAH R.

Kilpatrick & Cody
700 13th St. NW
Suite 800
Washington, DC 20005
Phone: 202-463-2500

JOYCE, LEONARD S.

Blair, Joyce & Silva
1825 K St. NW
Suite 510
Washington, DC 20006
Phone: 202-659-4230

JOYCE, RODNEY L.

Ginsburg, Feldman & Bress, Chartered
1250 Connecticut Ave. NW
7th Floor
Washington, DC 20036
Phone: 202-637-9005

JOYCE, FREDERICK M.

Joyce & Jacobs
2300 M St. NW
8th Floor
Washington, DC 20037
Phone: 202-457-0100
Fax: 202-457-0186

KADEN, ELLEN ORAN

CBS Inc.
51 West 52nd St.
New York, NY 10019
Phone: 212-975-4452

KAFFEE, STEPHEN

Winston & Strawn
2550 M St. NW
Suite 500
Washington, DC 20037
Phone: 202-828-8281

KAHANE, DENNIS S.

Pillsbury, Madison & Sutro
225 Bush St.
Box 7880
San Francisco, CA 94120
Phone: 415-983-1443

KAHL, CAROLINE BALDWIN

Bryan, Cave, McPheeters & McRoberts
700 13th St. NW
Suite 700
Washington, DC 20005-3960
Phone: 202-508-6043

KALER, JAMES L. JR.

Law Offices of James L. Kaler Jr.
5101 River Rd.
No. 410
Bethesda, MD 20816
Phone: 301-654-0874

KAMP, JOHN

American Association of Advertising
1899 L St. NW
Washington, DC 20036
Phone: 202-331-7345

KAPLAN, PAUL

2000 Town Center
Suite 900
Southfield, MI 48075
Phone: 313-355-0300

KAROS, CONSTANTINE P.

Law Offices of C. P. Karos & Assoc.
10000 Santa Monica Blvd.
Suite 320
Los Angeles, CA 90067-7007
Phone: 213-277-2630
Fax: 213-556-3695
Telex: 201521/MPL

KATZ, ALIZA F.

Wiley, Rein & Fielding
1776 K St. NW
Washington, DC 20006
Phone: 202-828-3174

KATZ, ARTHUR S.

Morrison & Foerster
2000 Pennsylvania Ave. NW
Suite 5500
Washington, DC 20006-1812
Phone: 212-468-8124

KATZ, LAWRENCE W.

Bell Atlantic NSI
1710 H St. NW
8th Floor
Washington, DC 20006
Phone: 202-392-6580

KATZEN, SALLY

Wilmer, Cutler & Pickering
2445 M St. NW
Washington, DC 20037-1420
Phone: 202-663-6000

KAUFMAN, ALAN B.

Friedman, Farren & Armenakis
655 Third Ave.
Suite 1100
New York, NY 10017
Phone: 212-867-9760

KAUFMAN, DAVID J.

Brown, Finn & Nietert, Chartered
1920 N St. NW
Suite 660
Washington, DC 20036
Phone: 202-887-0600

KAUFMAN, KENNETH

Fisher, Wayland, Cooper & Leader
1255 23rd St. NW
Suite 800
Washington, DC 20037-1125
Phone: 202-659-3494

KAYE, SCHOLER, FIERMAN, HAYS & HANDLER

901 15th St. NW
Suite 1100
Washington, DC 20005
Phone: 202-682-3500
Fax: 202-682-3580
Bruce Eisen, Irving Gastfreund, Kenneth A. Mendelson, Allan G. Moskowitz, Jason L. Shrinisky, William E. Wallace Jr., James Weitzman, Paul A. Zevnik.

KEANE, WILLIAM K.

Bishop, Cook, Purcell & Reynolds
1400 L St. NW
Suite 800
Washington, DC 20005
Phone: 202-371-5775

KEATS, H. JAMES JR.

2000 S. Eads St.
Apt. 607
Arlington, VA 22202

KECK, MAHIN & CATE

1201 New York Ave. NW
Penthouse Suite
Washington, DC 20005
Phone: 202-789-3400
Fax: 202-789-1158
Lewis J. Paper, Paul J. Sinderbrand.

KEHOE, WILLIAM A. III

FCC
2000 L St. NW
Room 257
Washington, DC 20554
Phone: 202-632-7500

KEITHLEY, JAY C.

United Telecommunications Inc.
1875 Eye St. NW
Suite 1250
Washington, DC 20006
Phone: 202-659-4600

KELLEHER, JOHN M.

Bell Atlantic Corp.
1600 Market St.
28th Floor
Philadelphia, PA 19103
Phone: 215-963-6162

KELLER, JOSEPH E.

Keller & Heckman
1150 17th St. NW
Suite 1000
Washington, DC 20036
Phone: 202-956-5600

KELLER, LAWRENCE P.

Centel Service Corp.
245 Perimeter Center Pkwy.
Atlanta, GA 30346
Phone: 404-391-8458

KELLER, ROBERT J.

Fleischman & Walsh, P.C.
1400 16th St. NW
Washington, DC 20036
Phone: 202-939-7918

KELLER, THOMAS J.

Verner, Liipfert, Bernhard, McPherson &
Hand, Chartered
McPherson Bldg.
901 15th St. NW
Suite 700
Washington, DC 20005-2301
Phone: 202-371-6060

KELLER & HECKMAN

1150 17th St. NW
Suite 1000
Washington, DC 20036
Phone: 202-956-5600
Fax: 202-296-7682

Martin W. Bercovici, Carol C. Harris, Wayne
V. Black, William H. Borghesani Jr., Shirley
S. Fujimoto, Frederick J. Day, Jerome H.
Heckman, C. Douglas Jarrett, Joseph E.
Keller, Christine M. Gill, Michael F. Morrone,
John B. Richards, S. Craig Tautfest, Michael
R. Bennet, Richard A. Jaffe, Terrence D.
Jones, Michael R. Bennet, Marc Berejka.

KELLEY, KEVIN J.

Bryan, Cave, McPheeters & McRoberts
700 13th St. NW
Suite 700
Washington, DC 20005-3960
Phone: 202-508-6117

KELLY, DENNIS J.

Cordon & Kelly
1920 N St. NW
Second Floor
Washington, DC 20036
Phone: 202-293-2300

KELLY, ROBERT B.

Piper & Marbury
1200 19th St. NW
Suite 700
Washington, DC 20036
Phone: 202-861-3926

KELSEY, A. ANTHONY

V.P. & General Counsel
The Arbitron Company
142 W. 57th St.
11th Floor
New York, NY 10019
Phone: 212-887-1404
Fax: 212-887-1401

KENKEL, JOHN B.

Kenkel & Associates
1220 19th St. NW
Suite 202
Washington, DC 20036
Phone: 202-659-4401

KENKEL & ASSOCIATES

1220 19th St. NW
Suite 202
Washington, DC 20036
Phone: 202-659-4401
Fax: 202-331-3393
John B. Kenkel, Scott Cinnamon.

KENNARD, WILLIAM

Verner, Liipfert, Bernhard, McPherson &
Hand, Chartered
McPherson Bldg.
901 15th St. NW
Suite 700
Washington, DC 20005-2301
Phone: 202-371-6098

KENNEY, PETER B. JR.

Baker & Hostetler
1050 Connecticut Ave. NW
Suite 1100
Washington, DC 20036
Phone: 202-861-1601

KENNY, CHERYL A.

Reddy, Begley & Martin
2033 M St. NW
Suite 500
Washington, DC 20036
Phone: 202-659-5700

KENT, KRISTIN H.

Senior Legal Counsel
Gannett Co. Inc.
Law Dept., 29th Floor
1100 Wilson Blvd.
Arlington, VA 22209
Phone: 703-284-6000

KENT, LINDA L.

Assoc. General Counsel
U.S. Telephone Assn.
900 19th St. NW
Suite 800
Washington, DC 20006
Phone: 202-835-3153
Fax: 202-835-3248

KERR, GUY H.

Locke Purnell Rain & Harrell, P.C.
2200 Ross Ave.
Suite 2200
Dallas, TX 75201-6776
Phone: 214-740-8000

KERSTING, ANDREW S.

Reddy, Begley & Martin
2033 M St. NW
Suite 500
Washington, DC 20036
Phone: 202-659-5700

KESTENBAUM, LEON M.

US Sprint Communications Co.
1850 M St. NW
Suite 1110
Washington, DC 20036
Phone: 202-857-1030
Fax: 202-822-8999; 202-223-1208

KIDDOO, JEAN L.

Swidler & Berlin, Chartered
3000 K St. NW
Suite 300
Washington, DC 20007
Phone: 202-944-4300

KILDAY, MARY CATHERINE

FCC
Mass Media Bureau
1919 M St. NW
Room 8202
Washington, DC 20554
Phone: 202-632-6968

KILLORY, DIANE S.

Morrison & Foerster
2000 Pennsylvania Ave. NW
Suite 5500
Washington, DC 20006-1812
Phone: 202-887-8745

KILPATRICK & CODY

700 13th St. NW
Suite 800
Washington, DC 20005
Phone: 202-463-2500
Deborah R. Jospin, Frederick H. Von
Unwerth.

KIMBALL, RAYMOND J.

Ross & Hardies
888 16th St. NW
Suite 300
Washington, DC 20006
Phone: 202-296-8600

KING, JOHN WELLS

Haley, Bader & Potts
2000 M St. NW
Suite 600
Washington, DC 20036
Phone: 202-331-0606

KING, KATHERINE A.

Wiley, Rein & Fielding
1776 K St. NW
Washington, DC 20006
Phone: 202-429-7291

KIRKLAND, JAMES A.

Mintz, Levin, Cohn, Ferris, Glovsky & Popeo,
P.C.
1825 Eye St. NW
12th Floor
Washington, DC 20006
Phone: 202-293-0500

KIRKPATRICK, PHILIP M.

Stewart, Estes & Donnell
Third National Financial Center
424 Church St.
14th Floor
Nashville, TN 37219
Phone: 615-244-6538
Fax: 615-256-8386

KIZZIAR, JAMES H. JR.

Matthews & Branscomb
One Alamo Center
106 S. St. Mary's St.
San Antonio, TX 78205
Phone: 512-226-4211

KLEGAR, KELLY

Wilmer, Cutler & Pickering
2445 M St. NW
Washington, DC 20037-1420
Phone: 202-663-6000

KLEINBERG, KENNETH A.

Weintraub Entertainment Group
10960 Wilshire Blvd.
Suite 938
Los Angeles, CA 90024
Phone: 213-473-2266

KLEINMAN, AVA B.

AT&T Communications
295 N. Maple Ave.
Room 17-3236A2
Basking Ridge, NJ 07920
Phone: 201-221-8934

KLINE, JAMES A. IV

McFadden, Evans & Sill
1220 19th St. NW
Suite 501
Washington, DC 20036
Phone: 202-293-0700

KLIPPER, MICHAEL R.

Leventhal, Senter & Lerman
2000 K St. NW
Suite 600
Washington, DC 20006-1809
Phone: 202-416-6770

KLITZMAN, STEPHEN

FCC
1919 M St. NW
Room 808
Washington, DC 20554
Phone: 202-632-6405

KNAUER, LEON T.

Wilkinson, Barker, Knauer & Quinn
1735 New York Ave. NW
Washington, DC 20006
Phone: 202-783-4141

KOELTL, JOHN G.

Debevoise & Plimpton
875 Third Ave.
25th Floor
New York, NY 10022
Phone: 212-909-6313

KOERNER, JAMES A.

Baraff, Koerner, Olender & Hochberg, P.C.
2033 M St. NW
Suite 700
Washington, DC 20036
Phone: 202-452-8200

KONDO, J. TATSU

FCC Mass Media Bureau
2025 M St. NW
Room 8308
Washington, DC 20554
Phone: 202-632-6302

KOPF, LISA E.

Arter & Hadden
1919 Pennsylvania Ave. NW
Suite 400
Washington, DC 20006
Phone: 202-775-7100

KOPF, RICHARDS S.

Bechtel Investments Inc.
50 Fremont St.
Suite 3700
San Francisco, CA 94105
Phone: 415-768-5267

KOTEEN, BERNARD

Koteen & Naftalin
1150 Connecticut Ave. NW
Suite 1000
Washington, DC 20036
Phone: 202-467-5700

KOTEEN & NAFTALIN

1150 Connecticut Ave. NW
Suite 1000
Washington, DC 20036
Phone: 202-467-5700
Fax: 202-467-5915; 202-467-4981
Peter M. Connolly, Bernard Koteen, Alan Y.
Naftalin, Rainer K. Kraus, Arthur B. Goodkind,
George Y. Wheeler, Herbert D. Miller Jr.,
Margot Smiley Humphrey, Charles R. Naftalin,
M. Anne Swanson.

KOVACH, GERALD J.

Senior V.P., External Affairs
MCI Communications Corp.
1133 19th St. NW
Washington, DC 20036
Phone: 202-887-2754

KOWALSKI, RAYMOND A.

Blooston, Mordkofsky, Jackson & Dickens
2120 L St. NW
Washington, DC 20037
Phone: 202-659-0830

KRAFT & McMANIMON

One Gateway Center
Newark, NJ 07102
Phone: 201-622-1800
Fax: 201-622-3744
Martin C. Rothfelder, Bradford M. Stern.

KRAMER, ALBERT H.

Wood, Lucksinger & Epstein
2000 M St. NW
Suite 500
Washington, DC 20036
Phone: 202-223-6611

KRAMER, THEODORE D.

Haley, Bader & Potts
2000 M St. NW
Suite 600
Washington, DC 20036
Phone: 202-331-0606

Attorneys

KRASLSKY, BRUCE

Davis, Wright & Tremaine
2600 Century Square
1501 4th Ave.
Seattle, WA 98101-1688
Phone: 206-622-3150

KRASKIN, STEPHEN G.

Blooston, Mordkofsky, Jackson & Dickens
2120 L St. NW
Washington, DC 20037
Phone: 202-659-0830

KRASNOW, ERWIN G.

Verner, Lipfert, Bernhard, McPherson &
Hand, Chartered
McPherson Bldg.
901 15th St. NW
Suite 700
Washington, DC 20005-2301
Phone: 202-371-6062

KRAUS, RAINER K.

Koteen & Naftalin
1150 Connecticut Ave. NW
Suite 1000
Washington, DC 20036
Phone: 202-467-5700

KRAUSE, KATHRYN MARIE

US West Communications
1801 California St.
Suite 4700
Denver, CO 80202
Phone: 303-896-9155

KRAVETZ, ERIC C.

Brown, Finn & Nietert, Chartered
1920 N St. NW
Suite 660
Washington, DC 20036
Phone: 202-887-0600

KRAVETZ, LAUREN H.

Squire, Sanders & Dempsey
1201 Pennsylvania Ave. NW
Box 407
Washington, DC 20044
Phone: 202-626-6600

KRECH, DAVID H.

Attorney Advisor
NTIA
U.S. Dept. of Commerce
14th & Constitution Ave. NW
Room 4713
Washington, DC 20230
Phone: 202-377-1816
Fax: 202-377-8173; 202-377-1635

KROGH, FRANK WHITNEY

MCI Communications Corp.
1133 19th St. NW
Washington, DC 20036
Phone: 202-887-2372

KUMP, EDWARD

Borsari & Kump
900 17th St. NW
Box 19205
Washington, DC 20036
Phone: 202-775-1100

KURTIS, MICHAEL K.

Gurman, Kurtis, Blask & Freedman, Chartered
1400 16th St. NW
Suite 500
Washington, DC 20036
Phone: 202-328-8200

LAFRANCE, ANN J.

Squire, Sanders & Dempsey
1201 Pennsylvania Ave. NW
Box 407
Washington, DC 20044
Phone: 202-626-6600

LAFURIA, DAVID

Borsari & Kump
900 17th St. NW
Box 19205
Washington, DC 20036
Phone: 202-775-1100

LAGAPA, DEBRA L.

Morrison & Foerster
2000 Pennsylvania Ave. NW
Suite 5500
Washington, DC 20006-1812
Phone: 202-887-1587

LAKE, WILLIAM T.

Wilmer, Cutler & Pickering
2445 M St. NW
Washington, DC 20037-1420
Phone: 202-663-6000

LAMBERGMAN, BARRY

Fletcher, Heald & Hildreth
1225 Connecticut Ave. NW
Suite 400
Washington, DC 20036-2679
Phone: 202-828-5710

LANCELLOTTA, STEVEN A.

Fleischman & Walsh, P.C.
1400 16th St. NW
Washington, DC 20036
Phone: 202-939-7925

LANCETTI, LUISA L.

Wilkinson, Barker, Knauer & Quinn
1735 New York Ave. NW
Washington, DC 20006
Phone: 202-783-4141

LANDIS, DAVID S.

Maryland Public Television
6212 Bradley Blvd.
Bethesda, MD 20817
Phone: 301-469-9559

LANE, DENNIS

Holland & Knight
888 17th St. NW
Washington, DC 20006
Phone: 202-955-5550

LANE, JOHN D.

Wilkes, Artis, Hedrick & Lane, Chartered
1666 K St. NW
Suite 1100
Washington, DC 20006
Phone: 202-457-7885

LANGHORST, LINDA B.

Willkie, Farr & Gallagher
Three Lafayette Centre
1155 21st St. NW
Washington, DC 20036
Phone: 202-328-8000

LANIGAN, JDAN E.

Devillier-Donagan Enterprises
4401 Connecticut Ave. NW
Sixth Floor
Washington, DC 20008
Phone: 202-686-3980
Fax: 202-686-3999

LATHAM & WATKINS

1001 Pennsylvania Ave. NW
Suite 1300
Washington, DC 20004-2505
Phone: 202-637-2200
Fax: 202-637-2201
Aileen R. Amarandos, Lauren Battaglia, Eric L. Bemthal, Kevin C. Boyle, Karen Brinkmann, Gary M. Epstein, Mark S. Fowler, R. Ronald Hopkinson, John P. Janka, Kenneth R. McVay, James F. Rogers, Bruce V. Rosenblum, Joseph D. Sullivan, Bruce R. Worman, Paul A. Galleberg, Reed E. Hundt, Robin L. Shaffert.

LAVERGNE, EDWIN N.

Ginsburg, Feldman & Bress, Chartered
1250 Connecticut Ave. NW
7th Floor
Washington, DC 20036
Phone: 202-637-9191

LAWSDN, BELFRD V. III

FCC
Mass Media Bureau
2025 M St. NW
Room 8316
Washington, DC 20554
Phone: 202-634-6530

LAY, TILLMAN L.

Miller & Holbrooke
1225 19th St. NW
Suite 400
Washington, DC 20036
Phone: 202-785-0600

LAZARUS, MITCHELL

Wilmer, Cutler & Pickering
2445 M St. NW
Washington, DC 20037-1420
Phone: 202-663-6000

LEADER, MARTIN R.

Fisher, Wayland, Cooper & Leader
1255 23rd St. NW
Suite 800
Washington, DC 20037-1125
Phone: 202-775-3788

LEATHERBURY, THOMAS S.

Locke Purnell Rain & Harrell, P.C.
2200 Ross Ave.
Suite 2200
Dallas, TX 75201-6776
Phone: 214-740-8000

LEDERER, GERARD LAVERY

U.S. Telephone Assn.
900 19th St. NW
Suite 800
Washington, DC 20006
Phone: 202-835-3144

LEE, DEBRA LOUISE

V.P. & Gen. Counsel
Black Entertainment TV
1232 31st St. NW
Washington, DC 20007
1899 9th St. NE
Washington, DC 20016
Phone: 202-337-5260
Fax: 202-342-7882

LEE, J. MANNING

Bell Atlantic Network Services Inc.
1710 H St. NW
Washington, DC 20006
Phone: 202-392-1116
Fax: 202-392-6935

LEE, ROBERT E.

Fletcher, Heald & Hildreth
1225 Connecticut Ave. NW
Suite 400
Washington, DC 20036-2679
Phone: 202-828-5765

LEHMAN, BRUCE A.

Swidler & Berlin, Chartered
3000 K St. NW
Suite 300
Washington, DC 20007
Phone: 202-944-4360

LEHRHAUPT, CHARLES M.

GE Information Services
401 N. Washington St.
Rockville, MD 20850
Phone: 301-294-5644
Fax: 301-294-5710

LEHTONEN, LISA

US Sprint Communications Co.
1850 M St. NW
Suite 110
Washington, DC 20036
Phone: 202-857-1030

LEIBOWITZ, DAVID E.

Recording Industry Assn. of America
1020 19th St. NW
Suite 200
Washington, DC 20036
Phone: 202-775-0101
Fax: 202-775-7253

LEIBOWITZ, MATTHEW L.

Leibowitz & Spencer
1 SE Third Ave.
Suite 1450
Miami, FL 33130-1710
Phone: 305-530-1322

LEIBOWITZ & SPENCER

1 SE Third Ave.
Suite 1450
Miami, FL 33130-1710
Phone: 305-530-1322
Fax: 305-530-9417
1000 Connecticut Ave. NW
Suite 500
Washington, DC 20036
Phone: 202-293-4093
Matthew L. Leibowitz, John M. Spencer, K. Patrick Meehan, Joseph A. Belisle, Anthony T. Lepore.

LEPORE, ANTHONY T.

Leibowitz & Spencer
1 SE Third Ave.
Suite 1450
Miami, FL 33130-1710
Phone: 305-530-1322

LERMAN, STEVEN ALMAN

Leventhal, Senter & Lerman
2000 K St. NW
Suite 600
Washington, DC 20006-1809
Phone: 202-416-6765

LESURD, NANCY OLIVER

Gammon & Grange
1925 K St. NW
Suite 300
Washington, DC 20006
Phone: 202-862-2015

LEVENTHAL, NORMAN P.

Leventhal, Senter & Lerman
2000 K St. NW
Suite 600
Washington, DC 20006-1809
Phone: 202-416-6744

LEVENTHAL, SENTER & LERMAN

2000 K St. NW
Suite 600
Washington, DC 20006-1809
Phone: 202-429-8970
Fax: 202-293-7783
Stephen D. Baruch, Sally A. Buckman, Dennis P. Corbett, Marc G. Corrado, Lynn M. Crakes, Barbara K. Gardner, John B. Glicksman, Laura B. Humphries, Michael R. Klipper, Steven Alman Lerman, Norman P. Leventhal, Tobey B. Marzouk, Maureen A. O'Connell, Raul R. Rodriguez, Meredith S. Senter Jr.

LEVETOWN, ROBERT A.

Bell Atlantic
1310 N. Court House Rd.
11th Floor
Arlington, VA 22201
Phone: 703-974-3624
Fax: 703-974-0694

LEVI, LILI

Associate Professor of Law
University of Miami School of Law
1311 Miller Dr.
Old Law 221
Coral Gables, FL 33124
Phone: 305-284-2289

LEVIN, LON C.

Gurman, Kurtis, Blask & Freedman, Chartered
1400 16th St. NW
Suite 500
Washington, DC 20036
Phone: 202-328-8200

LEVINE, HENRY O.

Morrison & Foerster
2000 Pennsylvania Ave. NW
Suite 5500
Washington, DC 20006-1812
Phone: 202-887-1510

LEVINE, ROBERT E.

Pellegrin & Levine, Chartered
1140 Connecticut Ave. NW
Suite 606
Washington, DC 20036
Phone: 202-293-3831

LEVINSOHN, MARK A.

Epstein, Levy & Levinsohn, P.C.
1780 Broadway
Suite 1200
New York, NY 10019
Phone: 212-765-5038

LEVY, BENTON J.

Epstein, Levy & Levinsohn, P.C.
1780 Broadway
Suite 1200
New York, NY 10019
Phone: 212-765-5038

LEVY, JOEL H.

Cohn & Marks
1333 New Hampshire Ave. NW
Suite 600
Washington, DC 20036
Phone: 202-293-3860

LEVY, SHERMAN

1511 K St. NW
Suite 739
Washington, DC 20005
Phone: 202-628-7625

LEVY, STEVEN A.

Pillsbury, Madison & Sutro
1667 K St. NW
Suite 1100
Washington, DC 20006
Phone: 202-887-0300

LEWIS, GREGORY A.

Mintz, Levin, Cohn, Ferris, Glovsky & Popeo,
P.C.
1825 Eye St. NW
12th Floor
Washington, DC 20006
Phone: 202-293-0500

LEYTON, PETER S.

White, Fine & Verville
1156 15th St. NW
Suite 1100
Washington, DC 20005
Phone: 202-659-2900
Fax: 202-659-2909

LeBOEUF, LAMB, LEIBY & MacRAE

One Gateway Center
Newark, NJ 07102
Phone: 201-643-8000
1333 New Hampshire Ave. NW
Suite 1100
Washington, DC 20036
Phone: 202-457-7500

One Embarcadero Center
San Francisco, CA 94111
Phone: 415-951-1100
Francis R. Perkins, David R. Poe.

LIBERMAN, HOWARD M.

Arter & Hadden
1919 Pennsylvania Ave. NW
Suite 400
Washington, DC 20006
Phone: 202-775-7100

LICHT, RENEE

Deputy General Counsel
FCC Office of General Counsel
1919 M St. NW
Room 614
Washington, DC 20554
Phone: 202-632-7020

LIEBOWITZ, SIONY I.

Cowan, Liebowitz & Latman, P.C.
605 Third Ave.
New York, NY 10158
Phone: 212-503-6200

LIGHT, ELLIOT O.

Attorney
GTE Spacenet Corp.
1700 Old Meadow Rd.
McLean, VA 22102
Phone: 703-848-1154

LIGHTSTONE, RONALD

Exec. V.P.
Spelling Entertainment Inc.
1041 N. Formosa Ave.
West Hollywood, CA 90046
Phone: 213-850-2722
Fax: 213-850-2605

LIGON, JOHN A.

Asst. General Counsel
Metromedia Co.
One Harmon Plaza
Secaucus, NJ 07096
Phone: 201-617-2639
Fax: 201-348-0343

LIM, ANNA

US West Inc.
1020 19th St. NW
Suite 700
Washington, DC 20036
Phone: 202-429-3120

LINDER, JEFFREY S.

Wiley, Rein & Fielding
1776 K St. NW
Washington, DC 20006
Phone: 202-429-7384

LINKEN, OENNIS C.

Stryker Tams & Dill
33 Washington St.
Newark, NJ 07102
Phone: 201-624-9300
Fax: 201-623-2031; 201-623-1032

LIPMAN, ANDREW

Swidler & Berlin, Chartered
3000 K St. NW
Suite 300
Washington, DC 20007
Phone: 202-944-4300

LIPP, MARK N.

Mullin, Rhyne, Emmons & Topel, P.C.
1000 Connecticut Ave. NW
Suite 500
Washington, DC 20036
Phone: 202-659-4700

LLANA, CHRIS

Comsat Maritime Services
950 L'Enfant Plaza SW
Washington, DC 20024
Phone: 202-863-6585

LLOYD, FRANK W.

Mintz, Levin, Cohn, Ferris, Glovsky & Popeo,
P.C.
1825 Eye St. NW
12th Floor
Washington, DC 20006
Phone: 202-293-0500

LOCKE, KELTNER W.

King & Ballou
200 Fourth Ave. N
1200 Noel Place
Nashville, TN 37219
Phone: 615-259-3456

LOCKE PURNELL RAIN & HARRELL, P.C.

2200 Ross Ave.
Suite 2200
Dallas, TX 75201-6776
Phone: 214-740-8000
Fax: 214-740-8800
Telex: 73-0911 LOCKE DAL
Henry Miles (Trey) Cutler III, Orrin Harrison,
Laura Peterson House, Guy H. Kerr, Thomas
S. Leatherbury, John H. McElhaney, Thomas
D. Moore Jr., Stewar H. Thomas, Kurt A.
Wimmer.

LOGAN, JOHN S.

Dow, Lohnes & Albertson
1255 23rd St. NW
Suite 500
Washington, DC 20037
Phone: 202-857-2640

LOPATKIEWICZ, STEFAN M.

Schnader, Harrison, Segal & Lewis
1111 19th St. NW
Suite 1000
Washington, DC 20036
Phone: 202-463-2914

LOWE, GRETCHEN L.

Piper & Marbury
1200 19th St. NW
Suite 700
Washington, DC 20036
Phone: 202-861-3917

LOWE, RANDALL B.

Jones, Day, Reavis & Pogue
1450 G St. NW
Suite 6000
Washington, DC 20005
Phone: 202-879-3600

LOWELL, JAMES R.

Cincinnati Bell Telephone Co.
201 E. Fourth St.
Suite 102-310
Cincinnati, OH 45202
Phone: 513-397-1309

LOWENTHAL, LANDAU, FISCHER & ZIEGLER, P.C.

250 Park Ave.
New York, NY 10177
Phone: 212-986-1116
Fax: 212-986-0604
Stuart A. Shorestein, Jay H. Weil.

LUBIC, ROBERT B.

Baraff, Koerner, Olender & Hochberg, P.C.
2033 M St. NW
Suite 700
Washington, DC 20036
Phone: 202-452-8200

LUBIN, SETH M.

US Sprint Communications Co.
700 Alrport Blvd.
Room 3-1
Burlingame, CA 94010
Phone: 415-375-3370
Fax: 415-375-2977

LUCAS, WILLIAM

Office of Liaison Services
U.S. Dept. of Justice
10th & Constitution Ave. NW
Room 4213
Washington, DC 20530
Phone: 202-633-3465
Fax: 202-633-4371

LUEDTKE, J. PETER

Holland & Hart
1001 Pennsylvania Ave. NW
Suite 310
Washington, DC 20004
Phone: 202-638-5500

LUKAS, RUSSELL O.

Lukas, McGowan, Nace & Gutierrez
1819 H St. NW
7th Floor
Washington, DC 20006
Phone: 202-857-3500

LUKAS, MCGOWAN, NACE & GUTIERREZ

1819 H St. NW
7th Floor
Washington, DC 20006
Phone: 202-857-3500
Fax: 202-842-4485
Russell D. Lukas, Gerald S. McGowan, David
L. Nace, Thomas Gutierrez, George L. Lyon
Jr., Elizabeth R. Sachs, Pamela L. Gist, Mar-
jorie J. Giller, Marci E. Greenstein, Bob J.
Goldberg.

LYNCH, LOUISE

Public Broadcasting Service
1320 Braddock Place
Alexandria, VA 22314
Phone: 703-739-5199
Fax: 703-739-5358

LYNN, JOHN B.

Electronic Data Systems Corp.
1331 Pennsylvania Ave. NW
Suite 1300 N
Washington, DC 20004
Phone: 202-637-6700

LYON, GEORGE L. JR.

Lukas, McGowan, Nace & Gutierrez
1819 H St. NW
7th Floor
Washington, DC 20006
Phone: 202-857-3500

LYON, JOHN F. JR.

Motorola Inc.
1776 K St. NW
Suite 200
Washington, DC 20006
Phone: 202-862-1544

LYONS, MARY C.

Howrey & Simon
1730 Pennsylvania Ave. NW
Suite 900
Washington, DC 20006
Phone: 202-783-0800

LYONS, PATRICE A.

Haley, Bader & Potts
2000 M St. NW
Suite 600
Washington, DC 20036
Phone: 202-331-0606

MacBRIOE, MARSHA J.

Bishop, Cook, Purcell & Reynolds
1400 L St. NW
Suite 800
Washington, DC 20005
Phone: 202-371-5799

Attorneys

MacKENZIE, JOAN L.
U.S. Dept. of Commerce
Office of General Counsel
14th & Constitution Ave. NW
Room 3627
Washington, DC 20230
Phone: 202-377-5311

MADDEN, BRIAN M.
Cohn & Marks
1333 New Hampshire Ave. NW
Suite 600
Washington, DC 20036
Phone: 202-293-3860

MADRUGA-FORTI, OLGA
FCC
1919 M St. NW
Room 6327, CCB
Washington, DC 20554
Phone: 202-634-1855

MAGEE, JAMES E.
Reboul, MacMurray, Hewitt, Maynard &
Kristol
1111 19th St. NW
Suite 406
Washington, DC 20036
Phone: 202-429-0004

MAGID, KAREN
Cooper, Epstein & Hurewitz
345 N. Maple Dr.
Suite 200
Beverly Hills, CA 90210
Phone: 213-278-1111

MAGUIRE, W. TERRY
American Newspaper Publishers Assn.
Dulles International Airport
Box 17407
Washington, DC 20041
Phone: 703-648-1000

MAHER, DAVID W.
Sonnenschein, Nath & Rosenthal
8000 Sears Tower
Chicago, IL 60606
Phone: 312-876-8055

MAHER, SHAWN A.
Blair, Joyce & Silva
1825 K St. NW
Suite 510
Washington, DC 20006
Phone: 202-659-4230

MAHN, TERRY G.
Bell, Boyd & Lloyd
1615 L St. NW
Suite 1200
Washington, DC 20036
Phone: 202-466-6300

MAHONEY, PATRICIA A.
Fletcher, Heald & Hildreth
1225 Connecticut Ave. NW
Suite 400
Washington, DC 20036-2679
Phone: 202-828-5715

MAHONY, TERENCE P.
NBC Inc.
1331 Pennsylvania Ave. NW
Suite 700 South
Washington, DC 20004
Phone: 202-637-4533
Fax: 202-637-4548

MAIMONE, MARIE A.
Reed, Smith, Shaw & McClay
1200 18th St. NW
Washington, DC 20036
Phone: 202-457-8643

MAINES, RONALD D.
Jones, Waldo, Holbrook & McDonough
2300 M St. NW
Suite 900
Washington, DC 20037
Phone: 202-296-5950

MALET, PHILIP L.
Steptoe & Johnson
1330 Connecticut Ave. NW
Washington, DC 20036
Phone: 202-429-6239

MALICKSON, JEFFREY W.
General Counsel
Bahakel Communications Ltd.
Box 32488
Charlotte, NC 28232
Phone: 704-372-4434

MALONE, WILLIAM R.
Murphy & Malone
1901 L St. NW
Suite 200
Washington, DC 20036-3506
Phone: 202-223-5062

MANDELL, CHARLES F.
Drop Shop Ltd. Inc.
Box 284
Roselle, NJ 07203
Phone: 201-696-0788

MANDELL, ELLEN S.
Pepper & Corazzini
1776 K St. NW
Suite 200
Washington, DC 20006
Phone: 202-296-0600

MANNING, MARY JO
Hill & Knowlton
901 31st St. NW
Washington, DC 20007
Phones: 202-333-7400; 202-944-5109
Fax: 202-333-1638; 202-944-5121

MANSBACH, ROBERT A.
Comsat
950 L'Enfant Plaza SW
Washington, DC 20024
Phone: 202-863-6163

MANSELL, JOHN M.
Senior Analyst
Paul Kagan Associates Inc.
3136 Guysborough Dr.
Fairfax, VA 22031
Phone: 703-280-5477
Fax: 703-280-5594

MANUTA, LOUIS
Pike & Fischer Inc.
4600 East-West Highway
Suite 200
Bethesda, MD 20814-1438
Phone: 301-654-6262

MARCHANT, BYRON F.
FCC
1919 M St. NW
Room 844
Washington, DC 20037
Phone: 202-663-6271

MARCUS, DANIEL
Wilmer, Cutler & Pickering
2445 M St. NW
Washington, DC 20037-1420
Phone: 202-663-6000

MARGOLIN, JAMES S.
Margolin & Kirwan
1000 United Missouri Bank Bldg.
928 Grand Ave.
Kansas City, MO 64106
Phone: 816-842-7080

MARGOLIS, JOEL M.
Becker & Finerfrock, P.C.
1915 Eye St. NW
Suite 800
Washington, DC 20006
Phone: 202-833-4422

MARINO, JOSEPH A.
FCC
2000 L St. NW
Washington, DC 20554
Phone: 202-632-7180

MARKOSKI, JOSEPH P.
Squire, Sanders & Dempsey
1201 Pennsylvania Ave. NW
Box 407
Washington, DC 20044
Phone: 202-626-6600

MARKS, HERBERT E.
Squire, Sanders & Dempsey
1201 Pennsylvania Ave. NW
Box 407
Washington, DC 20044
Phone: 202-626-6600

MARKS, LEONARD H.
Cohn & Marks
1333 New Hampshire Ave. NW
Suite 600
Washington, DC 20036
Phone: 202-293-3860

MARMET, ROBERT A.
Holland & Knight
888 17th St. NW
Suite 900
Washington, DC 20006
Phone: 202-955-5550

MARMON, WILLIAM F. JR.
MCI Telecommunications Corp.
601 S. 12th St.
Arlington, VA 22202
Phone: 703-486-6374

MARRON, KATHLEEN A.
Robins, Kaplan, Miller & Ciresi
900 Second Ave. S
1800 International Centre
Minneapolis, MN 55402
Phone: 612-349-8225

MARSH, ROBERT E.
Blackwell, Sanders, Matheny, Weary &
Lombardi
Two Pershing Square
2300 Main St.
Suite 1100
Kansas City, MO 64108
Phone: 816-274-6847

MARSHALL, SUSAN A.
Arent, Fox, Kintner, Plotkin & Kahn
Washington Square
1050 Connecticut Ave. NW
Suite 600
Washington, DC 20036-5339
Phone: 202-857-6110

MARTIN, DONALD E.
Donald E. Martin, P.C.
2000 L St. NW
Washington, DC 20036
Phone: 202-887-5070
Fax: 202-833-3843
Spencer W. Weisbroth

MARTIN, FRANK J. JR.
Sutherland, Asbill & Brennan
1275 Pennsylvania Ave. NW
Washington, DC 20004
Phone: 202-383-0146

MARTIN, HARRY C.
Reddy, Begley & Martin
2033 M St. NW
Suite 500
Washington, DC 20036
Phone: 202-659-5700

MARTIN, RENEE M.
Ameritech
1050 Connecticut Ave. NW
Suite 730
Washington, DC 20036
Phone: 202-955-3072

MARTIN
Donald E. Martin, P.C.
2000 L St. NW
Suite 200
Washington, DC 20036
Phone: 202-887-5070
Fax: 202-833-3843
Spencer W. Weisbroth.

MARZOUK, TOBEY B.
Leventhal, Senter & Lerman
2000 K St. NW
Suite 600
Washington, DC 20006-1809
Phone: 202-463-7293

MASI, JEFFREY R.
Bogle & Gates
One Thomas Circle NW
Suite 900
Washington, DC 20005
Phone: 202-293-3600

MASON, CHARLES P. III
Corporate Technology Partners
665 San Martin Place
Los Altos, CA 94022
Phone: 415-342-6014

MASSEY, CATHLEEN A.
Morrison & Foerster
2000 Pennsylvania Ave. NW
Suite 5500
Washington, DC 20006-1812
Phone: 202-887-1532

MASTERS, GREGORY L.
Fisher, Wayland, Cooper & Leader
1255 23rd St. NW
Suite 800
Washington, DC 20037-1125
Phone: 202-775-5667

MATES, LUCILLE MURRAY
Pacific Bell
140 New Montgomery
Room 1524
San Francisco, CA 94105
Phone: 415-546-5530

MATHIS, MARK JAY
Vice President & General Counsel
Bell Atlantic, NSS
1310 N. Court House Road
Arlington, VA 22201
Phone: 703-974-1976

MATSUURA, JEFFREY H.
2220 McLean Park Rd.
Falls Church, VA 22043
Phone: 703-698-5915

MATTHEWS & BRANSCOMB
One Alamo Center
106 S. St. Mary's St.
San Antonio, TX 78205
Phone: 512-226-4211
James H. Kizziar Jr., J. Tullos Wells.

MAUPIN, TAYLOR, ELLIS & ADAMS, P.A.
3201 Glenwood Ave.
Drawer 19764
Raleigh, NC 27619-9764

Phone: 919-781-6800
 Fax: 919-782-8788
 1130 Connecticut Ave. NW
 Suite 750
 Washington, DC 20036-3904
 Phone: 202-429-8910
 Fax: 202-457-8558 (DC)
 200 Oakland Ave.
 Suite 200
 Rock Hill, SC 29730-4022
 Phone: 803-324-8118
 Fax: 803-324-2093 (SC)
 Hugh R. Overholt, Stephen T. Yelverton.

MAXFIELD, ELIZABETH F.
 V.P.
 Cellular Telecommunications Industry Assn.
 1133 21st St. NW
 3rd Floor
 Washington, DC 20036
 Phone: 202-785-0081
 Fax: 202-785-0721

MAXSON, F. GORDON
 Dir., Regulatory Affairs
 GTE Service Corp.
 1850 M St. NW
 Suite 1200
 Washington, DC 20036
 Phone: 202-463-5291
 Fax: 202-293-3887

MAY, COLBY M.
 May & Dunne, Chartered
 1000 Thomas Jefferson St. NW
 Suite 520
 Washington, DC 20007
 Phone: 202-298-6345

MAY, RANDOLPH J.
 Bishop, Cook, Purcell & Reynolds
 1400 L St. NW
 Suite 800
 Washington, DC 20005
 Phone: 202-371-5738

MAY & OUNNE, CHARTERED
 1000 Thomas Jefferson St. NW
 Suite 520
 Washington, DC 20007
 Phone: 202-298-6345
 Fax: 202-298-6375
 Colby M. May, Joseph E. Dunne III.

MAYEDA, DANIEL M.
 Leopold, Petrich & Smith
 2049 Century Park East
 Suite 3110
 Los Angeles, CA 90067-3274
 Phone: 213-277-3333
 Fax: 213-277-7444

MAYER, JACOB W.
 2506 N. Randolph St.
 Arlington, VA 22207
 Phone: 703-243-7952

MAZER, ROBERT A.
 Nixon, Hargrave, Devans & Doyle
 One Thomas Circle NW
 Suite 800
 Washington, DC 20005
 Phone: 202-223-7200

MCCABE, JOHN S.
 Davis, Graham & Stubbs
 370 17th St.
 Denver, CO 80202
 Phone: 303-892-9400

MCCABE, THOMAS J.
 McCabe & Allen
 9105 Owens Dr.
 Box 2126
 Manassas Park, VA 22111
 Phone: 703-361-2278

MCCABE & ALLEN
 9105 Owens Dr.
 Box 2126
 Manassas Park, VA 22111
 Phone: 703-361-2278
 Fax: 703-361-0594
 Robert G. Allen, Thomas J. McCabe, Douglas
 W. Harold Jr., Denise B. Moline, Lloyd D.
 Young.

MCCANN, VONYA B.
 Arent, Fox, Kintner, Plotkin & Kahn
 Washington Square
 1050 Connecticut Ave. NW
 Suite 600
 Washington, DC 20036-5339
 Phone: 202-857-6401

MCCARTHY, MICHAEL J.
 General Counsel
 A. H. Belo Corp.
 400 S. Record
 Dallas, TX 75202
 Phone: 214-977-8249
 Fax: 214-977-8209
 Mailing Address:
 Box 655237
 Dallas, TX 75265

MCCARTHY, SEAN A.
 Area Counsel
 IBM Corp.
 Systems Integration Div.
 9500 Goodwin Dr.
 Manassas, VA 22110
 Phone: 703-367-4602

MCCARTIN, GERALD P.
 Arent, Fox, Kintner, Plotkin & Kahn
 Washington Square
 1050 Connecticut Ave. NW
 Suite 600
 Washington, DC 20036-5339
 Phone: 202-857-6090

MCCAULEY, PATRICK B.
 2000 Town Center
 Suite 900
 Southfield, MI 48075
 Phone: 313-355-0300

MCCAULEY, VICTORIA M
 FCC
 1919 M St. NW
 Room 342
 Washington, DC 20554
 Phone: 202-254-9572

MCCLAINE-DELANEY, APRIL
 Cohn & Marks
 1333 New Hampshire Ave. NW
 Suite 600
 Washington, DC 20036
 Phone: 202-293-3860

MCCLELLAN, DONALD W. JR.
 Legislative Asst.
 U.S. Senate Office of Senator Conrad Burns
 183 Dirksen Senate Office Bldg.
 1st & Constitution
 Washington, DC 20510
 Phone: 202-224-2644
 Fax: 202-224-8594

MCCLINTOCK, KEITH E.
 AT&T
 475 South St.
 Room 2S10
 Morristown, NJ 07960
 Phone: 201-631-5200

MCCOMBS, HAROLD K. JR.
 Holland & Knight
 888 17th St. NW
 Suite 900
 Washington, DC 20006
 Phone: 202-955-5550

MCCONNELL, ROBERT A.
 1050 Connecticut Ave. NW
 Washington, DC 20036
 Phone: 202-887-3579

MCCORMICK, MATTHEW H.
 Reddy, Begley & Martin
 2033 M St. NW
 Suite 500
 Washington, DC 20036
 Phone: 202-659-5700

MCCOY, BOB F.
 The Williams Companies Inc.
 One Williams Center
 36th Floor
 Tulsa, OK 74172
 Phone: 918-588-4191

MCCREIGHT, SCOTT
 Wilmer, Cutler & Pickering
 2445 M St. NW
 Washington, DC 20037-1420
 Phone: 202-663-6000

MCCUE, MARTIN T.
 V.P. & General Counsel
 U.S. Telephone Assn.
 900 19th St. NW
 Suite 800
 Washington, DC 20006
 Phone: 202-835-3114
 Fax: 202-835-3248; 202-825-3261

MCCURLEY, KELLY A-R
 Daniel L. Woodrow & Assoc.
 999 18th St.
 Suite 3350
 Denver, CO 80202
 Phone: 303-296-1400

MCCOONOUGH, JOHN T.
 Hubbard Broadcasting Inc.
 3415 University Ave.
 St. Paul, MN 55114
 Phone: 612-646-5555

MCELHANEY, JOHN H.
 Locke Purnell Rain & Harrell, P.C.
 2200 Ross Ave.
 Suite 2200
 Dallas, TX 75201-6776
 Phone: 214-740-8000

MCFADDEN, DOUGLAS B.
 McFadden, Evans & Sill
 1220 19th St. NW
 Suite 501
 Washington, DC 20036
 Phone: 202-293-0700

MCFADDEN, EVANS & SILL
 1220 19th St. NW
 Suite 501
 Washington, DC 20036
 Phone: 202-293-0700
 William M. Bamard, Donald J. Evans, Douglas
 B. McFadden, William J. Sill, John M.
 Shoreman, Leo I. George, A. Mark Nicewicz,
 Pamela C. Cooper, James A. Kline IV, Brian
 D. Rondon, William Goddard, Theresa A.
 Zeterberg.

MCGEADY, PAUL J.
 General Counsel
 Morality in Media Inc.
 475 Riverside Dr.
 Suite 239
 New York, NY 10115
 Phone: 212-870-3232

MCGILLAN, JAMES J.
 Global Strategies Inc.
 1345 Woodside Dr.
 McLean, VA 22102
 Phone: 703-847-2930

MCGOWAN, GERALD S.
 Lukas, McGowan, Nace & Gutierrez
 1819 H St. NW
 7th Floor
 Washington, DC 20006
 Phone: 202-857-3500

MCGREW, JOHN L.
 Willkie, Farr & Gallagher
 Three Lafayette Centre
 1155 21st St. NW
 Washington, DC 20036
 Phone: 202-328-8000

MCKAIG, J. CARTER
 Wilkes, Artis, Hedrick & Lane, Chartered
 1666 K St. NW
 Suite 1100
 Washington, DC 20006
 Phone: 202-457-7867

MCKENNA, JAMES A. JR.
 3 Bethesda Metro Center
 Suite 810
 Bethesda, MD 20814
 Phone: 301-986-1724

MCKENNA, RICHARD
 GTE Telephone Operations
 5205 N. O'Connor Blvd.
 Irving, TX 75015
 Phone: 214-718-6362
 Fax: 215-718-6372

MCKENNA, ROBERT B. JR.
 US West Communications
 1801 California St.
 Suite 4730
 Denver, CO 80202
 Phone: 303-896-0350
 Fax: 303-896-9994

MCKERNS, CHARLES J.
 Dow, Lohnes & Albertson
 1255 23rd St. NW
 Suite 500
 Washington, DC 20037
 Phone: 202-857-2707

MCKMAHON, NANCY K.
 Pacific Bell
 140 New Montgomery St.
 Room 1530A
 San Francisco, CA 94105
 Phone: 415-546-5717

MCMANUS, MARY P.
 Willkie, Farr & Gallagher
 Three Lafayette Centre
 1155 21st St. NW
 Washington, DC 20036
 Phone: 202-328-8000

MCREYNOLDS, MARY A.
 Haley, Bader & Potts
 2000 M St. NW
 Suite 600
 Washington, DC 20036
 Phone: 202-331-0606

MCVAY, KENNETH R.
 Latham & Watkins
 1001 Pennsylvania Ave. NW
 Suite 1300
 Washington, DC 20004-2505
 Phone: 202-637-2200

MCEVEIGH, JOHN JOSEPH
 Fisher, Wayland, Cooper & Leader
 1255 23rd St. NW
 Suite 800
 Washington, DC 20037-1125
 Phone: 202-775-3544

MECHANICK, MAURY
 Comsat
 950 L'Enfant Plaza SW
 Washington, DC 20024
 Phone: 202-863-6226

Attorneys

MEEHAN, K. PATRICK

Leibowitz & Spencer
1 SE Third Ave.
Suite 1450
Miami, FL 33130-1710
Phone: 305-530-1322

MEISTER, STUART G.

Vice President
Fairchild Communications Services Co.
300 W. Service Rd.
Box 10804
Chantilly, VA 22021
Phone: 703-478-5888

MELAMED, A. DOUGLAS

Wilmer, Cutler & Pickering
2445 M St. NW
Washington, DC 20037-1420
Phone: 202-663-6000

MELNIKOFF, STEPHEN S.

Southwestern Bell Corp.
1667 K St. NW
Suite 1000
Washington, DC 20006
Phone: 202-293-8585

MELTON, CAROL A.

Time Warner Inc.
1133 21st St. NW
Washington, DC 20036
Phone: 202-223-8855

MENDELSON, KENNETH A.

Kaye, Scholer, Fierman, Hays & Handler
901 15th St. NW
Suite 1100
Washington, DC 20005
Phone: 202-682-3500

MENIUS, MICHAEL

Mgr., Common Carrier Affairs, Govt. Relations
Motorola Inc.
1776 K St. NW
Suite 300
Washington, DC 20006
Phone: 202-862-1522
Fax: 202-862-1567

MESENTER, JOHN B.

New England Telephone Co.
185 Franklin St.
Boston, MA 02107
Phone: 617-743-6109

MESSINGER, MARTIN P.

Westinghouse Bcstg. Co. Inc.
888 Seventh Ave.
New York, NY 10106
Phone: 212-307-3723

METELSKI, JOHN

Millicom Inc./Maxcell Inc.
6844 McLean Province Circle
Falls Church, VA 22043
Phone: 703-532-0950

METNICK, DENNIS

Friedman, Farren & Armenakis
655 Third Ave.
Suite 1100
New York, NY 10017
Phone: 212-867-9760

METTE, RODERICK A.

TRT Telecommunications Corp.
1331 Pennsylvania Ave. NW
Washington, DC 20006
Phone: 202-879-2250

METZ, CRAIG HUSEMAN

Counsel
United States Senate
725-A Hart Senate Office Building
Washington, DC 20510
Phone: 202-224-8711
Fax: 202-224-1300

METZGER, RICHARD A.

Rogers & Wells
1737 H St. NW
Washington, DC 20006
Phone: 202-331-7760

MEYER, FALLER, WEISMAN & GREENBURG, P.C.

4400 Jenifer St. NW
Suite 380
Washington, DC 20015
Phone: 202-362-1100
Fax: 202-362-9818
Lloyd W. Coward, Alan Steven Tilles, David E. Weisman.

MEYERS, JAMES E.

Baraff, Koerner, Olender & Hochberg, P.C.
2033 M St. NW
Suite 700
Washington, DC 20036
Phone: 202-452-8200

MEYERS, TEDSON J.

Reid & Priest
Market Square
701 Pennsylvania Ave. NW
Washington, DC 20004
Phone: 202-508-4005

MIDLEN, JOHN H. JR.

John H. Midlen Jr., Chartered
3238 Prospect St. NW
Washington, DC 20007
Phone: 202-333-1500
Gregory H. Guillot.

MILEWSKI, THOMAS J.

Exec. V.P.
Greater Media Inc.
Two Kennedy Blvd.
Box 859
East Brunswick, NJ 08816
Phone: 201-247-6161

MILKES, CHARLES

Michael R. Gardner, P.C.
1150 Connecticut Ave. NW
Washington, DC 20036
Phone: 202-785-2828

MILKMAN, RUTH

FCC
1919 M St. NW
Room 544
Washington, DC 20554
Phone: 202-632-6363

MILLER, HERBERT D. JR.

Koteen & Naftalin
1150 Connecticut Ave. NW
Suite 1000
Washington, DC 20036
Phone: 202-467-5700

MILLER, JERROLD D.

Miller & Fields, P.C.
1990 M St. NW
Suite 760
Washington, DC 20036
Phone: 202-785-2720

MILLER, JOSEPH W.

The Williams Companies Inc.
One Williams Center
36th Floor
Tulsa, OK 74172
Phone: 918-588-2000

MILLER, LAWRENCE M.

Schwartz, Woods & Miller
1350 Connecticut Ave. NW
Suite 300
Washington, DC 20036-1702
Phone: 202-833-1700

MILLER, MICHAEL R.

Southmayd, Simpson & Miller
1233 20th St. NW
Suite 205
Washington, DC 20036
Phone: 202-331-4100

MILLER, NICHOLAS P.

Miller & Holbrooke
1225 19th St. NW
Suite 400
Washington, DC 20036
Phone: 202-785-0600

MILLER, REED

Arnold & Porter
1200 New Hampshire Ave. NW
Washington, DC 20036
Phone: 202-872-6700

MILLER, SAMUEL

Miller & Fields, P.C.
1990 M St. NW
Suite 760
Washington, DC 20036
Phone: 202-785-2720

MILLER & FIELDS, P.C.

1990 M St. NW
Suite 760
Washington, DC 20036
Phone: 202-785-2720
Samuel Miller, Jerrold D. Miller, Mark E. Fields, John S. Neely.

MILLER & HOLBROOKE

1225 19th St. NW
Suite 400
Washington, DC 20036
Phone: 202-785-0600
Fax: 202-785-1234
Michael D. Berg, Larrine S. Holbrooke, Tillman L. Lay, Nicholas P. Miller, Jill A. Stern, Karen H. Neuman, Ruth A. Bosek, William W. Burrington.

MILLER, LARRY A.

FCC
2025 M St. NW
Room 7212
Washington, DC 20554
Phone: 202-632-6402

MILLS, AMY J.

Asst. General Counsel
Palmer Communications Inc.
1801 Grand Ave.
Des Moines, IA 50308
Phone: 515-242-3663
Fax: 515-242-3799

MILLSTEIN, LEO

Intelsat
3400 International Dr. NW
Washington, DC 20008
Phone: 202-944-6800
Fax: 202-944-7860

MILNE, J. L.

FCC
1919 M St. NW
Room 6310
Washington, DC 20554
Phone: 202-634-1856

MINK, PHILLIP D.

Citizens for a Sound Economy
470 L'Enfant Plaza SW
Suite 7112 East Bldg.
Washington, DC 20024
Phone: 202-488-8200
Fax: 202-488-8282

MINOW, NEWTON N.

Sidley & Austin
One First National Plaza
Suite 4800
Chicago, IL 60603
Phone: 312-853-7000

MINSTER, DOUGLAS J.

Patrick Communications Inc.
1232 22nd St. NW
Suite 400
Washington, DC 20037
Phone: 202-331-7478
Fax: 202-331-1731

MINTER, KENDALL A.

Minter, Gay & Brown P.C.
111 Broadway
New York, NY 10006
Phone: 212-587-0300
Fax: 212-732-1522

MINTZ, LEVIN, COHN, FERRIS, GLOVSKY & POPEO, P.C.

1825 Eye St. NW
12th Floor
Washington, DC 20006
Phone: 202-293-0500
Fax: 202-466-5479; 202-293-4227
Charles D. Ferris, Frank W. Lloyd, Bruce D. Solder, Howard J. Symons, Diane B. Burstein, James A. Kirkland, Ann K. Friedman, Amy Span Wergeles, Lisa W. Schoenthaler, Gregory A. Lewis, Michael Drayer, Michael Bartscherer, Keith A. Barritt, Eve A. Thompson.

MITCHELL, STUART B.

Mitchell, Boyer & Assoc., P.C.
5025-C Backlick Rd.
Annandale, VA 22003
Phone: 703-941-9550

MITCHELL, BOYER & ASSOCIATES, P.C.

5025-C Backlick Rd.
Annandale, VA 22003
Phone: 703-941-9550
Fax: 703-941-1464
2803 W. Busch Blvd.
Tampa, FL 33618
Phone: 813-935-4868
Fax: 813-933-9198
Gregory F. Boyer, Stuart B. Mitchell, L. Walter Slaughter.

MOEBES, ANNE

FCC
3310 27th St. NW
No. 2
Washington, DC 20008
Phone: 202-632-6357

MOELING, WALTER G. IV

Powell, Goldstein, Frazer & Murphy
1100 Citizens & Southern National Bank
35 Broad St.
Atlanta, GA 30335
Phone: 404-572-6600

MOHRMAN-GILLIS, MARILYN

Gen. Counsel
Assn. of Public TV Stations
1818 N St. NW
Washington, DC 20036
Phone: 202-887-1700

MOIR, BRIAN R.

Fisher, Wayland, Cooper & Leader
1255 23rd St. NW
Suite 800
Washington, DC 20037-1125
Phone: 202-775-5661

MOLEN, CHRIS D.

Powell, Goldstein, Frazer & Murphy
1100 Citizens & Southern National Bank
35 Broad St.
Atlanta, GA 30335
Phone: 404-572-6600

MOLINE, DENISE B.

McCabe & Allen
9105 Owens Dr.
Box 2126
Manassas Park, VA 22111
Phone: 703-361-2278

MONAHAN, J. ODMINIC

Dow, Lohnes & Albertson
1255 23rd St. NW
Suite 500
Washington, DC 20037
Phone: 202-857-2730

MONDERER, HOWARD

Washington Law Consultant
NBC
1331 Pennsylvania Ave. NW
Suite 700 South
Washington, DC 20004
Phone: 202-637-4536
Fax: 202-637-4548

MONTERO, FRANCISCO R.

Fisher, Wayland, Cooper & Leader
1255 23rd St. NW
Suite 800
Washington, DC 20037-1125
Phone: 202-775-5662

MONTEROSSO, RONALD L.

12A Bryne Court
Farmington, CT 06032

MONTGOMERY, LAURA D.

Arter & Hadden
1919 Pennsylvania Ave. NW
Suite 400
Washington, DC 20006
Phone: 202-775-7100

MOONEY, DIANE L.

Rosenman & Colin
1300 19th St. NW
Suite 200
Washington, DC 20036
Phone: 202-463-7177

MOORE, THOMAS D. JR.

Locke Purnell Rain & Harrell, P.C.
2200 Ross Ave.
Suite 2200
Dallas, TX 75201-6776
Phone: 214-740-8000

MOORE, EARL K.

Moore, Berson, Lifflander, Eisenberg & Mewhinney
595 Madison Ave.
New York, NY 10022
Phone: 212-838-0600
Fax: 212-750-9795

MOORE, STANLEY J.

Pacific Telesis Group
1275 Pennsylvania Ave. NW
4th Floor
Washington, DC 20004
Phone: 202-383-6416

MORAN, BRIAN E.

Chapman, Moran, Hubbard & Zimmerman
Three Landmark Square
Stamford, CT 06901
Phone: 203-353-8000

MORAN, JOHN

Duncan, Allen & Talmage
1575 Eye St. NW
Suite 300
Washington, DC 20005
Phone: 202-289-8400

MORDKOFKY, HAROLD

Blooston, Mordkofsky, Jackson & Dickens
2120 L St. NW
Washington, DC 20037
Phone: 202-659-0830

MORELLI, GENEVIEVE

MCI Communications Corp.
1133 19th St. NW
Washington, DC 20036
Phone: 202-887-3092

MORRELL, MARCEIL

Contel Corp.
245 Perimeter Center Pkwy.
Atlanta, GA 30346
Phone: 404-391-1871

MORRIS, JOSEPH A.

Morris, Rathnau & De La Rosa
100 W. Monroe St.
Suite 1600
Chicago, IL 60603
Phone: 312-606-0876

MORRIS, MICHAEL A.

Continental Cablevision
445 W. Weber Ave.
Suite 226
Stockton, CA 95203
Phone: 209-467-8803
Fax: 209-467-0926

MORRISON & FOERSTER

2000 Pennsylvania Ave. NW
Suite 5500
Washington, DC 20006-1812
Phone: 202-887-1500
Fax: 202-887-0763
345 California St.
San Francisco, CA 94104-2675
Phone: 415-677-7000
333 S. Grand Ave.
Los Angeles, CA 90071-3168
Phone: 213-626-3800
1290 Ave. of the Americas
New York, NY 10104
Phone: 212-468-8000
Ellen G. Block, Diane S. Killory, Debra L. Lagapa, Henry D. Levine, Cathleen A. Massey, James M. Tobin, Arthur S. Katz.

MORRISSEY, MICHAEL J.

AT&T Communications
32 Ave. of the Americas
Room 2604
New York, NY 10013
Phone: 212-219-7616
Fax: 212-941-1706

MORRONE, MICHAEL F.

Keller & Heckman
1150 17th St. NW
Suite 1000
Washington, DC 20036
Phone: 202-956-5624

MORTON, ANN P.

Swidler & Berlin, Chartered
3000 K St. NW
Suite 300
Washington, DC 20007
Phone: 202-944-4300

MOSKOWITZ, ALLAN G.

Kaye, Scholer, Fierman, Hays & Handler
901 15th St. NW
Suite 1100
Washington, DC 20005
Phone: 202-682-3500

MOVSHIN, LAWRENCE J.

Thelen, Marrin, Johnson & Bridges
805 15th St. NW
Suite 900
Washington, DC 20005
Phone: 202-962-3000

MOW, LAURA

Gardner, Carton & Douglas
1001 Pennsylvania Ave. NW
Suite 750N
Washington, DC 20004
Phone: 202-347-9200

MUIR, LINDA TORRENCE

Corporate Counsel
Contel Corp.
245 Perimeter Center Pkwy.
Atlanta, GA 30346
Phone: 404-391-8053

MULITZ, ANDREW

Baker-Battist & Mulitz
1828 L St. NW
Suite 805
Washington, DC 20036
Phone: 202-223-7630

MULLER, KAREN S.

Fleischman & Walsh, P.C.
1400 16th St. NW
Washington, DC 20036
Phone: 202-939-7910

MULLIN, EUGENE F.

Mullin, Rhyne, Emmons & Topel, P.C.
1000 Connecticut Ave. NW
Suite 500
Washington, DC 20036
Phone: 202-659-4700

MULLIN, RHYNE, EMMONS & TOPEL, P.C.

1000 Connecticut Ave. NW
Suite 500
Washington, DC 20036
Phone: 202-659-4700
Fax: 202-872-0604
J. Parker Connor, Rachel D. Cramer, Linda J. Eckard, Nathaniel F. Emmons, Martin E. Firestone, Christopher A. Holt, Mark N. Lipp, Eugene F. Mullin, Mary L. Plantamura, Sidney White Rhyne, Lawrence Roberts, Howard A. Topel, Howard M. Weiss.

MULVIHILL, DONALD J.

Cahill Gordon & Reindel
1990 K St. NW
Suite 950
Washington, DC 20006
Phone: 202-862-8900

MURPHY, EUGENE F.

Senior Vice President
General Electric Co.
570 Lexington Ave.
New York, NY 10022-6853
Phone: 212-836-2004
Fax: 212-836-3954

MURPHY, JAMES A.

Ogden, Murphy & Wallace
1601 5th Ave.
Suite 2100
Seattle, WA 98101-1686
Phone: 206-447-7000
Fax: 206-447-0215

MURPHY, MICHAEL D.

Gardner, Carton & Douglas
1001 Pennsylvania Ave. NW
Suite 750N
Washington, DC 20004
Phone: 202-347-9200

MURPHY, RILEY MARIE

Wirpel and Murphy
Energy Centre
1100 Poydras St.
Suite 1900
New Orleans, LA 70163
Phone: 504-585-7730

MURPHY, TERENCE ROCHE

Murphy & Malone
1901 L St. NW
Suite 200
Washington, DC 20036-3506
Phone: 202-223-5062

MURPHY & MALONE

1901 L St. NW
Suite 200
Washington, DC 20036-3506
Phone: 202-223-5062
Fax: 202-457-0443
Joan E. Countryman, Heinz J. Dielmann, Mario L. Herman, William R. Malone, Terence Roche Murphy, Charles Andrew Weber.

MURRAY, DANIEL H.

Director, Congressional Affairs
BellSouth Corp.
1133 21st St. NW
Suite 900
Washington, DC 20036
Phone: 202-463-4156

MUTINO, PAUL A.

5908 Namakagan Rd.
Bethesda, MD 20816
Phone: 301-229-1777

MUTTERPERL, MARK N.

Baker & Hostetler
1050 Connecticut Ave. NW
Suite 1100
Washington, DC 20036
Phone: 202-861-1755

MYERS, JONATHAN F.

V.P. & General Counsel
KBLCOM Inc.
Memorial City Plaza One
800 Gessner
Suite 700
Houston, TX 77024
Phones: 713-827-6727; 713-827-6725
Fax: 713-827-7104; 713-827-7749

NACE, DAVID L.

Lukas, McGowan, Nace & Gutierrez
1819 H St. NW
7th Floor
Washington, DC 20006
Phone: 202-857-3500

NACHMIAS, MARK D.

Fox, Rothschild, O'Brien & Frankel
2000 Market St.
10th Floor
Philadelphia, PA 19103-3293
Phone: 215-299-2868

NADEL, MARK S.

Wood, Lucksinger & Epstein
2000 M St. NW
Suite 500
Washington, DC 20036
Phone: 202-223-6611

NADLER, JONATHAN JACOB

Wilmer, Cutler & Pickering
2445 M St. NW
Washington, DC 20037-1420
Phone: 202-663-6000

NAFTALIN, ALAN Y.

Koteen & Naftalin
1150 Connecticut Ave. NW
Suite 1000
Washington, DC 20036
Phone: 202-467-5700

NAFTALIN, CHARLES R.

Koteen & Naftalin
1150 Connecticut Ave. NW
Suite 1000
Washington, DC 20036
Phone: 202-467-5700

NALL, DAVID ALAN

Squire, Sanders & Dempsey
1201 Pennsylvania Ave. NW
Box 407
Washington, DC 20044
Phone: 202-626-6600

NASEMAN, DAVID M.

V.P., General Counsel & Secy.
LIN Bcstg. Corp.
1370 Ave. of the Americas
New York, NY 10019
Phone: 212-765-1902
Fax: 212-582-0479

Attorneys

NATHAN, THOMAS R.

Comcast Corp.
1414 S. Penn Square
Philadelphia, PA 19102
Phone: 215-665-1700

NAUMOWICZ, CHESTER F.

Ward & Mendelsohn, P.C.
1100 17th St. NW
Suite 900
Washington, DC 20036
Phone: 202-785-0200

NEAL, ANNE D.

Recording Industry Assn. of America Inc.
1020 19th St. NW
Suite 200
Washington, DC 20036
Phone: 202-775-0101

NEELY, JOHN S.

Miller & Fields, P.C.
1990 M St. NW
Suite 760
Washington, DC 20036
Phone: 202-785-2720

NEIGHER, ALAN

Byelas & Neigher
1804 Post Rd. E
Westport, CT 06880
Phone: 203-259-0599
Fax: 203-255-2570

NELSON, GAYLE D.

Professor
Widener University School of Law
Concord Pike
Box 7474
Wilmington, DE 19803
Phone: 302-477-2254

NELSON, MARSHALL J.

Davis, Wright & Tremaine
2600 Century Square
1501 Fourth Ave.
Seattle, WA 98101-1688
Phone: 206-622-3150

NELSON, ROBERT D.

Senior Attorney
MCI Telecommunications Corp.
205 N. Michigan Ave.
Suite 3200
Chicago, IL 60601
Phone: 312-819-6534

NESS, SUSAN PAULA

American Security Bank N.A.
1501 Pennsylvania Ave. NW
Washington, DC 20013
Phone: 202-624-7668

NEUMAN, KAREN H.

Miller & Holbrooke
1225 19th St. NW
Suite 400
Washington, DC 20036
Phone: 202-785-0600

NEUSTADT, STANLEY S.

Cohn & Marks
1333 New Hampshire Ave. NW
Suite 600
Washington, DC 20036
Phone: 202-293-3860

NEWELL, ROGER P.

170 Broadway
Suite 1515
New York, NY 10038
Phone: 212-385-0280
Fax: 212-571-7475

NEWMAN, GILBERT

Fox, Rothschild, O'Brien & Frankel
2000 Market St.
10th Floor
Philadelphia, PA 19103-3293
Phone: 215-299-2852

NEWMAN, JODY DANIEL

Squire, Sanders & Dempsey
1201 Pennsylvania Ave. NW
Box 407
Washington, DC 20044
Phone: 202-626-6600

NICEWICZ, A. MARK

McFadden, Evans & Sill
1220 19th St. NW
Suite 501
Washington, DC 20036
Phone: 202-293-0700

NICHOLS, KEITH

FCC
Common Carrier Bureau
2025 M St. NW
Suite 6206
Washington, DC 20554
Phone: 202-632-4887
Fax: 202-653-8772

NICHOLS, WILLARD R.

V.P. & General Counsel
Comsat Corp.
950 L'Enfant Plaza SW
Washington, DC 20024
Phone: 202-863-6130
Fax: 202-488-3814

NICOLL, DAVID L.

National Cable Television Assn.
1724 Massachusetts Ave. NW
Washington, DC 20036
Phone: 202-775-3664

NIERTERT, ROBYN G.

Brown, Finn & Nietert, Chartered
1920 N St. NW
Suite 660
Washington, DC 20036
Phone: 202-887-0600

NILSSON, KENT R.

FCC
1919 M St. NW
Room 544
Washington, DC 20554
Phone: 202-632-6363

NIXON, WILBERT E. JR.

FCC
2025 M St. NW
Room 6110
Washington, DC 20554
Phone: 202-634-1627

NIXON, HARGRAVE, DEVANS & DOYLE

One Thomas Circle NW
Suite 800
Washington, DC 20005
Phone: 202-223-7200
Fax: 202-223-7212
Veronica M. Ahern, William S. Andrews,
Thomas E. Clement, Charles Jacobs, Robert
A. Mazer, Patricia Jones Paoletta, Robert B.
Pender Jr., Richard D. Rochford Jr., Daniel A.
Rowley, Albert Shuldiner, Gary L. Valby.

NORTHROP, CARL WOODEN

Bryan, Cave, McPheeters & McRoberts
700 13th St. NW
Suite 700
Washington, DC 20005-3960
Phone: 202-508-6046

NORTON, C. MICHAEL

Baker, Worthington, Crossley, Stanbury &
Woolf
Vanderbilt Plaza
2100 West End Ave.
Suite 900
Nashville, TN 37203
Phone: 615-329-9010

NOVICK, DAVID G.

Oregon Graduate Institute of Science &
Technology
19600 N.W. Von Neumann Dr.
Beaverton, OR 97006-1999
Phone: 503-690-1151
Fax: 503-690-1029

OBERST, GERALD E. JR.

Hogan & Hartson
555 13th St. NW
Washington, DC 20004
Phone: 202-637-5793

OBOD, RAMON R.

Fox, Rothschild, O'Brien & Frankel
2000 Market St.
10th Floor
Philadelphia, PA 19103-3293
Phone: 215-299-2036

O'BRIEN, DOUGLAS G.

30 Rockefeller Plaza
Room 293
New York, NY 10012
Phone: 212-664-2878

O'BRIEN, MORGAN E.

Jones, Day, Reavis & Pogue
1450 G St. NW
Suite 6000
Washington, DC 20005
Phone: 202-879-3444

O'CONNELL & ARONOWITZ

100 State St.
Albany, NY 12207
Phone: 518-462-5601
Fax: 518-462-2670
Peter L. Danziger, Neil H. Rivchin.

O'CONNELL, DANIEL W.

Donovan O'Connell
8750 Georgia Ave.
Suite 130
Silver Spring, MD 20910
Phone: 301-587-4300

O'CONNELL, MAUREEN A.

Leventhal, Senter & Lerman
2000 K St. NW
Suite 600
Washington, DC 20006-1809
Phone: 202-416-6757

O'CONNELL, PETER D.

Reed, Smith, Shaw & McClay
1200 18th St. NW
Washington, DC 20036
Phone: 202-457-8647

O'CONNOR & HANNAN

1919 Pennsylvania Ave. NW
Suite 800
Washington, DC 20006
Phone: 202-887-1400
Fax: 202-466-2198
David L. Hill, Audrey Prins Rasmussen.

O'KEEFE, WILLIAM J.

Southern New England Telephone Co.
227 Church St.
Room 1003
New Haven, CT 06506
Phone: 203-771-8818
Fax: 203-771-6577

OLENDER, ROBERT L.

Baraff, Koerner, Olender & Hochberg, P.C.
2033 M St. NW
Suite 700
Washington, DC 20036
Phone: 202-452-8200

OLSON, JEFFREY H.

Goldberg & Spector
1229 19th St. NW
Washington, DC 20036
Phone: 202-429-4900

OLWINE, CONNELLY, CHASE, O'DONNELL & WEYHER

1701 Pennsylvania Ave. NW
Suite 1000
Washington, DC 20006
Phone: 202-835-0500
Fax: 202-835-1591; 202-835-0539
Timothy J. Fitzgibbon, Robert L. Hoegle,
Mary C. Albert.

OMAN, ROY ERIK

Attorney/Advisor
FCC
Mass Media Bureau
1919 M St. NW
Washington, DC 20554
Phone: 202-632-3954

O'MELVENY & MYERS

555 13th St. NW
Suite 500 W
Washington, DC 20004-1109
Phone: 202-383-5300
Fax: 202-383-5414; 202-383-5415
John Beisner, Donald T. Bliss, F. Amanda
DeBusk.

O'NEIL, DAVID GEORGE

Haley, Bader & Potts
2000 M St. NW
Suite 600
Washington, DC 20036
Phone: 202-331-0606

O'NEILL, EDWARD S.

Bryan, Cave, McPheeters & McRoberts
700 13th St. NW
Suite 700
Washington, DC 20005-3960
Phone: 202-508-6027

O'NEILL, JUDITH

Steptoe & Johnson
1330 Connecticut Ave. NW
Washington, DC 20036
Phone: 202-429-6212

O'NEILL, JOHN E. JR.

Vice President, Real Estate
NBC
3000 W. Alameda
Room 5351
Burbank, CA 91523
Phone: 818-840-4343
Fax: 818-640-4561

OSGOOD, DEBORA L.

Covington & Burling
1201 Pennsylvania Ave. NW
Box 7566
Washington, DC 20044
Phone: 202-662-5602

OTERO, PHILIP V.

V.P. & Gen. Counsel
GE American Communications Inc.
Four Research Way, 3-17
Princeton, NJ 08540-6684
Phone: 609-987-4013
Fax: 609-987-4223

OVERGAARD, CORDELL J.

Hopkins & Sutter
3 First National Plaza
Suite 4300
Chicago, IL 60602
Phone: 312-558-6638

OVERHOLT, HUGH R.

Maupin, Taylor, Ellis & Adams, P.A.
3201 Glenwood Ave.
Drawer 19764
Raleigh, NC 27619-9764
Phone: 202-429-8910

OVERTON, GEORGE W.

Wildman, Harrold, Allen & Dixon
225 W. Wacker Drive
Chicago, IL 60606-1229
Phone: 312-201-2000

OVIAN, DOUGLAS ALAN

55 Bobby Lane
Manchester, CT 06040
Phone: 203-649-8118

OXENFORD, DAVID D.

Fisher, Wayland, Cooper & Leader
1255 23rd St. NW
Suite 800
Washington, DC 20037-1125
Phone: 202-775-3546

OYSTER, JAMES L.

Rte. 1
Box 203A
Castleton, VA 22716
Phone: 703-937-4800
Fax: 703-937-2148

PADDEN, PRESTON R.

Fox Broadcasting Co.
5151 Wisconsin Ave. NW
Washington, DC 20016
Phone: 202-895-3190
Fax: 202-895-3193

PAGLIN, MAX D.

Exec. Director
Golden Jubilee Commission on Tele-
communications
3001 Veazey Terrace NW
No. 820
Washington, DC 20008
Phones: 202-244-4525; 202-955-4687

PAIGE, L. STANLEY

Vice President, Legal Affairs
Post-Newsweek Stations Inc.
1150 15th St. NW
Washington, DC 20071
Phone: 202-334-4615

PALCHICK, MARK J.

Bishop, Cook, Purcell & Reynolds
1400 L St. NW
Suite 800
Washington, DC 20005
Phone: 202-371-5725

PANKOPF, ARTHUR

7819 Hampden Lane
Bethesda, MD 20814
Phone: 301-657-8790

PAOLETTA, PATRICIA JONES

Nixon, Hargrave, Devans & Doyle
One Thomas Circle NW
Suite 800
Washington, DC 20005
Phone: 202-223-7200

PAPER, LEWIS J.

Keck, Mahin & Cate
1201 New York Ave. NW
Penthouse Suite
Washington, DC 20005
Phone: 202-789-3447

PARRIOTT, TODD J.

Pepper & Corazzini
1776 K St. NW
Suite 200
Washington, DC 20006
Phone: 202-296-0600

PARSONS, EARL B. III

Troutman, Sanders, Lockerman & Ashmore
127 Peachtree St. NE
Chandler Bldg.
Suite 1400
Atlanta, GA 30303
Phone: 404-658-8473

PARTOLL, ALFRED C.

AT&T
295 N. Maple Ave.
Room 4349L1
Basking Ridge, NJ 07920
Phone: 201-221-5544

PARTRIDGE, B. WARING III

The Partridge Group
1110 Vermont Ave. NW
Suite 620
Washington, DC 20005
Phone: 202-785-5500

PATRICH, KENNETH D.

Wilkinson, Barker, Knauer & Quinn
1735 New York Ave. NW
Washington, DC 20006
Phone: 202-783-4141

PATRICK, W. LAWRENCE

President
Patrick Communications Corp.
10632 Little Patuxent Pkwy.
Suite 223
Columbia, MD 21044
Phone: 301-992-9722
Fax: 301-964-0335

PATRONE, JOHN D.

Asst. General Counsel
Massachusetts Cable Television Commission
100 Cambridge St.
Room 2003
Boston, MA 02202
Phone: 617-727-6925
Fax: 617-727-6887

PAUKER, MOLLY

V.P. Legal
Fox Broadcasting Co.
5151 Wisconsin Ave. NW
Washington, DC 20016

PAUL, MICHAEL D.

Reid & Priest
Market Square
701 Pennsylvania Ave. NW
Washington, DC 20004
Phone: 202-508-4021

PAUL, ROBERT

Shaw, Pittman, Potts & Trowbridge
2300 N St. NW
Washington, DC 20037
Phone: 202-663-8707

PAUL, HASTINGS, JANOFSKY & WALKER

1050 Connecticut Ave. NW
12th Floor
Washington, DC 20036
Phone: 202-223-9000
Mark L. Gerchick, Bruce D. Ryan.

PAXSON, ANNE THOMAS

Borsari & Paxson
2033 M St. NW
Suite 630
Washington, DC 20036
Phone: 202-296-4800

PAYTON, JOHN

Wilmer, Cutler & Pickering
2445 M St. NW
Washington, DC 20037-1420
Phone: 202-663-6000

PELESH, MARK L.

Cohn & Marks
1333 New Hampshire Ave. NW
Suite 600
Washington, DC 20036
Phone: 202-293-3860

PELKEY, JOHN M.

Haley, Bader & Potts
2000 M St. NW
Suite 600
Washington, DC 20036
Phone: 202-331-0606

PELLEGRIN, JOHN D.

Pellegrin & Levine, Chartered
1140 Connecticut Ave. NW
Suite 606
Washington, DC 20036
Phone: 202-293-3831

PELLEGRIN & LEVINE, CHARTERED

1140 Connecticut Ave. NW
Suite 606
Washington, DC 20036
Phone: 202-293-3831
John D. Pellegrin, Robert E. Levine.

PELTZMAN, LEE J.

Baraff, Koerner, Olender & Hochberg, P.C.
2033 M St. NW
Suite 700
Washington, DC 20036
Phone: 202-452-8200

PENA, STEVEN JOSEPH

Twentieth Century Fox Film Corp.
Box 900
Beverly Hills, CA 90213
Phone: 213-203-3235
Fax: 213-203-3956

PENDER, ROBERT B. JR.

Nixon, Hargrave, Devans & Doyle
One Thomas Circle NW
Suite 800
Washington, DC 20005
Phone: 202-223-7200

PEPER, MARTIN, JENSEN, MAICHEL & HETLAGE

1875 Eye St. NW
Suite 1200
Washington, DC 20006
Phone: 202-728-0377
Fax: 202-728-0375
Audrey L. Allison, J. Richard Carr, Christopher J. Reynolds.

PEPPER, VINCENT A.

Pepper & Corazzini
1776 K St. NW
Suite 200
Washington, DC 20006
Phone: 202-296-0600

PEPPER & CORAZZINI

1776 K St. NW
Suite 200
Washington, DC 20006
Phone: 202-296-0600
Fax: 202-296-5572; 202-296-1573
Vincent A. Pepper, Robert F. Corazzini, Louise Cyhulski, Peter H. Feinberg, Peter Gutmann, John F. Garziglia, Todd J. Parriott, Neal J. Friedman, Ellen S. Mandell, William J. Franklin, Howard J. Barr, Robert Lewis Thompson.

PEPPER, HAMILTON & SCHEETZ

1300 19th St. NW
Suite 700
Washington, DC 20036

Phone: 202-828-1200
444 S. Flower
Suite 1900
Los Angeles, CA 90017
Phone: 213-688-5600
3000 Two Logan Square
18th & Arch Sts.
Philadelphia, PA 19103-2705
Phone: 215-981-4000
David A. Wormser, Richard W. Foltz Jr.

PEREZ, BENJAMIN

Abacus Communications Co.
1801 Columbia Rd. NW
Suite 101
Washington, DC 20009
Phone: 202-462-3680
Fax: 202-462-3781

PEREZ, ROSE HELEN

Times Mirror Cable Television Inc.
2381 Morse Ave.
Irvine, CA 92714
Phone: 714-660-0500
Fax: 714-660-0501

PERKINS, FRANCIS R.

LeBoeuf, Lamb, Leiby & MacRae
One Gateway Center
Newark, NJ 07102
Phone: 201-643-8000

PERKINS, ROY F. JR.

1724 Whitewood Lane
Herndon, VA 22070
Phone: 703-435-9700

PERMUT, PHILIP V.

Wiley, Rein & Fielding
1776 K St. NW
Washington, DC 20006
Phone: 202-429-7250

PERRONE, PAULA

Besozzi & Gavin
1901 L St. NW
Suite 200
Washington, DC 20036
Phone: 202-293-7405

PERRY, B. DWIGHT

Dow, Lohnes & Albertson
1255 23rd St. NW
Suite 500
Washington, DC 20037
Phone: 202-857-2780

PERRY, LARRY D.

One Tennessee Square
Box 3194
Oak Ridge, TN 37831
Phone: 615-927-8474
Fax: 615-481-0562

PERRY, SUZANNE MEYER

Dow, Lohnes & Albertson
1255 23rd St. NW
Suite 500
Washington, DC 20037
Phone: 202-857-2637

PERSICO, MARIAN T.

Arbitron Ratings Co.
142 W. 57th St.
11th Floor
New York, NY 10019
Phone: 212-887-1536
Fax: 212-887-1401

PETERS, GEORGE B. JR.

425 N. Lumpkin St.
Suite 209
Athens, GA 30601
Phone: 404-353-8633

Attorneys

PETRUTSAS, GEORGE

Fletcher, Heald & Hildreth
1225 Connecticut Ave. NW
Suite 400
Washington, DC 20036-2679
Phone: 202-828-5729

PETTIT, JOHN W.

Hopkins & Sutter
888 16th St. NW
Washington, DC 20006
Phone: 202-835-8067

PEYSER, C. A.

Cable & Wireless Communications Inc.
1919 Gallows Rd.
Vienna, VA 22180
Phone: 703-734-4403

PHARR, ANTHONY L.

Office of Communication, United Church Of
Christ
2000 M St. NW
Suite 400
Washington, DC 20036
Phone: 202-331-4265
Fax: 202-293-2672

PHILLIP, CARRINGTON F.

Office of Attorney General
710 Second Ave.
Suite 1300
Seattle, WA 98104
Phone: 206-484-6308

PHILLIPPS, STEPHANIE

Arnold & Porter
1200 New Hampshire Ave. NW
Washington, DC 20036
Phone: 202-872-6700

PHILLIPS, LAURA H.

Dow, Lohnes & Albertson
1255 23rd St. NW
Suite 500
Washington, DC 20037
Phone: 202-857-2824

PHILLIPS, VICTORIA F.

Wiley, Rein & Fielding
1776 K St. NW
Washington, DC 20006
Phone: 202-828-3168

PIEMONTE, GABRIEL F.

213 Hanover St.
Boston, MA 02113
Phone: 617-227-8380

PIEN, PAUL S.

Akin, Gump, Strauss, Hauer & Feld
1333 New Hampshire Ave. NW
Suite 400
Washington, DC 20036
Phone: 202-887-4566

PIERSON, W. THEODORE JR.

Reed, Smith, Shaw & McClay
1200 18th St. NW
Washington, DC 20036
Phone: 202-457-8649

PIKE & FISCHER

4600 East-West Highway
Suite 200
Bethesda, MD 20814-1438
Phone: 301-654-6262
Fax: 301-654-6297
Robert E. Emeritz, Jeffrey Tobias, Louis Manuta.

PILLSBURY, MADISON & SUTRO

1667 K St. NW
Suite 1100
Washington, DC 20006
Phone: 202-887-0300
Fax: 202-296-7605
225 Bush St.
Box 7880

San Francisco, CA 94120

Phone: 415-983-1443
Adam A. Andersen, Theresa Fenelon, Karen S. Frank, Stanley M. Gorinson, Dennis S. Kahane, Steven A. Levy, Kevin R. Sullivan.

PIPER & MARBURY

1200 19th St. NW
Suite 700
Washington, DC 20036
Phone: 202-861-3900
Mark J. Tauber, Nora E. Garrote, Gretchen L. Lowe, Robert B. Kelly, David W. Danner, Mary Beth Brobson, Ronald L. Plesser, Emilio W. Cividanes, John J. Duffy, Douglas L. Povich.

PITSCH, PETER K.

Pitsch Communications
2300 N St. NW
Suite 600
Washington, DC 20037
Phone: 202-663-9039

PLANTAMURA, MARY L.

Mullin, Rhyne, Emmons & Topel, P.C.
1000 Connecticut Ave. NW
Suite 500
Washington, DC 20036
Phone: 202-659-4700

PLANTAMURA, MICHAEL G.

Corridor Bcstg. Corp.
12276 Wilkins Ave.
Rockville, MD 20852
Phone: 301-230-1550

PLATT, MARTHA H.

Squire, Sanders & Dempsey
1201 Pennsylvania Ave. NW
Box 407
Washington, DC 20044
Phone: 202-626-8800

PLESHE, DOROTYH C.

Callister, Duncan & Nebeker
800 Kennecott Bldg.
Salt Lake City, UT 84133
Phone: 801-530-7300

PLESSE, RONALD L.

Piper & Marbury
1200 19th St. NW
Suite 700
Washington, DC 20036
Phone: 202-861-3969

PLOTKIN, HARRY M.

Arent, Fox, Kintner, Plotkin & Kahn
Washington Square
1050 Connecticut Ave. NW
Suite 600
Washington, DC 20036-5339
Phone: 202-857-6015

PLOTKIN, MICHELLE N.

Fisher, Wayland, Cooper & Leader
1255 23rd St. NW
Suite 800
Washington, DC 20037-1125
Phone: 202-775-3530

POE, DAVID R.

LeBoeuf, Lamb, Leiby & MacRae
One Gateway Center
Newark, NJ 07102
Phone: 201-643-8000

POHLIG, HELEN M.

1822 T St. NW
Washington, DC 20009
Phone: 202-234-3489

POLIVY, GAIL L.

GTE Service Corp.
1850 M St. NW
Suite 1200
Washington, DC 20036
Phone: 202-463-5214

POLIVY, MARGOT

Renouf & Polivy
1532 16th St. NW
Washington, DC 20036
Phone: 202-265-1807

POLK, LORETTA P.

NCTA
1724 Massachusetts Ave. NW
Washington, DC 20036
Phone: 202-775-3664

POLNER, FREDERICK A.

Rothman, Gordon, Foreman & Groudine
300 Grant Bldg.
Pittsburgh, PA 15219
Phone: 412-338-1111
Fax: 412-281-7304

POLSKY, HOWARD D.

Wiley, Rein & Fielding
1776 K St. NW
Washington, DC 20006
Phone: 202-429-7048

POPHAM, JAMES J.

V.P. & Gen. Counsel
INTV
1200 18th St. NW
Suite 502
Washington, DC 20036
Phone: 202-887-1970
Fax: 202-887-0950

POPPS, DEAN GEORGE

The Law Office of Dean George Poppo
1360 Beverly Rd.
Suite 305
McLean, VA 22101
Phone: 703-734-0159
Fax: 703-448-1236

POTTER, TREVOR A.

Wiley, Rein & Fielding
1776 K St. NW
Washington, DC 20006
Phone: 202-429-7000

POTTS, WILLIAM J. JR.

Haley, Bader & Potts
2000 M St. NW
Suite 600
Washington, DC 20036
Phone: 202-331-0606

POVICH, DOUGLAS L.

Piper & Marbury
1200 19th St. NW
Suite 700
Washington, DC 20036
Phone: 202-861-3822

POWELL, JANICE HILL

Office of Janice Hill Powell
7754 El Rito Way
Sacramento, CA 95831
Phone: 916-428-7703
Fax: 916-422-0902

POWELL, GOLDSTEIN, FRAZER & MURPHY

1100 Citizens & Southern National Bank
35 Broad St.
Atlanta, GA 30335
Phone: 404-572-6600
Fax: 404-572-6999
Walter G. Moeling IV, James C. Rawls, Chris D. Molen, Kevin Conboy, Jerome A. Breed, V. Robert Denham.

PRAK, MARK J.

Tharrington, Smith & Hargrove
209 Fayetteville St. Mall
Box 1151
Raleigh, NC 27602
Phone: 919-821-4711

PRENDERGAST, JOHN A.

Blooston, Mordkofsky, Jackson & Dickens
2120 L St. NW
Washington, DC 20037
Phone: 202-659-0830

PRESTON, THORGRIMSON, SHIDLER, GATES & ELLIS

5400 Columbia Seafirst Center
701 Fifth Ave.
Seattle, WA 98104-7011
Phone: 206-623-7580
Fax: 206-623-7580
1735 New York Ave. NW
Suite 500
Washington, DC 20006
Phone: 202-628-1700
Gordon G. Conger, Craig J. Gehring.

PRICE, ILENE R.

Westwood One Inc.
1755 S. Jefferson Davis Hwy.
Arlington, VA 22202
Phone: 703-685-2568

PRICE, ROBERT

Price Communications Corp.
45 Rockefeller Plaza
Room 3201
New York, NY 10020
Phone: 212-757-5600

PRIMOSCH, ROBERT D.

Fletcher, Heald & Hildreth
1225 Connecticut Ave. NW
Suite 400
Washington, DC 20036-2679
Phone: 202-828-5718

PULLEN, RICHARD O.

V.P., Washington Office
Contemporary Communications Co.
4001 N. 9th St.
Suite 1006
Arlington, VA 22203
Phone: 202-659-4417

PUSCHNIG, LUKE

Dickerson, Dickerson, Lieberman & Consul
330 S. Third St.
Suite 1130
Las Vegas, NV 89101
Phone: 702-388-8600

PUTBRESE, KEITH E.

Putbrese, Hunsaker & Ruddy
6800 Fleetwood Rd.
No. 100
Box 539
McLean, VA 22101
Phone: 703-790-8400

PUTBRESE, HUNSAKER & RUDDY

6800 Fleetwood Rd.
No. 100
Box 539
McLean, VA 22101
Phone: 703-790-8400
Fax: 703-827-9538
Keith E. Putbrese, David M. Hunsaker, Richard J. Ruddy Jr., Cary S. Tepper.

QUALE, JOHN C.

Wiley, Rein & Fielding
1776 K St. NW
Washington, DC 20006
Phone: 202-429-7032

QUINN, PAUL S.

Wilkinson, Barker, Knauer & Quinn
1735 New York Ave. NW
Washington, DC 20006
Phone: 202-783-4141

RABIN, GLENN S.

Schwartz, Woods & Miller
1350 Connecticut Ave. NW
Suite 300
Washington, DC 20036-1702
Phone: 202-833-1700

RACLIN, GRIER C.

Gardner, Carton & Douglas
1001 Pennsylvania Ave. NW
Suite 750N
Washington, DC 20004
Phone: 202-347-9200

RAISH, LEONARD R.

Fletcher, Heald & Hildreth
1225 Connecticut Ave. NW
Suite 400
Washington, DC 20036-2679
Phone: 202-828-5780

RAMEY, CARL R.

Wiley, Rein & Fielding
1776 K St. NW
Washington, DC 20006
Phone: 202-429-3388

RAPPAPORT, RICHARD WARREN

3970 Oaks Clubhouse Dr.
Suite 208
Pompano Beach, FL 33069
Phone: 305-972-2931

RASMUSSEN, AUDREY PRINS

O'Connor & Hannan
1919 Pennsylvania Ave. NW
Suite 800
Washington, DC 20006
Phone: 202-887-1431

RASMUSSEN, DANA A.

Asst. V.P. & Chief Counsel
US West Inc.
1020 19th St. NW
Suite 700
Washington, DC 20036
Phone: 202-429-0303
Fax: 202-293-0561

RAU, LEE

Reed, Smith, Shaw & McClay
1200 18th St. NW
Washington, DC 20036
Phone: 703-556-8445

RAWLS, JAMES C.

Powell, Goldstein, Frazer & Murphy
1100 Citizens & Southern National Bank
35 Broad St.
Atlanta, GA 30335
Phone: 404-572-6600

RAWLS, THOMPSON T. II

BellSouth Corp.
1155 Peachtree St. NE
Suite 1800
Atlanta, GA 30367
Phone: 404-249-2706

RAWSON, ROBERT J.

Fletcher, Heald & Hildreth
1225 Connecticut Ave. NW
Suite 400
Washington, DC 20036-2679
Phone: 202-828-5722

RAYMER, ROBERT M.

Cooper, White & Cooper
101 California St.
16th Floor
San Francisco, CA 94111
Phone: 415-433-1900

RAYWID, ALAN

Cole, Raywid & Braverman
1919 Pennsylvania Ave. NW
Washington, DC 20006
Phone: 202-659-9750

READ, WILLIAM H.

Anderson, Benjamin, Read & Hanev
1020 19th St. NW
Washington, DC 20036
Phone: 202-659-5656

REBOUL, MacMURRAY, HEWITT, MAYNARD & KRISTOL

1111 19th St. NW
Suite 406
Washington, DC 20036
Phone: 202-429-0004
45 Rockefeller Plaza
New York, NY 10111
Phone: 212-841-5700
Pacific Mutual Building
523 West Sixth St.
Suite 728
Los Angeles, CA 90014
Phone: 213-612-0822
Laura E. Jordan, James E. Magee.

REDDING, J. CHRISTOPHER

Dow, Lohnes & Albertson
1255 23rd St. NW
Suite 500
Washington, DC 20037
Phone: 202-857-2776

REDDY, BEGLEY & MARTIN

2033 M St. NW
Suite 500
Washington, DC 20036
Phone: 202-659-5700
Fax: 202-659-5711
Dennis F. Begley, Harry C. Martin, Matthew H. McCormick, Cheryl A. Kenny, Troy F. Tanner, Robert W. Healy, Andrew S. Kersting.

REDFATH, JOHN S. JR.

Sr. V.P.
Home Box Office Inc.
1100 Ave. of the Americas
New York, NY 10036
Phone: 212-512-1055
Fax: 212-512-7019

REED, SMITH, SHAW & McCLAY

1200 18th St. NW
Washington, DC 20036
Phone: 202-457-6100
Fax: 202-457-6113
Robert J. Aamoth, Michael Wack, James J. Freeman, William S. Green, Benjamin J. Griffin, Donald M. Itzkoff, Brian A. Johnson, Marie A. Maimone, Peter D. D'Connell, W. Theodore Pierson Jr., Lee Rau, Sherry L. Rhodes, Judith St. Ledger-Roty, Marnie K. Sarver, J. Laurent Scharff, Nancy J. Thompson, William F. Wetmore Jr., Trudie J. White, Lynn E. Shapiro.

REESE, BRUCE T.

V.P., General Counsel
Bonneville International Corp.
Broadcast House
Box 1160
Salt Lake City, UT 84110-1160
Phone: 801-575-7520
Fax: 801-575-7548

REGAN, R. MICHAEL

Verner, Liipfert, Bernhard, McPherson & Hand, Chartered
McPherson Bldg.
901 15th St. NW
Suite 700
Washington, DC 20005-2301
Phone: 202-371-6059

REID, CATHERINE M.

Akin, Gump, Strauss, Hauer & Feld
1333 New Hampshire Ave. NW
Suite 400
Washington, DC 20036
Phone: 202-887-4343

REID & PRIEST

Market Square
701 Pennsylvania Ave. NW
Washington, DC 20004
Phone: 202-508-4000
Fax: 202-508-4321
Tedson J. Meyers, Michael W. Faber, Tara Kalagher Giunta, Michael D. Paul.

REIFER, JOSEPH R.

Cole, Raywid & Braverman
1919 Pennsylvania Ave. NW
Washington, DC 20006
Phone: 202-659-9750

REILLY, PATRICIA M.

Wiley, Rein & Fielding
1776 K St. NW
Washington, DC 20006
Phone: 202-429-7285

RENOUF, KATRINA

Renouf & Polivy
1532 16th St. NW
Washington, DC 20036
Phone: 202-265-1807

RENOUF & POLIVY

1532 16th St. NW
Washington, DC 20036
Phone: 202-265-1807
Fax: 202-265-1810
Margot Polivy, Katrina Renouf.

REPP, MARISSA G.

Hogan & Hartson
555 13th St. NW
Washington, DC 20004
Phone: 202-637-6845

REVEAL, ERNEST I.

Robins, Kaplan, Miller & Ciresi
1800 International Centre
900 Second Ave. S
Minneapolis, MN 55402
Phone: 612-349-8270

REYES GUEVARA, MARIA M.

Puerto Rico Telephone Co.
GPO Box 998
San Juan, PR 00936
Phone: 809-792-9770

REYNER, WILLIAM S. JR.

Hogan & Hartson
555 13th St. NW
Washington, DC 20004
Phone: 202-637-6510

REYNOLDS, CHRISTOPHER J.

Peper, Martin, Jensen, Maichel & Hetlage
1875 Eye St. NW
Suite 1200
Washington, DC 20006
Phone: 202-728-0377

RHODES, ANDREW J.

FCC
1919 M St. NW
Room 8002
Washington, DC 20554
Phone: 202-632-7792

RHODES, SHERRY L.

Reed, Smith, Shaw & McClay
1200 18th St. NW
Washington, DC 20036
Phone: 202-457-8636

RHYNE, SIDNEY WHITE

Mullin, Rhyne, Emmons & Topel, P.C.
1000 Connecticut Ave. NW
Suite 500
Washington, DC 20036
Phone: 202-659-4700

RICE, DAVID M.

300 Garden City Plaza
Suite 322
Garden City, NY 11530
Phone: 516-742-4400
Fax: 516-742-4077

RICHARDS, GLENN

Gurman, Kurtis, Blask & Freedman, Chartered
1400 16th St. NW
Suite 500
Washington, DC 20036
Phone: 202-328-8200

RICHARDS, JOHN B.

Keller & Heckman
1150 17th St. NW
Suite 1000
Washington, DC 20036
Phone: 202-956-5709

RICHARDSON, WILLIAM R. JR.

Wilmer, Cutler & Pickering
2445 M St. NW
Washington, DC 20037-1420
Phone: 202-663-6000

RICKS, JAY E.

Hogan & Hartson
555 13th St. NW
Washington, DC 20004
Phone: 202-637-6518

RIEHL, RICHARD M.

Haley, Bader & Potts
2000 M St. NW
Suite 600
Washington, DC 20036
Phone: 202-331-0606

RILEY, JAMES P.

Fletcher, Heald & Hildreth
1225 Connecticut Ave. NW
Suite 400
Washington, DC 20036-2679
Phone: 202-828-5750

RINI, ROBERT J.

Brown, Finn & Nietert, Chartered
1920 N St. NW
Suite 660
Washington, DC 20036
Phone: 202-887-0600

RITTER, HENRY D.

Dispatch Communications
7475 Wisconsin Ave.
Bethesda, MD 20814
Phone: 301-657-0770

RIVCHIN, NEIL H.

O'Connell & Aronowitz
100 State St.
Albany, NY 12207
Phone: 518-462-5601

RIVERA, HENRY M.

Ginsburg, Feldman & Bress, Chartered
1250 Connecticut Ave. NW
7th Floor
Washington, DC 20036
Phone: 202-637-9012

ROBERTS, LAWRENCE

Mullin, Rhyne, Emmons & Topel, P.C.
1000 Connecticut Ave. NW
Suite 500
Washington, DC 20036
Phone: 202-659-4700

ROBINS, KAPLAN, MILLER & CIRESI

1800 International Centre
900 Second Ave. S
Minneapolis, MN 55402
Phone: 612-349-8500
Fax: 612-339-4181

Attorneys

4000 MacArthur Blvd.
Suite 800
Newport Beach, CA 92660-2551
Phone: 714-851-0291
Fax: 714-833-1837
Kathleen A. Marron, Ernest I. Reveal.

ROCHE, JAMES T.
4141 N. Henderson Rd.
No. 824
Arlington, VA 22203
Phone: 703-528-9070

ROCHFORD, RICHARD D. JR.
Nixon, Hargrave, Devans & Doyle
One Thomas Circle NW
Suite 800
Washington, DC 20005
Phone: 202-223-7200

RODEN, RANDALL M.
Tharrington, Smith & Hargrove
209 Fayetteville St. Mall
Box 1151
Raleigh, NC 27602
Phone: 919-821-4711

RODGERS, C. W. QUINCY
Government Affairs Dir.
General Instrument Corp.
1899 L St. NW
Fifth Floor
Washington, DC 20036
Phone: 202-833-9700
Fax: 202-466-3295

RODGERS, WILLIAM PAUL JR.
General Counsel & Administrative Dir.
National Assn. of Regulatory Utility Com-
missioners
1102 ICC Bldg.
12th & Constitution Ave. NW
Box 684
Washington, DC 20044-0684
Phone: 202-898-2200
Fax: 202-898-2213

RODIN, RICHARD S.
Hogan & Hartson
555 13th St. NW
Washington, DC 20004
Phone: 202-637-6532

RODRIGUEZ, RAUL R.
Leventhal, Senter & Lerman
2000 K St. NW
Suite 600
Washington, DC 20006-1809
Phone: 202-416-6760

ROEMER, WILLIAM STAYTON
Box 498
Sterling, VA 22170
Phone: 703-883-5966

ROGERS, CHARLES L.
Stephens, Berg, Lasater, Schulman & Rogers
626 Wilshire Blvd.
Suite 1100
Los Angeles, CA 90017
Phone: 213-629-3111

ROGERS, CHRISTOPHER THOMAS
Jones, Day, Reavis & Pogue
1450 G St. NW
Suite 6000
Washington, DC 20005
Phone: 202-879-7615

ROGERS, JAMES F.
Latham & Watkins
1001 Pennsylvania Ave. NW
Suite 1300
Washington, DC 20004-2505
Phone: 202-637-2200

ROGERS, ROBERT G.
Northern Telecom Inc.
600 Maryland Ave. SW
Suite 605-607
Washington, DC 20024
Phone: 202-554-1520

ROGERS, WALLETT BANCROFT
FCC
2025 M St. NW
Room 6206
Washington, DC 20554
Phone: 202-632-4887

ROGERS & WELLS
1737 H St. NW
Washington, DC 20006
Phone: 202-331-7760
Richard A. Metzger, Charles A. Zielinski.

ROHRBACH, PETER A.
Hogan & Hartson
555 13th St. NW
Washington, DC 20004
Phone: 202-637-8631

ROHRER, DEAN C.
GTE Corp.
One Stamford Forum
Stamford, CT 06904
Phone: 203-965-3072

ROMANO, ALAN B.
FCC
1919 M St. NW
Room 702
Washington, DC 20554
Phone: 202-632-9356

ROMINE, TERRY JO
FCC
2025 M St. NW
Room 5126
Washington, DC 20554
Phone: 202-632-6497

RONDON, BRIAN D.
McFadden, Evans & Sill
1220 19th St. NW
Suite 501
Washington, DC 20036
Phone: 202-293-0700

RONES, JULIE E.
Fletcher, Heald & Hildreth
1225 Connecticut Ave. NW
Suite 400
Washington, DC 20036-2679
Phone: 202-828-5774

ROONEY, KEVIN M.
Weidenfeld & Rooney, P.C.
1899 L St. NW
Suite 500
Washington, DC 20036
Phone: 202-785-2143

ROPER, ROBERT ST. JOHN
Cohn & Marks
1333 New Hampshire Ave. NW
Suite 600
Washington, DC 20036
Phone: 202-293-3860

ROSE, MICHAEL
Broadcast Counsel
CBS Inc.
51 West 52nd St.
New York, NY 10019
Phone: 212-975-8422
Fax: 212-975-7292

ROSENBERG, MARVIN
Fletcher, Heald & Hildreth
1225 Connecticut Ave. NW
Suite 400
Washington, DC 20036-2679
Phone: 202-828-5740

ROSENBLOOM, JOEL
Wilmer, Cutler & Pickering
2445 M St. NW
Washington, DC 20037-1420
Phone: 202-663-6000

ROSENBLUM, BRUCE V.
Latham & Watkins
1001 Pennsylvania Ave. NW
Suite 1300
Washington, DC 20004-2505
Phone: 202-637-2200

ROSENMAN & COLIN
575 Madison Ave.
New York, NY 10022
Phone: 212-940-8800
1300 19th St. NW
Suite 200
Washington, DC 20036
Phone: 202-463-7177
Howard J. Braun, Diane L. Mooney, Heidi P. Sanchez, Jerold L. Jacobs, Jerome S. Boros, Jerome S. Silber, Shelley Sadowsky.

ROSENSTEIN, MACE J.
Hogan & Hartson
555 13th St. NW
Washington, DC 20004
Phone: 202-637-5877

ROSS, ELISABETH H.
Birch, Horton, Bittner & Cherot
1155 Connecticut Ave. NW
Suite 1200
Washington, DC 20036
Phone: 202-659-5800

ROSS, STEPHEN
Fletcher, Heald & Hildreth
1225 Connecticut Ave. NW
Suite 400
Washington, DC 20036-2679
Phone: 202-828-5728

ROSS & HARDIES
888 16th St. NW
Suite 300
Washington, DC 20006
Phone: 202-296-8600
Raymond J. Kimball, James A. Stenger.

ROSS-MELTZER, JILL
5415 Potomac Ave. NW
Washington, DC 20016

ROTHFELDER, MARTIN C.
Kraft & McManimon
One Gateway Center
Newark, NJ 07102
Phone: 201-622-1800

**ROTHGERBER, APPEL, POWERS
& JOHNSON**
1200 17th St.
Suite 3000
Denver, CO 80202
Phone: 303-623-9000
Peter L. Edwards.

ROULEAU, MARY
Teleport Communications-NY
One Teleport Dr.
Suite 301
Staten Island, NY 10311
Phone: 718-983-2114

ROURKE, GERALD S.
1000 Connecticut Ave. NW
Suite 610
Washington, DC 20036
Phone: 202-466-5512
Fax: 202-785-1017

ROUSON, BRIGETTE M.
American Newspaper Publishers Assn.
Dulles International Airport
Box 17407
Washington, DC 20041
Phone: 703-648-1059

ROWE, JILL L.
Comptel
120 Maryland Ave. NE
Washington, DC 20002
Phone: 202-546-9022

ROWLENSON, RICHARD C.
Senior Vice President
Vanguard Cellular Systems Inc.
2002 Pisgah Church Rd.
Suite 300
Greensboro, NC 27408
Phone: 919-282-3690
Fax: 919-545-2500

ROWLEY, DANIEL A.
Nixon, Hargrave, Devans & Doyle
One Thomas Circle NW
Suite 800
Washington, DC 20005
Phone: 202-223-7200

ROYSTER, STEVEN B.
Arent, Fox, Kintner, Plotkin & Kahn
Washington Square
1050 Connecticut Ave. NW
Suite 600
Washington, DC 20036-5339
Phone: 202-857-8972

RUBIN, ERIC M.
Rubin, Winston, Diercks & Harris
1730 M St. NW
Suite 412
Washington, DC 20036
Phone: 202-861-0870

RUBIN, RICHARD
Fleischman & Walsh, P.C.
1400 16th St. NW
Washington, DC 20036
Phone: 202-939-7907

RUBIN, STEPHEN
Law Offices of Stephen Rubin
3220 N St. NW
Box 325
Washington, DC 20007
Phone: 202-338-1838
Fax: 301-983-0216

RUBIN, WINSTON, DIERCKS & HARRIS
1730 M St. NW
Suite 412
Washington, DC 20036
Phone: 202-861-0870
Fax: 202-429-0657
Desmond P. Brown, Walter E. Diercks, Jeffrey Harris, Eric M. Rubin, Steven J. Stone, James L. Winston.

RUBINO, RICHARD D.
Blooston, Mordkofsky, Jackson & Dickens
2120 L St. NW
Washington, DC 20037
Phone: 202-659-0830

RUDDY, RICHARD J. JR.
Putbres, Hunsaker & Ruddy
6800 Fleetwood Rd.
No. 100
Box 539
McLean, VA 22101
Phone: 703-790-8400

RUEGSEGGER, MARTIN C.
BellSouth Services Inc.
3535 Colonnade Pkwy.
South E9D1
Birmingham, AL 35243
Phone: 205-977-3524
Fax: 205-977-3553

RUGER, MICHAEL

FCC
1919 M St. NW
Room 8002
Washington, DC 20554
Phone: 202-632-7792

RUSSO, ROY R.

Cohn & Marks
1333 New Hampshire Ave. NW
Suite 600
Washington, DC 20036
Phone: 202-293-3860

RYAN, BRUCE D.

Paul, Hastings, Janofsky & Walker
1050 Connecticut Ave. NW
12th Floor
Washington, DC 20036
Phone: 202-223-9000

RYAN, JOSEPH J. B.

Hobb, Strauss, Dean & Wilder
1819 H St. NW
Suite 800
Washington, DC 20006
Phone: 202-783-5100

SACHS, ELIZABETH R.

Lukas, McGowan, Nace & Gutierrez
1819 H St. NW
7th Floor
Washington, DC 20006
Phone: 202-857-3500

SACHS, SUSAN V.

Cohn & Marks
1333 New Hampshire Ave. NW
Suite 600
Washington, DC 20036
Phone: 202-293-3860

SACKLER, ARTHUR B.

Time Inc.
1050 Connecticut Ave. NW
Washington, DC 20036
Phone: 202-861-4058

SADOWSKY, SHELLEY

Rosenman & Colin
1300 19th St. NW
Suite 200
Washington, DC 20036
Phone: 202-463-7177

ST. LEDGER-ROTY, JUDITH

Reed, Smith, Shaw & McClay
1200 18th St. NW
Washington, DC 20036
Phone: 202-457-8656

SALAS, MAGALIE R.

FCC
1919 M St. NW
Room 622
Washington, DC 20554
Phone: 202-254-6530

SALVATIERRA, ESTELLA

Fletcher, Heald & Hildreth
1225 Connecticut Ave. NW
Suite 400
Washington, DC 20036-2679
Phone: 202-828-5768

SALVATORE, JOANNE M.

National Exchange Carrier Assn. Inc.
100 S. Jefferson Rd.
Whippany, NJ 07981
Phone: 201-884-8000

SANCHEZ, ERNEST T.

Arter & Hadden
1919 Pennsylvania Ave. NW
Suite 400
Washington, DC 20006
Phone: 202-775-7100

SANCHEZ, HEIDI P.

Rosenman & Colin
1300 19th St. NW
Suite 200
Washington, DC 20036
Phone: 202-463-7177

SANFORD, BRUCE W.

Baker & Hostetler
1050 Connecticut Ave. NW
Suite 1100
Washington, DC 20036
Phone: 202-861-1626

SANTARELLI, DONALD E.

Santarelli, Smith, Kraut & Carroccio
1155 Connecticut Ave. NW
Ninth Floor
Washington, DC 20036
Phone: 202-466-6800

SANTARELLI, SMITH, KRAUT & CARROCCIO

1155 Connecticut Ave. NW
Ninth Floor
Washington, DC 20036
Phone: 202-466-6800
Fax: 202-463-0969
A. Thomas Carroccio, Donald E. Santarelli.

SARJEANT, LAWRENCE E.

US West Inc.
1020 19th St. NW
Suite 700
Washington, DC 20036
Phone: 202-429-3138

SARREALS, CHERYL L.

FCC
Common Carrier Bureau
1919 M St. NW
Washington, DC 20554
Phone: 202-632-7834

SARVER, JAMES W.

V.P. & Gen. Counsel
C&P Telephone Co. of Maryland
One E. Pratt St.
Eighth Floor, East Wing
Baltimore, MD 21202
Phone: 301-393-7725

SARVER, MARNIE K.

Reed, Smith, Shaw & McClay
1200 18th St. NW
Washington, DC 20036
Phone: 202-457-8657

SATTEN, KENNETH E.

Wilkinson, Barker, Knauer & Quinn
1735 New York Ave. NW
Washington, DC 20006
Phone: 202-783-4141

SATTERFIELD, L. KENDALL

Finkelstein, Thompson & Lewis
2828 Pennsylvania Ave. NW
Suite 200
Washington, DC 20007
Phone: 202-337-8000

SATTERFIELD, LEE A.

C&P Telephone Co.
2055 L St. NW
Washington, DC 20036
Phone: 202-392-5296

SAYLOR, DAVID J.

Hogan & Hartson
555 13th St. NW
Washington, DC 20004
Phone: 202-637-8679

SBARATTA, RICHARD M.

BellSouth Corp.
1155 Peachtree St. NE
Room 1800
Atlanta, GA 30367
Phone: 404-249-2661

SCALLEN, THOMAS K.

International Bcstg. Corp.
5101 IDS Center
Minneapolis, MN 55402
Phone: 612-333-5100
Fax: 612-333-4962

SCALLY, SEAN PATRICK

Frank & Jarashow P.A.
1044C Spa Rd.
Annapolis, MD 21403

SCHAFFER, RONALD J.

Fox, Rothschild, O'Brien & Frankel
2000 Market St.
10th Floor
Philadelphia, PA 19103-3293
Phone: 215-299-2196

SCHAFFER, STEVEN C.

Schwartz, Woods & Miller
1350 Connecticut Ave. NW
Suite 300
Washington, DC 20036-1702
Phone: 202-833-1700

SCHANEN, RICHARD S.

Bell Communications Research Inc.
290 W. Mount Pleasant Ave.
Room 38-149
Livingston, NJ 07039
Phone: 201-740-3000

SCHANZER, KENNETH D.

Exec. V.P.
NBC Sports
30 Rockefeller Plaza
Room 1550
New York, NY 10112
Phone: 212-664-2437

SCHARFF, J. LAURENT

Reed, Smith, Shaw & McClay
1200 18th St. NW
Washington, DC 20036
Phone: 202-457-8660

SCHATTENFIELD, THOMAS

Arent, Fox, Kintner, Plotkin & Kahn
Washington Square
1050 Connecticut Ave. NW
Suite 600
Washington, DC 20036-5339
Phone: 202-857-6020

SCHAUBLE, JOHN J.

Cohen & Berfield, P.C.
1129 20th St. NW
Suite 507
Washington, DC 20036
Phone: 202-466-8565

SCEINER, ARTHUR

Holland & Knight
888 17th St. NW
Suite 900
Washington, DC 20006
Phone: 202-955-5550

SHELLIE, PETER D.

Bingham, Dana & Gould
1550 M St. NW
Suite 1200
Washington, DC 20005
Phone: 202-822-9320
Fax: 202-833-1506

SCHILDHAUSE, SOL

Farrow, Schildhause & Wilson
1400 16th St. NW
Suite 501
Washington, DC 20036
Phone: 202-328-1800
Fax: 202-328-2423

SCHMELTZER, KATHRYN R.

Fisher, Wayland, Cooper & Leader
1255 23rd St. NW
Suite 800
Washington, DC 20037-1125
Phone: 202-775-3547

SCHMIDT, GREGORY M.

Covington & Burling
1201 Pennsylvania Ave. NW
Box 7566
Washington, DC 20044
Phone: 202-662-5160

SCHMIDT, RICHARD M. JR.

Cohn & Marks
1333 New Hampshire Ave. NW
Suite 600
Washington, DC 20036
Phone: 202-293-3860

SCHMULTS, EDWARD CHARLES

GTE Corp.
One Stamford Forum
Stamford, CT 06904
Phone: 203-965-2113

SCHNACKE, TIMOTHY R.

Fletcher, Heald & Hildreth
1225 Connecticut Ave. NW
Suite 400
Washington, DC 20036-2679
Phone: 202-828-5759

SCHNADER, HARRISON, SEGAL & LEWIS

1111 19th St. NW
Suite 1000
Washington, DC 20036
Phone: 202-463-2900
Fax: 202-296-8930
1600 Market St.
Suite 3600
Philadelphia, PA 19103
Phone: 215-751-2000
Stefan M. Lopatkiewicz, Delbert D. Smith.

SCHNED, ELLEN J.

FCC Office of Legislative Affairs
1919 M St. NW
Room 808
Washington, DC 20554
Phone: 202-632-6405
Fax: 202-632-7092

SCHNEIDER, CHERYL L.

FCC
1919 M St. NW
Room 518, CCB
Washington, DC 20554
Phone: 202-632-6917

SCHNEIDER, MARK D.

Sidley & Austin
1722 Eye St. NW
Washington, DC 20006
Phone: 202-429-4058

SCHNEIDEWIND, ERIC J.

Varnum, Riddering, Schmidt & Howlett
171 Monroe St. NW
Suite 800
Grand Rapids, MI 49503
Phone: 616-459-4186

SCHOENTHALER, LISA W.

Mintz, Levin, Cohn, Ferris, Glovsky & Popeo, P.C.
1825 Eye St. NW
12th Floor
Washington, DC 20006
Phone: 202-293-0500

SCHOFF, KATHERINE A.

Hogan & Hartson
555 13th St. NW
Washington, DC 20004
Phone: 202-637-6578

Attorneys

SCHONMAN, GARY P.

FCC, Mass Media Bureau, Enforcement Div.
2025 M St. NW
Suite 7212
Washington, DC 20554
Phone: 202-632-6402

SCHOOLER, MICHAEL S.

Deputy General Counsel
National Cable Television Assn.
1724 Massachusetts Ave. NW
Washington, DC 20036
Phone: 202-775-3664

SCHOR, EDWARD

Viacom International Inc.
1211 Ave. of the Americas
New York, NY 10036
Phone: 212-719-7275

SCHREIBER, MARK P.

Cooper, White & Cooper
101 California St.
16th Floor
San Francisco, CA 94111
Phone: 415-433-1900

SCHRIER, HELENE T.

FCC
2025 M St. NW
Room 5126, PRB
Washington, DC 20554
Phone: 202-634-2443

SCHROEDER, NORBERT W.

USIA
13482 Villa D'Est Dr.
Highland, MD 20777
Phone: 301-854-0308

SCHROTT, HOWARD L.

Caravelle Broadcast Group
212 S. Tryon
Charlotte, NC 28281

SCHULTE, VALERIE

Senior Assoc. General Counsel
National Assn. of Broadcasters
1771 N St. NW
Washington, DC 20036
Phone: 202-429-5458

SCHUMACHER, H. RICHARD

Cahill Gordon & Reindel
80 Pine St.
New York, NY 10005
Phone: 212-701-3000

SCHUMAN, SHELDON PAUL

Schuman, Kane & Felts, Chartered
4804 Moorland Lane
Bethesda, MD 20814
Phone: 301-986-0200

SCHWANINGER, ROBERT H.

Brown & Schwaninger
1919 Pennsylvania Ave. NW
Suite 504
Washington, DC 20006
Phone: 202-223-8837

SCHWARTZ, LDIS SIEGEL

Merit System Protection Board
Office of Appeals Counsel
1120 Vermont Ave. NW
Washington, DC 20419
Phone: 202-653-7151

SCHWARTZ, LOUIS

Schwartz, Woods & Miller
1350 Connecticut Ave. NW
Suite 300
Washington, DC 20036-1702
Phone: 202-833-1700

SCHWARTZ, NORMAN D.

11402 Fairoak Dr.
Silver Spring, MD 20902
Phone: 301-593-2178

SCHWARTZ, WOODS & MILLER

1350 Connecticut Ave. NW
Suite 300
Washington, DC 20036-1702
Phone: 202-833-1700
Fax: 202-833-2351
Louis Schwartz, Robert A. Woods, Lawrence M. Miller, Steven C. Schaffer, Malcolm G. Stevenson, Carol I. Broadbent, Glenn S. Rabin.

SCHWARTZMAN, ANDREW JAY

Exec. Dir.
Media Access Project
2000 M St. NW
Suite 400
Washington, DC 20036
Phone: 202-232-4300
Fax: 202-293-2672

SCORCE, JOHN M.

MCI Communications Corp.
1133 19th St. NW
10th Floor
Washington, DC 20036
Phone: 202-887-2276

SCOTT, JOHN T. III

Crowell & Moring
1001 Pennsylvania Ave. NW
Washington, DC 20004-2505
Phone: 202-624-2582

SCULLY, RAYMOND F.

Baskin, Flaherty, Elliot, Mannino, Gordon & Scully
1275 K St. NW
Suite 1000
Washington, DC 20005
Phone: 202-842-1600

SECRET, LAWRENCE W. III

Wiley, Rein & Fielding
1776 K St. NW
Washington, DC 20006
Phone: 202-429-7074

SEDKY, CHERIF

Kirkpatrick, Lockhart, Hill, Christopher & Phillips
South Lobby
1800 M St. NW
Suite 9000
Washington, DC 20036
Phone: 202-773-9000

SEIDENFELD, MARK S.

Proskauer, Rose, Goetz & Meldelsohn
1585 Broadway
New York, NY 10036
Phone: 212-969-3000

SEIDMAN, SARA F.

Wiley, Rein & Fielding
1776 K St. NW
Washington, DC 20006
Phone: 202-429-7260

SELLS, HARRY G.

Sells & Gregory
3 Cedar Dr.
Sterling, VA 22170
Phone: 703-430-0015

SELLS & GREGORY

3 Cedar Dr.
Sterling, VA 22170
Phone: 703-430-0015
Harry G. Sells.

SELTZER, ROGER A.

Rifkin & Assoc. Inc.
360 S. Monroe St.
Suite 600
Denver, CO 80209
Phone: 303-333-1215
Fax: 303-322-3553

SENKOWSKI, R. MICHAEL

Wiley, Rein & Fielding
1776 K St. NW
Washington, DC 20006
Phone: 202-429-7249

SENNET, CHARLES J.

Tribune Co.
435 N. Michigan Ave.
Chicago, IL 60611
Phone: 312-222-4121

SENER, MEREDITH S. JR.

Leventhal, Senter & Lerman
2000 K St. NW
Suite 600
Washington, DC 20006-1809
Phone: 202-416-6740

SEVERY, RICHARD B.

MCI Communications Corp.
1133 19th St. NW
Washington, DC 20036
Phone: 202-887-2605

SGROSSO, VINCENT L.

V.P. & Gen. Counsel
BellSouth Advertising & Publishing Corp.
59 Executive Park Dr. S
Suite 430
Atlanta, GA 30329
Phone: 404-982-7275
Fax: 404-982-7298

SHACK, THOMAS G. JR.

1901 L St. NW
Suite 200
Washington, DC 20036
Phone: 202-293-5900
Fax: 202-965-2461

SHAFFERT, ROBIN L.

Latham & Watkins
1001 Pennsylvania Ave. NW
Suite 1300
Washington, DC 20004-2505
Phone: 202-637-2200

SHAINIS, AARON

Baraff, Koerner, Olender & Hochberg, P.C.
2033 M St. NW
Suite 700
Washington, DC 20036
Phone: 202-452-8200

SHAPIRO, GEORGE H.

Arent, Fox, Kintner, Plotkin & Kahn
Washington Square
1050 Connecticut Ave. NW
Suite 600
Washington, DC 20036-5339
Phone: 202-857-6022

SHAPIRO, HOWARD S.

Fleischman & Walsh, P.C.
1400 16th St. NW
Washington, DC 20036
Phone: 202-939-7902

SHAPIRO, LYNN E.

Reed, Smith, Shaw & McClay
1200 18th St. NW
Washington, DC 20036
Phone: 202-457-8950

SHAPIRO, NEIL L.

Cooper, White & Cooper
101 California St.
16th Floor
San Francisco, CA 94111
Phone: 415-433-1800

SHARP, STEPHEN A.

Patton Boggs & Blow
2550 M St. NW
Suite 900
Washington, DC 20037
Phone: 202-457-5227
Fax: 202-457-6315

SHAW, PITTMAN, POTTS & TROWBRIDGE

2300 N St. NW
Washington, DC 20037
Phone: 202-663-8181
John F. Dealy, Robert E. Conn, Ken Hautman, Ralph A. Taylor Jr., Robert Paul.

SHELDON, JEFFREY L.

Utilities Telecommunications Council
1620 Eye St. NW
Suite 515
Washington, DC 20006
Phone: 202-872-1264
Fax: 202-872-1331

SHEPARD, JULIAN L.

V.P. & Gen. Counsel
Maximum Service Television
1400 16th St. NW
Suite 610
Washington, DC 20036
Phone: 202-462-4351
Fax: 202-462-5335

SHERMAN, DANIEL J.

Fleischman & Walsh, P.C.
1400 16th St. NW
Washington, DC 20036
Phone: 202-939-7929

SHERTZER, GEORGE E.

111 Maywood Rd.
Norwalk, CT 06850
Phone: 203-866-0510

SHIELDS, DANIEL W.

14 Parkway Dr.
Englewood, CO 80110

SHIELDS, PETER D.

RSA Cellular
2000 L St. NW
Suite 200
Washington, DC 20036
Phone: 202-659-5413

SHIFFRIN, PEGGY KOBACKER

Bryan, Cave, McPheeters & McRoberts
700 13th St. NW
Suite 700
Washington, DC 20005-3960
Phone: 202-508-6155

SHINE, STEVEN ROSS

2810 Beaver at Broadway
Suite B
Fort Wayne, IN 46807
Phone: 219-745-1970

SHOREMAN, JOHN M.

McFadden, Evans & Sill
1220 19th St. NW
Suite 501
Washington, DC 20036
Phone: 202-293-0700

SHORENSTEIN, STUART A.

Lowenthal, Landau, Fischer & Ziegler, P.C.
250 Park Ave.
New York, NY 10177
Phone: 212-986-1116

SHOWERS, H. ROBERT

Gammon & Grange
1925 K St. NW
Suite 300
Washington, DC 20006
Phone: 202-862-2012

SHRINSKY, JASON L.

Kaye, Scholer, Fierman, Hays & Handler
901 15th St. NW
Suite 1100
Washington, DC 20005
Phone: 202-682-3500

SHUBERT, LEE W.

Haley, Bader & Potts
2000 M St. NW
Suite 600
Washington, DC 20036
Phone: 202-331-0606

SHULDINER, ALBERT

Nixon, Hargrave, Devans & Doyle
One Thomas Circle NW
Suite 800
Washington, DC 20005
Phone: 202-223-7200

SHULMAN, HARVEY J.

Ginsburg, Feldman & Bress, Chartered
1250 Connecticut Ave. NW
7th Floor
Washington, DC 20036
Phone: 202-637-9134

SIDAK, J. GREGORY

Covington & Burling
1201 Pennsylvania Ave. NW
Box 7566
Washington, DC 20044
Phone: 202-662-5537

SIDDALL, DAVID R.

Senior Attorney
FCC
2025 M St. NW
Room 8002
Washington, DC 20554
Phone: 202-632-7792
Fax: 202-653-5402

SIDLEY & AUSTIN

1722 Eye St. NW
Washington, DC 20006
Phone: 202-429-4000
Fax: 202-429-6143
One First National Plaza
Suite 4800
Chicago, IL 60603
Phone: 312-853-7000
Robert A. Beizer, Craig J. Blakely, Evan D. Carb, Tom W. Davidson, Adam M. Eisgrau, Paula G. Friedman, Newton N. Minow, Mark D. Schneider, Margaret L. Tobey, R. Clark Wadlow, Verna L. Williams.

SIDMAN, LAWRENCE R.

Verner, Lipfert, Bernhard, McPherson & Hand, Chartered
McPherson Bldg.
901 15th St. NW
Suite 700
Washington, DC 20005-2301
Phone: 202-371-6206

SIEBERT, THOMAS L.

Besozzi & Gavin
1901 L St. NW
Suite 200
Washington, DC 20036
Phone: 202-293-7405

SIEGEL, ANDREW J.

CBS Inc.
51 West 52nd St.
New York, NY 10019
Phone: 212-975-7419

SIEGEL, RONALD A.

Cohn & Marks
1333 New Hampshire Ave. NW
Suite 600
Washington, DC 20036
Phone: 202-293-3860

SIGLER, RUTH E.

Comsat Corp.
950 L'Enfant Plaza
Washington, DC 20024
Phone: 202-863-6010

SILBER, JEROME S.

Rosenman & Colin
575 Madison Ave.
New York, NY 10022
Phone: 212-940-8800

SILBER, ROBERT M.

Corporate Attorney
National Captioning Institute
5203 Leesburg Pike
Suite 1500
Falls Church, VA 22041
Phone: 703-998-2460
Fax: 703-998-2458

SILL, WILLIAM J.

McFadden, Evans & Sill
1220 19th St. NW
Suite 501
Washington, DC 20036
Phone: 202-293-0700

SILVA, WILLIAM D.

Blair, Joyce & Silva
1825 K St. NW
Suite 510
Washington, DC 20006
Phone: 202-659-4230

SILVERMAN, DAVID S.

Cole, Raywid & Braverman
1919 Pennsylvania Ave. NW
Washington, DC 20006
Phone: 202-659-9750

SILVERMAN, MARTIN J.

Nynex Corp.
1828 L St. NW
Suite 1000
Washington, DC 20036
Phone: 202-955-1170

SIMCOX, HOWARD W.

Bechtel & Cole, Chartered
2101 L St. NW
Suite 502
Washington, DC 20037
Phone: 202-833-4190

SIMON, SAMUEL A.

President
Issue Dynamics Inc.
901 15th St. NW
Suite 230
Washington, DC 20005
Phone: 202-408-1400
Fax: 202-408-1134
BBS: 703-734-1796
MCI: 703-207-3794

SIMPSON, CHRISTINE V.

Wilkinson, Barker, Knauer & Quinn
1735 New York Ave. NW
Washington, DC 20006
Phone: 202-783-4141

SIMPSON, STEPHEN C.

Southmayd, Simpson & Miller
1233 20th St. NW
Suite 205
Washington, DC 20036
Phone: 202-331-4100

SINDERBRAND, PAUL J.

Keck, Mahin & Cate
1201 New York Ave. NW
Penthouse Suite
Washington, DC 20005
Phone: 202-789-3476

SINEL, NORMAN

Arnold & Porter
1200 New Hampshire Ave. NW
Washington, DC 20036
Phone: 202-872-6700

SINGER, RICHARD M.

Hopkins & Sutter
888 16th St. NW
Washington, DC 20006
Phone: 202-835-8000

SKADDEN, ARPS, SLATE, MEAGHER & FLOM

1440 New York Ave. NW
Washington, DC 20005-2107
Phone: 202-371-7000
Fax: 202-371-7170; 202-393-5760
333 W. Wacker Dr.
Chicago, IL 60606
Phone: 312-407-0552
Thomas J. Casey, Ronald W. Gavillet.

SKALL, GREGG P.

Baker & Hostetler
1050 Connecticut Ave. NW
Suite 1100
Washington, DC 20036
Phone: 202-861-1578

SKIDELSKY, BARRY

655 Third Ave.
Suite 1100
New York, NY 10017
Phone: 212-818-0990
Fax: 212-490-2932

SLAUGHTER, L. WALTER

Mitchell, Boyer & Assoc., P.C.
5025-C Backlick Rd.
Annandale, VA 22003
Phone: 703-941-9550

SLAUGHTER, THOMAS L.

Meredith Corp.
1716 Locust St.
Des Moines, IA 50336
Phone: 515-284-3056
Fax: 515-284-3933

SLOAN, CATHERINE REISS

Comptel
120 Maryland Ave. NE
Washington, DC 20002
Phone: 202-546-9022

SMALL, WILLIAM L.

145 Cedar Heights Dr.
Jamesville, NY 13078

SMITH, DANIEL E.

Gurman, Kurtis, Blask & Freedman, Chartered
1400 16th St. NW
Suite 500
Washington, DC 20036
Phone: 202-328-8200

SMITH, DELBERT D.

Schnader, Harrison, Segal & Lewis
1111 19th St. NW
Suite 1000
Washington, DC 20036
Phone: 202-463-2970

SMITH, DIANE S.

Alltel Corp.
1920 N St. NW
Suite 700
Washington, DC 20036
Phone: 202-331-0113

SMITH, ERIC H.

1300 19th St. NW
Suite 350
Washington, DC 20036
Phone: 202-833-4198
Fax: 202-872-0546

SMITH, JACK R.

Bryan, Cave, McPheeters & McRoberts
700 13th St. NW
Suite 700
Washington, DC 20005-3960
Phone: 202-508-6156

SMITH, JAMES K.

Ameritech
1050 Connecticut Ave. NW
Suite 730
Washington, DC 20036
Phone: 202-955-3050

SMITH, JOHN C.

Wiley, Rein & Fielding
1776 K St. NW
Washington, DC 20006
Phone: 202-429-7095

SMITH, JOHN JOSEPH

Digital Equipment Corp.
111 Powdermill Rd.
Maynard, MA 01754
Phone: 617-897-5111

SMITH, LINDA K.

Crowell & Moring
1001 Pennsylvania Ave. NW
Washington, DC 20004-2505
Phone: 202-624-2710

SMITH, PAUL C.

Wiley, Rein & Fielding
1776 K St. NW
Washington, DC 20006
Phone: 202-429-7000

SMITH, WILLIAM H. JR.

Iowa State Utilities Board
Dept. of Commerce
Lucas Bldg.
5th Floor
Des Moines, IA 50319
Phone: 515-281-5469
Fax: 515-281-5329

SMITHWICK, GARY S.

Smithwick & Belendiuk, P.C.
2033 M St. NW
Suite 207
Washington, DC 20036
Phone: 202-785-2800

SMITHWICK & BELENDIUK, P.C.

2033 M St. NW
Suite 207
Washington, DC 20036
Phone: 202-785-2800
Fax: 202-785-2804
Arthur V. Belendiuk, Gary S. Smithwick, Lisa Thornton.

SMULYAN, JEFFREY H.

President
Emmis Bcstg.
1099 N. Meridian St.
Suite 1197
Indianapolis, IN 46204
Phone: 317-266-0100
Fax: 317-631-3750

SOHN, GIGI B.

Media Access Project
2000 M St. NW
Suite 400
Washington, DC 20036
Phone: 202-232-4300
Fax: 202-293-2672

SDKLER, BRUCE D.

Mintz, Levin, Cohn, Ferris, Glovsky & Popeo, P.C.
1825 Eye St. NW
12th Floor
Washington, DC 20006
Phone: 202-293-0500

SOLDMON, DAVID H.

FCC
1919 M St. NW
Room 616
Washington, DC 20554
Phone: 202-632-6990

Attorneys

SOLOMON, EDWARD S.

Box 190688
Anchorage, AK 99519

SOLOMON, HENRY A.

Haley, Bader & Potts
2000 M St. NW
Suite 600
Washington, DC 20036
Phone: 202-331-0606

SOLOMON, JEO E.

Cooper, White & Cooper
101 California St.
16th Floor
San Francisco, CA 94111
Phone: 415-433-1900

SOMMER, STEPHANIE

Sommer & Assoc., P.C.
2300 N St. NW
Suite 600
Washington, DC 20037
Phone: 202-663-9037
Fax: 202-667-8050

SOMMERS, SCHWARTZ, SILVER & SCHWARTZ, P.C.

2000 Town Center
Suite 900
Southfield, MI 48075
Phone: 313-355-0300
Fax: 313-746-4001
Patrick B. McCauley, Paul Kaplan.

SONN, MARILYN D.

Arent, Fox, Kintner, Plotkin & Kahn
Washington Square
1050 Connecticut Ave. NW
Suite 600
Washington, DC 20036-5339
Phone: 202-857-6051

SONNENSCHNEIN, NATH & ROSENTHAL

8000 Sears Tower
Chicago, IL 60606
Phone: 312-876-8000
Fax: 312-876-7934
David W. Maher, Samuel Fifer, Carol Anne Been.

SOUTHMAYD, JEFFREY D.

Southmayd, Simpson & Miller
1233 20th St. NW
Suite 205
Washington, DC 20036
Phone: 202-331-4100

SOUTHMAYD, SIMPSON & MILLER

1233 20th St. NW
Suite 205
Washington, DC 20036
Phone: 202-331-4100
Fax: 202-331-4123
Jeffrey D. Southmayd, Stephen C. Simpson, Michael R. Miller.

SOUZA, WAYNE G.

Croshaw, Siegel, Beale, Hauser & Lewis, P.C.
One Columbus Center
Box 61888
Virginia Beach, VA 23462
Phone: 804-490-6000
Fax: 804-490-2167

SPARKS, KENNETH R.

Federal City Council
1155 15th St. NW
Washington, DC 20005
Phone: 202-223-4560

SPAWN, COY U. JR.

1815 Bering Dr.
Houston, TX 77057
Phone: 713-782-2977

SPECTOR, PHILLIP L.

Goldberg & Spector
1229 19th St. NW
Washington, DC 20036
Phone: 202-429-4900

SPENCER, CHARLES L.

Hebert & Spencer
701 Laurel St.
Baton Rouge, LA 70802
Phone: 504-344-2601
Fax: 504-387-1714

SPENCER, JOHN M.

Leibowitz & Spencer
1 SE Third Ave.
Suite 1450
Miami, FL 33130-1710
Phone: 305-530-1322

SPENCER, JONATHAN R.

Fleischman & Walsh, P.C.
1400 16th St. NW
Washington, DC 20036
Phone: 202-939-7923

SPEVACK, ARNOLO O.

Kass, Skalet, Segan & Spevack, P.C.
1050 17th St. NW
Suite 1100
Washington, DC 20036
Phone: 202-659-6500
Fax: 202-293-2608

SPIEGEL & McDIARMID

1350 New York Ave. NW
Washington, DC 20005
Phone: 202-879-4000
Barbara S. Esbin, James N. Horwood, Joseph Van Eaton, Donald Weightman.

SPIELHOLZ, MARCIA

Senior Counsel
Walt Disney Pictures
500 S. Buena Vista
Burbank, CA 91521
Phone: 818-840-2715

SPILLANE, LESTER W.

1040 Main St.
Suite 110
Box 670
Napa, CA 94559
Phone: 707-255-3855
Fax: 707-258-1956

SPIRAKIS, DAVID J.

Local Area Telecommunications Inc.
17 Battery Place
Suite 1200
New York, NY 10004
Phone: 212-509-5595

SQUIRE, SANDERS & DEMPSEY

1201 Pennsylvania Ave. NW
Box 407
Washington, DC 20044
Phone: 202-626-6600
Fax: 202-626-6781
Stephen R. Bell, James L. Casserly, Terence Clark, Victoria E. Fimea, Ann J. LaFrance, Herbert E. Marks, Joseph P. Markoski, Martha H. Platt, David Alan Nail, Jody Daniel Newman, Lauren H. Kravetz.

STANLEY, EARL R.

Wilkinson, Barker, Knauer & Quinn
1735 New York Ave. NW
Washington, DC 20006
Phone: 202-783-4141

STANLEY, KARLYN D.

Thelen, Marrin, Johnson & Bridges
805 15th St. NW
Suite 900
Washington, DC 20005
Phone: 202-962-3000

STARLING, MICHAEL

National Public Radio
2025 M St. NW
Washington, DC 20036
Phone: 202-822-2484
Fax: 202-822-2329

STEEL, THOMAS K. JR.

V.P. & General Counsel
New England Cable TV Assn.
100 Grandview Rd.
Suite 201
Braintree, MA 02184
Phone: 617-843-3418
Fax: 617-849-6267

STEIN, LAURA ROBIN

FCC Office of General Counsel
1919 M St. NW
Washington, DC 20554
Phone: 202-632-6990

STENGER, JAMES A.

Ross & Hardies
888 16th St. NW
Suite 300
Washington, DC 20006
Phone: 202-296-8600

STEPHENS, LOUIS C.

1547 Candlewick Court
McLean, VA 22101
Phone: 703-356-9111

STEPHENS, BERG, LASATER, SCHULMAN & ROGERS

626 Wilshire Blvd.
Suite 1100
Los Angeles, CA 90017
Phone: 213-629-3111
Fax: 213-629-2302
Charles L. Rogers.

STEPTOE & JOHNSON

1330 Connecticut Ave. NW
Washington, DC 20036
Phone: 202-429-3000
Fax: 202-429-9205
Judith O'Neill, Philip L. Malet.

STERN, BRAOFORO M.

Kraft & McManimon
One Gateway Center
Newark, NJ 07102
Phone: 201-622-1800

STERN, JEREMY H.

Hogan & Hartson
555 13th St. NW
Washington, DC 20004
Phone: 202-637-5755

STERN, JILL A.

Miller & Holbrooke
1225 19th St. NW
Suite 400
Washington, DC 20036
Phone: 202-785-0600

STERN, PAUL A.

Comsat Corp.
950 L'Enfant Plaza SW
Washington, DC 20024
Phone: 202-863-6228

STERNLICHT, DAVID N.

Capital Cities/ABC Inc.
2020 Ave. of the Stars
Suite 560
Century City, CA 90067
Phone: 213-557-6597
Fax: 213-557-7195

STERNSTEIN, ALAN B.

Baskin, Flaherty, Elliot, Mannino, Gordon & Scully
1275 K St. NW
Suite 1000
Washington, DC 20005
Phone: 202-842-1600

STEVENS-KITTNER, GERALD

Arter & Hadden
1919 Pennsylvania Ave. NW
Suite 400
Washington, DC 20006
Phone: 202-775-7100

STEVENSON, LISA J.

Schelle Cellular Group Inc.
1201 Pennsylvania Ave. NW
Suite 835
Washington, DC 20004
Phone: 202-347-5645

STEVENSON, MALCOLM G.

Schwartz, Woods & Miller
1350 Connecticut Ave. NW
Suite 300
Washington, DC 20036-1702
Phone: 202-833-1700

STEWART, JOHN I. JR.

Crowell & Moring
1001 Pennsylvania Ave. NW
Washington, DC 20004-2505
Phone: 202-624-2685

STONE, ROBERT S.

McC Campbell & Young
2021 Plaza Tower
800 S. Gay St.
Box 550
Knoxville, TN 37901
Phone: 615-637-1440
Fax: 615-546-9731

STONE, STEVEN J.

Rubin, Winston, Diercks & Harris
1730 M St. NW
Suite 412
Washington, DC 20036
Phone: 202-861-0870

STOWE, RONALD F.

Pacific Telesis Group-Washington
1275 Pennsylvania Ave. NW
Fourth Floor
Washington, DC 20004
Phone: 202-383-6434
Fax: 202-347-4683

STRAILMAN, MERILYN M.

Jones, Waldo, Holbrook & McDonough
2300 M St. NW
Suite 900
Washington, DC 20037
Phone: 202-296-5950

STRASSBURGER, RAYMONO L.

Northern Telecom Inc.
600 Maryland Ave. SW
Suite 605
Washington, DC 20024
Phone: 202-554-1520

STRODEL, RICHARD H.

Haley, Bader & Potts
2000 M St. NW
Suite 600
Washington, DC 20036
Phone: 202-331-0606

STROM, KATHY

Cahill Gordon & Reindel
1990 K St. NW
Suite 950
Washington, DC 20006
Phone: 202-862-8900

STROUP, THOMAS A.

Telocator Network of America
2000 M St. NW
Suite 230
Washington, DC 20036
Phone: 202-467-4770

STUDLEY, JANET R.

Holland & Knight
888 17th St. NW
Suite 900
Washington, DC 20006
Phone: 202-955-5550
Fax: 202-955-5564

STURM, JOHN F.

V.P., Govt. Affairs
CBS Inc.
1800 M St. NW
Suite 300 North
Washington, DC 20036
Phone: 202-457-4507
Fax: 202-296-8782

SULLIVAN, EUGENE F. III

New Hampshire Public Utilities Commission
8 Old Suncook Rd.
Bldg. No. 1
Concord, NH 03301-5185
Phone: 603-271-2431

SULLIVAN, JOSEPH D.

Latham & Watkins
1001 Pennsylvania Ave. NW
Suite 1300
Washington, DC 20004-2505
Phone: 202-637-2200

SULLIVAN, KEVIN R.

Pillsbury, Madison & Sutro
1667 K St. NW
Suite 1100
Washington, DC 20006
Phone: 202-463-2356

SULLIVAN, MICHAEL DEUEL

Wilkinson, Barker, Knauer & Quinn
1735 New York Ave. NW
Washington, DC 20006
Phone: 202-783-4141

SULLIVAN, WILLIAM C.

Southwestern Bell Corp.
1010 Pine St.
Room 2305
St. Louis, MO 63101
Phone: 314-247-4995

SUNDERLAND, LOUISE A.

Illinois Bell Telephone Co.
225 W. Randolph St.
Suite 27B
Chicago, IL 60606
Phone: 312-727-6705

SUTHERLAND, ASBILL & BRENNAN

1275 Pennsylvania Ave. NW
Washington, DC 20004
Phone: 202-383-0100
Fax: 202-637-3592
Donald I. Baker, Elizabeth C. Buckingham,
Catherine T. Eaton, Edward J. Grenier Jr.,
David A. Gross, Anne P. Jones, Frank J. Martin Jr.

SUTHERLAND, M. ROBERT

BellSouth Corp.
675 W. Peachtree St. NE
4300 Southern Bell Center
Atlanta, GA 30375
Phone: 404-529-5239

SWAOS, ROBERT O.

Cohen, Swados, Wright, Hanifin, Bradford & Brett
70 Niagara St.
Buffalo, NY 14202
Phone: 716-856-4600
Fax: 716-856-5228

SWAN, RICHARD H.

USIA
301 4th St. NW
Suite 700
Washington, DC 20547
Phone: 202-619-5078
Fax: 202-619-4573

SWANSON, M. ANNE

Koteen & Naftalin
1150 Connecticut Ave. NW
Suite 1000
Washington, DC 20036
Phone: 202-467-5700

SWIDLER & BERLIN, CHARTERED

3000 K St. NW
Suite 300
Washington, DC 20007
Phone: 202-944-4300
Russell M. Blau, Jonathan E. Canis, Helen
Disenhaus, Robert Jack Dominguez, C.
Hunter Jones, Jean L. Kiddoo, Bruce A.
Lehman, Andrew Lipman, Ann P. Morton,
Catherine Wang.

SWIFT, RICHARD F.

Tierney & Swift
1200 18th St. NW
Suite 210
Washington, DC 20036
Phone: 202-293-7979

SWILLINGER, DANIEL J.

Barnett & Alagia
1000 Thomas Jefferson St. NW
Suite 600
Washington, DC 20007
Phone: 202-342-0342

SYM CZAK, PAUL E.

V.P., Gen. Counsel & Secy.
Corp. for Public Broadcasting
Office of the General Counsel
901 E St. NW
Suite 200
Washington, DC 20004-2006
Phones: 202-879-9700; 202-879-9600
Fax: 202-783-1019

SYMONS, HOWARD J.

Mintz, Levin, Cohn, Ferris, Glovsky & Popeo,
P.C.
1825 Eye St. NW
12th Floor
Washington, DC 20006
Phone: 202-293-0500

TALBOT, MAURICE P. JR.

BellSouth Corp.
1133 21st St. NW
Suite 900
Washington, DC 20036
Phone: 202-463-4113
Fax: 202-463-4198

TANNENBAUM, SANFORD

General Attorney
AT&T
295 N. Maple Ave.
Room 3228B2
Basking Ridge, NJ 07920
Phone: 201-221-8151
Fax: 201-953-8362

TANNENWALD, PETER

Arent, Fox, Kintner, Plotkin & Kahn
Washington Square
1050 Connecticut Ave. NW
Suite 600
Washington, DC 20036-5339
Phone: 202-857-6024

TANNER, TROY F.

Reddy, Begley & Martin
2033 M St. NW
Suite 500
Washington, DC 20036
Phone: 202-659-5700

TAPTICH, EDWARD P.

Gardner, Carton & Douglas
1001 Pennsylvania Ave. NW
Suite 750N
Washington, DC 20004
Phone: 202-347-9200

TAUBER, MARK J.

Piper & Marbury
1200 19th St. NW
Suite 700
Washington, DC 20036
Phone: 202-861-3913

TAUTFEST, S. CRAIG

Keller & Heckman
1150 17th St. NW
Suite 1000
Washington, DC 20036
Phone: 202-956-5668

TAYLOR, HUGH P.

Taylor & Zimsky
1901 L St. NW
Suite 200
Washington, DC 20036
Phone: 202-331-5880

TAYLOR, JACK

International Mobile Machines Corp.
4200 Wilson Blvd.
Suite 560
Arlington, VA 22203

TAYLOR, LESLIE A.

Leslie Taylor Assoc.
6800 Carlynn Court
Bethesda, MD 20817
Phone: 301-229-9341

TAYLOR, MARY PRICE

Haley, Bader & Potts
2000 M St. NW
Suite 600
Washington, DC 20036
Phone: 202-331-0606

TAYLOR, RALPH A. JR.

Shaw, Pittman, Potts & Trowbridge
2300 N St. NW
Washington, DC 20037
Phone: 202-663-8285

TAYLOR, RICHARD S

Paul, Weiss, Rifkind, Wharton & Garrison
1615 L St. NW
Suite 1300
Washington, DC 20036
Phone: 202-223-7326

TAYLOR & ZIMSKY

1901 L St. NW
Suite 200
Washington, DC 20036
Phone: 202-331-5880
Fax: 202-457-0443
Hugh P. Taylor, William E. Zimsky, Byron E.
Harrison.

TEITELBAUM, ISRAEL

1000 Connecticut Ave. NW
Suite 1112
Washington, DC 20036
Phone: 202-887-5563
Fax: 202-452-6093

TEMPLE, RILEY K.

Verner, Lipfert, Bernhard, McPherson &
Hand, Chartered
McPherson Bldg.
901 15th St. NW
Suite 700
Washington, DC 20005-2301
Phone: 202-371-6221

TEPPER, CARY S.

Putbres, Hunsaker & Ruddy
6800 Fleetwood Rd.
No. 100
Box 539
McLean, VA 22101
Phone: 703-790-8400

TETTELBAUM, RICHARD M.

Gurman, Kurtis, Blask & Freedman Chartered
1400 16th St. NW
Suite 500
Washington, DC 20036
Phone: 202-328-8200

THARRINGTON, SMITH & HARGROVE

209 Fayetteville St. Mall
Box 1151
Raleigh, NC 27602
Phone: 919-821-4711
Fax: 919-829-1583
Wade H. Hargrove, Mark J. Prak, Randall M.
Roden, William A. Davis II.

THELEN, MARRIN, JOHNSON & BRIDGES

805 15th St. NW
Suite 900
Washington, DC 20005
Phone: 202-962-3000
Fax: 202-842-0830
Two Embarcadero Center
San Francisco, CA 94111
Phone: 415-392-6320
Lee M. Burdick, Dominic T. Bodensteiner,
Ellen S. Deutsch, Robert L. Hoggarth,
Lawrence J. Movshin, Karlyn D. Stanley.

THOMAS, JEFFREY B.

Pacific Bell
140 New Montgomery St.
Room 1524
San Francisco, CA 94105
Phone: 415-546-5798

THOMAS, STEWART

Locke Purnell Rain & Harrell, P.C.
2200 Ross Avv.
Suite 2200
Dallas, TX 75201-6776
Phone: 214-740-8000

THOMPSON, DOUGLAS G. JR

Finkelstein, Thompson & Lewis
2828 Pennsylvania Ave. NW
Suite 200
Washington, DC 20007
Phone: 202-337-8000

THOMPSON, EVE A.

Mintz, Levin, Cohn, Ferris, Glovsky & Popeo,
P.C.
1825 Eye St. NW
12th Floor
Washington, DC 20006
Phone: 202-293-0500

THOMPSON, JAMES R.

1155 Peachtree St.
Suite 1800
Atlanta, GA 30367
Phone: 404-249-2676

THOMPSON, LONNA M.

Fletcher, Heald & Hildreth
1225 Connecticut Ave. NW
Suite 400
Washington, DC 20036-2679
Phone: 202-828-5738

THOMPSON, NANCY J.

Reed, Smith, Shaw & McClay
1200 18th St. NW
Washington, DC 20036
Phone: 202-457-8679

Attorneys

THOMPSON, ROBERT LEWIS

Pepper & Corazzini
1776 K St. NW
Suite 200
Washington, DC 20006
Phone: 202-296-0600

THORNTON, LISA

Smithwick & Belendiuk, P.C.
2033 M St. NW
Suite 207
Washington, DC 20036
Phone: 202-785-2800

THORPE, ROBERT S.

Arnold & Porter
1200 New Hampshire Ave. NW
Washington, DC 20036
Phone: 202-872-6700

THRASHER, DINSMORE & DOLAN

100 Center St.
Chardon, OH 44024
Phone: 216-285-2242
Paul J. Dolan.

THURM, DAVID A.

Senior Attorney
The New York Times Co.
Legal Dept.
229 W. 43rd St.
New York, NY 10036
Phone: 212-556-1714
Fax: 212-556-4634

TIERNEY, JOHN L.

Tierney & Swift
1200 18th St. NW
Suite 210
Washington, DC 20036
Phone: 202-293-7979

TIERNEY & SWIFT

1200 18th St. NW
Suite 210
Washington, DC 20036
Phone: 202-293-7979
Fax: 202-793-7983
John L. Tierney, Richard F. Swift.

TIEVSKY, CHARLES A.

Cable & Wireless North America Inc.
1919 Gallows Rd.
Vienna, VA 22180
Phone: 703-790-5300

TIGHE, M. JOAN

720 S. Orange Grove Blvd.
Pasadena, CA 91105
Phone: 818-441-3450

TILLES, ALAN STEVEN

Meyer, Faller, Weisman & Greenburg, P.C.
4400 Jenifer St. NW
Suite 380
Washington, DC 20015
Phone: 202-362-1100

TILLOTSON, DAVID F.

Arent, Fox, Kintner, Plotkin & Kahn
Washington Square
1050 Connecticut Ave. NW
Suite 600
Washington, DC 20036-5339
Phone: 202-857-6027

TIMKO, ANDREA A.

Wilmer, Cutler & Pickering
2445 M St. NW
Washington, DC 20037-1420
Phone: 202-663-6000

TOBEY, MARGARET L.

Sidley & Austin
1722 Eye St. NW
Washington, DC 20006
Phone: 202-429-4095

TOBIAS, JEFFREY

Pike & Fischer Inc.
4600 East-West Highway
Suite 200
Bethesda, MD 20814-1438
Phone: 301-654-6262

TOBIN, JAMES M.

Morrison & Foerster
2000 Pennsylvania Ave. NW
Suite 5500
Washington, DC 20006-1812
Phone: 415-677-7678

TOBIN, LORETTA K.

Brown, Finn & Nietert, Chartered
1920 N St. NW
Suite 660
Washington, DC 20036
Phone: 202-887-0600

TOLLIN, L. ANDREW

Wilkinson, Barker, Knauer & Quinn
1735 New York Ave. NW
Washington, DC 20006
Phone: 202-783-4141

TOM, RANDOLPH L.

AT&E Corp.
One Maritime Plaza
Suite 500
San Francisco, CA 94111
Phone: 415-433-0430

TOPEL, HOWARD A.

Mullin, Rhyne, Emmons & Topel, P.C.
1000 Connecticut Ave. NW
Suite 500
Washington, DC 20036
Phone: 202-659-4700

TOPPER, BERNARD C. JR.

Milbank, Tweed, Hadley & McCloy
One Chase Manhattan Plaza
New York, NY 10005
Phone: 212-530-5494
Fax: 212-530-5219

TORRENCE, HAYWOOD JR.

Bell Atlantic
1310 N. Court House Rd.
Fourth Floor
Arlington, VA 22201
Phone: 703-974-3189

TOTH, VICTOR J.

2719 Soapstone Dr.
Reston, VA 22091
Phone: 703-476-5515

TOWARNICKY, JAMES M.

Haley, Bader & Potts
2000 M St. NW
Suite 600
Washington, DC 20036
Phone: 202-331-0606

TRAGER, ROBERT E.

Trager & Rowland
4840 Riverbend Rd.
Boulder, CO 80304
Phone: 303-440-5283
Fax: 303-442-9125

TRAINER, LAURIE JO

Dow, Lohnes & Albertson
1255 23rd St. NW
Suite 500
Washington, DC 20037
Phone: 202-857-2713

TROUP, JAMES

Arter & Hadden
1919 Pennsylvania Ave. NW
Suite 400
Washington, DC 20006
Phone: 202-775-7100

TROUTMAN, SANDERS, LOCKERMAN & ASHMORE

127 Peachtree St. NE
Chandler Bldg.
Suite 1400
Atlanta, GA 30303
Phone: 404-658-8473
Earl B. Parsons III, Randall W. Tye.

TRUNK, CARL F. JR.

NBC
30 Rockefeller Plaza
Room 1022
New York, NY 10112
Phone: 212-664-3572
Fax: 212-765-8093

TUCKER, LOUISE L. M.

Bell Communications Research
2101 L St. NW
Suite 600
Washington, DC 20037
Phone: 202-955-4770
Fax: 202-955-4667

TUFT, LEONARD W., P.C.

O'Donnell, Fox & Gartner, P.C.
880 Third Ave.
New York, NY 10022
Phone: 212-319-0600
Fax: 212-319-3597

TURNBULL, BRUCE H.

Weil, Gotshal & Manges
1615 L St. NW
Washington, DC 20036
Phone: 202-682-7000

TUTHILL, JAMES P.

Pacific Bell
140 New Montgomery St.
Room 1526
San Francisco, CA 94105
Phone: 415-546-5727

TUTTLE, F. THOMAS

1615 M St. NW
Suite 700
Washington, DC 20036
Phone: 202-955-6300
Fax: 202-955-6460

TYDINGS, JOSEPH D.

Anderson, Kill, Olick & Oshinsky
2000 Pennsylvania Ave. NW
Suite 7500
Washington, DC 20006
Phone: 202-728-3100

TYE, RANDALL W.

Troutman, Sanders, Lockerman & Ashmore
127 Peachtree St. NE
Chandler Bldg.
Suite 1400
Atlanta, GA 30303
Phone: 404-658-8473

UMANSKY, BARRY

Deputy General Counsel
National Assn. of Broadcasters
1771 N St. NW
Washington, DC 20036
Phone: 202-429-5430
Fax: 202-429-5410

UNCAPHER, MARK

WPAT-AM-FM, Park Communications
605 Third Ave.
New York, NY 10158
Phone: 212-599-1996
Fax: 212-867-0246

VALBY, GARY L.

Nixon, Hargrave, Devans & Doyle
One Thomas Circle NW
Suite 800
Washington, DC 20005
Phone: 202-223-7200

VAN BERGH, MARK

Gardner, Carton & Douglas
1001 Pennsylvania Ave. NW
Suite 750N
Washington, DC 20004
Phone: 202-347-9200

VAN EATON, JOSEPH

Spiegel & McDiarmid
1350 New York Ave NW
Washington, DC 20005
Phone: 202-879-4000

VAN HORN, DANIEL F.

Arent, Fox, Kintner, Plotkin & Kahn
Washington Square
1050 Connecticut Ave. NW
Suite 600
Washington, DC 20036-5339
Phone: 202-857-6030

VAUGHN, KENNETH G.

Public Service Commission
450 5th St. NW
Suite 815
Washington, DC 20001
Phone: 202-626-5140

VAUGHN-CARRINGTON, DEBRA M.

Cade & Reid
600 New Hampshire Ave. NW
Suite 330
Washington, DC 20037
Phone: 202-333-2946

VENABLE, BAETJER, HOWARD & CIVILETTI

1201 New York Ave. NW
Suite 1000
Washington, DC 20005
Phone: 202-962-4800
Fax: 202-962-8300
Russell H. Frisby, Barbara L. Waite.

VERNER, LIIPFERT, BERNHARD, McPHERSON & HAND, CHARTERED

McPherson Bldg.
901 15th St. NW
Suite 700
Washington, DC 20005-2301
Phone: 202-371-6000
Fax: 202-371-6279
Dean Brenner, William H. Crispin, Thomas J. Keller, William Kennard, Erwin G. Krasnow, Riley K. Temple, Lawrence R. Sidman, Albert Halprin, Michael E. Beller, R. Michael Regan.

VERRILL, CHARLES OWEN JR.

Wiley, Rein & Fielding
1776 K St. NW
Washington, DC 20006
Phone: 202-429-7000

VERVEER, PHILIP L.

Willkie, Farr & Gallagher
1155 21st St. NW
Three Lafayette Centre
Washington, DC 20036
Phone: 202-328-8000

VICTORY, KATHLEEN

Haley, Bader & Potts
2000 M St. NW
Suite 600
Washington, DC 20036
Phone: 202-331-0606

VICTORY, NANCY J.

Wiley, Rein & Fielding
1776 K St. NW
Washington, DC 20006
Phone: 202-429-7388

VIRTUE, MELODIE A.

Haley, Bader & Potts
2000 M St. NW
Suite 600
Washington, DC 20036
Phone: 202-331-0606

VISHNY, PAUL H.
D'Ancona & Pflaum
30 N. LaSalle St.
Chicago, IL 60602
Phone: 312-580-2000
Fax: 312-580-0923

VOEGELI, JAMES F.
U.S. Dept. of Commerce, Patent & Trademark
Office
11029 Woodvelves Way
Columbia, MD 21044
Phone: 703-557-2937

VOELKER, RICHARD L. JR.
Voelker & Battard
Commonwealth Bldg.
140 Carondelet St.
Suite 300
New Orleans, LA 70130
Phone: 504-566-1667

VOLNER, IAN DAVID
Cohn & Marks
1333 New Hampshire Ave. NW
Suite 600
Washington, DC 20036
Phone: 202-293-3860

VON UNWERTH, FREDERICK H.
Kilpatrick & Cody
700 13th St. NW
Suite 800
Washington, DC 20005
Phone: 202-463-2500

WACK, MICHAEL
Reed, Smith, Shaw & McClay
1200 18th St. NW
Washington, DC 20036
Phone: 202-457-6134

WADLOW, R. CLARK
Sidley & Austin
1722 Eye St. NW
Washington, DC 20006
Phone: 202-429-4215

WAGGONER, DANIEL M.
Davis, Wright & Tremaine
2600 Century Square
1501 Fourth Ave.
Seattle, WA 98101-1688
Phone: 206-622-3150

WAITE, BARBARA L.
Venable, Baetjer, Howard & Civiletti
1201 New York Ave. NW
Suite 1000
Washington, DC 20005
Phone: 202-962-4811

WALD, MARTIN
Covington & Burling
1201 Pennsylvania Ave. NW
Box 7566
Washington, DC 20044
Phone: 202-662-5500

**WALKER, BORDELON, HAMLIN,
THERIDT & HARDY**
701 S. Peters St.
New Orleans, LA 70130
Phone: 504-524-5328
Fax: 504-523-1071
Bradford D. Carey, Marjorie R. Esman, Craig
E. Froesch, Ashton R. Hardy, Regina Scotto
Wedig.

WALKER, PHILIP M.
Telenet Communications Corp.
12490 Sunrise Valley Dr.
Reston, VA 22096
Phone: 703-689-5656

WALLACE, WILLIAM D.
Crowell & Moring
1001 Pennsylvania Ave. NW
Washington, DC 20004-2505
Phone: 202-624-2807

WALLACE, WILLIAM E. JR.
Kaye, Scholer, Fierman, Hays & Handler
901 15th St. NW
Suite 1100
Washington, DC 20005
Phone: 202-682-3500

WALLGREN, ANITA L.
Great American Communications Co.
One E. Fourth St.
Sixth Floor
Cincinnati, OH 45202
Phone: 513-562-8000

WALLING, B. H. JR.
AT&T
1120 20th St. NW
Suite 1000
Washington, DC 20036
Phone: 202-457-3895

WALSH, CHARLES S.
Fleischman & Walsh, P.C.
1400 16th St. NW
Washington, DC 20036
Phone: 202-939-7947

WALSH, WENDI K.
Becker & Finerrock, P.C.
1915 Eye St. NW
Suite 800
Washington, DC 20006
Phone: 202-833-4422

WANG, CATHERINE
Swidler & Berlin, Chartered
3000 K St. NW
Suite 300
Washington, DC 20007
Phone: 202-944-4837

WANG, STANLEY
Comcast Corp.
1414 S. Penn Square
Philadelphia, PA 19102
Phone: 215-665-1700

WARD, DONALD E.
Ward & Mendelsohn, P.C.
1100 17th St. NW
Suite 900
Washington, DC 20036
Phone: 202-785-0200

WARD & MENDELSON, P.C.
1100 17th St. NW
Suite 900
Washington, DC 20036
Phone: 202-785-0200
Fax: 202-785-3784
Lawrence J. Bernard Jr., Chester F.
Naumowicz, Donald E. Ward.

WARD, MICHAEL W.
O'Keefe, Ashenden, Lyons & Ward
One First National Plaza
Suite 5100
Chicago, IL 60603
Phone: 312-621-0400
Fax: 312-621-0297

WARNER, HARRY P.
6455 Hayes Dr.
Box 480324
Los Angeles, CA 90048
Phone: 213-931-2713

WATSON, CAROLINE N.
BellSouth Corp.
1133 21st St. NW
Suite 900
Washington, DC 20036
Phone: 202-463-4100

WATSON, SOLOMON B. IV
The New York Times Co.
229 W. 43rd St.
New York, NY 10036
Phone: 212-556-7531
Fax: 212-556-4634

WATSON, WILLIAM L.
General Counsel
Beasley Broadcast Group
3033 Riviera Dr.
Suite 2097
Naples, FL 33940
Phone: 813-263-5000
Fax: 813-434-8808

WATTS, DOUGLAS R.
NCTA
1724 Massachusetts Ave. NW
Washington, DC 20036
Phone: 202-775-3550

WAYS DORF, RICHARD H.
Jones, Waldo, Holbrook & McDonough
2300 M St. NW
Suite 900
Washington, DC 20037
Phone: 202-296-5950

WAZ, JOSEPH W. JR.
Wexler, Reynolds, Fuller, Harrison & Schule
Inc.
1317 F St. NW
Suite 600
Washington, DC 20004
Phone: 202-638-2121
Fax: 202-638-7045

WEAR, DONALD
Wiley, Rein & Fielding
1776 K St. NW
Washington, DC 20006
Phone: 202-828-3180

WEBER, CHARLES ANDREW
Murphy & Malone
1901 L St. NW
Suite 200
Washington, DC 20036-3506
Phone: 202-223-5062

WEBER, JOSEPH PAUL
FCC
1919 M St. NW
Room 332
Washington, DC 20554
Phone: 202-632-8755

WEDIG, REGINA SCOTTO
Walker, Bordelon, Hamlin, Theriot & Hardy
701 S. Peters St.
New Orleans, LA 70130
Phone: 504-524-5328

WEGMANN, EDWARD F.
1047 National Bank of Commerce Bldg.
New Orleans, LA 70112
Phone: 504-566-0145

WEIDENFELD, EDWARD L.
Weidenfeld & Rooney, P.C.
1899 L St. NW
Suite 500
Washington, DC 20036
Phone: 202-785-2143

WEIDENFELD & ROONEY, P.C.
1899 L St. NW
Suite 500
Washington, DC 20036
Phone: 202-785-2143
Fax: 202-452-8938
Telex: 277 566 Execur
Kevin M. Rooney, Edward L. Weidenfeld.

WEIGHTMAN, DONALD
Spiegel & McDiarmid
1350 New York Ave. NW
Washington, DC 20005
Phone: 202-879-4000

WEIL, JAY H.
Lowenthal, Landau, Fischer & Ziegler, P.C.
250 Park Ave.
New York, NY 10177
Phone: 212-986-1116

WEIL, GOTSHAL & MANGES
1615 L St. NW
Washington, DC 20036
Phone: 202-682-7000
767 Fifth Ave.
New York, NY 10153
Phone: 212-310-8000
Nancy L. Buc, Bruce H. Turnbull, Robert C.
Fisher.

WEILER, LINDA
Senior Counsel
American TV & Communications Corp.
300 First Stamford Place
Stamford, CT 06902-6732
Phone: 203-328-0627

WEINER, RICHARD L. A.
Wilmer, Cutler & Pickering
2445 M St. NW
Washington, DC 20037-1420
Phone: 202-663-6000

WEINGARDT, BRENT
FCC
1919 M St. NW
Room 851
Washington, DC 20036
Phone: 202-632-3906

WEINSTEIN, JOEL H.
Epstein, Levy & Levinsohn, P.C.
1780 Broadway
Suite 1200
New York, NY 10019
Phone: 212-765-5038

WEISBROTH, SPENCER W.
Donald E. Martin, P.C.
2000 L St. NW
Suite 200
Washington, DC 20036
Phone: 202-887-5070

WEISMAN, DAVID E.
Meyer, Faller, Weisman & Greenburg, P.C.
4400 Jenifer St. NW
Suite 380
Washington, DC 20015
Phone: 202-362-1100

WEISS, HOWARD M.
Mullin, Rhyne, Emmons & Topel, P.C.
1000 Connecticut Ave. NW
Suite 500
Washington, DC 20036
Phone: 202-659-4700

WEISS, STEPHEN P.
Fox, Rothschild, O'Brien & Frankel
2000 Market St.
10th Floor
Philadelphia, PA 19103-3293
Phone: 215-299-2074

WEISSWASSER, STEPHEN A.
Capital Cities/ABC Inc.
77 W. 66th St.
New York, NY 10023-6298
Phone: 212-456-7203

WEITZMAN, JAMES
Kaye, Scholer, Fierman, Hays & Handler
901 15th St. NW
Suite 1100
Washington, DC 20005
Phone: 202-682-3500

Attorneys

WELCH, TIMOTHY EDWARD

Law Offices of Dean George Hill, P.C.
1330 New Hampshire Ave. NW
Suite 113
Washington, DC 20036
Phone: 202-775-0070
Fax: 202-775-0070

WELLBERY, BARBARA

PBS
1320 Braddock Place
Alexandria, VA 22314
Phone: 703-739-5063
Fax: 703-739-5358

WELLS, J. TULLOS

Mathews & Branscomb
One Alamo Center
106 S. St. Mary's St.
San Antonio, TX 78205
Phone: 512-226-4211

WELLSTEIN, LINDA M.

Comsat Corp.
950 L'Enfant Plaza SW
Washington, DC 20024
Phone: 202-863-6018
Fax: 202-488-3814; 202-488-3819

WERGELES, AMY SPAN

Mintz, Levin, Cohn, Ferris, Glovsky & Popeo,
P.C.
1825 Eye St. NW
12th Floor
Washington, DC 20006
Phone: 202-293-0500

WERNER, JACK

Wright & Talisman, P.C.
1050 17th St. NW
Suite 600
Washington, DC 20036
Phone: 202-331-1194

WERNER, ROBERT L.

116 East 68th St.
New York, NY 10021
Phone: 212-734-1866

WESTON, BRUCE J.

Office of Consumers' Counsel
State of Ohio
77 S. High St.
15th Floor
Columbus, OH 43215
Phone: 614-466-8574

WETMORE, WILLIAM F. JR.

Reed, Smith, Shaw & McClay
1200 18th St. NW
Washington, DC 20036
Phone: 202-457-8670

WHEELER, GEORGE Y.

Koteen & Naftain
1150 Connecticut Ave. NW
Suite 1000
Washington, DC 20036
Phone: 202-467-5700

WHITACRE, WILLIAM L.

25 S. Magnolia Ave.
Orlando, FL 32801
Phone: 407-425-9040

WHITAKER, PHILIP W.

Nationwide Communications Inc.
One Nationwide Plaza
35th Floor
Columbus, OH 43216
Phone: 614-249-7634

WHITE, HOWARD A.

St. Johns University Law School
Fromkes Hall
Jamaica, NY 11439
Phone: 718-990-6161

WHITE, TRUDIE J.

Reed, Smith, Shaw & McClay
1200 18th St. NW
Washington, DC 20036
Phone: 202-457-8671

WHITEHOUSE, GEORGE E.

University of South Dakota
Telecommunications Center 108
819-A Jane St.
Apt. 1
Vermillion, SD 57069
Phones: 605-624-8437; 605-677-5477
Fax: 605-677-5073

WHITEHOUSE, THEODORE C.

Willkie, Farr & Gallagher
1155 21st St. NW
Three Lafayette Centre
Washington, DC 20036
Phone: 202-328-8000

WHITESSELL, JOHN P.

Whitesell Law Office
Box 336
Iowa Falls, IA 50126
Phone: 515-648-4646

WHITESIDE, WILLIAM A. JR.

Fox, Rothschild, O'Brien & Frankel
2000 Market St.
10th Floor
Philadelphia, PA 19103-3293
Phone: 215-299-2032

WHITT, RICHARD S.

Bishop, Cook, Purcell & Reynolds
1400 L St. NW
Suite 800
Washington, DC 20005
Phone: 202-371-5796

WHITTEN, PHYLLIS A.

Sprint Communications Co.
700 Airport, B3-1
Burlingame, CA 94010
Phone: 415-375-3373
Fax: 415-375-2977

WHITTLE, PATRICK J.

Gardner, Carton & Douglas
1001 Pennsylvania Ave. NW
Suite 750N
Washington, DC 20004
Phone: 202-347-9200

WHOLL, EDWARD R.

Nynex Mobile Communications Co.
One Blue Hill Plaza
Third Floor
Box 1569
Pearl River, NY 10965
Phone: 914-577-5222
Fax: 914-735-7838

WIENER, JONATHAN L.

Goldberg & Spector
1229 19th St. NW
Washington, DC 20036
Phone: 202-429-4900

WIGGINS, FRANK

Cohn & Marks
1333 New Hampshire Ave. NW
Suite 600
Washington, DC 20036
Phone: 202-293-3860

WILCHINS, HOWARD M.

Deputy Chief, Enforcement Div.
FCC Common Carrier Bureau
2025 M St. NW
Washington, DC 20554
Phone: 202-632-4687

WILEY, RICHARD E.

Wiley, Rein & Fielding
1776 K St. NW
Washington, DC 20006
Phone: 202-429-7010

WILEY, REIN & FIELDING

1776 K St. NW
Washington, DC 20006
Phone: 202-429-7000
Fax: 202-429-7207; 202-429-7049
Danny E. Adams, William B. Baker, John L. Bartlett, James R. Bayes, William H. Berman, Richard J. Bodorff, James Bruces, Robert J. Butler, Eric W. DeSilva, Kurt E. DeSoto, Jonathan W. Emord, Jane A. Fisher, Carl R. Frank, Diane Z. Goldman, Jerry V. Haines, David E. Hilliard, Katherine M. Holden, John C. Hollar, Wayne D. Johnsen, Aliza F. Katz, Katherine A. King, Jeffrey S. Linder, Philip V. Permut, Victoria F. Phillips, Howard D. Polsky, Trevor A. Potter, John C. Quale, Carl R. Ramey, Patricia M. Reilly, Lawrence W. Secrest III, Sara F. Seidman, R. Michael Senkowski, John C. Smith, Paul C. Smith, Charles Owen Verrill Jr., Nancy J. Victory, Donald Wear, Richard E. Wiley, Edward A. Yorkgitis, Michael Yourshaw.

WILHELM, MICHAEL J.

1350 Connecticut Ave. NW
Suite 610A
Washington, DC 20036
Phone: 202-785-9117
Fax: 202-785-9118

WILKES, ARTIS, HEDRICK & LANE, CHARTERED

1666 K St. NW
Suite 1100
Washington, DC 20006
Phone: 202-457-7800
Fax: 202-457-7814
John D. Lane, Ramsey L. Woodworth, Martin J. Gaynes, J. Carter McKaig, Robert M. Gurs, J. Patrick Brown Jr.

WILKINSON, BARKER, KNAUER & QUINN

1735 New York Ave. NW
Washington, DC 20006
Phone: 202-783-4141
Fax: 202-783-5851; 202-833-2360
Kelley A. Baione, William H. Boger, Werner J. Hein, Rosel H. Hyde, Leon T. Knauer, Luisa L. Lancetti, Kenneth D. Patrich, Paul S. Quinn, Kenneth E. Satten, Christine V. Simpson, Earl R. Stanley, Michael Deuel Sullivan, L. Andrew Tollin, Kathryn A. Zachem.

WILLIAMS, VERNA L.

Sidley & Austin
1722 Eye St. NW
Washington, DC 20006
Phone: 202-429-4128

WILLKIE FARR & GALLAGHER

1155 21st St. NW
Three Lafayette Centre
Washington, DC 20036
Phone: 202-328-8000
Fax: 202-887-8979
Sue D. Blumenfeld, Daniel R. Hunter, Mary P. McManus, Linda B. Langhorst, John L. McGrew, Mary P. McManus, Philip L. Verveer, Theodore C. Whitehouse.

WILLNER, CARL

Wilmer, Cutler & Pickering
2445 M St. NW
Washington, DC 20037-1420
Phone: 202-663-6000

WILMER, CUTLER & PICKERING

2445 M St. NW
Washington, DC 20037-1420
Phone: 202-663-6000
Fax: 202-293-0074
Timothy N. Black, W. Scott Blackmer, Sally

Katzen, William T. Lake, Daniel Marcus, John Payton, William R. Richardson Jr., Joel Rosenbloom, Andrea A. Timko, Carl Willner, Roger M. Witten, J. Roger Wollenberg, Kelly Klegar, Scott McCreight, Mitchell Lazarus, Jonathan Jacob Nadler, David Bernstein, John H. Harwood, Christian L. Duvernoy, Stephen E. Gordon, A. Douglas Melamed, Richard L. A. Weiner.

WILNER, JOHN R.

Bryan, Cave, McPheeters & McRoberts
700 13th St. NW
Suite 700
Washington, DC 20005-3960
Phone: 202-508-6041

WILSON, DAVID MICHAEL

Dinkelspiel, Donovan & Reder
One Embarcadero Center
Suite 2701
San Francisco, CA 94111
Phone: 415-788-1100

WILSON, LISA C.

Fisher, Wayland, Cooper & Leader
1255 23rd St. NW
Suite 800
Washington, DC 20037-1125
Phone: 202-775-5675

WILSON, MICHAEL B.

US West Communications
7400 E. Orchard Rd.
Suite 3000
Englewood, CO 80111
Phone: 303-290-7826
Fax: 303-290-7988

WIMBLY, CAROLYN A.

Asst. General Counsel
Gannett Co. Inc.
1100 Wilson Blvd.
Law Dept., 29th Floor
Arlington, VA 22234
Phone: 703-284-6943
Fax: 703-284-6963

WIMMER, KURT A.

Locke Purnell Rain & Harrell, P.C.
2200 Ross Ave.
Suite 2200
Dallas, TX 75201-6776
Phone: 214-740-8000

WINDHAUSEN, JOHN D. JR.

Senate Commerce Committee
227 Hart Senate Office Building
Washington, DC 20510
Phone: 202-224-9340

WING, SUSAN

Hogan & Hartson
555 13th St. NW
Washington, DC 20004
Phone: 202-637-5772

WINIK, SYLVIA S.

Deputy General Counsel
Corp. for Public Broadcasting
901 E St. NW
Suite 200
Washington, DC 20004-2006
Phones: 202-879-9707; 202-879-9600
Fax: 202-783-1019

WINNIK, JOEL S.

Hogan & Hartson
555 13th St. NW
Washington, DC 20004
Phone: 202-637-5857

WINSTON, JAMES L.

Rubin, Winston, Diercks & Harris
1730 M St. NW
Suite 412
Washington, DC 20036
Phone: 202-861-0870

WINSTON & STRAWN

2550 M St. NW
Suite 500
Washington, DC 20037
Phone: 202-828-8400
Fax: 202-828-8473
Deborah Costlow, Stephen Kaffee, Deborah Charrette.

WINTER, WILLIAM M.

California Cable TV Assn.
Box 11080
Oakland, CA 94611
Phone: 415-428-2225
Fax: 415-428-0151

WIRPEL, MICHAEL HALE

Energy Centre
1100 Poydras St.
Suite 1900
New Orleans, LA 70163
Phone: 504-585-7730

WIRPEL & MURPHY

Energy Centre
1100 Poydras St.
Suite 1900
New Orleans, LA 70163
Phone: 504-585-7730
Fax: 504-585-7730
Riley Marie Murphy, Michael Hale Wirpel.

WITTEN, ROGER M.

Wilmer, Cutler & Pickering
2445 M St. NW
Washington, DC 20037-1420
Phone: 202-663-6000

WOLF, NANCY L.

Dow, Lohnes & Albertson
1255 23rd St. NW
Suite 500
Washington, DC 20037
Phone: 202-857-2702

WOLFE, PETER G.

4700 Connecticut Ave. NW
Washington, DC 20008
Phone: 202-686-0421

WOLFSON, JOEL ROTHSTEIN

Federal Bar Bldg.
1815 H St. NW
Suite 1000
Washington, DC 20006
Phone: 202-887-5823

WOLLENBERG, J. ROGER

Wilmer, Cutler & Pickering
2445 M St. NW
Washington, DC 20037-1420
Phone: 202-663-6000

WOOD, BARRY D.

Jones, Waldo, Holbrook & McDonough
2300 M St. NW
Suite 900
Washington, DC 20037
Phone: 202-296-5950

WOOD, CHRISTOPHER G.

Fleischman & Walsh, P.C.
1400 16th St. NW
Washington, DC 20036
Phone: 202-939-7903

WOOD, LUCKSINGER & EPSTEIN

2000 M St. NW
Suite 500
Washington, DC 20036
Phone: 202-223-6611
Fax: 202-883-8634
Robert F. Aldrich, Albert H. Kramer, Mark S. Nadel.

WOODS, ROBERT A.

Schwartz, Woods & Miller
1350 Connecticut Ave. NW
Suite 300
Washington, DC 20036-1702
Phone: 202-833-1700

WOODWORTH, RAMSEY L.

Wilkes, Artis, Hedrick & Lane, Chartered
1666 K St. NW
Suite 1100
Washington, DC 20006
Phone: 202-457-7874

WORMSER, DAVID A.

Pepper, Hamilton & Schetz
1300 19th St. NW
Suite 700
Washington, DC 20036
Phone: 202-828-1200

WRIGHT, DOUGLAS R.

Covington & Burling
1201 Pennsylvania Ave. NW
Box 7566
Washington, DC 20044
Phone: 202-662-5634

WRIGHT, HENRIETTA

Goldberg & Spector
1229 19th St. NW
Washington, DC 20036
Phone: 202-429-4900

WUSSLER, ROBERT

Pres. & Chief Exec. Officer
Comsat Video Enterprises
22300 Comsat Drive SW
Clarksburg, MD 20871
Phone: 301-428-7373
Fax: 301-353-0274

WYCKOFF, RICHARD E.

Pennsylvania Assn. of Broadcasters
Box 4669
Harrisburg, PA 17111
Phones: 717-233-3511; 717-534-2504
Fax: 717-533-1119

WYDE, RICHARD S.

Davis, Wright & Tremaine
2600 Century Square
1501 Fourth Ave.
Seattle, WA 98101-1688
Phone: 206-622-3150

YANCEY, LAUREL G.

FCC
Mass Media Bureau, Television Branch
1919 M St. NW,
Room 702
Washington, DC 20554
Phone: 202-632-6357
Fax: 202-653-5402

YELVERTON, STEPHEN T.

Maupin, Taylor, Ellis & Adams, P.A.
3201 Glenwood Ave.
Drawer 19764
Raleigh, NC 27619-9764
Phone: 202-429-8910

YOHALEM, JOEL

Collier, Shannon, Rill & Scott
1055 Thomas Jefferson St. NW
Suite 300
Washington, DC 20007
Phone: 202-342-8400

YORKGITIS, EDWARD A.

Wiley, Rein & Fielding
1776 K St. NW
Washington, DC 20006
Phone: 202-429-7385

YOUNG & JATLOW

2300 N St. NW
Suite 600
Washington, DC 20037
Phone: 202-663-9080
Fax: 202-331-8001
David C. Jatlow, Frank Young.

YOUNG, FRANK

Young & Jatlow
2300 N St. NW
Suite 600
Washington, DC 20037
Phone: 202-663-9080

YOUNG, JAMES R.

Asst. General Counsel
Bell Atlantic Network Service Inc.
1710 H St. NW
8th Floor
Washington, DC 20006
Phone: 202-392-1493
Fax: 202-392-6935

YOUNG, LLOYD O.

McCabe & Allen
9105 Owens Dr.
Box 2126
Manassas Park, VA 22111
Phone: 703-361-2278

YOUNG, STUART J.

United Bcstg. Co.
4733 Bethesda Ave.
Suite 808
Bethesda, MD 20814
Phone: 301-652-7707

YOUNG, W. RANDOLPH

2033 M St. NW
Suite 400
Washington, DC 20036
Phone: 202-785-8980
Fax: 202-331-0174

YOURSHAW, MICHAEL

Wiley, Rein & Fielding
1776 K St. NW
Washington, DC 20006
Phone: 202-429-7028

YUNG, CARROLL JOHN

Fisher, Wayland, Cooper & Leader
1255 23rd St. NW
Suite 800
Washington, DC 20037-1125
Phone: 202-775-3549

ZACHEM, KATHRYN A.

Wilkinson, Barker, Knauer & Quinn
1735 New York Ave. NW
Washington, DC 20006
Phone: 202-783-4141

ZAINA, LISA M.

General Counsel
OPASTCO
2000 K St. NW
Suite 205
Washington, DC 20006
Phone: 202-659-5990

ZARAGOZA, RICHARD R.

Fisher, Wayland, Cooper & Leader
1255 23rd St. NW
Suite 800
Washington, DC 20037-1125
Phone: 202-775-5660

ZEGER, WARREN Y.

Comsat
World Systems Div.
22300 Comsat Dr.
Clarksburg, MD 20870
Phone: 301-428-4782

ZEIFANG, DONALD

Baker & Hostetler
1050 Connecticut Ave. NW

Suite 1100
Washington, DC 20036
Phone: 202-861-1624

ZETERBERG, THERESA A.

McFadden, Evans & Sill
1220 19th St. NW
Suite 501
Washington, DC 20036
Phone: 202-293-0700

ZEVNIK, PAUL A.

Kaye, Scholer, Fierman, Hays & Handler
901 15th St. NW
Suite 1100
Washington, DC 20005
Phone: 202-682-3500

ZIEGLER, ARNOLD G.

8630 Fenton St.
Suite 108
Silver Spring, MD 20910
Phones: 301-587-8500; 301-490-9000
Fax: 301-495-9759
11501 Lamberton Court
Silver Spring, MD 20902
Phone: 301-593-5220

ZIELINSKI, CHARLES A.

Rogers & Wells
1737 H St. NW
Washington, DC 20006
Phone: 202-331-7760

ZIMSKY, WILLIAM E.

Taylor & Zimsky
1901 L St. NW
Suite 200
Washington, DC 20036
Phone: 202-331-5880

ZINN, MATTHEW P.

Fisher, Wayland, Cooper & Leader
1255 23rd St. NW
Suite 800
Washington, DC 20037-1125
Phone: 202-775-3532

ZINN, ROBERT S.

Davis, Graham & Stubbs
370 17th St.
Suite 4700
Denver, CO 80202
Phone: 303-892-9400

ZUCKMAN, HARVEY L.

Institute for Communications Law Studies
Catholic University School of Law
Leahy Hall
Washington, DC 20064
Phone: 202-635-5147

ZUKOWSKI, RICHARD R.

Zukowski, Rogers, Flood & McArdle
53 W. Jackson
Suite 1252
Chicago, IL 60604
Phone: 312-663-3699

ZUKOWSKI, ROGERS, FLOOD & McARDLE

53 W. Jackson
Suite 1252
Chicago, IL 60604
Phone: 312-663-3699
Fax: 312-663-3669
50 Virginia St.
Crystal Lake, IL 60014
Phones: 815-459-2050; 815-459-9057
Richard G. Flood, Andrew T. Freund, Richard R. Zukowski.

ZUNK, MARK K.

MCI Telecommunications Corp.
101 W. Ohio St.
Suite 1600
Indianapolis, IN 46204
Phone: 317-636-0005
Fax: 317-637-9882

Consulting Engineers Specializing in TV, Radio & Cable TV

ADVANCED BROADCAST CONSULTANTS INC.

204 B Cross Keys Rd.
Berlin, NJ 08009
Phone: 609-767-7070
Fax: 609-767-7547
Joseph S. Sherman.

ADVANCED TECHNOLOGY SYSTEMS INC.

Box 1608
Arlington, VA 22210
Phone: 703-532-2155
John J. Renner.

H. R. ANDERSON & ASSOCIATES INC.

Box 1547
Eugene, OR 97440
Phone: 503-687-0414
Fax: 503-345-8145
Harry R. Anderson.

ANDRUS & ASSOCIATES INC.

351 Scott Dr.
Silver Spring, MD 20904
Phone: 301-384-5374
Alvin H. Andrus.

ANKNEY, L. JOHN

Burleson Associates Inc.
901 Columbus St.
Alexandria, VA 22314
Phone: 703-548-1501

AUGUSTITUS, FRANK

du Treil, Lundin & Rackley
1019 19th St. NW
Suite 300
Washington, DC 20036
Phone: 202-223-6700

BALL, WILLIAM G.

Carl T. Jones Corp.
7901 Yarmwood Court
Springfield, VA 22153
Phone: 703-569-7704

BARRINGER, MARTIN H.

Frederick G. Griffin, P.C.
3229 Waterlick Rd.
Lynchburg, VA 24502
Phone: 804-237-2044

BARTLETT, EUGENE

Tele-Engineering Corp.
2 Central St.
Framingham, MA 01701
Phone: 617-877-6494

BAUGUESS, DARRELL E.

D. B. Communications
4401 East West Hwy.
Suite 404
Bethesda, MD 20814
Phone: 301-654-0777

BECKER & FINERFROCK, P.C.

1915 Eye St. NW
Suite 800
Washington, DC 20006
Phone: 202-833-4422
Fax: 202-296-7458
Wendi K. Walsh.

BEDNAREK, ROBERT A.

Rubin, Bednarek & Associates Inc.
1350 Connecticut Ave. NW
Suite 610
Washington, DC 20036
Phone: 202-296-9380

BEHR, LAWRENCE

Lawrence Behr Associates Inc.
210 W. 4th St.
Box 8026
Greenville, NC 27835
Phone: 919-757-0279

LAWRENCE BEHR ASSOCIATES INC.

210 W. 4th St.
Box 8026
Greenville, NC 27835
Phone: 919-757-0279
Fax: 919-752-9155
Lawrence Behr, Raymond E. Rohrer, George B. Grills, William Womble, Kathy Tesh, Javier Castillo, Rick Hollowell, Jimmy Boykin.

BENNS, WILLIAM E. JR.

WFLI Inc.
621 O'Grady Dr.
Chattanooga, TN 37419
Phone: 615-821-3555

SERGE BERGEN CONSULTING ENGINEERS, P.E.

3411 Park Hill Place
Fairfax, VA 22030
Phone: 703-273-2191
Fax: 703-591-7748

BEVERAGE, CLARENCE M.

Communications Technologies Inc.
Box 1130
Marlton, NJ 08053
Phone: 609-985-0077

BIBY, RICHARD L., P.E.

Communications Engineering Services, P.C.
6105-G Arlington Blvd.
Falls Church, VA 22044
Phone: 703-534-7880

BIRD, JAMES R.

7324 Del Coronado Way
Sacramento, CA 95828
Phone: 916-422-2582

BIXBY, JEFF

Moffet, Larson & Johnson Inc.
5203 Leesburg Pike
Suite 800
Falls Church, VA 22041
Phone: 703-824-5660

BLANTON, KEITH G.

Kessler & Gehman Associates Inc.
1511 N.W. Sixth St.
Gainesville, FL 32601
Phone: 904-376-3157

BLUMBERG, MARVIN, P.E.

A. D. Ring & Associates, P.C.
1019 19th St. NW
Suite 300
Washington, DC 20036
Phone: 202-223-6708

BOND, ROBERT

Communications Link Inc.
Box 339
Missouri City, TX 77459-0339
Phone: 800-969-6637

BOSCO, RONALD F.

Telcom International Inc.
9990 Lee Hwy.
Fairfax, VA 22030
Phone: 703-359-6250

BOYKIN, JIMMY

Lawrence Behr Associates Inc.
210 W. 4th St.
Box 8026
Greenville, NC 27835
Phone: 919-757-0279

BRAUN, WARREN L.

Warren Braun Consulting Engineers
1350 Port Republic Rd.
Comsonics Lane
Box 1106
Harrisonburg, VA 22801
Phone: 703-434-5965

WARREN BRAUN CONSULTING ENGINEERS

1350 Port Republic Rd.
Comsonics Lane
Box 1106
Harrisonburg, VA 22801
Phone: 703-434-5965
Fax: 703-434-9847
Warren L. Braun, Raymond J. Schneider.

BROOKS, KENNETH A.

Cohen, Dippell & Everist, P.C.
1300 L St. NW
Suite 1100
Washington, DC 20005
Phone: 202-898-0111

BROWNE, JOHN F. X.

John F. X. Browne & Associates P.C.
525 Woodward Ave.
Suite 100
Bloomfield Hills, MI 48013
Phone: 313-642-6226

JOHN F. X. BROWNE & ASSOCIATES, P.C.

525 Woodward Ave.
Suite 100
Bloomfield Hills, MI 48013
Phones: 313-642-6226; 202-293-2020 (DC)
Fax: 313-642-6027
John F. X. Browne, Russell C. Harbaugh, Leonard W. Eden, Joseph R. Huk, John Fleming, Juanita Cornelius.

BURDEN, CHRISTOPHER W.

Moffet, Larson & Johnson Inc.
5203 Leesburg Pike
Suite 800
Falls Church, VA 22041
Phone: 703-824-5660

BURLESON, MALCOLM M.

Burleson Associates Inc.
901 Columbus St.
Alexandria, VA 22314
Phone: 703-548-1501

BURLESON ASSOCIATES INC.

901 Columbus St.
Alexandria, VA 22314
Phones: 703-548-1501; 703-548-1502
Fax: 703-548-1507
Malcolm M. Burleson, Hien C. Ha, L. John Ankney.

BURROW, R. MORGAN JR., P.E.

Mullaney Engineering Inc.
9049 Shady Grove Court
Gaithersburg, MD 20877
Phone: 301-921-0115

CAMPBELL, W. SHERWOOD, P.E.

Malarkey-Taylor Associates Inc.
1130 Connecticut Ave. NW
Suite 700
Washington, DC 20036
Phone: 202-835-7800

CARPENTER, RANDY

NACOM
Division of Amerilink Corp.
1900 E. Dublin-Granville Rd.
Columbus, OH 43229
Phone: 614-895-1313

WILLIAM B. CARR & ASSOCIATES INC.

1805 Burleson-Retta Rd.
Burleson, TX 76028
Phone: 817-295-1181
Fax: 817-295-9347
William B. Carr.

CARTER, D.

Arthur K. Peters Consulting Engineers
7020 N.W. 11th Place
Gainesville, FL 32605
Phone: 904-331-0149

CARTER, JOHN M.

LDX Telecom Services Inc.
1000 Lake St. Louis Blvd.
Suite 208
Lake St. Louis, MO 63367
Phone: 314-625-8566

CASE, ANNE

George Jacobs & Associates Inc.
8701 Georgia Ave.
Suite 410
Silver Spring, MD 20910
Phone: 301-587-8800

CASTILLO, JAVIER

Lawrence Behr Associates Inc.
210 W. 4th St.
Box 8026
Greenville, NC 27835
Phone: 919-757-0279

CAVEGN, DANIEL P.

Carl T. Jones Corp.
7901 Yarmwood Court
Springfield, VA 22153
Phone: 703-569-7704

CAVILEER, DAVID

Walter J. Stiles & Associates
4032 W. Krall Ave.
Phoenix, AZ 85019
Phone: 602-934-8522

CAYER, LARRY

HN Engineering Inc.
1160 Douglas Rd.
Burnaby, B.C. V5C 4Z6
Canada
Phone: 604-294-3401

CEREQUAS, FRED

Stern Telecommunications Corp.
307 Fifth Ave.
New York, NY 10016
Phone: 212-725-5470

CHASE, NANCY

Lawrence L. Morton, P.E.
1231 Mesa Oaks Lane
Mesa Oaks, CA 93436-2309
Phone: 805-733-4275

CLEARY, THOMAS

du Treil, Lundin & Rackley
1019 19th St. NW
Suite 300
Washington, DC 20036
Phone: 202-223-6700

COBB, MARIANNA W.

Moffet, Larson & Johnson Inc.
5203 Leesburg Pike
Suite 800
Falls Church, VA 22041
Phone: 703-824-5660

COHEN, JULES

Jules Cohen & Associates, P.C.
1725 DeSales St. NW
Suite 600
Washington, DC 20036
Phone: 202-659-3707

COHEN, JULIUS

Cohen, Dippell & Everist, P.C.
1300 L St. NW
Suite 1100
Washington, DC 20005
Phone: 202-898-0111

JULES COHEN & ASSOCIATES, P.C.

1725 DeSales St. NW
Suite 600
Washington, DC 20036
Phone: 202-659-3707
Fax: 202-659-0360

Jules Cohen, Bernard R. Segal, William C. King Jr., Alan E. Gearing, Robert W. Denny Jr., Albert F. Crider, Charles N. Miller, Alan R. Rosner, Curtis L. Perryman Jr.

COHEN, DIPPELL & EVERIST, P.C.

1300 L St. NW
Suite 1100
Washington, DC 20005
Phone: 202-898-0111
Fax: 202-898-0895
Julius Cohen, Ralph E. Dippell Jr., Donald G. Everist, Warren M. Powis, Sudhir R. Khanna, Wilson A. La Follette, John R. Uram Jr., Robert W. Guill, Kenneth A. Brooks, Kent Dorsey, Bich N. Nguyen.

COMMUNICATIONS ENGINEERING SERVICES, P.C.

6105-G Arlington Blvd.
Falls Church, VA 22044
Phone: 703-534-7880
Fax: 703-534-7884
Richard L. Biby P.E.

COMMUNICATIONS LINK INC.

Box 339
Missouri City, TX 77459-0339
Phone: 800-969-6637
Fax: 713-499-9840
10435 Greenbough Dr.
Suite 126
Stafford, TX 77477
Phone: 713-499-9699
Ted Tarver, Russ Trevillian, Robert Bond, Rhonda Tarbar.

COMMUNICATIONS TECHNOLOGIES INC.

Box 1130
Marlton, NJ 08053
Phone: 609-985-0077
Fax: 609-985-8124
Clarence M. Beverage, James M. Pollock, Laura M. Mizrahi.

COMSEARCH

11720 Sunrise Valley Dr.
Reston, VA 22091
Phone: 703-620-6300
Fax: 703-476-2697

CORNELIUS, JUANITA

John F. X. Browne & Associates P.C.
525 Woodward Ave.
Suite 100
Bloomfield Hills, MI 48013
Phone: 313-642-6226

COURTRIGHT ENGINEERING INC.

1450 W. Arroyo Dr.
Yuma, AZ 85364
Phone: 602-783-6380
Morris Courtright Jr.

COWLEY, STEVEN J.

du Treil, Lundin & Rackley
1019 19th St. NW
Suite 300
Washington, DC 20036
Phone: 202-223-6700

CRAWFORD, SUSAN N.

Silliman & Silliman
8121 Georgia Ave.
Suite 700
Silver Spring, MD 20910
Phone: 301-589-8288

CRIDER, ALBERT F.

Jules Cohen & Associates, P.C.
1725 DeSales St. NW
Suite 600
Washington, DC 20036
Phone: 202-659-3707

C. P. CROSSNO & ASSOCIATES

Box 18312
Dallas, TX 75218
Phone: 214-321-9140
Charles P. Crossno.

CUELLAR, OSCAR LEON, P.E.

1563 S. Hudson
Denver, CO 80222
Phone: 303-756-8456

CULPEPPER, WILLIAM A.

Greer, Culpepper & Associates
227 Farris Bridge Rd.
Greenville, SC 29611
Phone: 803-246-3401

CULVER, ROBERT D.

Lohnes & Culver
1156 15th St. NW
Suite 606
Washington, DC 20005
Phone: 202-296-2722

CUTFORTH, TIMOTHY, P.E.

Vir James, P.C., Broadcast Engineering
Consultants
3137 W. Kentucky Ave.
Denver, CO 80219
Phone: 303-937-1900

CUTFORTH, VIRGINIA

Vir James, P.C., Broadcast Engineering
Consultants
3137 W. Kentucky Ave.
Denver, CO 80219
Phone: 303-937-1900

DAHLBERG, ELIZABETH L.

Lohnes & Culver
1156 15th St. NW
Suite 606
Washington, DC 20005
Phone: 202-296-2722

JOHN J. DAVIS & ASSOCIATES

Box 128
Sierra Madre, CA 91025-0128
Phone: 818-355-6909
Fax: 818-355-1546
John J. Davis.

DAWSDN, BENJAMIN F. III

Hatfield & Dawson
4226 Sixth Ave. NW
Seattle, WA 98107
Phone: 206-783-9151

D. B. COMMUNICATIONS

4401 East West Hwy.
Suite 404
Bethesda, MD 20814
Phone: 301-654-0777
Darrell E. Bauguess.

DEGITZ, MICHAEL B.

Moffet, Larson & Johnson Inc.
5203 Leesburg Pike
Suite 800
Falls Church, VA 22041
Phone: 703-824-5660

DeLAWDER, DARRYL

Moffet, Larson & Johnson Inc.
5203 Leesburg Pike
Suite 800
Falls Church, VA 22041
Phone: 703-824-5660

DENNY, ROBERT W. JR.

Jules Cohen & Associates, P.C.
1725 DeSales St. NW
Suite 600
Washington, DC 20036
Phone: 202-659-3707

DICKMANN, DAVID

du Treil, Lundin & Rackley
1019 19th St. NW
Suite 300
Washington, DC 20036
Phone: 202-223-6700

DIPPELL, RALPH E. JR.

Cohen, Dippell & Everist, P.C.
1300 L St. NW
Suite 1100
Washington, DC 20005
Phone: 202-898-0111

DIVERSIFIED COMMUNICATIONS ENGINEERS INC.

1621 W. 6th St.
Austin, TX 78703
Phone: 512-478-3400
Saleem Tawil.

DIXON, JULIAN T.

Resources Engineering Inc.
1301 N. Fort Myer Dr.
G-3
Arlington, VA 22209
Phone: 703-841-0592

DORSEY, KENT

Cohen, Dippell & Everist, P.C.
1300 L St. NW
Suite 1100
Washington, DC 20005
Phone: 202-898-0111

DOUGLAS, DENNIS

Lawrence L. Morton P.E.
1231 Mesa Oaks Lane
Mesa Oaks, CA 93436-2309
Phone: 805-733-4275

DRYER, JOHN E., E.E.

Evans Associates
216 N. Green Bay Rd.
Suite 108
Thiensville, WI 53092
Phone: 414-242-6000

du TREIL, LOUIS R. JR.

du Treil, Lundin & Rackley
1019 19th St. NW
Suite 300
Washington, DC 20036
Phone: 202-223-6700

du TREIL, LOUIS R. SR.

du Treil, Lundin & Rackley
1019 19th St. NW
Suite 300
Washington, DC 20036
Phone: 202-223-6700

du TREIL, LUNDIN & RACKLEY

1019 19th St. NW
Suite 300
Washington, DC 20036
Phone: 202-223-6700
Fax: 202-466-2042

Louis R. du Treil Sr., John A. Lundin, Ronald D. Rackley, Donald F. Ledford, Steven J. Cowley, Louis R. du Treil Jr., Ann Gallagher, W. Jeffrey Reynolds, James D. Sadler, David Dickmann, Joseph Stielper, Thomas Cleary, Frank Augustitus, Elizabeth Rau, Betty Raymond, Jerome E. Sadler.

DUNCAN, VIRGIL D., P.E.

RF Projects Corp.
4917 Waters Edge Dr.
Suite 230
Raleigh, NC 27606
Phone: 919-851-5466
Fax: 919-851-5782

ECKELS, THOMAS M.

Hatfield & Dawson
4226 Sixth Ave. NW
Seattle, WA 98107
Phone: 206-783-9151

EDEN, LEONARD W.

John F. X. Browne & Associates P.C.
525 Woodward Ave.
Suite 100
Bloomfield Hills, MI 48013
Phone: 313-642-6226

EDISON, EDWARD, P.E.

Hammitt & Edison Inc.
Box 280068
San Francisco, CA 94128
Phone: 415-342-5200

EDM & ASSOCIATES INC.

Friendship Station
Box 9426
Washington, DC 20016
Phone: 202-364-7042
Early D. Monroe.

LARRY D. ELLIS & ASSOCIATES, P.C.

791 S. Holly St.
Denver, CO 80222-2301
Phone: 303-329-6388
Fax: 303-329-0901
Larry D. Ellis.

ENGLBRECHT, SCOTT

Moffet, Larson & Johnson Inc.
5203 Leesburg Pike
Suite 800
Falls Church, VA 22041
Phone: 703-824-5660

ERICKSEN, DANE E., P.E.

Hammitt & Edison Inc.
Box 280068
San Francisco, CA 94128
Phone: 415-342-5200

Engineers

EVANS, B. BENJAMIN, E.E.

Evans Associates
216 N. Green Bay Rd.
Suite 108
Thiensville, WI 53092
Phone: 414-242-6000

EVANS, JERRY

NACOM
Division of Amerilink Corp.
1900 E. Dublin-Granville Rd.
Columbus, OH 43229
Phone: 614-895-1313

EVANS, MARGARET E.

Silliman & Silliman
8121 Georgia Ave.
Suite 700
Silver Spring, MD 20910
Phone: 301-589-8288

EVANS, RALPH E., P.E.

Evans Associates
216 N. Green Bay Rd.
Suite 108
Thiensville, WI 53092
Phone: 414-242-6000

EVANS, ROSA B.

Evans Associates
216 N. Green Bay Rd.
Suite 108
Thiensville, WI 53092
Phone: 414-242-6000

EVANS ASSOCIATES

216 N. Green Bay Rd.
Suite 108
Thiensville, WI 53092
Phone: 414-242-6000
B. Benjamin Evans, Ralph E. Evans III, Ralph E. Evans, John E. Dryer, Rosa B. Evans.

EVANS III, RALPH E., E.E.

Evans Associates
216 N. Green Bay Rd.
Suite 108
Thiensville, WI 53092
Phone: 414-242-6000

EVERIST, DONALD G.

Cohen, Dippell & Everist, P.C.
1300 L St. NW
Suite 1100
Washington, DC 20005
Phone: 202-898-0111

FABIAN, DONNA J.

Carl T. Jones Corp.
7901 Yarnwood Court
Springfield, VA 22153
Phone: 703-569-7704

FENTON, CHARLES R.

Carl T. Jones Corp.
7901 Yarnwood Court
Springfield, VA 22153
Phone: 703-569-7704

FERGUSON, MIKE

NACOM
Division of Amerilink Corp.
1900 E. Dublin-Granville Rd.
Columbus, OH 43229
Phone: 614-895-1313

FILOMEO, LEONARDO G., P.E.

Hammett & Edison Inc.
Box 280068
San Francisco, CA 94128
Phone: 415-342-5200

FIORÉ, RICHARD E.

Box 1035
Southwick, MA 01077
Phone: 413-569-5939

FLEMING, JOHN

John F. X. Browne & Associates, P.C.
525 Woodward Ave.
Suite 100
Bloomfield Hills, MI 48013
Phone: 313-642-6226

FLORES, ANTHONY H., P.E.

Frederick G. Griffin, P.C.
3229 Waterlick Rd.
Lynchburg, VA 24502
Phone: 804-237-2044

FORD, PAUL DEAN, P.E.

Paul Dean Ford Broadcast Engineering
Consulta
Rural Rte. 12
Box 351
West Terre Haute, IN 47885-9794
Phone: 812-535-3831
Fax: 812-535-3341

FREEDENBERG, PHILIP J.

Telcom International Inc.
9990 Lee Hwy.
Fairfax, VA 22030
Phone: 703-359-6250

FREEMAN, ERNEST R.

SFA Inc.
1401 McCormick Dr.
Landover, MD 20785
Phone: 301-925-9400

FRESE, GEORGE M.

1011 Denis Court
East Wenatchee, WA 98802
Phone: 509-884-4558

FRIED, WAYNE E.

Carl T. Jones Corp.
7901 Yarnwood Court
Springfield, VA 22153
Phone: 703-569-7704

FRIEDMAN, THOMAS B.

Box 5036
San Luis Obispo, CA 93403
Phone: 805-544-2247
Fax: 805-544-7356

GALLAGHER, ANN

du Treil, Lundin & Rackley
1019 19th St. NW
Suite 300
Washington, DC 20036
Phone: 202-223-6700

GALLAGHER, CHARLES I., P.E.

Gallagher & Associates Consulting Radio
Engineers
5385 Broadwater Lane
Clarksville, MD 21029
Phone: 301-531-2214

GALLAGHER, MATTHEW B.

Gallagher & Associates Consulting Radio
Engineers
5385 Broadwater Lane
Clarksville, MD 21029
Phone: 301-531-2214

GALLAGHER & ASSOCIATES, CONSULTING RADIO ENGINEERS

5385 Broadwater Lane
Clarksville, MD 21029
Phone: 301-531-2214
Fax: 301-854-2638
Charles I. Gallagher, Matthew B. Gallagher, Edward F. Lorentz.

GEARING, ALAN E.

Jules Cohen & Associates, P.C.
1725 DeSales St. NW
Suite 600
Washington, DC 20036
Phone: 202-659-3707

GEHMAN, JEFFREY C.

Kessler & Gehman Associates Inc.
1511 N.W. Sixth St.
Gainesville, FL 32601
Phone: 904-376-3157

GEHMAN, ROBERT J.

Kessler & Gehman Associates Inc.
1511 N.W. Sixth St.
Gainesville, FL 32601
Phone: 904-376-3157

GEMIGNANI, ROBERT

NACOM
Division of Amerilink Corp.
1900 E. Dublin-Granville Rd.
Columbus, OH 43229
Phone: 614-895-1313

GETZ, WILLIAM J.

Carl T. Jones Corp.
7901 Yarnwood Court
Springfield, VA 22153
Phone: 703-569-7704

GOLDSWORTHY, DAVID W.

Carl T. Jones Corp.
7901 Yarnwood Court
Springfield, VA 22153
Phone: 703-569-7704

GORMAN, DEREK

Carl E. Smith Consulting Engineers
2324 N. Cleve-Mass Rd.
Box 2727
Bath, OH 44210
Phone: 216-659-4440

GOUDY, J. CABOT

Structural Systems Technology Inc.
6867 Elm St.
McLean, VA 22101
Phone: 703-356-9765

GOULD, FRED C.

Telcom International Inc.
9990 Lee Hwy.
Fairfax, VA 22030
Phone: 703-359-6250

GOVERN, JOE

NACOM
Division of Amerilink Corp.
1900 E. Dublin-Granville Rd.
Columbus, OH 43229
Phone: 614-895-1313

GRANOMAISON, RONALD J., P.E.

11213 Split Rail Lane
Fairfax Station, VA 22039
Phone: 703-764-0513

GRANHOLM, BRUCE W.

HN Engineering Inc.
1160 Douglas Rd.
Burnaby, B.C. V5C 4Z6
Canada
Phone: 604-294-3401

GRAY, CLAUDE M.

Box 602
Birmingham, AL 35201
Phone: 205-822-1132

GRAY, J. L.

LDX Telcom Services Inc.
1000 Lake St. Louis Blvd.
Suite 208
Lake St. Louis, MO 63367
Phone: 314-625-8566

GREER, CULPEPPER & ASSOCIATES

227 Farris Bridge Rd.
Greenville, SC 29611
Phone: 803-246-3401
William A. Culpepper.

GREINER ENGINEERING SERVICES

20 Alexander Dr.
Wallingford, CT 06492
Phone: 203-265-6741
William McDonald.

GRIFFIN, FREDERICK G., P.E.

3229 Waterlick Rd.
Lynchburg, VA 24502
Phone: 804-237-2044
Fax: 804-237-6063
Martin H. Barringer, Bernhard L. Klein,
Eugene G. Langone, Oscar Reed Jr., Anthony H. Flores.

GRILLS, GEORGE B., P.E.

Lawrence Behr Associates Inc.
210 W. 4th St.
Box 8026
Greenville, NC 27835
Phone: 919-757-0279

GRUENBERG, ELLIOT L.

6040 Blvd. East
West New York, NJ 07093
Phone: 201-662-0751
Fax: 201-662-0969

GRYBOWSKI, THADDEUS M.

Hamilton Communications Consultants Inc.
520 Thomas Blvd.
Orange, NJ 07050
Phone: 201-748-6135

GULL, ROBERT W.

Cohen, Dippell & Everist, P.C.
1300 L St. NW
Suite 1100
Washington, DC 20005
Phone: 202-898-0111

PETER V. GURECKIS & ASSOCIATES

10410 Windsor View Dr.
Potomac, MD 20854
Phone: 301-299-5383
Fax: 301-299-5604
Peter V. Gureckis.

HA, HIEN C.

Burleson Associates Inc.
901 Columbus St.
Alexandria, VA 22314
Phone: 703-548-1501

HAMILTON, G. EDWARD, P.E.

Hamilton Communications Consultants Inc.
520 Thomas Blvd.
Orange, NJ 07050
Phone: 201-748-6135

HAMILTON COMMUNICATIONS CONSULTANTS INC.

520 Thomas Blvd.
Orange, NJ 07050
Phone: 201-748-6135
G. Edward Hamilton, Michael Kelly, Thaddeus M. Grybowski, David N. Huff, Jerry Schwartz.

HAMMAN, WILLIAM A.

Moffet, Larson & Johnson Inc.
5203 Leesburg Pike
Suite 800
Falls Church, VA 22041
Phone: 703-824-5660

HAMMETT, ROBERT L., P.E.

Hammett & Edison Inc.
Box 280068
San Francisco, CA 94128
Phone: 415-342-5200

HAMMETT, WILLIAM F., P.E.

Hammett & Edison Inc.
Box 280068
San Francisco, CA 94128
Phone: 415-342-5200

HAMMETT & EDISON INC.

Box 280068
San Francisco, CA 94128
Phones: 415-342-5200; 202-396-5200 (DC)
Fax: 415-342-8482
Robert L. Hammett, Edward Edison, Robert P. Smith, William F. Hammett, Dane E. Erickson, Harrison J. Klein, Frederick L. Spaulding, Gerald E. Spillman, Leonard G. Filomeo, Gerhard J. Straub.

HANSEN, D. G. (OAVE)

HN Engineering Inc.
1160 Douglas Rd.
Burnaby, B.C. V5C 4Z6
Canada
Phone: 604-294-3401

HARBAUGH, RUSSELL C.

John F. X. Browne & Associates, P.C.
525 Woodward Ave.
Suite 100
Bloomfield Hills, MI 48013
Phone: 313-642-6226

HATFIELD, JAMES B.

Hatfield & Dawson
4226 Sixth Ave. NW
Seattle, WA 98107
Phone: 206-783-9151

HATFIELD, MAURY L.

Hatfield & Dawson
4226 Sixth Ave. NW
Seattle, WA 98107
Phone: 206-783-9151

HATFIELD & OAWSON

4226 Sixth Ave. NW
Seattle, WA 98107
Phone: 206-783-9151
Fax: 206-789-9834
James B. Hatfield, Benjamin F. Dawson III,
Maury L. Hatfield, Thomas M. Eckels.

HEAD, HOWARD T.

A. D. Ring & Associates, P.C.
1019 19th St. NW
Suite 300
Washington, DC 20036
Phone: 202-223-6708

HIOLE, JOHN E.

Carl T. Jones Corp.
7901 Yarnwood Court
Springfield, VA 22153
Phone: 703-569-7704

HN ENGINEERING INC.

1160 Douglas Rd.
Burnaby, B.C. V5C 4Z6
Canada
Phone: 604-294-3401
Fax: 604-299-6712
Peter A. Niblock, Peter Hostinsky, Grant McCormick, Bruce W. Granholm, D. G. (Dave) Hansen, Ken Logan, Ken Jones, Dave Morris, Larry Cayer.

HOLLOWELL, RICK

Lawrence Behr Associates Inc.
210 W. 4th St.
Box 8026
Greenville, NC 27835
Phone: 919-757-0279

HOOVER, ROBERT LLOYD, P.E.

R. L. Hoover Consulting Telecommunications
11704 Seven Locks Rd.
Potomac, MD 20854
Phone: 301-983-0054

HOSTINSKY, PETER

HN Engineering Inc.
1160 Douglas Rd.
Burnaby, B.C. V5C 4Z6
Canada
Phone: 604-294-3401

HUFF, OAVIO N.

Hamilton Communications Consultants Inc.
520 Thomas Blvd.
Orange, NJ 07050
Phone: 201-748-6135

HUK, JOSEPH R.

John F. X. Browne & Associates P.C.
525 Woodward Ave.
Suite 100
Bloomfield Hills, MI 48013
Phone: 313-642-6226

HURST, HERMAN E. JR.

Carl T. Jones Corp.
7901 Yarnwood Court
Springfield, VA 22153
Phone: 703-569-7704

HUTCHESON, GUY C.

Engineering Consultant
1100 W. Abram St.
Arlington, TX 76013
Phone: 817-261-8721

JACKSON, OON

Walter J. Stiles & Associates
4032 W. Krall Ave.
Phoenix, AZ 85019
Phone: 602-934-8522

JACOBS, GEORGE, P.E.

George Jacobs & Associates Inc.
8701 Georgia Ave.
Suite 410
Silver Spring, MD 20910
Phone: 301-587-8800

GEORGE JACOBS & ASSOCIATES INC.

8701 Georgia Ave.
Suite 410
Silver Spring, MD 20910
Phone: 301-587-8800
Fax: 301-587-8801
George Jacobs, Anne Case.

JACOBSON, CYNTHIA M.

Carl T. Jones Corp.
7901 Yarnwood Court
Springfield, VA 22153
Phone: 703-569-7704

JAMES, VIR, P.C.

Vir James, P.C., Broadcast Engineering
Consultants
3137 W. Kentucky Ave.
Denver, CO 80219
Phone: 303-937-1900

**VIR JAMES, P.C., BROADCAST
ENGINEERING CONSULTANTS**

3137 W. Kentucky Ave.
Denver, CO 80219
Phone: 303-937-1900
Fax: 303-937-1902
Vir James, Timothy Cutforth, Lambert Larson, Virginia Cutforth.

JOHNSON, STAN

NACOM
Division of Amerilink Corp.
1900 E. Dublin-Granville Rd.
Columbus, OH 43229
Phone: 614-895-1313

JOHNSON, THOMAS J.

Lechman & Johnson Inc.
9500 Annapolis Rd.
Suite C-1
Lanham, MD 20706
Phone: 301-577-0800

JOHNSON, WALLACE E.

Moffet, Larson & Johnson Inc.
5203 Leesburg Pike
Suite 800
Falls Church, VA 22041
Phone: 703-824-5660

JONES, C. THOMAS

Carl T. Jones Corp.
7901 Yarnwood Court
Springfield, VA 22153
Phone: 703-569-7704

JONES, J. BARCLAY

Moffet, Larson & Johnson Inc.
5203 Leesburg Pike
Suite 800
Falls Church, VA 22041
Phone: 703-824-5660

JONES, KEN

HN Engineering Inc.
1160 Douglas Rd.
Burnaby, B.C. V5C 4Z6
Canada
Phone: 604-294-3401

CARL T. JONES CORP.

7901 Yarnwood Court
Springfield, VA 22153
Phone: 703-569-7704
Fax: 703-569-6417
C. Thomas Jones, Herman E. Hurst Jr.,
William G. Ball, Daniel P. Cavegn, Donna J.
Fabian, Charles R. Fenton, Wayne E. Fried,
William J. Getz, David W. Goldsworthy, John
E. Hidle, Cynthia M. Jacobson, Martin J.
Lavin, Charles A. Magnuson, Michael A.
Nicolay, Robin S. Rubin, Lisa A. Wilson, Janet
C. Young.

JONES, ROBERT A.

613 S. La Grange Rd.
La Grange, IL 60525
Phone: 312-352-2275

JUBON, JAN OAVIO, P.E.

Moffet, Larson & Johnson Inc.
5203 Leesburg Pike
Suite 800
Falls Church, VA 22041
Phone: 703-824-5660

KASSENS, HAROLD L., P.E.

A. D. Ring & Associates, P.C.
1019 19th St. NW
Suite 300
Washington, DC 20036
Phone: 202-223-6708

KEAN, JOHN

Moffet, Larson & Johnson Inc.
5203 Leesburg Pike
Suite 800
Falls Church, VA 22041
Phone: 703-824-5660

KEARNEY, JAMES G.

Malarkey-Taylor Associates Inc.
1130 Connecticut Ave. NW
Suite 700
Washington, DC 20036
Phone: 202-835-7800

KELLY, MICHAEL

Hamilton Communications Consultants Inc.
520 Thomas Blvd.
Orange, NJ 07050
Phone: 201-748-6135

KEMMAN, JAMES H.

Silliman & Silliman
8121 Georgia Ave.
Suite 700
Silver Spring, MD 20910
Phone: 301-569-8288

R. L. KENNEOY & ASSOCIATES

Box 141
Waynesville, NC 28786
Phone: 704-648-3283
Fax: 704-648-7177
Richard L. Kennedy.

KERSHNER, WRIGHT & HAGAMAN, P.C.

5730 General Washington Dr.
Alexandria, VA 22312
Phone: 703-354-3363
Stephen W. Kershner.

KESSLER, WILLIAM J.

Kessler & Gehman Associates Inc.
1511 N.W. Sixth St.
Gainesville, FL 32601
Phone: 904-376-3157

KESSLER & GEHMAN ASSOCIATES INC.

1511 N.W. Sixth St.
Gainesville, FL 32601
Phone: 904-376-3157
Fax: 904-377-8832
Robert J. Gehman, William J. Kessler, Keith
G. Blanton, Jeffrey C. Gehman.

KHANNA, SUDHIR R.

Cohen, Dippell & Everist, P.C.
1300 L St. NW
Suite 1100
Washington, DC 20005
Phone: 202-898-0111

KING, WILLIAM C. JR.

Jules Cohen & Associates, P.C.
1725 DeSales St. NW
Suite 600
Washington, DC 20036
Phone: 202-659-3707

KIRKSEY, TERRELL W., P.E.

5703 Westminster Dr.
Austin, TX 78723
Phone: 512-928-0617

KLEIN, BERNHARD L.

Frederick G. Griffin, P.C.
3229 Waterlick Rd.
Lynchburg, VA 24502
Phone: 804-237-2044

KLEIN, HARRISON J., P.E.

Hammitt & Edison Inc.
Box 280068
San Francisco, CA 94128
Phone: 415-342-5200

KRUG, NORMAN

NACOM
Division of Amerilink Corp.
1900 E. Dublin-Granville Rd.
Columbus, OH 43229
Phone: 213-390-7515

LA FOLLETTE, WILSON A.

Cohen, Dippell & Everist, P.C.
1300 L St. NW
Suite 1100
Washington, DC 20005
Phone: 202-898-0111

LANGONE, EUGENE G., P.E.

Frederick G. Griffin, P.C.
3229 Waterlick Rd.
Lynchburg, VA 24502
Phone: 804-237-2044

STANLEY LAPIN ASSOCIATES

Box 1915, VDS
St. Thomas, VI 00803
Phone: 809-774-4059
Fax: 809-776-8810; 809-774-0610

LARSON, LAMBERT

Vir James, P.C., Broadcast Engineering
Consultants
3137 W. Kentucky Ave.
Denver, CO 80219
Phone: 303-937-1900

LAVIN, MARTIN J.

Carl T. Jones Corp.
7901 Yarnwood Court
Springfield, VA 22153
Phone: 703-569-7704

Engineers

LDX TELCOM SERVICES INC.

1000 Lake St. Louis Blvd.
Suite 208
Lake St. Louis, MO 63367
Phone: 314-625-8566
John M. Carter, J. L. Gray.

LECHMAN, PETER W.

Lechman & Johnson Inc.
9500 Annapolis Rd.
Suite C-1
Lanham, MD 20706
Phone: 301-577-0800

LECHMAN & JOHNSON INC.

9500 Annapolis Rd.
Suite C-1
Lanham, MD 20706
Phone: 301-577-0800
Fax: 301-577-9416

Peter W. Lechman, Thomas J. Johnson,
Kamalaseel K. Sadeghi.

LEDFORD, DONALD F.

du Treil, Lundin & Rackley
1019 19th St. NW
Suite 300
Washington, DC 20036
Phone: 202-223-6700

LEE, PAUL H.

830 Berkshire Dr.
Rockledge, FL 32955
Phone: 407-631-0149

LEVET, SIDNEY J. III

Drawer B
Garyville, LA 70051
Phone: 504-535-2961

LINHART, LARRY

NACOM
Division of Amerilink Corp.
1900 E. Dublin-Granville Rd.
Columbus, OH 43229
Phone: 614-895-1313

LOGAN, KEN

HN Engineering Inc.
1160 Douglas Rd.
Burnaby, B.C. V5C 4Z6
Canada
Phone: 604-294-3401

LOHNES & CULVER

1156 15th St. NW
Suite 606
Washington, DC 20005
Phone: 202-296-2722
Fax: 202-296-2727
Frederick D. Veihmeyer, Elizabeth L. Dahlberg,
Robert D. Culver.

LORENTZ, EDWARD F., P.E.

Gallagher & Associates Consulting Radio
Engineers
5385 Broadwater Lane
Clarksville, MD 21029
Phone: 301-531-2214

LOTTE, LES

NACOM
Division of Amerilink Corp.
1900 E. Dublin-Granville Rd.
Columbus, OH 43229
Phone: 213-390-7515

LUBCKE, HARRY R.

2443 Creston Way
Hollywood, CA 90068
Phone: 213-469-3266

LUNDIN, JOHN A., P.E.

du Treil, Lundin & Rackley
1019 19th St. NW
Suite 300
Washington, DC 20036
Phone: 202-223-6700

MACK, LEANORA M.

Silliman & Silliman
8121 Georgia Ave.
Suite 700
Silver Spring, MD 20910
Phone: 301-589-8288

MAGNUSON, CHARLES A.

Carl T. Jones Corp.
7901 Yarnwood Court
Springfield, VA 22153
Phone: 703-569-7704

MAHVY, FARZAD

Moffet, Larson & Johnson Inc.
5203 Leesburg Pike
Suite 800
Falls Church, VA 22041
Phone: 703-824-5660

MALARKEY-TAYLOR ASSOCIATES INC.

1130 Connecticut Ave. NW
Suite 700
Washington, DC 20036
Phone: 202-835-7800
Fax: 202-835-7811
Telex: 64809
Archer S. Taylor, W. Sherwood Campbell,
James G. Kearney.

D. L. MARKLEY & ASSOCIATES INC.

2104 W. Moss Ave.
Peoria, IL 61604
Phone: 309-673-7511
Fax: 309-673-8128
Donald L. Markley

McCLANATHAN & ASSOCIATES INC.

Box 939
Portland, OR 97207-0939
Phone: 503-246-8080
Fax: 503-246-6304
Robert Arthur McClanathan.

McCORMICK, GRANT

HN Engineering Inc.
1160 Douglas Rd.
Burnaby, B.C. V5C 4Z6
Canada
Phone: 604-294-3401

McDONALD, WILLIAM

Greiner Engineering Services
20 Alexander Dr.
Wallingford, CT 06492
Phone: 203-265-6741

MIDWEST COMMUNICATIONS CORP.

17635 N.E. 67th Court
Redmond, WA 98052
Phone: 206-869-2050
Fax: 206-869-1505

MIERS, ROBERT L.

499 E. Valley St.
Grand Junction, CO 81504
Phone: 303-434-3435

MILLER, CHARLES N.

Jules Cohen & Associates, P.C.
1725 DeSales St. NW
Suite 600
Washington, DC 20036
Phone: 202-659-3707

MIZRAHI, LAURA M.

Communications Technologies Inc.
Box 1130
Marlton, NJ 08053
Phone: 609-985-0077

MOCERI, MARK

Carl E. Smith Consulting Engineers
2324 N. Cleve-Mass Rd.
Box 2727
Bath, OH 44210
Phone: 216-659-4440

MOFFET, LARSON & JOHNSON INC.

5203 Leesburg Pike
Suite 800
Falls Church, VA 22041
Phone: 703-824-5660
Fax: 703-824-5672
Wallace E. Johnson, Charles G. Perry III,
Marianna W. Cobb, Michael B. Degitz, Daniel
H. Smith, Philip L. Rice, Jeff Bixby, Darryl
DeLawder, Scott Engelbrecht, William A.
Hamman, J. Barclay Jones, John Kean, Far-
zad Mahvy, Juan Portillo, Curtis L. Perryman
Jr., Christopher W. Burden, Allison Tyndall,
Jan David Jubon.

MONROE, EARLY D.

EDM & Associates Inc.
Friendship Station
Box 9426
Washington, DC 20016
Phone: 202-364-7042

MORRIS, DAVE

HN Engineering Inc.
1160 Douglas Rd.
Burnaby, B.C. V5C 4Z6
Canada
Phone: 604-294-3401

MORTON, LAWRENCE L. P.E.

Lawrence L. Morton Associates
1231 Mesa Oaks Lane
Mesa Oaks, CA 93436-2309
Phone: 805-733-4275

LAWRENCE L. MORTON ASSOCIATES

1231 Mesa Oaks Lane
Mesa Oaks, CA 93436-2309
Phone: 805-733-4275
Fax: 805-733-4793
Lawrence L. Morton, John Remak, Dennis
Douglas, Nancy Chase.

MSI TELECOM ENGINEERS GROUP

A service group of Multicomm Sciences In-
ternational Inc.
266 W. Main St.
Denville, NJ 07834
Phone: 201-627-7400
Victor J. Nexon, Victor Nexon Jr.

MULLANEY, JOHN H., P.E.

Mullaney Engineering Inc.
9049 Shady Grove Court
Gaithersburg, MD 20877
Phone: 301-921-0115

MULLANEY, JOHN J.

Mullaney Engineering Inc.
9049 Shady Grove Court
Gaithersburg, MD 20877
Phone: 301-921-0115

MULLANEY ENGINEERING INC.

9049 Shady Grove Court
Gaithersburg, MD 20877
Phone: 301-921-0115
Fax: 301-590-9757
John H. Mullaney, John J. Mullaney, R.
Morgan Burrow Jr.

E. HAROLD MUNN JR. & ASSOCIATES INC.

100 Airport Dr.
Box 220
Coldwater, MI 49036-0220
Phone: 517-278-7339
Fax: 517-278-6973

NACOM

Division of Amerilink Corp.
1900 E. Dublin-Granville Rd.
Columbus, OH 43229
Phone: 614-895-1313; 800-767-6772 (CA)
Fax: 614-895-8942
Larry Linhart, Glenn Siegler, Robert
Gemignani, Joe Govern, Stan Johnson, Les
Lotte, Jerry Evans, Mike Ferguson, Randy
Carpenter, Norman Krug, Robert Pierce.

NEXON, VICTOR JR.

MSI Telecom Engineers Group
266 W. Main St.
Denville, NJ 07834
Phone: 201-627-7400

NEXON, VICTOR J.

MSI Telecom Engineers Group
266 W. Main St.
Denville, NJ 07834
Phone: 201-627-7400

NGUYEN, BICH N.

Cohen, Dippell & Everist, P.C.
1300 L St. NW
Suite 1100
Washington, DC 20005
Phone: 202-898-0111

NIBLOCK, PETER A.

HN Engineering Inc.
1160 Douglas Rd.
Burnaby, B.C. V5C 4Z6
Canada
Phone: 604-294-3401

NICOLAY, MICHAEL A.

Carl T. Jones Corp.
7901 Yarnwood Court
Springfield, VA 22153
Phone: 703-569-7704

NUSS, BARRY

Walter S. Wydro Consultants
The Atrium
4 Terry Drive
Suite 10
Newtown, PA 18940
Phone: 215-860-2288

OCKO, RICHARD

14 S. Bryn Mawr Ave.
Bryn Mawr, PA 19010
Phone: 215-525-8610

ONNIGIAN, PETER

1236 40th Ave.
Sacramento, CA 95822
Phone: 916-392-8964

OTTEN, PETER

Systems Performance Engineering
11702 Tierra Verde Lane
Box 24927
Jacksonville, FL 32241
Phone: 904-262-8269

OTTEN, SHERRI

Systems Performance Engineering
11702 Tierra Verde Lane
Box 24927
Jacksonville, FL 32241
Phone: 904-262-8269

OZDANY, CATHY A.

Silliman & Silliman
8121 Georgia Ave.
Suite 700
Silver Spring, MD 20910
Phone: 301-589-8288

O. D. PAGE, P.E., PROFESSIONAL ENGINEERS & CONSULTANTS

7536 Spring Lake Dr.
Bethesda, MD 20817
Phone: 301-469-6688
O. D. Page.

PARTCH, JEROME E., P.E.

28441 Briggs Hill Rd.
Eugene, OR 97405
Phone: 503-683-4077

PERRY, CHARLES G. III

Moffet, Larson & Johnson Inc.
5203 Leesburg Pike
Suite 800
Falls Church, VA 22041
Phone: 703-824-5660

PERRYMAN, CURTIS L. JR.

Jules Cohen & Associates, P.C.
1725 DeSales St. NW
Suite 600
Washington, DC 20036
Phone: 202-659-3707

PETERS, ARTHUR K.

Arthur K. Peters Consulting Engineers
7020 N.W. 11th Place
Gainesville, FL 32605
Phone: 904-331-0149

PETERS, S.

Arthur K. Peters Consulting Engineers
7020 N.W. 11th Place
Gainesville, FL 32605
Phone: 904-331-0149

ARTHUR K. PETERS CONSULTING ENGINEERS

7020 N.W. 11th Place
Gainesville, FL 32605
Phone: 904-331-0149
Fax: 904-331-8026
Arthur K. Peters, S. Peters, D. Carter.

PIERCE, ROBERT

NACOM
Division of AmeriLink Corp.
1900 E. Dublin-Granville Rd.
Columbus, OH 43229
Phone: 614-895-1313

POHNS, WILLIAM F.

225 Denfield Dr.
Alexandria, VA 22309
Phone: 703-360-7193

POLLOCK, JAMES M., P.E.

Communications Technologies Inc.
Box 1130
Marlton, NJ 08053
Phone: 609-985-0077

PORTILLO, JUAN

Moffet, Larson & Johnson Inc.
5203 Leesburg Pike
Suite 800
Falls Church, VA 22041
Phone: 703-824-5660

POWIS, WARREN M.

Cohen, Dippell & Everist, P.C.
1300 L St. NW
Suite 1100
Washington, DC 20005
Phone: 202-898-0111

PRESTHOLDT, OGDEN, P.E.

A. D. Ring & Associates, P.C.
1019 19th St. NW
Suite 300
Washington, DC 20036
Phone: 202-223-6708

ROBERT L. PURCELL ASSOCIATES INC.

Box 6758
Silver Spring, MD 20916
Phone: 202-429-0600

RACKLEY, RONALD D.

du Treil, Lundin & Rackley
1019 19th St. NW
Suite 300
Washington, DC 20036
Phone: 202-223-6700

RADIOTECHNIQUES ENGINEERING CORP.

402 Tenth Ave.
Box 367
Haddon Heights, NJ 08035-1838
Phone: 609-546-8008
Fax: 609-546-1841
Edward A. Schober.

RAINES ENGINEERING

13420 Cleveland Dr.
Potomac, MD 20850
Phone: 301-279-2972
Dr. Jeremy K. Raines.

RAU, ELIZABETH

du Treil, Lundin & Rackley
1019 19th St. NW
Suite 300
Washington, DC 20036
Phone: 202-223-6700

RAYMOND, BETTY

du Treil, Lundin & Rackley
1019 19th St. NW
Suite 300
Washington, DC 20036
Phone: 202-223-6700

REED, OSCAR JR.

Frederick G. Griffin, P.C.
3229 Waterlick Rd.
Lynchburg, VA 24502
Phone: 804-237-2044

REMAK, JOHN

Lawrence L. Morton, P.E.
1231 Mesa Oaks Lane
Mesa Oaks, CA 93436-2309
Phone: 805-733-4275

RENNER, JOHN J.

Advanced Technology Systems Inc.
Box 1608
Arlington, VA 22210
Phone: 703-532-2155

RESOURCES ENGINEERING INC.

1301 N. Fort Myer Dr.
G-3
Arlington, VA 22209
Phone: 703-841-0592
Julian T. Dixon.

REYNOLDS, W. JEFFREY

du Treil, Lundin & Rackley
1019 19th St. NW
Suite 300
Washington, DC 20036
Phone: 202-223-6700

RICE, PHILIP L.

Moffet, Larson & Johnson Inc.
5203 Leesburg Pike
Suite 800
Falls Church, VA 22041
Phone: 703-824-5660

RICHARDSON, MIKE

Carl E. Smith Consulting Engineers
2324 N. Cleve-Mass Rd.
Box 2727
Bath, OH 44210
Phone: 216-659-4440

A. D. RING & ASSOCIATES, P.C.

1019 19th St. NW
Suite 300
Washington, DC 20036
Phone: 202-223-6708
Fax: 202-466-2042

John A. Lundin, Louis R. duTreil Sr., Ronald D. Rackley, Marvin Blumberg, Howard T. Head, Harold L. Kassens, Ogden Prestholdt.

ROCHE, JAMES F.

Tele-Engineering Corp.
2 Central St.
Framingham, MA 01701
Phone: 617-877-6494

ROHRER, RAYMOND E., P.E.

Lawrence Behr Associates Inc.
210 W. 4th St.
Box 8026
Greenville, NC 27835
Phone: 919-757-0279

ROSNER, ALAN R.

Jules Cohen & Associates, P.C.
1725 DeSales St. NW
Suite 600
Washington, DC 20036
Phone: 202-659-3707

ROSNER TELEVISION SYSTEMS INC.

250 W. 57th St.
Suite 2214
New York, NY 10107
Phone: 212-246-2850
Fax: 212-265-9122
I. S. Rosner.

ROUNTREE, J. G., P.E.

Box 9044
Austin, TX 78766-9044
Phone: 512-452-3073

RUBIN, PHILIP A.

Rubin, Bednarek & Associates Inc.
1350 Connecticut Ave. NW
Suite 610
Washington, DC 20036
Phone: 202-296-9380

RUBIN, ROBIN S.

Carl T. Jones Corp.
7901 Yarnwood Court
Springfield, VA 22153
Phone: 703-569-7704

RUBIN, BEDNAREK & ASSOCIATES INC.

1350 Connecticut Ave. NW
Suite 610
Washington, DC 20036
Phone: 202-296-9380
Robert A. Bednarek, Philip A. Rubin.

SADEGHI, KAMALASEEL K.

Lechman & Johnson Inc.
9500 Annapolis Rd.
Suite C-1
Lanham, MD 20706
Phone: 301-577-0800

SADLER, JAMES D.

du Treil, Lundin & Rackley
1019 19th St. NW
Suite 300
Washington, DC 20036
Phone: 202-223-6700

SADLER, JEROME E.

du Treil, Lundin & Rackley
1019 19th St. NW
Suite 300
Washington, DC 20036
Phone: 202-223-6700

SALISBURY, DR. W. W.

Walter J. Stiles & Associates
4032 W. Krall Ave.
Phoenix, AZ 85019
Phone: 602-934-8522

SATELLITE SYSTEMS ENGINEERING INC.

7315 Wisconsin Ave.
Bethesda, MD 20814
Phone: 301-652-4660
Telex: 710-824-0096

SAXON, MERL

622 Hoskins St.
Lufkin, TX 75901
Phone: 409-634-9558

SCHNEIDER, RAYMOND J.

Warren Braun Consulting Engineers
1350 Port Republic Rd.
Comsonics Lane
Box 1106
Harrisonburg, VA 22801
Phone: 703-434-5965

SCHOBER, EDWARD A.

Radiotechniques Engineering Corp.
402 Tenth Ave.
Box 367
Haddon Heights, NJ 08035-1838
Phone: 609-546-8008

SCHOTTLAND, FREDERIC D., P.E.

2242 Harbor Point Place
Palm Harbor, FL 34683
Phone: 813-787-2770

SCHWARTZ, JERRY

Hamilton Communications Consultants Inc.
520 Thomas Blvd.
Orange, NJ 07050
Phone: 201-748-6135

SEABROOKE, HARRY R.

Silliman & Silliman
8121 Georgia Ave.
Suite 700
Silver Spring, MD 20910
Phone: 301-589-8288

SEGAL, BERNARD R.

Jules Cohen & Associates, P.C.
1725 DeSales St. NW
Suite 600
Washington, DC 20036
Phone: 202-659-3707

SELLMEYER ENGINEERING

Box 356
McKinney, TX 75069
Phone: 214-542-2056
Fax: 214-542-2056
Jack S. Sellmeyer.

SFA INC.

1401 McCormick Dr.
Landover, MD 20785
Phone: 301-925-9400
Fax: 301-925-8612
Ernest R. Freeman.

SHERMAN, JOSEPH S.

Advanced Broadcast Consultants Inc.
204 B Cross Keys Rd.
Berlin, NJ 08009
Phone: 609-767-7070

SIEGLER, GLENN

NACOM
Division of AmeriLink Corp.
1900 E. Dublin-Granville Rd.
Columbus, OH 43229
Phone: 614-895-1313

SILLIMAN, ROBERT M.

Silliman & Silliman
8121 Georgia Ave.
Suite 700
Silver Spring, MD 20910
Phone: 301-589-8288

SILLIMAN, THOMAS B.

Silliman & Silliman
8121 Georgia Ave.
Suite 700
Silver Spring, MD 20910
Phone: 301-589-8288

SILLIMAN & SILLIMAN

8121 Georgia Ave.
Suite 700
Silver Spring, MD 20910
Phone: 301-589-8288
Robert M. Silliman, Thomas B. Silliman, Susan N. Crawford, James H. Kemman, Harry R. Seabrooke, Margaret E. Evans, Cathy A. Ozdany, LeAnora M. Mack.

SMITH, DANIEL H.

Moffet, Larson & Johnson Inc.
5203 Leesburg Pike
Suite 800
Falls Church, VA 22041
Phone: 703-824-5660

Engineers

SMITH, JERRY

Carl E. Smith Consulting Engineers
2324 N. Cleve-Mass Rd.
Box 2727
Bath, OH 44210
Phone: 216-659-4440

SMITH, ROBERT P.

Hammitt & Edison Inc.
Box 280068
San Francisco, CA 94128
Phone: 415-342-5200

CARL E. SMITH CONSULTING ENGINEERS

2324 N. Cleve-Mass Rd.
Box 2727
Bath, OH 44210
Phone: 216-659-4440
Al Warmus, Roy Stype III, Jerry Smith, Elmer Steingass, Mike Richardson, Mark Mocerri, Derek Gorman.

SPAULDING, FREDERICK L.

Hammitt & Edison Inc.
Box 280068
San Francisco, CA 94128
Phone: 415-342-5200

SPILLMAN, GERALD E., P.E.

Hammitt & Edison Inc.
Box 280068
San Francisco, CA 94128
Phone: 415-342-5200

DAVID STEEL & ASSOCIATES INC.

Box 440
Chester, MD 21619
Phone: 301-643-7950
Fax: 301-643-7991
David L. Steel Sr.

STEINGASS, ELMER

Carl E. Smith Consulting Engineers
2324 N. Cleve-Mass Rd.
Box 2727
Bath, OH 44210
Phone: 216-659-4440

STERN, JOSEPH L.

Stern Telecommunications Corp.
307 Fifth Ave.
New York, NY 10016
Phone: 212-725-5470

STERN TELECOMMUNICATIONS CORP.

307 Fifth Ave.
New York, NY 10016
Phone: 212-725-5470
Fax: 212-725-5632
Joseph L. Stern, Fred Cerequas.

STIELPER, JOSEPH

du Treil, Lundin & Rackley
1019 19th St. NW
Suite 300
Washington, DC 20036
Phone: 202-223-6700

STILES, WALTER III

Walter J. Stiles & Associates
4032 W. Krall Ave.
Phoenix, AZ 85019
Phone: 919-975-3071

WALTER J. STILES & ASSOCIATES

4032 W. Krall Ave.
Phoenix, AZ 85019
Phone: 602-934-8522
Fax: 602-842-2762

Dr. W. W. Salisbury, Don Jackson, David Cavileer, Walter Stiles III.

STOLL ASSOCIATES INC.

117 Hillside Ave.
Teaneck, NJ 07666
Phone: 201-836-2351
Eric D. Stoll.

STRAUB, GERHARD J.

Hammitt & Edison Inc.
Box 280068
San Francisco, CA 94128
Phone: 415-342-5200

STRUCTURAL SYSTEMS TECHNOLOGY INC.

6867 Elm St.
McLean, VA 22101
Phone: 703-356-9765
Fax: 703-448-0979
J. Cabot Goudy.

STYPE, ROY III

Carl E. Smith Consulting Engineers
2324 N. Cleve-Mass Rd.
Box 2727
Bath, OH 44210
Phone: 216-659-4440

SYSTEMS PERFORMANCE ENGINEERING

11702 Tierra Verde Lane
Box 24927
Jacksonville, FL 32241
Phone: 904-262-8269
Fax: 904-260-0383
Peter Otten, Sherri Otten.

TARBAR, RHONDA

Communications Link Inc.
Box 339
Missouri City, TX 77459-0339
Phone: 800-969-6637

TARVER, TEO

Communications Link Inc.
Box 339
Missouri City, TX 77459-0339
Phone: 800-969-6637

TAWIL, SALEEM

Diversified Communications Engineers Inc.
1621 W. 6th St.
Austin, TX 78703
Phone: 512-478-3400

TAYLOR, ARCHER S., P.E.

Malarkey-Taylor Associates Inc.
1130 Connecticut Ave. NW
Suite 700
Washington, DC 20036
Phone: 202-835-7800

TEAS, WILLIAM C.

Tele-Engineering Corp.
2 Central St.
Framingham, MA 01701
Phone: 617-877-6494

TECOM SYSTEMS INC.

(Subsidiary of HN Engineering Inc.)
Box 223
Lynden, WA 98264
Phone: 604-299-0939
Fax: 604-299-6712
Peter A. NiBlock.

TELCOM INTERNATIONAL INC.

9990 Lee Hwy.
Fairfax, VA 22030
Phone: 703-359-6250
Ronald F. Bosco, Fred C. Gould, Anthony P. Urban, Philip J. Freedenberg.

TELE-ENGINEERING CORP.

2 Central St.
Framingham, MA 01701
Phone: 617-877-6494
Eugene Bartlett, James F. Roche, William C. Teas, Ernest O. Tunmann.

TELETECH INC.

Box 924
Dearborn, MI 48121
Phone: 313-562-6873
Fax: 313-562-8612

TESH, KATHY

Lawrence Behr Associates Inc.
210 W. 4th St.
Box 8026
Greenville, NC 27835
Phone: 919-757-0279

FRANK THATCHER ASSOCIATES INC.

564 Market St.
Suite 612
San Francisco, CA 94104
Phone: 415-956-6118
Fax: 415-956-3228
Frank A. Thatcher.

THORNE, A.

Walter S. Wydro Consultants
The Atrium
4 Terry Drive
Suite 10
Newtown, PA 18940
Phone: 215-860-2288

TREVILLIAN, RUSS

Communications Link Inc.
Box 339
Missouri City, TX 77459-0339
Phone: 800-969-6637

TUNMANN, ERNEST O.

Tele-Engineering Corp.
2 Central St.
Framingham, MA 01701
Phone: 617-877-6494

TYNDALL, ALLISON

Moffet, Larson & Johnson Inc.
5203 Leesburg Pike
Suite 800
Falls Church, VA 22041
Phone: 703-824-5660

URAM, JOHN R. JR.

Cohen, Dippell & Everist, P.C.
1300 L St. NW
Suite 1100
Washington, DC 20005
Phone: 202-898-0111

URBAN, ANTHONY P.

Telcom International Inc.
9990 Lee Hwy.
Fairfax, VA 22030
Phone: 703-359-6250

T. J. VAUGHAN & ASSOCIATES

Box 440
Rye Beach, NH 03871
Phone: 603-964-6688
Fax: 603-964-5450
Thomas J. Vaughan.

VEIHMAYER, FREDERICK D.

Lohnes & Culver
1156 15th St. NW
Suite 606
Washington, DC 20005
Phone: 202-296-2722

WALSH, WENDI K.

Becker & Finerrock, P.C.
1915 Eye St. NW
Suite 800
Washington, DC 20006
Phone: 202-833-4422

WARMUS, AL, P.E.

Carl E. Smith Consulting Engineers
2324 N. Cleve-Mass Rd.
Box 2727
Bath, OH 44210
Phone: 216-659-4440

WILL, LARRY H.

New Jersey Network
1573 Parkside Ave.
CN 777
Trenton, NJ 08625
Phone: 609-530-5069
Fax: 609-530-4555

WILLIAMS, O. C., P.E.

Box 1888
Carson City, NV 89702
Phone: 702-885-2400

WILLIAMS, NATHAN

110 Algoma Blvd.
Oshkosh, WI 54901
Phone: 414-235-3590

WILSON, LISA A.

Carl T. Jones Corp.
7901 Yarnwood Court
Springfield, VA 22153
Phone: 703-569-7704

WIMMER, PAUL J.

107 Melody Lane SW
Vienna, VA 22180
Phone: 703-938-0471

WOMBLE, WILLIAM

Lawrence Behr Associates Inc.
210 W. 4th St.
Box 8026
Greenville, NC 27835
Phone: 919-757-0279

WYDRO, WALTER S.

Walter S. Wydro Consultants
The Atrium
4 Terry Drive
Suite 10
Newtown, PA 18940
Phone: 215-860-2288

WALTER S. WYDRO CONSULTANTS

The Atrium
4 Terry Drive
Suite 10
Newtown, PA 18940
Phone: 215-860-2288
Fax: 215-860-5502
Walter S. Wydro, A. Thorne, Barry Nuss.

YOUNG, JANET C.

Carl T. Jones Corp.
7901 Yarnwood Court
Springfield, VA 22153
Phone: 703-569-7704

National Sales Representatives of TV Stations

Including U.S., Canadian and Foreign Language and Overseas Station Representatives. With List of Stations Represented as of September 1990. **Canadian Sales Reps**—see page C-54; **Foreign Language and Overseas Station Representatives**—see page C-57.

ABC-TV NETWORK SALES

77 W. 66th St.
Third Floor
New York, NY 10023-6298
Phone: 212-456-7224
George Cain, v.p., eastern div. sales

Branch Offices:

CHICAGO, IL 60601: 190 N. State St., Fourth Floor. Phone: 312-899-4100. Edward Wollock, v.p., central div. sales

DETROIT: 3000 Town Center, Suite 2601, Southfield, MI 48075. Phone: 313-350-2500. Richard C. Wozniak, v.p., Detroit div. sales

LOS ANGELES, CA 90067: 2020 Ave. of the Stars. Phone: 213-557-7049. William Hammond, v.p., western div. sales

AMERICAN TELEVISION SALES INC.

2589 Dresden Dr.
Atlanta, GA 30341
Phone: 404-458-0100
Fax: 404-458-7602
Ron Moore, pres.
David Moya, business operations

Branch Offices:

CHICAGO, IL 60601: 75 E. Wacker Dr., Suite 1400. Phone: 312-782-4400. TWX: 910-221-3866. James Warner, sr. v.p. & gen. sales mgr.

LOS ANGELES, CA 90036: 5455 Wilshire Blvd., Suite 1802. Phone: 213-937-9600. TWX: 910-321-3894; 910-321-3962. Martin W. Owens, sr. v.p. & west coast mgr.

ATLANTA, GA 30305: 7 Piedmont Center, Suite 320. Phone: 404-231-0335. TWX: 810-751-0018. H. Tom Durr, v.p. & sales mgr.; Dick Hughes, v.p. & southeast mgr.

DALLAS, TX 75219: 3500 Oaklawn Ave., Suite 520. Phone: 214-528-1741. TWX: 910-861-4061. Leslie Rogers, v.p. & sales mgr.

DETROIT: 3000 Town Center, Suite 2900, Southfield, MI 48075. Phone: 313-353-4970. TWX: 62-957088. Suzette Schenkel, sales mgr.

HOUSTON, TX 77081: 4828 Loop Central Dr., Suite 830. Phone: 713-660-7017. TWX: 910-881-0143. Leslie Rogers, v.p. & sales mgr.

MINNEAPOLIS, MN 55401: 430 First Ave. N., Suite 274. Phone: 612-343-0579. TWX: 910-576-0080. Tom Hetherington, sales mgr.

SAN FRANCISCO, CA 94111: 100 Pine St., Suite 2025. Phone: 415-986-0842. TWX: 910-372-7478. J. Michael Kennedy, program sales mgr.

BOSTON: 617-720-0777.

CHARLOTTE: 704-536-0905.

DENVER: 303-595-9344.

PHILADELPHIA: 215-487-7777; 201-232-9335.

PORTLAND, OR: 503-244-7579.

SEATTLE: 206-340-0919.

TV Stations Represented:

KNMZ-TV, Albuquerque, NM
WVEU, Atlanta, GA
W67BE, Augusta, GA
KDOB-TV, Bakersfield, CA
WHRC, Boston-Norwell, MA
WGRB, Bowling Green, KY
KOCR, Cedar Rapids-Waterloo, IA
WHKY-TV, Charlotte, NC
WDSI-TV, Chattanooga, TN
WBNX-TV, Cleveland, OH
KOFI-TV, Dallas, TX
KUBO, Denver, CO
WGPR-TV, Detroit, MI
KAIL, Fresno, CA
WEMT, Greenville, TN
WNEG-TV, Greenville-Spartanburg, SC
Toccoa, GA
WGCB-TV, Harrisburg-York-Lancaster-Red Lion, PA

KFVE, Honolulu, HI
WOWL-TV, Huntsville-Florence-Decatur, AL
WYMT-TV, Lexington, KY
KRZB-TV, Little Rock, AR
KDOC-TV, Los Angeles-Anaheim, CA
WBNA, Louisville, KY
WJTC, Mobile, AL-Pensacola, FL
WAYK, Orlando-Melbourne, FL
KQIA-TV, Ottumwa, IA-Kirksville, MO
WPGX, Panama City, FL
WFMZ-TV, Philadelphia, PA
WVFT, Roanoke, VA
KOOG-TV, Salt Lake City, UT
KIDY, San Angelo, TX
KADY-TV, Santa Barbara-Oxnard, CA
KTNL, Sitka, AK
WTMV, Tampa-Lakeland, FL
K9AZ, Twin Falls, ID
WFXV, Utica, NY
W36AQ, West Palm Beach, FL

HOWARD ANDERSON CO.

1705 S. 116th St.
Omaha, NE 68144
Phone: 402-333-2636
Fax: 402-333-2638
Howard Anderson, pres.

TV Station Represented:

KHAS-TV, Hastings, NE

ASIAN TELEVISION SALES

369 Broadway
Suite 109
San Francisco, CA 94133
Phone: 415-788-7056
Greg Sullivan, pres.
John Stewart, v.p., sales
Kathy Canosio, v.p., operations
Dick Kirby, account exec.

TV Stations Represented:

KHAI-TV, Honolulu, HI
KSCI, San Bernardino-Los Angeles, CA
KTSF, San Francisco, CA

★ BLAIR TELEVISION

(A Subsidiary of John Blair Communications Inc.)
1290 Ave. of the Americas
New York, NY 10104
Phone: 212-603-5000
Fax: 212-603-5453; 212-603-5423; 212-603-5003; 212-603-5501
TWX: 710-581-4351

James H. Rosenfield, chmn. & chief exec. officer

Timothy M. McAuliff, pres. & chief operating officer

James R. Kelly, sr. v.p./dir. of client services
William E. Breda Jr., sr. v.p./gen. sales mgr.
Floyd J. Gellini, sr. v.p./dir. of regional sales
Robert R. Saracen, v.p., sales administration
Sanford S. Ackerman, sr. v.p., finance & administration & chief financial officer
John B. Poor Jr., sr. v.p./dir. of support services

Kenneth P. Donnellon, v.p., advertising & communication

Steven A. Murphy, v.p./dir. of sales planning & analysis

Donald K. Williams, v.p./dir. of mktg.

Mayer R. Levinton, v.p./dir. of programming

George G. Dallas, v.p./dir. of data systems

Alan Picozzi, v.p./dir. of sales research

ABC Division:

Leo MacCourtney, division v.p.
Susan Levy, sales mgr., ABC Red Team
Linda Scutari, sales mgr., ABC Green Team
Patricia Yancovitz, dir., ABC research

CBS Division:

David J. Herman, division v.p.
Jack Hanington, v.p./sales mgr., CBS Red Team
Philip B. Kirk, v.p./sales mgr., CBS Green Team
Eugene M. Cunningham, v.p./dir., CBS research

NBC Division:

William F. Murphy, division v.p.
Peter Senseney, sales mgr., NBC Blue Team
Mark Goldstein, v.p./sales mgr., NBC Green Team
Christopher Raleigh, v.p./sales mgr., NBC Gold Team
Mary Jane Hayes, v.p./sales mgr., NBC Red Team
Cora Enriquez, v.p./dir., NBC research

Independent Division:

Thomas F. McGarrity, division v.p.
Lisa Fiorentinos, sales mgr., Independent Blue Team
Sal Tofano, sales mgr., Independent Red Team
Eugene M. Cunningham, v.p./dir., Independent research

Regional Offices:

ATLANTA, GA 30305: Seven Piedmont Center, Suite 610. Phone: 404-231-0232. Fax: 404-231-0797. Steve Castellaw, v.p./mgr., southeast region; Cynthia Morris, sales mgr.

BOSTON, MA 02116: 535 Boylston St. Phone: 617-536-6230. Fax: 617-536-6168. Carole J. Aaron, mgr.

CHARLOTTE, NC 28211: 2101 Rexford Rd., Suite 119E. Phone: 704-554-1284. Fax: 704-365-8460. Gayle Rabon, v.p./mgr.

CHICAGO, IL 60611: 455 N. Cityfront Plaza Dr., Suite 800. Phone: 312-321-6600. Fax: 312-321-6797. Harry B. Smart, vice chmn. emeritus; Sidney C. Brown, v.p./mgr.; David Biscaglia, sales mgr., Bulls; Brad Lasch, sales mgr., White Sox; Robert T. Jacobs, v.p./sales mgr., Blackhawks; Michael MacLean, v.p./sales mgr., Bears; James E.

Jump, v.p./sales mgr., Power; Charles W. Holmes, sales mgr., Cubs.

CLEVELAND, OH 44114: One Cleveland Center, 1375 E. Ninth St., Ninth Floor. Phone: 216-566-7000. Fax: 216-566-7356. Daniel F. Malmad, v.p./mgr.

DALLAS, TX 75240: One Lincoln Centre, 5400 LBJ Freeway, Suite 975/LB No. 7. Phone: 214-239-9600. Fax: 214-770-2420. Michael C. Howe, v.p./mgr.; James McGuire, v.p./sales mgr.

DENVER: 2851 S. Parker Rd., Suite 800, Aurora, CO 80014. Phone: 303-337-1308. Fax: 303-337-0089. Scott Blackett, v.p./mgr.

DETROIT, MI 48202: 225 Fisher Bldg. Phone: 313-871-3060. Fax: 313-871-7182. Paul T. Pearse, v.p./mgr.; Kathy Zimmerman, sales mgr.

HOUSTON, TX 77027: Five Post Oak Park, Suite 1740. Phone: 713-552-0600. Fax: 713-552-1712. Robert Weed, mgr.

JACKSONVILLE, FL 32207: Gulf Life Tower, Suite 1626. Phone: 904-399-1900. Fax: 904-398-6598. Glenna Pluchak, v.p./mgr.

LOS ANGELES, CA 90025: Westwood Gateway Bldg., 11111 Santa Monica Blvd., Suite 1900. Phone: 213-444-3500. Fax: 213-444-3580. Denison P. Godwin, v.p./mgr.; Liz Sexton, regional mgr.; Jeff Bumton, sales mgr.; Dodgers; Allan E. Keir, v.p./sales mgr.; Kings; Scott Pokard, sales mgr.; Raiders; Rick Rubin, sales mgr., Lakers

MIAMI, FL 33131: One Bayfront Plaza, 100 S. Biscayne Blvd., Suite 1103. Phone: 305-358-9911. Fax: 305-374-6426. Scott Dempsey, mgr.

MINNEAPOLIS, MN 55402: National City Bank Bldg., 510 Marquette Ave., Suite 617. Phone: 612-339-8894. Fax: 612-339-9238. David C. Crawford, mgr.

PHILADELPHIA, PA 19103: 1800 Kennedy Blvd., Fourth Floor. Phone: 215-568-6540. Fax: 215-568-1845. Robert F. Herbst, v.p./mgr.; Karen C. Harrison, sales mgr.

ST. LOUIS, MO 63102: The Equitable Bldg., 10 Broadway. Phone: 314-421-5262. Fax: 314-421-6529. William D. McKinstry, v.p./mgr.; Michael D. Murphy, v.p./sales mgr.

SAN FRANCISCO, CA 94111: 505 Sansome St. Phone: 415-434-2393. Fax: 415-392-1943. Sandra Boesch, mgr.

SEATTLE, WA 98121: 2033 Sixth Ave., Suite 350. Phone: 206-448-7771. Fax: 206-448-2668. Kevin Branigan, mgr.

TAMPA, FL 33607: 5005 W. Laurel St., Suite 205. Phone: 813-289-3979. Fax: 813-286-2412. Sarah Tyrrell, mgr.

TV Stations Represented:

ABC
KOAT-TV, Albuquerque, NM
KLAX-TV, Alexandria, LA

Station Reps

WJBF, Augusta, GA
 WBRZ, Baton Rouge, LA
 WCBD-TV, Charleston, SC
 KRCR-TV, Chico-Redding, CA
 WEWS, Cleveland, OH
 KRDO-TV, Colorado Springs-Pueblo, CO
 KMIZ, Columbia, MO
 WTVM, Columbus, GA
 WDTN, Dayton, OH
 WAND, Decatur, IL
 KUSA-TV, Denver, CO
 WJET-TV, Erie, PA
 KEZI-TV, Eugene, OR
 WPDE-TV, Florence, SC
 WPTA, Fort Wayne, IN
 WCJB, Gainesville, FL
 KJCTV, Grand Junction, CO
 KPVI, Idaho Falls-Pocatello, ID
 KODE-TV, Joplin, MO
 WATE-TV, Knoxville, TN
 WGXA, Macon, GA
 WISN-TV, Milwaukee, WI
 KOCO-TV, Oklahoma City, OK
 KETV, Omaha, NE
 KTVO, Ottumwa, IA-Kirksville, MO
 WMBB, Panama City, FL
 WHOI, Peoria, IL
 KOLO-TV, Reno, NV
 KAAL, Rochester-Austin, MN
 KTVI, St. Louis, MO
 WMDT, Salisbury, MD
 WIXT, Syracuse, NY
 WUTR, Utica, NY
 KRGV-TV, Weslaco, TX
 WWAY, Wilmington, NC
 KYMA, Yuma, AZ

CBS

WTAJ-TV, Altoona-Johnstown, PA
 WBAL-TV, Baltimore, MD
 WABI-TV, Bangor, ME
 KTVO, Billings, MT
 WBNG-TV, Binghamton, NY
 WBMG, Birmingham, AL
 KXLFTV, Butte, MT
 WWTW, Cadillac, MI
 WDEF-TV, Chattanooga, TN
 WCPO-TV, Cincinnati, OH
 WBNS-TV, Columbus, OH
 KDHL-TV, Duluth, MN-Superior, WI
 WEHT, Evansville, IN
 WINK-TV, Fort Myers, FL
 KRTP, Great Falls, MT
 WFMV-TV, Greensboro, NC
 WNCN-TV, Greenville, NC
 WHLT, Hattiesburg, MS
 WOWK-TV, Huntington-Charleston, WV
 WJTV, Jackson, MS
 WJHL-TV, Johnson City, TN
 KLBK-TV, Lubbock, TX
 WLUC-TV, Marquette, MI
 KPAX-TV, Missoula, MT
 KNOE-TV, Monroe, LA
 KOSA-TV, Odessa, TX
 WGME-TV, Portland, ME
 WTVR-TV, Richmond, VA
 KENS-TV, San Antonio, TX
 WYOU, Scranton & Wilkes-Barre, PA
 KELO-TV, Sioux Falls, SD
 WSPA-TV, Spartanburg-Greenville, SC
 KREM-TV, Spokane, WA
 WCTV, Tallahassee, FL-Thomasville, GA
 WIBW-TV, Topeka, KS
 WUSA, Washington, DC
 WSAW-TV, Wausau, WI
 WTRF-TV, Wheeling, WV
 KAUZ-TV, Wichita Falls, TX

NBC

KRBC-TV, Abilene, TX
 KAMR-TV, Amarillo, TX
 KTUU-TV, Anchorage, AK
 WXIA-TV, Atlanta, GA
 KXAN-TV, Austin, TX
 KGET, Bakersfield, CA
 KJAC-TV, Beaumont-Port Arthur, TX
 KFVR-TV, Bismarck, ND
 KTVB, Boise, ID

KTWO-TV, Casper, WY
 KWWL, Cedar Rapids, IA
 KXAS-TV, Dallas, TX
 KWQC-TV, Davenport, IA
 WHO-TV, Des Moines, IA
 KTSM-TV, El Paso, TX
 WOTV, Grand Rapids, MI
 WGAL-TV, Harrisburg-Lancaster-Lebanon-York, PA
 WAFF, Huntsville, AL
 WTHR, Indianapolis, IN
 WTLV, Jacksonville, FL
 KETK-TV, Jacksonville-Tyler-Longview, TX
 WILX-TV, Lansing, MI
 KVBC, Las Vegas, NV
 WLEX-TV, Lexington, KY
 WMTV, Madison, WI
 KOBI, Medford-Klamath Falls, OR
 KDTI, Medford-Klamath Falls, OR
 WMC-TV, Memphis, TN
 KARE, Minneapolis-St. Paul, MN
 WAVY-TV, Norfolk, VA
 WPSD-TV, Paducah, KY
 KPNX-TV, Phoenix, AZ
 KGW-TV, Portland, OR
 WPTF-TV, Raleigh-Durham, NC
 WLSL-TV, Roanoke, VA
 KCRATV, Sacramento, CA
 WSAV-TV, Savannah, GA
 KING-TV, Seattle, WA
 KVAL-TV, Shreveport, LA
 KYTV, Springfield, MO
 WWLP, Springfield, MA
 WFLA-TV, Tampa, FL
 KCEN-TV, Temple-Waco, TX
 WTWO, Terre Haute, IN
 KJRH, Tulsa, OK
 K3BAS, Twin Falls, ID
 WPTV, West Palm Beach, FL
 WFMJ-TV, Youngstown, OH

Independent

WXXA-TV, Albany, NY
 WLVI-TV, Boston, MA
 KVRN, Fargo, ND
 WGBA, Green Bay, WI
 KHNL, Honolulu, HI
 KSHB-TV, Kansas City, MO
 WLAX, La Crosse, WI
 KADN, Lafayette, LA
 KASN, Little Rock, AR
 KCAL, Los Angeles, CA
 WJTC, Pensacola, FL
 WNAC-TV, Providence, RI
 WUHF-TV, Rochester, NY
 KCBA, Salinas-Monterey, CA
 KICU-TV, San Francisco-San Jose, CA
 WUPW, Toledo, OH

BRYOSON MEDIA SALES INTERNATIONAL INC.—See Canadian Sales Reps

CAPITAL CITIES/ABC NATIONAL TV SALES

77 W. 66th St.
 19th Floor
 New York, NY 10023-6298
 Phone: 212-456-7777
 Fax: 212-456-7607
 John B. Watkins, pres.
 Philip J. Sweeney, v.p.
 Ed Pearson, gen. sales mgr.
 Michael Collieran, sales mgr., east
 Larry Price, sales mgr., west

Branch Offices:

ATLANTA, GA 30305: 3060 Peachtree Rd.
 NW. Phone: 404-266-1750. Deborah Shay,
 sales mgr.

BOSTON, MA 02116: One Exeter Plaza.
 Phone: 617-262-8989. Ted Ryan, sales mgr.

CHARLOTTE, NC 28211: 6525 Morrison Blvd.
 Phone: 704-364-6767. Marty Rolnick, sales
 mgr.

CHICAGO, IL 60601: 190 N. State St. Phone:
 312-899-4200. Scott Thomas, sales mgr.

DALLAS, TX 75251: 12222 Merit Dr., Suite
 1760. Phone: 214-960-7981. Michael Irvine,
 sales mgr.

DETROIT: 3000 Town Center, Suite 2001,
 Southfield, MI 48075. Phone: 313-355-4490.
 Hyla Kelly, sales mgr.

LOS ANGELES, CA 90067: 2020 Ave. of the
 Stars. Phone: 213-557-6241. Michael Jack,
 sales mgr.

PHILADELPHIA, PA 19131: 4100 City Line
 Ave. Phone: 215-879-3100. Bernie Prazenica,
 sales mgr.

ST. LOUIS, MO 63102: Equitable Bldg., 10 S.
 Broadway. Phone: 314-231-6050. Lew Leone,
 sales mgr.

SAN FRANCISCO, CA 94111: 900 Front St.
 Phone: 415-954-7810. Franklin Lowe, sales
 mgr.

TV Stations Represented:

WLS-TV, Chicago, IL
 WTVB, Durham-Raleigh-Fayetteville, NC
 KFNS-TV, Fresno, CA
 KTRK-TV, Houston, TX
 KABC-TV, Los Angeles, CA
 WABC-TV, New York, NY
 WPVI-TV, Philadelphia, PA
 KGO-TV, San Francisco, CA

CBS TELEVISION STATIONS NATIONAL SALES

51 W. 52nd St.
 New York, NY 10019
 Phone: 212-975-3671
 Fax: 212-975-7882
 Phil Press, v.p. & gen. mgr., sales & mktg.
 John Hirsch, dir., national spot sales
 Carl Miller, dir., New York spot sales
 Melinda Duchak, dir., research
 Gordon Hughes, v.p. mktg.

Branch Offices:

ATLANTA, GA 30305: 11 Piedmont Center.
 Phone: 404-261-2227. Judy Pillow, mgr.

BOSTON, MA: 218 Newbury St., Third Floor.
 Moe Peck, mgr.

CHICAGO, IL 60611: 630 N. McClurg Court.
 Phone: 312-944-6000. Phil Waterman, mgr.

DALLAS: 545 E. John Carpenter Freeway,
 Irving, TX 75062. Phone: 214-556-1245. Sandy
 Delaunay, mgr.

DETROIT: 26877 Northwestern Hwy.,
 Southfield, MI 48034. Phone: 313-476-5812.
 Tom Capaldi, mgr.

LOS ANGELES, CA 90067: 1801 Century Park
 W. Phone: 213-559-4967. Julie Ballard, mgr.

SAN FRANCISCO, CA 94111: One Embar-
 cadero, Suite 3237. Phone: 415-433-0500.
 Franklin Wheeler, mgr.

WASHINGTON, DC 20036: 1800 M St. NW,
 Suite 300. Sonia Milliner, mgr.

TV Stations Represented:

WBBM-TV, Chicago, IL
 KCBS-TV, Los Angeles, CA
 WCIX, Miami, FL
 WCBS-TV, New York, NY
 WCAU-TV, Philadelphia, PA

CLEM & LOWRANCE INC.

6095 Lake Forrest Dr.
 Suite 100
 Atlanta, GA 30328
 Phone: 404-255-0521
 Clyde L. Clem Jr., pres.

Joe H. Carey, v.p., sales
 Ron Bladon, sales mgr.

Branch Office:

DALLAS, TX 75240: One Galleria Tower, Suite
 1865. Phone: 214-701-8585. Steve McDonald,
 sales mgr.; Graham McKernan, sales exec.

TV Stations Represented:

NBC Owned Stations
 NBC Spot Sales

OOME & ASSOCIATES INC.

4018 Mount Royal Blvd.
 Allison Park, PA 15101
 Phone: 412-486-8166
 Fax: 412-486-1143
 Stephen Rooney Jr., pres.
 Melinda Mattheis, sales coordinator

Branch Office:

PHILADELPHIA, PA 19118: 8450 Ardleigh St.
 Phone: 215-242-3660. Robert Dome; Arlene
 Montgomery, sales

TV Stations Represented:

WBOY-TV, Clarksburg-Fairmont, WV
 WTAP-TV, Parkersburg, WV-Marietta, OH
 WHIZ-TV, Zanesville, OH

OORA-CLAYTON AGENCY INC.

Drawer 33100
 Decatur, GA 30033
 Phone: 404-633-9080
 Fax: 404-320-1942
 Richard W. Hughes
 Arlette Haight

EUGENE F. GRAY CO.

1156 W. 103rd St.
 Suite 215
 Kansas City, MO 64114
 Phone: 816-471-5502
 Eugene F. Gray
 N. K. Gray

GROUP W TELEVISION SALES

90 Park Ave.
 New York, NY 10016
 Phone: 212-883-6100
 Edward Goldman, pres.
 David Pleger, v.p. & dir. of operations
 Jeff Osborne, v.p. & sales dir.
 Greg Schaefer, New York sales mgr.
 Bob Kaplan, group sales mgr.
 Anthony DeThomas, controller
 Joseph Piccirillo, dir., research

Branch Offices:

ATLANTA, GA 30328: No. 2 Concourse Pkwy.,
 Suite 185. Phone: 404-885-5336. Craig Kopp-
 mann, sales mgr.

BALTIMORE, MD 21211: Television Hill.
 Phone: 301-466-0013. Doug Pinkerton, sales
 mgr.

BOSTON, MA 02134: 1170 Soldiers Field Rd.
 Phone: 617-787-7000. Scott Brady, sales mgr.

CHICAGO, IL 60611: 655 City Front Plaza, NBC
 Tower. Phone: 312-245-4830. Stephanie
 Levine, sales mgr.

DALLAS, TX 75251: 12221 Merit Dr., Suite
 620. Phone: 214-458-9767. Jerry Danford,
 sales mgr.

DETROIT: 31000 Telegraph Rd., Suite 200,
 Birmingham, MI 48010. Phone: 313-647-
 8960. Robert E. Newsham, sales mgr.

LOS ANGELES, CA 90048: 6500 Wilshire
 Blvd., Suite 1850. Phone: 213-655-3556. Alan
 Buckman, sales mgr.

PHILADELPHIA, PA 19106: Independence
 Mall East. Phone: 215-238-4966. Darryl Trent,
 sales mgr.

SAN FRANCISCO, CA 94111: 825 Battery St. Phone: 415-765-8793. Chuck Prewitt, sales mgr.

TV Stations Represented:

WJZ-TV, Baltimore, MD
WBZ-TV, Boston, MA
KYW-TV, Philadelphia, PA
KDKA-TV, Pittsburgh, PA
KPIX, San Francisco, CA

HARRINGTON, RIGTER & PARSONS INC.

805 Third Ave.
New York, NY 10022
Phone: 212-418-3100
Fax: 212-418-3168; 212-418-3190
John J. Walters Jr., pres.
Peter F. Ryan, exec. v.p.
Michael Carson, v.p. & group mgr., Red
Thomas M. Comerford, v.p., regional sales & sales training
Pierce H. Foster, v.p. & group mgr., Green
James Curtin, v.p. & dir. of program services
Thomas M. Hamilton, v.p. & dir., mktg.
Frank Morello, v.p. & group mgr., Blue
Stephen H. Raffel, v.p., research
Bruce Mello, v.p. & group mgr., Gold
Michael S. Schwartz, v.p. & group mgr., Silver
Joel Gutman, sales mgr., Blue
Les Abrams, sales mgr., Green
Betty Zarro, sales mgr., Gold
Paul Grimes, sales mgr., Red
Ken Freedman, sales mgr., Silver

Branch Offices:

ATLANTA, GA 30326: 3340 Peachtree Rd. NE. Phone: 404-237-7768. Fax: 404-365-8139. John Radovich, v.p. & Atlanta sales mgr.

BOSTON, MA 02116: One Exeter Plaza. Phone: 617-247-4004. Fax: 617-421-0933. Catherine Shaffer, New England sales mgr.

CHARLOTTE, NC 28210: 6100 Fairview Rd. Phone: 704-553-7799. Fax: 704-553-2824. Mark Chapman, sales mgr.

CHICAGO, IL 60611: 444 N. Michigan Ave. Phone: 312-222-5500. Fax: 312-222-4103. Steve Shadid, v.p. & Chicago sales mgr.; Bill Bannister, sales mgr., Green; Harriet Mulder, sales mgr., Blue; Catherine Considine, sales mgr., Gold; Gary Bradley, sales mgr., Red

CLEVELAND, OH 44114: 815 Superior Ave. NE. Phone: 216-861-2265. Fax: 216-861-5946. Gerry Pas, Cleveland sales mgr.

DALLAS, TX 75206: Campbell Centre I. Phone: 214-369-3925. Fax: 214-373-3101. Larry Ramsey, Dallas sales mgr.

DETROIT: 4000 Town Center, Southfield, MI 48075. Phone: 313-353-3370. Fax: 313-353-9237. Douglas Christie, Detroit sales mgr.

LOS ANGELES: 8484 Wilshire Blvd., Beverly Hills, CA 90211. Phone: 213-853-5900. Fax: 213-653-2109. Jan Eggers Thackabery, v.p., Los Angeles sales mgr.; Cathy Carmack Jones, sales mgr., Gold; Michael Kaufman, sales mgr., Green; Richard Pieters, sales mgr., Blue; David Palmer, sales mgr., Red

MINNEAPOLIS, MN 55402: 105 S. Fifth St. Phone: 612-332-2446. Fax: 612-332-6741. James Jowett, Minneapolis sales mgr.

PHILADELPHIA, PA 19103: One Penn Center, 1617 JFK Blvd. Phone: 215-665-1170. Fax: 215-665-1301. Michael D. Miglino, v.p. & Philadelphia sales mgr.

ST. LOUIS, MO 63101: 720 Olive St. Phone: 314-231-9797. Fax: 314-231-5414. Bruce Butler, St. Louis sales mgr.

SAN FRANCISCO, CA 94104: 235 Montgomery St. Phone: 415-781-4125. Fax: 415-781-1908. William Wexelblatt, v.p. & San Francisco sales mgr.

SEATTLE, WA 98101: Plaza 600, Sixth & Stewart Sts. Phone: 206-443-1700. Fax: 206-443-8859. Cara O'Donnell, Seattle sales mgr.

TAMPA, FL 33609: 4830 W. Kennedy Blvd. Phone: 813-267-0204. Fax: 813-286-1465. Ron Schruett, Tampa sales mgr.

TV Stations Represented:

WLOS, Asheville, NC-Greenville, SC
WAGA-TV, Atlanta, GA
KTBC-TV, Austin, TX
KERO-TV, Bakersfield, CA
WVTM-TV, Birmingham, AL
WSBK-TV, Boston, MA
WCAX-TV, Burlington, VT
WCNC-TV, Charlotte, NC
WIS-TV, Columbia, SC
KTXN-TV, Dallas, TX
WJBK-TV, Detroit, MI
WFIE-TV, Evansville, IN
KTHI-TV, Fargo, ND
WLUK-TV, Green Bay, WI
WHTM-TV, Harrisburg, PA
KHON-TV, Honolulu, HI
KRIV, Houston, TX
WJKS, Jacksonville, FL
WJAC-TV, Johnstown, PA
KAITV, Jonesboro, AR
KPLC-TV, Lake Charles, LA
KLAS-TV, Las Vegas, NV
WKYT-TV, Lexington, KY
WAVE, Louisville, KY
WISC-TV, Madison, WI
WSVN, Miami, FL
WALA-TV, Mobile, AL
WSFA, Montgomery, AL
WVUE, New Orleans, LA
KFOR-TV, Oklahoma City, OK
KTSP-TV, Phoenix, AZ
KOIN-TV, Portland, OR
WDBJ, Roanoke, VA
WOKR, Rochester, NY
WTSP-TV, St. Petersburg-Tampa, FL
KNSD, San Diego, CA
KNTV, San Jose, CA
KEYT-TV, Santa Barbara, CA
KXLY-TV, Spokane, WA
WTOL-TV, Toledo, OH
KAPP, Yakima, WA

HSN BROADCASTING SALES

390 W. Market St.
Newark, NJ 07107
Phones: 201-643-6800; 212-582-6800
Fax: 201-480-1361

TV Stations Represented:

KHSH, Alvin, TX
WEHS, Aurora-Chicago, IL
WHSW, Baltimore, MD
WQHS, Cleveland, OH
WYHS, Hollywood-Miami, FL
KHXS, Irving, TX
WHSB, Marlborough, MA
WHSE, New York, NY-Newark, NJ
KHSC, Ontario, CA
WHSI, Smithtown, NY
WBHS, Tampa, FL
WHSP, Vineland, NJ

HYETT/RAMSLAND INC.

630 Baker Bldg.
Minneapolis, MN 55402
Phone: 612-339-7179
Fax: 612-339-7182
James O. Ramsland, pres.

TV Stations Represented:

WQTV, Boston, MA
KDHL-TV, Duluth, MN-Superior, WI
KFBB-TV, Great Falls, MT

WGBA, Green Bay, WI
KTVH, Helena, MT
WKBT, La Crosse, WI
WMTV, Madison, WI
KOSA-TV, Odessa, TX
WHOI, Peoria, IL
KTTC, Rochester, MN
WQRF-TV, Rockford, IL
KCAU-TV, Sioux City, IA
WSAW-TV, Wausau, WI
WTRF-TV, Wheeling, WV

INTERNATIONAL ADVERTISING SALES

432 Park Ave. S
13th Floor
New York, NY 10016
Phone: 212-685-0590
Fax: 212-545-9832
Marc Hirsh, exec. v.p. & chief operating officer
Richard Buck, sr. v.p. & sales mgr.
Barbara Fultz, v.p., advertising sales
Bob Dahill, v.p., advertising sales
Rosanne Legano, v.p., advertising sales
Nancy Cohen, v.p., advertising sales

Branch Office:

CHICAGO, IL 60601: 35 E. Wacker Dr., Suite 1356. Phone: 312-346-6333. Fax: 312-346-0042. Kit Simon, v.p., advertising sales

HOOPER JONES ASSOCIATES INC.

3322 W. Peterson Ave.
Suite 105
Chicago, IL 60659
Phone: 312-478-5544
Fax: 312-478-5133

JUST MEDIA

5050 Kitzmiller Rd.
New Albany, OH 43054
Phone: 614-855-7676
Fax: 614-855-7677
Deborah Beetham, pres.
Charles Ford, v.p.
Page Price, dir., operations

KATZ COMMUNICATIONS INC.

One Dag Hammarskjold Plaza
New York, NY 10017-2289
Phones: 212-572-5500; 212-572-9200
TWX: 710-581-4909; 710-581-3872/3871;
710-581-5249/2384
James L. Greenwald, chmn. & chief exec. officer
Arnold Sheffer, sr. v.p., chief financial officer
Michael I. Packman, sr. v.p.
Maria-Luise Busi, v.p. & controller
Peter M. Kelly, treas.
Lucille F. Luongo, v.p., corporate relations

Katz Television Group:

Pete Goulazian, pres.
Paul D. Arnzen, sr. v.p. & dir., new business
Richard D. Weinstein, v.p., planning & development
John von Soosten, v.p. & dir., programming
Mark Shottland, v.p., special sales projects

Katz American Television:

Jim Belyonias, pres.
Michael Hugger, v.p. & gen. sales mgr., Red
Stars & Eagles
Ibra Morales, v.p. & gen. sales mgr., White & Blue
Keith Green, v.p. & mgr., White
Kenneth Perren, v.p., national sales mgr., Blue
John Shannon, v.p. & mgr., Red
Swain Weiner, v.p. & national sales mgr., Eagles
Russ White, v.p. & national sales mgr., Stars & office mgr.
Bob Scutari, mgr., Eagles
John Rossi, v.p. & mgr., Stars
Jay Zeitchik, v.p. & mgr., Blue

Bill Carroll, v.p. & dir., programming
Chickie Bucco, v.p. & dir., direct-response advertising
Lisa Schoenback, v.p. & dir., sales research

Katz Continental Television:

Tom Olson, pres.
Jack Higgins, v.p. & gen. mgr.
Ardie Bialek, v.p., national sales mgr., West
Jerry Cifarelli, v.p. & national sales mgr., East
Jay Friesel, v.p. & national sales mgr., Southeast
Bob Swan, v.p. & national sales mgr., West Central
Maury Wind, v.p. & national sales mgr., South Central
Margaret Tjepkema, v.p. & national sales mgr., East Central
Chris Jordan, v.p. & mgr., East
Mark Ryan, v.p. & mgr., West, West Central
Gregg Robinson, mgr., South Central
Michael Spiesman, v.p. & mgr., Southeast
Chris Jordan, mgr., East Central
Mitchell Prayer, v.p. & dir., programming
Chickie Bucco, v.p. & dir., direct-response advertising
Michael Steinberg, v.p. & dir., sales research

Katz Hispanic Television Sales:

John Cuddihy, dir.

Katz Independent Television:

Marty Ozer, pres.
Mickey Colen, v.p., regional sales mgr.
Pat Garvey, v.p. & national sales mgr., Lancers
Michael Raounas, v.p. & national sales mgr., Sabers
Stuart Zuckerman, v.p. & national sales mgr., Swords
Jill Novorro, v.p. & mgr., Lancers
Brian McCullough, mgr., Swords
Yolanda O'Hern, mgr., Swords
Paul Wilson, mgr., Sabers
Eric Krasno, mgr., sports sales
Bob Einhorn, v.p. & dir., sales research
Donna Fee, dir., mktg.

Branch Offices:

ATLANTA, GA 30305: 6 Piedmont Center, Suite 710. Phone: 404-233-0203. TWX: 810-751-8235. John R. Mathias, v.p. & mgr., American; Swan Burris, v.p. & mgr., Continental & Hispanic; Harry Stinson, v.p., sales mgr., Independent

BOSTON, MA 02116-4396: Statler Office Bldg., 20 Providence St., Suite 220. Phones: 617-542-5466 (American); 617-542-5458 (Continental); 617-542-0955 (Independent). TWX: 710-321-0516. Ruth Robertson, v.p. & mgr., American; Alan Friedman, mgr., Independent; Paul Bowlin, mgr., Continental & Hispanic

CHARLOTTE, NC 28211-3514: 6525 Morrison Blvd., Suite 400. Phone: 704-365-4485. TWX: 810-621-0427. Mark Turner, v.p. & mgr.

CHICAGO, IL 60611-3964: 444 N. Michigan Ave. Phones: 312-836-0500 (American & Continental); 312-836-0800 (Independent). TWX: 910-221-4425 (American & Continental); 910-221-5618 (Independent). Thomas Morrissey, v.p. & gen. mgr., American Red; John Crenna, v.p. & mgr., White American; Bob Johnston, v.p. & mgr., American Eagles; John Wall, v.p. & mgr., Continental, Gold; Kim Bradley, v.p. & mgr., Continental Olympic; Gigi Dolan, v.p. & sales mgr., Independent Sabers & Lancers; Kerry Schwartz, v.p. & sales mgr., Independent Swords; John Doyle, v.p. & mgr., Independent Lancers/Sabers; Angela Gardaphe, Hispanic

CLEVELAND, OH 44115: Statler Office Tower, Euclid & E. 12th Sts., Suite 309. Phones: 216-621-7924 (American & Continental); 216-621-7755 (Independent). TWX: 810-421-8238. Stephen L. Thompson, v.p. & mgr.,

Station Reps

American & Continental; Dennis Taylor, mgr., Independent; Ray Mendelson, Hispanic

DALLAS, TX 75201: 300 Crescent Court, Suite 400. Phone: 214-978-4900. TWX: 910-861-4173. Gina Burks, mgr., American; Neil Davis, mgr., Continental; Melba Meade, sales mgr., Independent; Candy Orem, Hispanic

DENVER: One DTC, 5251 DTC Pkwy., PH 5, Englewood, CO 80111-2702. Phone: 303-740-8765. TWX: 910-935-0880. James M. Leary, mgr.

DETROIT: 3310 W. Big Beaver Rd., Suite 501, Troy, MI 48064. Phones: 313-649-6390 (American); 313-649-6381 (Continental); 313-649-5472 (Independent). TWX: 810-232-4834. Karen Nielsen, v.p. & mgr., American; John Hoffman, v.p. & mgr., Continental; Sandie Lanza, sales mgr., Independent

HOUSTON, TX 77027: 2900 Wesleyan, Suite 625. Phone: 713-961-5195. TWX: 910-881-1037. Pepper Gould, mgr.

JACKSONVILLE, FL 32202: 2201 Independent Square, Suite 2201. Phone: 904-358-2914. TWX: 810-827-0489. Scott Gudzak, v.p. & mgr.

KANSAS CITY, MO 64105: 1100 Main St., Suite 1890. Phone: 816-842-2606. TWX: 910-771-0556. Peter A. Logli, v.p. & mgr.

LOS ANGELES, CA 90048: 6420 Wilshire Blvd. Phones: 213-852-8700 (American & Continental); 213-852-8800 (Independent). TWX: 910-321-3734 (American); 910-321-3740 (Continental); 910-321-3310 (Independent). Warren Ermish, v.p. & mgr., American, Red; Phil Melchers, mgr., American, White; Raleigh Fitzpatrick, v.p. & mgr., Continental Gold; Howard (Skip) Vose, v.p. & mgr., Continental Silver; Izzy Rostovsky, mgr., Independent Swords; Kevin McCann, mgr., Independent Sabers & Lancers; Jodi Rogaway, mgr., religious advertising sales; Ellen Judson, Hispanic

MIAMI: 3440 Hollywood Blvd., Suite 480, Hollywood, FL 33021. Phone: 305-961-3881. TWX: 510-954-9525. Benjamin Wolf, v.p. & sales mgr.; Jay Jenny-Doro, Hispanic

MINNEAPOLIS, MN 55402: Piper Jaffray Tower, 222 S. 9th St., Suite 2885. Phones: 612-339-4405 (American); 612-339-7711 (Continental); 612-339-8734 (Independent). TWX: 910-576-2852. Skip Dornseif, v.p. & mgr., American; John C. Aronson, v.p. & mgr., Continental; Peg Schabes, sales mgr., Independent; Anne Martin, Hispanic

PHILADELPHIA, PA 19103: Eight Penn Center, Suite 1050. Phones: 215-567-7950; 215-864-0252. TWX: 710-670-6219. David Chodikoff, v.p. & mgr., American & Continental; Sam Feinberg, v.p. & mgr., Independent

PORTLAND, OR 97204-1461: 111 S.W. Fifth Ave., Suite 1440. Phone: 503-226-3973. TWX: 910-464-4172. Jodi Rogaway, mgr.

ST. LOUIS, MO 63102-1795: 10 S. Broadway, Equitable Bldg., Fifth Floor. Phones: 314-231-1868; 314-241-3282. TWX: 910-761-0528. Patrick Schroder, v.p. & mgr., American; Ed Adams, mgr., Continental; Marion Bock, v.p. & mgr., Independent; Jim Steward, Hispanic

SAN FRANCISCO, CA 94105-1575: 100 Spear St., Suite 1900. Phone: 415-777-3377. TWX: 910-372-7219; 910-372-7265. Karen Baner-Orofino, mgr., American; Stanton Jones, v.p.

& mgr., Continental; Anthony Santino, v.p. & mgr., Independent; Val Punwar, Hispanic

SEATTLE, WA 98121: Fourth & Battery Bldg., Suite 950. Phone: 206-441-6400. TWX: 910-444-1382. Karla Barton-Segale, mgr., American & Continental; Kevin Cahill, mgr., Independent

TAMPA, FL 33609: One Urban Center, 4830 W. Kennedy Blvd., Suite 400. Phone: 813-874-9686. TWX: 810-848-0246; 810-848-0143. Tom Barrett, mgr.

WASHINGTON, DC 20036: 1233 20th St. NW, Suite 203. Phone: 202-872-5880. TWX: 710-822-9780. Fran Cohen, sales mgr.; Jeff Elghart, Hispanic

TV Stations Represented:

Katz American Television

WLOX-TV, Biloxi-Gulfport-Pascagoula, MS
WCVB-TV, Boston, MA
WGRZ-TV, Buffalo, NY
WSAZ-TV, Charleston-Huntington, WV
WLWT, Cincinnati, OH
WCMH-TV, Columbus, OH
WKEF, Dayton, OH
KMGH-TV, Denver, CO
WXYZ-TV, Detroit, MI
WZZM-TV, Grand Rapids, MI
WXII, Greensboro-High Point & Winston-Salem, NC

WTNH-TV, Hartford-New Haven, CT
KMBC-TV, Kansas City, MO
WBIR-TV, Knoxville, TN
WLKY-TV, Louisville, KY
WREG-TV, Memphis, TN
WDSU-TV, New Orleans, LA
KMTV, Omaha, NE
WCPX-TV, Orlando, FL
WTAE-TV, Pittsburgh, PA
WJAR, Providence, RI
WRAL-TV, Raleigh-Durham, NC
WRIC-TV, Richmond-Petersburg, VA
KSDK, St. Louis, MO
KUTV, Salt Lake City, UT
WNEP-TV, Scranton & Wilkes-Barre, PA
KOMO-TV, Seattle, WA
KQVR, Stockton-Sacramento, CA
WTVG, Toledo, OH
KSNW, Wichita, KS

Katz Independent Television

KBVO-TV, Austin, TX
WTTD, Birmingham, AL
WCCB, Charlotte, NC
WFFF-TV, Fort Wayne, IN
WAWS-TV, Jacksonville, FL
WWCP-TV, Johnstown, PA
WGBO-TV, Joliet, IL
KCOP, Los Angeles, CA
WBFS-TV, Miami, FL
WCGV-TV, Milwaukee, WI
KMSP-TV, Minneapolis-St. Paul, MN
WZTV, Nashville, TN
WWOR-TV, New York, NY-Secaucus, NJ
KGMC, Oklahoma City, OK
WGBS-TV, Philadelphia, PA
KNXV-TV, Phoenix, AZ
KPTV, Portland, OR
KUSI-TV, San Diego, CA
KBHK-TV, San Francisco, CA
KOKI-TV, Tulsa, OK

Katz Television Continental

KTAB-TV, Abilene, TX
KTEN, Ada-Ardmore, OK
WALB-TV, Albany, GA
KGGM-TV, Albuquerque, NM
KALB-TV, Alexandria, LA
KVII-TV, Amarillo, TX
KIMO, Anchorage, AK
WJSU-TV, Anniston, AL
WAGT, Augusta, GA
KBAK-TV, Bakersfield, CA
WLBZ-TV, Bangor, ME

WAFB, Baton Rouge, LA
KBMT, Beaumont, TX
WQAY-TV, Beckley-Bluefield-Oak Hill, WV
KTVZ, Bend, OR
KULR-TV, Billings, MT
WMGC-TV, Binghamton, NY
KXMB-TV, Bismarck, ND
KBCJ-TV, Boise, ID
WBKO, Bowling Green, KY
WVNY, Burlington, VT-Plattsburgh, NY
KFVS-TV, Cape Girardeau, MO-Paducah, KY
WWNY-TV, Carthage-Watertown, NY
KGWC-TV, Casper, WY
KGAN, Cedar Rapids-Waterloo, IA
WCIV, Charleston, SC
WVIR-TV, Charlottesville, VA
WRCB-TV, Chattanooga, TN
KGWN-TV, Cheyenne, WY
KCPM, Chico, CA
WDTV, Clarksburg-Weston, WV
KKTU, Colorado Springs-Pueblo, CO
WOLO-TV, Columbia, SC
WRBL, Columbus, GA
WOI-TV, Des Moines-Ames, IA
WDHN, Dothan, AL
KBJR-TV, Duluth, MN-Superior, WI
KVIA-TV, El Paso, TX
WETM-TV, Elmira-Corning, NY
WICU-TV, Erie, PA
KVAL-TV, Eugene, OR
KIEB-TV, Eureka, CA
WEVV, Evansville, IN
KATN, Fairbanks, AK
WDAY-TV, Fargo, ND
KNAZ-TV, Flagstaff, AZ
WBTW, Florence, SC
WBBH-TV, Fort Myers, FL
KFSM-TV, Fort Smith, AR
KREX-TV, Grand Junction, CO
KFBB-TV, Great Falls, MT
WBAY-TV, Green Bay, WI
WABG-TV, Greenwood-Greenville, MS
WHAG-TV, Hagerstown, MD
KHQA-TV, Hannibal, MO-Quincy, IL
KGBT-TV, Harlingen, TX
WHP-TV, Harrisburg-York, PA
WHSV-TV, Harrisonburg, VA
KGMB, Honolulu, HI
WHNT-TV, Huntsville-Decatur-Florence, AL
KIDK, Idaho Falls-Pocatello-Blackfoot, ID
WBBJ-TV, Jackson, TN
WLBT-TV, Jackson, MS
KRCG-TV, Jefferson City, MO
KSNF, Joplin, MO-Pittsburg, KS
KJUD-TV, Juneau, AK
KHGI-TV, Kearney-Hastings-Lincoln, NE
WXOW-TV, La Crosse, WI
KATC, Lafayette, LA
WLFI-TV, Lafayette-Kokomo, IN
KGNB-TV, Laredo, TX
WDAM-TV, Laurel-Hattiesburg, MS
WTVQ-TV, Lexington, KY
WLIO, Lima, OH
KARK-TV, Little Rock, AR
KCBD-TV, Lubbock, TX
WSET-TV, Lynchburg-Roanoke, VA
WMAZ-TV, Macon, GA
WKOW-TV, Madison, WI
KEYC-TV, Mankato, MN
KIMT, Mason City, IA-Rochester-Austin, MN
KDRV, Medford, OR
WTOK-TV, Meridian, MS
KMID-TV, Midland & Odessa, TX
KECI-TV, Missoula, MT
WKRQ-TV, Mobile, AL-Pensacola, FL
WQAD-TV, Moline, IL
KTVE, Monroe, LA-El Dorado, AR
WAKA, Montgomery-Selma, AL
WOGX, Ocala-Gainesville, FL
KESQ-TV, Palm Springs-Indio, CA
WJHG-TV, Panama City, FL
WEEK-TV, Peoria, IL
WCSH-TV, Portland, ME
WAGM-TV, Presque Isle, ME
KOTA-TV, Rapid City, SD
KTVN, Reno, NV
WFR-TV, Rockford, IL
KBIM-TV, Roswell, NM

KQTV, St. Joseph, MO
WBNB-TV, St. Thomas, VI
WBOC-TV, Salisbury, MD
KLST, San Angelo, TX
WLLI, San Juan-Caguas, PR
KCOY-TV, Santa Maria-Santa Barbara, CA
WTOC-TV, Savannah, GA
KTBS-TV, Shreveport, LA
KCAU-TV, Sioux City, IA
KSFY-TV, Sioux Falls-Mitchell, SD
WSBT-TV, South Bend, IN
KHQ-TV, Spokane, WA
KOLR, Springfield, MO
WGGB-TV, Springfield, MA
WICS, Springfield-Champaign, IL
WSTM-TV, Syracuse, NY
WTHI-TV, Terre Haute, IN
KSNT, Topeka, KS
WPBN-TV, Traverse City-Cadillac, MI
KGUN, Tucson, AZ
WTV, Tupelo-Columbus, MS
WCFT-TV, Tuscaloosa, AL
KMVT, Twin Falls, ID
KLTU, Tyler-Longview, TX
WKTV, Utica, NY
KAVU-TV, Victoria, TX
KXXV, Waco, TX
WITN-TV, Washington-Greenville-New Bern, NC
WAOW-TV, Wausau, WI
WPEC, West Palm Beach, FL
KFDX-TV, Wichita Falls, TX
WECT, Wilmington, NC
KIMA-TV, Yakima, WA
WKBN-TV, Youngstown, OH
KVEL-TV, Yuma, AZ
WHIZ-TV, Zanesville, OH

KETTELL-CARTER INC.

31 St. James Ave.
Boston, MA 02116
Phone: 617-423-3535
Fax: 617-423-4604
John D. Kettell, pres.
Beth M. Kettell, v.p.

TV Station Represented (New England only):

WNNE-TV, Hartford, VT-Hanover, NH

LANDIN MEDIA

2929 E. Camelback Rd.
Suite 220
Phoenix, AZ 85016
Phone: 602-935-5700
Sherry Swanson, asst. to v.p.

PAUL MILLER & CO.

3710 Rawlins St.
Suite 1100
Dallas, TX 75219
Phone: 214-528-2923

MMT SALES INC.

150 E. 52nd St.
New York, NY 10022
Phone: 212-319-8008
Fax: 212-838-1315
TWX: 710-581-6715; 710-581-2103
Gary Scollard, chmn. & chief exec. officer
Jack Oken, pres.
Charles Lizzo, exec. v.p.
Don Gorman, sr. v.p. & dir. of support services
Ted Van Erk, sr. v.p. & dir. of affiliate sales
Murray Berkowitz, sr. v.p. & dir. of independent sales

Dan O'Kane, corporate v.p., finance
Jon Gluck, corporate v.p., programming
Al Cannarella, corporate v.p., research
Dolores White, corporate v.p., business operations
Maureen Boylan, corporate v.p., computer operations
Robert J. Kizer, v.p., planning & development
Kenneth R. Better, v.p., sports & special events
Joe Gangone, v.p. & group mgr., affiliate sales
Karen Schmidtko, v.p. & group mgr., independent sales

Mary Jane Laidlaw, sales mgr., Affiliate Team A

Julie Weiss, sales mgr., Affiliate Team B
Dan Lucci, sales mgr., Affiliate Team D
Michael Markowitz, sales mgr., Independent Team A

Jay Rosenthal, sales mgr., Independent Team B

Roy Israel, sales mgr., Independent Team C
Craig Fabricant, sales mgr., Independent Team D

Matt Shapiro, v.p. & dir. of programming
Lou Dennig, assoc. dir. of programming
Kerry Boehme, dir. of research
Carmen King, dir. of computer operations
Ethel Melcher, dir. of station services
Elaine Linker, v.p. & dir. of sales training

Branch Offices:

ATLANTA, GA 30339: 6201 Powers Ferry Rd. Phone: 404-955-1369. TWX: 810-600-0466. Fax: 404-952-4034. Tom Rice, v.p. & regional group mgr.

BOSTON, MA 02116: 545 Boylston St. Phone: 617-267-7707. TWX: 710-321-1664. Fax: 617-267-4717. Morris Peck, v.p. & branch mgr.

CHARLOTTE, NC 28210: 6135 Park Rd. Phone: 704-552-7151. TWX: 810-421-0328. Fax: 704-552-9702. Robbie Hom, branch mgr.

CHICAGO, IL 60611: 444 N. Michigan Ave. Phone: 312-467-9810. TWX: 910-221-2240; 910-221-2227. Fax: 312-467-9808. Mike Held, v.p. & regional group mgr.; Diane Donow, sales mgr., Team A; Ed List, sales mgr., Team B; Ward Lewis, sales mgr., Teams C-I & C-II; Aleyne Larner, sales mgr., Team D

CLEVELAND, OH 44114: 1717 E. Ninth St. Phone: 216-621-1933. TWX: 810-421-8450. Fax: 216-621-8145. Giorgiann Pace, branch mgr.

DALLAS, TX 75251: 12790 Merit. Phone: 214-980-9855. TWX: 910-861-9068. Fax: 214-991-8479. Peter Uzelac, v.p. & branch mgr., Team A; Dianne Downey, sales mgr., Team B

DETROIT: 50 W. Big Beaver Rd., Troy, MI 48084. Phone: 313-680-1300. TWX: 810-232-4919. Fax: 313-680-1867. Dave Brangan, sales mgr., Team A; Steve Rychman, sales mgr., Team B

HOUSTON, TX 77057: 5847 San Felipe Rd. Phone: 713-226-9705. TWX: 810-421-0072. Fax: 713-266-3039. Doug Sallows, branch mgr.

LOS ANGELES, CA 90036: 5900 Wilshire Blvd. Phone: 213-937-6434. TWX: 910-321-3966. Fax: 213-935-8591. Ray Heacox, v.p. & regional group mgr.; Jason Kleinhein, sales mgr., Team A; Joan Eckersley, sales mgr., Team B; Lori Misicka, sales mgr., Teams C-I & C-II; Ron Garfield, sales mgr., Team D

MIAMI: 2699 Stirling Rd., Fort Lauderdale, FL 33312. Phone: 305-961-9398. TWX: 810-848-5132. Fax: 305-964-0895. Jim Manown, branch mgr.

MINNEAPOLIS: 5100 Eden Ave. S. Edina, MN 55436. Phone: 612-929-8571. TWX: 910-576-3489. Fax: 612-929-0046. Nan Diley, branch mgr.

PHILADELPHIA, PA 19102: 2 Penn Center. Phone: 215-568-6570. TWX: 710-670-1869. Fax: 215-568-2523. Jim Ross, branch mgr.

ST. LOUIS, MO 63101: One Center Plaza. Phone: 314-421-5360. TWX: 910-761-1026. Fax: 314-421-1733. Suzanne Teagle, branch mgr.

SAN FRANCISCO, CA 94107: 185 Berry St. Phone: 415-777-0655. TWX: 910-372-6112. Fax: 415-777-3438. Gene Pizzolato, branch mgr.

TV Stations Represented:

KCIT, Amarillo, TX
WUTV, Buffalo, NY
WCBD-TV, Charleston, SC
WPWR-TV, Chicago, IL
WUAB, Cleveland, OH
KTVT, Dallas, TX
WHBF-TV, Davenport, IA-Rock Island, IL
WRGT-TV, Dayton, OH
WNEM-TV, Flint, MI
KSEE, Fresno, CA
WWMT, Grand Rapids, MI
WNRW, Greensboro, NC
WTXX, Hartford, CT
KHTV, Houston, TX
WRTV, Indianapolis, IN
KCTV, Kansas City, MO
KVUU-TV, Las Vegas, NV
KLRT, Little Rock, AR
KITN, Minneapolis, MN
WOFI, Orlando, FL
WTAP-TV, Parkersburg, WV
KPHO-TV, Phoenix, AZ
WPGH-TV, Pittsburgh, PA
WKFT, Raleigh, NC
WRLH-TV, Richmond, VA
KTXL, Sacramento, CA
KDNL-TV, St. Louis, MO
KTVX, Salt Lake City, UT
KMOL-TV, San Antonio, TX
KGTV, San Diego, CA
KOFY-TV, San Francisco, CA
KSTW, Seattle, WA
WTVH, Syracuse, NY

ART MOORE INC.

200 W. Mercer St.
Suite 405
Seattle, WA 98119
Phone: 206-282-3400
TWX: 910-444-2117
Earle Baker, chief exec. officer
Greg Smith
Sandy Runion
Ruth Hallett
Patti Berube

Branch Offices:

DENVER, CO 80206: 222 Milwaukee St., Suite 209. Phone: 303-321-2354. TWX: 910-931-0338. Chris Mathews; Gerriann Sullivan; Karen Calahan

PORTLAND, OR 97214: 516 S.E. Morrison, Suite 910. Phone: 503-238-2451. TWX: 910-464-8044. Bruce Workman; Teddi Jones; Lynn Thorsen

SALT LAKE CITY, UT 84111: 10 Exchange Place, Suite 205. Phone: 801-521-2177. TWX: 910-925-4062. Kathy Bingham

TV Stations Represented:

KTVA, Anchorage, AK
KBCI-TV, Boise, ID
KRCR-TV, Chico-Redding, CA
KVAL-TV, Eugene, OR
KTVF, Fairbanks, AK
KIFI-TV, Idaho Falls-Pocatello-Blackfoot, ID
KOB1, Medford, OR
KOIN-TV, Portland, OR
KSL-TV, Salt Lake City, UT
KNDO, Yakima, WA

NBC TV SPOT SALES

RCA Bldg.
30 Rockefeller Plaza
New York, NY 10020
Phone: 212-664-4444
Bud Hirsch, exec. v.p., sales & mktg.
Jay Linden, dir., eastern TV sales
Andrew Capone, mgr., eastern TV sales

Branch Offices:

CHICAGO, IL 60611-5555: 454 N. Columbus Dr. Phone: 312-836-5555. Joanna Harig, dir., midwest TV spot sales

DETROIT, MI 48084: 2855 Coolidge, Suite 114. Phone: 313-643-0050. Pat Curry, mgr.

LOS ANGELES, CA 91523: 3000 W. Alameda Ave. Phone: 818-840-3183. Cliff Ford, dir., west coast

SAN FRANCISCO, CA 94111: 100 California St. Phone: 415-421-4515. Cliff Ford, dir., west coast; Elaine Smith, sales rep.

ATLANTA-DALLAS-ST. LOUIS: Carey, Bladon, McDonald & McKernan, Inc., sales rep.

DENVER-SALT LAKE CITY: Art Moore Inc., sales rep.

SEATTLE-PORTLAND: Art Moore Inc., sales rep.

TV Stations Represented:

WMAQ-TV, Chicago, IL
WKYC-TV, Cleveland, OH
KCNC-TV, Denver, CO
KNBC-TV, Los Angeles, CA
WTVJ, Miami-Fort Lauderdale, FL
WNBC-TV, New York, NY
WRC-TV, Washington, DC

NEW ENGLAND SPOT SALES

Colonial Bldg.
100 Boylston St.
Boston, MA 02116
Phone: 617-482-4370

TV Stations Represented:

WAWA-TV, Rome, GA
K49AZ, Twin Falls, ID

NORTHWEST TELEVISION SALES

(a division of King Broadcasting Co.)

333 N. Dexter Ave.
Seattle, WA 98109
Phone: 206-448-3620
Fax: 206-441-5620
Gordon Fountain, v.p. & gen. mgr.
Pam Gulinn, sales representative
Kathy Akiyama, sales representative
Kimberly Striker, sales assistant
Nancy Davis, sales assistant
Maria Campbell, research specialist

Branch Office:

PORTLAND, OR 97201: 1501 S.W. Jefferson. Phone: 503-226-5090. Fax: 503-220-1806. Beverly Inglesby, mgr.; Jenny O'Brien, sales assistant; Barbara Ann Dow, sales assistant

TV Stations Represented:

KTBY, Anchorage, AK
KTVB, Boise, ID
KMTR-TV, Eugene-Springfield, OR
KHNL, Honolulu, HI
KGW-TV, Portland, OR
KING-TV, Seattle, WA
KREM-TV, Spokane, WA
K38AS, Twin Falls, ID

PETRY TELEVISION INC.

3 E. 54th St.
New York, NY 10022
Phone: 212-688-0200
TWX: 710-581-2135
David S. Allen, pres.
C. W. Schellenger, exec. v.p., finance & administration
Bill Fagan, exec. v.p., Petry Inc.
Harry Stecker, exec. v.p., dir. of client services
Tom Belviso, v.p., administration
John Scognamiglio, v.p., controller

Petry Television:

John Heise, pres.
George Blinn, sr. v.p. & gen. sales mgr.

Jerry Linehan, v.p. & dir., sales
Steve Eisenberg, v.p. & dir., sales
Kevin Nugent, v.p., dir., sales
Richard Kurlander, v.p. & dir. of programming
Teddy S. Reynolds, v.p. & dir., research
Ron Martzoff, dir. of programming
George Dennis, v.p., manpower development
Gary Mancuso, dir. of sports
Phil Como, dir. of sales development
Susan Perelson, v.p. & group mgr., Falcons
Richard Larcade, v.p. & group mgr., Ravens
Donald O'Toole, v.p. & group mgr., Thunderbirds

Fran Gennarelli, group mgr., Hawks
Joan Lascari, group mgr., Roadrunners
W. Wiehe, v.p., Petry Marketing Group.
Neil Hitzig, national sales dir.

Petry National Television:

Michael T. Membrado, pres.
Bill Shaw, v.p., director of sales
W. Wiehe, v.p., Petry Marketing Group
Paul Morrissey, v.p. & dir. of sales
Rob Friedman, v.p., sales development
Rob Hebenstreit, v.p. & dir., research
Phil Como, dir., sales development
Jack Fentress, v.p. & dir., programming
Ronald Martzoff, dir., programming
George Dennis, v.p., manpower development
Gary Mancuso, dir., sports
Joe Lyons, v.p. & group mgr., Red Team
Chuck Hanrahan, v.p. & group mgr., White Team
Richard Stein, v.p. & sr. group mgr., Blue Team
Bill Hahn, v.p. & group mgr., Green Team
Neil Hitzig, national sales dir.

Branch Offices:

ATLANTA, GA 30326: 950 E. Pace Ferry Rd., Suite 2940. Phone: 404-237-5727. TWX: 810-751-8523. Val Napolitano, v.p. & sales mgr.

BOSTON, MA 02116: 419 Boylston St. Phone: 617-353-1100. TWX: 710-321-6708. M. P. Kelleher, sales mgr.

CHARLOTTE, NC 28210: 2 Fairview Plaza, 5950 Fairview Rd., Suite 804. Phone: 704-554-8134. Stockton Holt, mgr.

CHICAGO, IL 60611-4243: 410 N. Michigan Ave., Suite 1180. Phone: 312-644-9660. TWX: 910-221-0327. Greg Moloznik, v.p. & regional area mgr., midwest

CLEVELAND, OH 44114: 1111 Superior Ave., Suite 7A. Phone: 216-861-2252. Roger Stepic, sales mgr.

DALLAS, TX 75219: 3811 Turtle Creek Blvd., Suite 520. Phone: 214-651-4040. TWX: 910-860-9308. Laverne Cole, v.p. & regional area mgr., southwest

DENVER: 6025 S. Quebec, Suite 250, Englewood, CO 80111. Phone: 303-694-2400. Dan Mayasich, sales mgr.

DETROIT: 3221 W. Big Beaver Rd., Suite 102, Troy, MI 48084. Phone: 313-649-0100. TWX: 810-232-4802. Patrick McNew, v.p. & regional area mgr., north central

HOUSTON, TX 77056: 3000 Post Oak Blvd., Suite 1590. Phone: 713-850-0194. TWX: 910-881-4375. Charles J. Sitta, mgr.

LOS ANGELES: 8383 Wilshire Blvd., Suite 626, Beverly Hills, CA 90211. Phone: 213-655-3353. TWX: 910-321-4180. Don Brownstein, v.p. & dir., west coast operations

MINNEAPOLIS, MN 55402: 706 Second Ave. S. Phone: 612-339-6606. TWX: 910-881-4372. Toni Vanelli, v.p., sales mgr.

Station Reps

PHILADELPHIA, PA 19102: 2 Penn Center Plaza, Suite 406. Phone: 215-561-6230. TWX: 710-670-1437. David Bell, v.p. sales mgr.

ST. LOUIS, MO 63102: 10 S. Broadway, Suite 525. Phone: 314-241-2445. TWX: 910-761-0447. Bruce Farber, sales mgr.

SAN FRANCISCO, CA 94133: 909 Montgomery St., Suite 402. Phone: 415-781-3363. TWX: 910-372-7712. Lori Gravino, v.p. & sales mgr.

SEATTLE, WA 98121: 2001 Sixth Ave., 1600 Westin Bldg. Phone: 206-728-1747. TWX: 910-444-4188. Sunny Wetzell, sales mgr.

TAMPA: 9800 Fourth St. N, Suite 108, St. Petersburg, FL 33702. Phone: 813-576-1780. TWX: 910-863-0416. Mary Louise Schiavone, mgr.

TV Stations Represented:

WRGB, Albany-Schenectady-Troy, NY
KOB-TV, Albuquerque, NM
KFDA-TV, Amarillo, TX
WGNX, Atlanta, GA
WRDW-TV, Augusta, GA
KVUE-TV, Austin, TX
WNUV-TV, Baltimore, MD
WVLA, Baton Rouge, LA
KFDM-TV, Beaumont-Port Arthur, TX
WICZ-TV, Binghamton, NY
KTRV, Boise-Caldwell, ID
WFXT, Boston, MA
WCYB-TV, Bristol, VA-Kingsport-Johnson City, TN
WKBW-TV, Buffalo, NY
WFTX, Cape Coral, FL
KCRG-TV, Cedar Rapids-Waterloo, IA
WCIA, Champaign, IL
WCHS-TV, Charleston, WV
WCSC-TV, Charleston, SC
WBTV, Charlotte, NC
WTVN, Chattanooga, TN
WFLD, Chicago, IL
WXIX-TV, Cincinnati, OH-Newport, KY
WOIO, Cleveland-Shaker Heights, OH
KOMU-TV, Columbia, MO
WLTX, Columbia, SC
WSYX, Columbus, OH
KRIS-TV, Corpus Christi, TX
KDAF, Dallas-Fort Worth, TX
KTVD, Denver, CO
KCCI-TV, Des Moines, IA
WDIV, Detroit, MI
WDIO-TV, Duluth, MN
WJSV, Elkhart-South Bend, IN
KCIK, El Paso, TX
WSEE-TV, Erie, PA
KHBS, Fort Smith, AR
WANF-TV, Fort Wayne, IN
WXMI, Grand Rapids, MI
WGGT, Greensboro-High Point & Winston-Salem, NC
WFSB, Hartford, CT
KPRC-TV, Houston, TX
WAAY-TV, Huntsville-Decatur, AL
WISH-TV, Indianapolis, IN
WAPT, Jackson, MS
WJXT, Jacksonville, FL
WKXFTV, Knoxville, TN
WSYM-TV, Lansing, MI
KTNV, Las Vegas, NV
KSWO-TV, Lawton, OK
KATV, Little Rock, AR
KTTV, Los Angeles, CA
WDRB-TV, Louisville, KY
KAMC, Lubbock, TX
KTVL, Medford, OR
WPLG, Miami, FL
WTMJ-TV, Milwaukee, WI
KSTP-TV, Minneapolis-St. Paul, MN
KDLT, Mitchell-Sioux Falls, SD
WEAR-TV, Mobile, AL-Pensacola, FL
WTVF, Nashville, TN
WCTI, New Bern, NC
WNYW, New York, NY

KAUT, Oklahoma City, OK
WOWT, Omaha, NE
WESH, Orlando-Daytona Beach, FL
WMBD-TV, Peoria, IL
KUTP, Phoenix, AZ
WPTZ, Plattsburgh, NY
WMTW-TV, Portland-Poland Spring, ME
KOAA-TV, Pueblo-Colorado Springs, CO
KEVN-TV, Rapid City, SD
KRNK, Reno, NV
WWBT, Richmond, VA
WROC-TV, Rochester, NY
WREX-TV, Rockford, IL
KRBK-TV, Sacramento-Stockton, CA
WEYI-TV, Saginaw-Flint-Bay City-Midland, MI
KPLR-TV, St. Louis, MO
KSL-TV, Salt Lake City, UT
KSAT-TV, San Antonio, TX
KFMB-TV, San Diego, CA
KRON-TV, San Francisco, CA
WJCL, Savannah, GA
KIRO-TV, Seattle, WA
KTIV, Sioux City, IA
KAYU-TV, Spokane, WA
KSPR, Springfield, MO
WTOV-TV, Steubenville, OH-Wheeling, WV
WTLX-TV, Tallahassee, FL
WTOG, Tampa-St. Petersburg, FL
WNWO-TV, Toledo, OH
KVOA-TV, Tucson, AZ
KTUL-TV, Tulsa, OK
WJLA-TV, Washington, DC
WFLX, West Palm Beach, FL
KAKE-TV, Wichita, KS
WBRE-TV, Wilkes-Barre & Scranton, PA
K53CY, Yakima, WA
WYTV, Youngstown, OH

PUBLIC BROADCAST MARKETING INC.

919 Third Ave.
Fifth Floor
New York, NY 10022
Phone: 212-688-3530
Fax: 212-688-2639
Keith Erling Thompson, pres.
Joe Gannon, v.p.
Janet Kent, account exec.

Branch Office:

GLENDALE, CA 91203: 249 N. Brand Ave.
Phone: 213-661-2946. Fax: 213-668-1871
Public television representative for local, regional & national corporate messages.

TV Stations Represented:

WMHT, Albany, NY
WMHX, Albany, NY
WMPT, Annapolis, MD
WGTV, Atlanta, GA
KOAB-TV, Bend, OR
WTVI, Charlotte, NC
WTTW, Chicago, IL
WCET, Cincinnati, OH
WDCO-TV, Cochran, GA
WJSP-TV, Columbus, GA
KOAC-TV, Corvallis, OR
KERA-TV, Dallas, TX
KDTN, Denton, TX
KBDI-TV, Denver, CO
WENH, Durham, NH
WITF-TV, Harrisburg-Lancaster, PA
KUHT, Houston, TX
WFYI, Indianapolis, IN
KCPT, Kansas City, MO
WEKW, Keene, NH
KTVR, La Grande, OR
WPBT, Miami, FL
WYES-TV, New Orleans, LA
WLIW, New York, NY
WMFE-TV, Orlando, FL
WABW-TV, Pelham-Albany, GA
WHYY-TV, Philadelphia, PA
WQEX, Pittsburgh, PA
KOPB-TV, Portland, OR
WSBE-TV, Providence, RI
KBYU-TV, Provo, UT
KETC, St. Louis, MO
WVAN-TV, Savannah, GA

KSPS-TV, Spokane, WA
WGTE-TV, Toledo, OH
WCES, Wrans-Augusta, GA

REGIONAL REPS CORP.

One Playhouse Square
Cleveland, OH 44115
Phone: 216-781-0035
Stuart J. Sharpe, pres.
Robert A. Stern, regional mgr.

Branch Office:

CINCINNATI, OH 45203: 704 Holiday Park Tower, 644 Linn St. Phone: 513-651-1511. Joe Hearn, regional mgr.; Glenda Ashbrook, office mgr.

TV Stations Represented:

W56CA, Delaware, OH
WETG, Erie, PA
W50BE, Mansfield, OH
WTAP-TV, Parkersburg, WV-Marietta, OH
WHIZ-TV, Zanesville, OH

ROSLIN SPOT TV SALES

515 Madison Ave.
Suite 1104
New York, NY 10022
Phone: 212-486-0720
Fax: 212-486-1958

THE SANBERG-GLENN CO.

666 Wall Rd.
Napa, CA 94558
Phone: 707-944-9115

SAVALLI BROADCAST SALES

11 Penn Plaza
Suite 962
New York, NY 10001
Phone: 212-239-3288
Joseph Savalli
Glady Swanson

Branch Offices:

ATLANTA: Dora-Clayton Agency Inc., Box 33100, Decatur, GA 30033. Phone: 404-633-9080. Dan Haight; Arlette Haight

BOSTON, MA 02116: New England Spot Sales, 100 Boylston St. Phone: 617-482-4370. George Bingham; Lisa Anne Morse

CHICAGO, IL 60606: 20 N. Wacker Dr., Suite 540. Phone: 312-263-3340. Howard Weiss

DALLAS, TX 75244: 14330 Midway Rd., Suite 207. Phone: 214-788-1630. Jack Riley

DETROIT, MI 48230: 874 Westchester, Grosse Pointe Park. Phone: 313-821-4604. Ken Patt; Michael Martin

LOS ANGELES: 8693 Wilshire Blvd., Suite 204, Beverly Hills, CA 90211. Phone: 213-657-2061. Jim Gillis

PHILADELPHIA, PA 19118: 15 W. Highland Ave. Phone: 215-242-3660. Bob Dome

ST. LOUIS & KANSAS CITY: 1156 W. 103rd St., Suite 215, Kansas City, MO 64114. Phone: 816-471-5502. Gene Gray

SAN FRANCISCO: 666 Wall Rd., Napa, CA 94558. Phone: 707-944-9115. Ward Glenn

TV Stations Represented:

KTBY, Anchorage, AK
KFNB, Casper, WY
KOCR, Cedar Rapids, IA
WNDS, Derry, NH
KXGN-TV, Glendive, MT
KNLJ, Jefferson City, MO
WMCC, Marion-Indianapolis, IN
KOIA-TV, Ottumwa, IA
WHME-TV, South Bend, IN

BRUCE SCHNEIDER & CO. INC.

Box 50269
St. Louis, MO 63105
Phone: 314-991-5249
Bruce Schneider, pres.

TV Stations Represented:

Adam Young Inc. Stations

SELTEL INC.

575 Fifth Ave.
11th Floor
New York, NY 10017
Phone: 212-370-4100
Fax: 212-983-3481
TWX: 710-581-6768
L. Donald Robinson, pres. & chief exec. officer
Raymond J. Johns, exec. v.p. & chief operating officer
Steve Boutis, sr. v.p., finance
David Schwartz, sr. v.p., domestic sales
James P. Murtagh, sr. v.p., mktg.
Peter Penni, national sales mgr., Red team
Judy Kleinberger, national sales mgr., White team
Dan Parisi, v.p. & national sales mgr., Indy-Raiders team
Jack Whalen, national sales mgr., Indy-Rockets team
Carl Mathis, v.p. & national sales mgr., Indy-Rebels team
RoseMarie Ferrara, national sales mgr., Indy-Rangers team
Janeen Bjork, v.p. & dir., programming
Jeffrey C. Boehme, dir. of research

Branch Offices:

ATLANTA, GA 30305: 3490 Piedmont Rd. NE. Phone: 404-233-3906. TWX: 810-751-3101. Fax: 404-233-5440. Dan Griffin, gen. mgr.

BOSTON, MA 02116: 545 Boylston St., 7th Floor. Phone: 617-236-8666. TWX: 710-321-0016. Fax: 617-236-4927. Thom Neeson, gen. mgr.

CHARLOTTE, NC 28209: 5821 Park Rd., Suite 112. Phone: 704-554-7124. TWX: 810-621-7832. Fax: 704-553-7320. Suzy Plettner, gen. mgr.

CHICAGO, IL 60611: 211 E. Ontario, Suite 700. Phone: 312-642-2450. TWX: 910-221-0241. Fax: 404-233-5440. Michael Terenzio, Indy-Raiders team mgr.; Donald J. Popravak, Indy-Rangers team mgr.; Daniel J. Trapani, sales mgr., Indy-Rockets team; Randy Brown, sales mgr., White team; Barbara Bruns, sales mgr., Red team.

DALLAS, TX 75204: 3131 McKinney Ave., Suite 240. Phone: 214-720-0070. TWX: 910-861-4210. Fax: 214-720-0111. Steve Henderson, gen. mgr.

DENVER, CO 80206: 222 Milwaukee St., Suite 210. Phone: 303-333-4845. TWX: 100-230-450296. Fax: 303-321-1087. Chris Mathews, gen. mgr.

DETROIT: 26111 Evergreen Rd., Suite 210, Southfield, MI 48076. Phone: 313-354-3611. TWX: 810-224-4502. Fax: 313-354-2405. David J. Brangan, gen. mgr.

HOUSTON, TX 77081: 4848 Loop Central Dr., Suite 710. Phone: 713-660-8881. TWX: 910-881-0063. Fax: 713-666-9586. Steve Geltman, gen. mgr.

LOS ANGELES, CA 90036: 5757 Wilshire Blvd. Phone: 213-930-2450. TWX: 910-321-4124. Fax: 213-931-2561. Dave Ware, gen. mgr.; Essie Garfinkel, Indy-Raiders sales mgr.; Ralph Claussen, sales mgr., White; Judy Malcolm, sales mgr., Red; James Schuessler, sales mgr., Indy-Rangers; Bill Dietz, sales mgr., Indy-Rockets team.

MIAMI, FL 33126: 6101 Blue Lagoon Dr., Suite 460. Phone: 305-266-4066. TWX: 810-848-0197. Fax: 305-266-7713. Enid Bluestone, gen. mgr.

MINNEAPOLIS, MN 55402: 625 Second Ave. S. Phone: 612-338-7017. TWX: 910-578-3419. Fax: 612-349-6261. Mike Cleary, gen. mgr.

PHILADELPHIA, PA 19103: 1760 Market St., Seventh Floor. Phone: 215-563-5400. TWX: 710-670-1017. Fax: 215-563-2974. Rickie Ellis, gen. mgr.

PORTLAND, OR 97201: 1512 S.W. 18th St. Phone: 503-226-2911. Fax: 503-226-6596. Richard Gohlman, gen. mgr.

ST. LOUIS, MO 63102: 200 N. Broadway, Suite 1124. Phone: 314-241-4193. TWX: 910-761-0400. Fax: 314-241-9849. Richard J. Quigley, gen. mgr.

SAN FRANCISCO, CA 94133: 50 Francisco St. Phone: 415-391-8890. TWX: 910-372-7361. Fax: 415-391-4252. John A. Washington, gen. mgr.

SEATTLE, WA 98109: 701 Dexter Ave. N, Suite 216. Phone: 206-285-1913. Fax: 206-281-4178. Bob Tacher, gen. mgr.

TV Stations Represented:

KTXS-TV, Abilene-Sweetwater, TX
 WFXL, Albany, GA
 WBKB-TV, Alpena, MI
 KCIT, Amarillo, TX
 KXII, Ardmore, OK
 WATL, Atlanta, GA
 WBFF, Baltimore, MD
 WVII-TV, Bangor, ME
 KVOS-TV, Bellingham, WA
 KOUS-TV, Billings, MT
 WDBB, Birmingham-Tuscaloosa, AL
 KIVI, Boise, ID
 WQTV, Boston, MA
 WKPT-TV, Bristol, VA-Johnson City-Kingsport, TN
 KVEO, Brownsville-Harlingen-McAllen, TX
 KBTX-TV, Bryan, TX
 WNYB-TV, Buffalo, NY
 KBSI, Cape Girardeau, MO-Paducah, KY
 WTAT-TV, Charleston, SC
 WVAH-TV, Charleston-Huntington, WV
 WJZY, Charlotte-Belmont, NC
 WDSI-TV, Chattanooga, TN
 KHSL-TV, Chico-Redding, CA
 WHI, Cincinnati, OH
 WBOY-TV, Clarksburg, WV
 KXRM-TV, Colorado Springs, CO
 WACH, Columbia, SC
 WXTX, Columbus, GA
 WCBI-TV, Columbus-Tupelo, MS
 KZTV, Corpus Christi, TX
 KTXA, Dallas, TX
 KLJB-TV, Davenport, IA-Rock Island-Moline, IL
 KDVR, Denver, CO
 KDMS-TV, Des Moines, IA
 WTVY, Dothan, AL
 KDUB-TV, Dubuque, IA
 KECY-TV, El Centro, CA-Yuma, AZ
 KDBC-TV, El Paso, TX
 KMTR-TV, Eugene, OR
 KVIQ-TV, Eureka, CA
 WTVW, Evansville, IN
 KXJB-TV, Fargo, ND
 WSMH, Flint, MI
 WEVU, Fort Myers, FL
 WKJG-TV, Fort Wayne, IN
 WUHQ-TV, Grand Rapids-Kalamazoo-Battle Creek, MI
 WXVT, Greenwood-Greenville, MS
 WTGS, Hardeeville, SC-Savannah, GA
 WTIC-TV, Hartford-New Haven, CT
 KTVH, Helena, MT
 KITV, Honolulu, HI
 KTXH, Houston, TX

WZDX, Huntsville, AL
 KIFI-TV, Idaho Falls-Pocatello, ID
 WXIN, Indianapolis, IN
 WDBD, Jackson, MS
 KZKC, Kansas City, MO
 WKCH-TV, Knoxville, TN
 KVHP, Lake Charles, LA
 WLYH-TV, Lancaster-Harrisburg-York-Lebanon, PA
 KVTX, Laredo, TX
 KRLR, Las Vegas, NV
 WDKY-TV, Lexington-Darville, KY
 KHAS-TV, Lincoln-Hastings-Kearney, NE
 KTHV, Little Rock, AR
 KLMG-TV, Longview-Tyler, TX
 KJTV, Lubbock, TX
 WMUR-TV, Manchester, NH
 WPTY-TV, Memphis, TN
 WTZH, Meridian, MS
 WPML, Mobile, AL-Pensacola, FL
 KARD, Monroe, LA
 WCOV-TV, Montgomery, AL
 WFXI, Morehead City, NC
 WNOL-TV, New Orleans, LA
 WTVZ, Norfolk, VA
 KTPX, Odessa-Midland, TX
 KOKH-TV, Oklahoma City, OK
 WKCF, Orlando-Clermont, FL
 KMIR-TV, Palm Springs, CA
 WYZZ-TV, Peoria-Bloomington, IL
 WTXF-TV, Philadelphia, PA
 KOAM-TV, Pittsburg, KS-Joplin, MO
 WPTT-TV, Pittsburgh, PA
 WPXT, Portland, ME
 WFL-TV, Raleigh, NC
 KAME-TV, Reno, NV
 WQRF-TV, Rockford, IL
 KSGH-TV, Sacramento-Stockton, CA
 KXIV, Salt Lake City, UT
 KRRT, San Antonio-Kerrville, TX
 KTTY, San Diego, CA
 WWSB, Sarasota-Bradenton, FL
 KTZZ-TV, Seattle, WA
 KMSS-TV, Shreveport, LA
 KDEB-TV, Springfield, MO
 WRSP-TV, Springfield-Decatur-Champaign, IL
 WTWC, Tallahassee, FL
 WBAK-TV, Terre Haute, IN
 KTKA-TV, Topeka, KS
 WGTU, Traverse City-Cadillac, MI
 KTTU-TV, Tucson, AZ
 KWTX-TV, Waco-Temple-Bryan, TX
 WDCATV, Washington, DC
 WJFW-TV, Wausau-Rhineland, WI
 WTVX, West Palm Beach, FL
 KSAS-TV, Wichita, KS
 KJTL, Wichita Falls, TX
 WOLF-TV, Wilkes-Barre-Scranton, PA
 WJKA, Wilmington, NC
 KNDO, Yakima, WA

FREDERICK W. SMITH

15 W. 44th St.
 New York, NY 10036
 Phone: 212-840-0614

THE SODERLUND CO.

7101 Mercy Rd.
 Suite 419
 Omaha, NE 68106
 Phone: 402-391-8404
 Harold A. Soderlund

TV Stations Represented (Nebraska & adjacent states):
 KOTA-TV, Rapid City, SD
 KDUH-TV, Scottsbluff, NE

SOUTHERN TELEVISION SYSTEM

840 Cypress Mill Rd.
 Box 2220
 Florence, AL 35630
 Phones: 205-767-1515; 205-764-7711
 Fax: 205-764-3275
 Dick Biddle, chmn.
 Rick Biddle, pres.
 Lincoln Williams, operations mgr.

Earl Shoborg, national sales mgr.
 Craig Miller, local sales mgr.

TV Station Represented:
 WOWL-TV, Florence, AL

TACHER TELEVISION

701 Dexter N
 Seattle, WA 98109
 Phone: 206-285-1913
 Easylink: 627-625-31
 Mick Tacher
 Bob Tacher
 Colleen Roark
 Sandy Brown

Branch Office:
 PORTLAND, OR 97201: 1512 S.W. 18th Ave.
 Phone: 503-226-2911. TWX: 910-464-1568.
 Dick Gohlman; Karen LeGore

TV Stations Represented:

KIMO, Anchorage, AK
 KVOS-TV, Bellingham, WA
 KCTZ, Bozeman, MT
 KFNB, Casper, WY
 KEZI, Eugene, OR
 KATN, Fairbanks, AK
 KTFG, Great Falls, MT
 KOUS-TV, Hardin-Billings, MT
 KJUD, Juneau, AK
 KIVI, Nampa-Boise-Caldwell, ID
 KPDV, Portland, OR-Vancouver, WA
 KRNW, Reno, NV
 KSTW, Seattle-Tacoma, WA
 KTNL, Sitka, AK
 KAYU-TV, Spokane, WA
 KCWT, Wenatchee, WA

TELEMUNDO

1740 Broadway
 New York, NY 10019
 Phone: 212-492-5500

TV Stations Represented:

K59DB, Albuquerque, NM
 K11SF, Austin, TX
 W19AH, Boston, MA
 K49AY, Cheyenne, WY
 WSNS-TV, Chicago, IL
 KVEA, Corona-Los Angeles, CA
 KFWO, Dallas-Fort Worth, TX
 KUBD, Denver, CO
 XHIJ-TV, El Paso, TX-Juarez, Mexico
 WSCV, Fort Lauderdale, FL
 W13BF, Hartford, CT
 KTMO, Houston-Galveston, TX
 KLDO-TV, Laredo, TX
 K22BG, Lubbock, TX
 XHRI, McAllen-Brownsville, TX-Matamoros, Mexico
 WNJU, New York, NY-Newark, NJ
 KSTS, San Jose, CA
 KMSG-TV, Sanger, CA
 K14HR, Tucson, AZ
 K51BG, Victoria, TX
 W42AJ, Washington, DC
 WTGI-TV, Wilmington, DE

TELEREP INC.

875 Third Ave.
 New York, NY 10022
 Phone: 212-759-8787
 Fax: 212-486-8746
 TWX: 710-581-4665

Alfred M. Masini, pres. & chief exec. officer
 Steven Herson, pres. & gen. mgr.
 Pat Prie, v.p. & chief financial officer
 Jay Isabella, v.p. & dir. of programming
 Thomas Tilson, v.p. & dir. of sales
 Larry Goldberg, v.p., gen. sales mgr., Wildcats/Cougars
 Jim Robinson, v.p., gen. sales mgr., Leopards
 Lisa Brown, v.p., gen. sales mgr., Tigers
 Andy Feinstein, v.p., gen. sales mgr., Lions
 Amy Carney, v.p., gen. sales mgr., Jaguars
 Dan Kelly, v.p., dir. of promotion & public relations

Jim Monahan, v.p., special projects and audience development

Branch Offices:

ATLANTA, GA 30309: 1605 W. Peachtree St. NE. Phone: 404-881-1948. TWX: 810-751-3321. Fax: 404-874-2332. Mac Lrimer, v.p. & southwest mgr.

BOSTON, MA 02116: 399 Boylston St., 11F. Phone: 617-247-2555. TWX: 710-321-0504. Fax: 617-247-6212. Mary Jane Kelley, v.p. & east coast mgr.

CHARLOTTE, NC: Two Fairview Plaza, 5950 Fairview Rd., Suite 705. Phone: 704-552-8862. TWX: 810-621-0308. Fax: 704-553-0402. Dan Giordano, sales mgr.

CHICAGO, IL 60611: 401 N. Michigan Ave., Suite 3300. Phone: 312-329-1515. TWX: 910-221-5790. Fax: 312-329-2477. Jim Jordan, v.p. & Chicago area mgr.

CLEVELAND, OH 44114: One Cleveland Center, 1375 E. 9th St., Suite 1970. Phone: 216-566-8282. TWX: 810-421-8114. Fax: 216-556-7119. Dennis Leonard, sales mgr.

DALLAS, TX 75206: 6500 Greenville Ave., Suite 770. Phone: 214-987-0991. Fax: 214-987-9608. Claudia Montgomery, sales mgr.

DETROIT, MI 48202: 1400 Fisher Bldg. Phone: 313-873-6664. Fax: 313-873-9181. Edward Kroninger, v.p. & midwest mgr.

HOUSTON, TX 77046: 11 Greenway Plaza, Suite 2116. Phone: 713-627-7791. TWX: 910-881-5492. Fax: 713-960-9024. Allen Minetree, sales mgr.

LOS ANGELES, CA 90036: 5900 Wilshire Blvd., Suite 2100. Phone: 213-937-4644. TWX: 910-321-4338. Fax: 213-857-0695. Bob Miggins, v.p. & west coast mgr.

MIAMI, FL 33126: 5757 Blue Lagoon Dr., Suite 340. Phone: 305-262-3133. TWX: 810-848-6864. Fax: 305-262-2274. Steve Bluestone, sales mgr.

MINNEAPOLIS, MN 55415: 701 Fourth Ave. S. Phone: 612-332-7333. TWX: 910-576-2715. Fax: 612-332-7336. Cathy Faulkner, sales mgr.

PHILADELPHIA, PA 19102: Drexel Bldg., 1435 Walnut St. Phone: 215-564-1206. TWX: 710-670-1596. Fax: 215-564-1103. Melissa Dlin, sales mgr.

ST. LOUIS, MO 63102: Equitable Bldg., 10 S. Broadway, Suite 920. Phone: 314-241-7979. Fax: 314-241-2165. Debra Corson, sales mgr.

SAN FRANCISCO, CA 94111: One California St., Suite 2250. Phone: 415-433-1966. TWX: 910-372-7976. Fax: 415-433-0647. Anita Watkins, sales mgr.

SEATTLE, WA 98121: 2201 Sixth Ave., Suite 1100. Phone: 206-443-3939. TWX: 910-444-4100. Fax: 206-441-3412. Jeanine Holmes, sales mgr.

TV Stations Represented:

WNYT, Albany-Schenectady-Troy, NY
 KGSW-TV, Albuquerque, NM
 WSB-TV, Atlanta, GA
 WMAR-TV, Baltimore, MD
 WBRC-TV, Birmingham, AL
 WHDH-TV, Boston, MA
 WIVB-TV, Buffalo, NY
 WSOC-TV, Charlotte, NC
 WGN-TV, Chicago, IL
 WKRC-TV, Cincinnati, OH
 WJW-TV, Cleveland, OH
 WTTE, Columbus, OH
 WFAA-TV, Dallas-Fort Worth, TX

Station Reps

WHIO-TV, Dayton, OH
KWGN-TV, Denver, CO
WKBD-TV, Detroit, MI
WEAU-TV, Eau Claire, WI
KPOM-TV, Fort Smith-Fayetteville, AR
KMPH, Fresno-Visalia, CA
WFRV-TV, Green Bay, WI
WGHP-TV, Greensboro-High Point & Winston-Salem, NC

WHNS, Greenville-Spartanburg, SC-Asheville, NC

WVIT, Hartford-New Britain, CT
KHOU-TV, Houston, TX
WTTV, Indianapolis, IN
WNFT, Jacksonville, FL
WWMT, Kalamazoo, MI
WDAF-TV, Kansas City, MO
KOLN, Lincoln, NE
KTLA, Los Angeles, CA
WHAS-TV, Louisville, KY
WHBQ-TV, Memphis, TN
WDZL, Miami, FL
WITI-TV, Milwaukee, WI
WCCO-TV, Minneapolis-St. Paul, MN
WSMV, Nashville, TN
WGNO, New Orleans, LA
WPIX, New York, NY
WVEC-TV, Norfolk-Hampton, VA
KWTV, Oklahoma City, OK
KPTM, Omaha, NE
WFTV, Orlando-Daytona Beach-Melbourne, FL

WPHL-TV, Philadelphia, PA
KTVK, Phoenix, AZ
WPXI, Pittsburgh, PA
KATU, Portland, OR
WPRI-TV, Providence, RI
WHCC-TV, Rochester, NY
KXTV, Sacramento-Stockton, CA
KMOV, St. Louis, MO
KSBW, Salinas-Monterey, CA
KSTU, Salt Lake City, UT
KABB, San Antonio, TX
XETV, San Diego, CA-Tijuana, Mexico
KTVU, San Francisco, CA
KSBY-TV, Santa Barbara-Santa Maria-San Luis Obispo, CA

KCPQ, Seattle-Tacoma, WA
KSLA-TV, Shreveport, LA
WTVT, Tampa-St. Petersburg, FL
KMSB-TV, Tucson, AZ
KDTV, Tulsa, OK
WTTG, Washington, DC
WPBF, West Palm Beach-Tequesta, FL
KWCH-TV, Wichita-Hutchinson, KS
WPMT, York, PA

T-N SPOT SALES

Box 12800
Raleigh, NC 27605
Phone: 919-890-6046
Fax: 919-890-6024
Ray Wilkinson

TURNER BROADCASTING SALES INC.

Six E. 43rd St.
New York, NY 10017
Phone: 212-692-6900
Fax: 212-692-6997
Farrell Reynolds, pres.
Lou LaTorre, sr. v.p., sales
John Popkowski, v.p., national sales mgr.
Robert F. Swift, v.p., sales, consumer goods
Richard Goldfarb, v.p., syndication sales
John Barbera, sr. v.p., sales, CNN
Kay Delaney, v.p., national sales mgr., CNN
Larry Goodman, v.p., NY sales mgr., CNN
Joe Uva, v.p., NY sales mgr., CNN
Art Cohen, v.p., CNN, business to business

Branch Offices:

ATLANTA, GA 30348-5633: 100 International Blvd., Box 105366. Phone: 404-827-1500. John Withers, v.p. & regional sales mgr.

CHICAGO, IL 60601: 303 E. Wacker Dr. Phone: 313-565-1717. TWX: 910-221-1406.

Mike Neri, v.p., sales, WTBS; Mark Mariani, v.p., sales, CNN

DETROIT, MI 48243: 600 Renaissance Center, Suite 1920. Phone: 313-259-4622. Richard Sirvaitis, v.p. & regional mgr.

LOS ANGELES, CA 90067: 2049 Century Park East, Suite 460. Phone: 213-553-9320. Sue Danaher, v.p. & regional sales mgr.

TV Station Represented:
WTBS, Atlanta, GA

UNIVISION

605 Third Ave.
12th Floor
New York, NY 10158
Phone: 212-455-5200
Rosita Peru, sr. v.p., programming
Raul Torano, sr. v.p., network sales

Branch Offices:

CHICAGO, IL 60611-4501: One Magnificent Mile. Phone: 312-944-2199. Brian Pussilano, v.p. & midwest sales mgr.

DALLAS: Cigna Tower, 600 E. Las Colinas Blvd., Suite 101-B, Irving, TX 75239. Phone: 214-869-0202. Jack Hobbs, sales mgr.

DETROIT: 30700 Telegraph Rd., Birmingham, MI 48010. Phone: 313-540-5705. Chris Roman, sales mgr.

LOS ANGELES, CA 90069: 9200 Sunset Blvd. Phone: 213-859-7200. Marty Dugan, west coast sales mgr.

MIAMI, FL 33178: 9405 NW 41st St. Phone: 305-471-3900. Evelyn Castillo, southeast sales mgr.

ORANGE COUNTY: 2010 Main St., Suite 590, Irvine, CA 92714. Phone: 714-474-8585. Hillary Dubin, sales mgr.

SAN FRANCISCO, CA 94111: 601 Montgomery St. Phone: 415-392-2006. Cynthia Saucedo, sales mgr.

TV Stations Represented:

KLUZ-TV, Albuquerque, NM
WCIU-TV, Chicago, IL
KORO, Corpus Christi, TX
KUVN, Dallas-Fort Worth-Garland, TX
W66BV, Detroit, MI
KINTV, El Paso, TX
KFTV, Hanford-Fresno, CA
KXLN-TV, Houston-Rosenberg, TX
KMEX-TV, Los Angeles, CA
K51BX, Lubbock, TX
WLTW, Miami, FL
KCSO, Modesto, CA
WXTV, Paterson, NJ-New York, NY
KTVW-TV, Phoenix, AZ
KREN-TV, Reno, NV
K52AY, St. Louis, MO
KSMS-TV, Salinas-Monterey, CA
KWEX-TV, San Antonio, TX
KDTV, San Francisco, CA
W14AA, Washington, DC-Falls Church, VA
XHBC-TV, Yuma, AZ-Mexicali, Mexico

HOWARD WEISS

20 N. Wacker Dr.
Suite 540
Chicago, IL 60606
Phone: 312-263-3340

ADAM YOUNG INC.

599 Lexington Ave.
47th Floor
New York, NY 10022
Phone: 212-688-5100
Fax: 212-758-5090
Adam Young
Vincent J. Young, chmn.
Arthur W. Scott Jr., pres.

Robert W. Cordell, v.p. & chief financial officer
John J. Scott, v.p. & mktg. dir.
Robert J. Kizer, v.p., corporate planning
Marianne O'Leary, mgr., research & programming services

Branch Offices:

ATLANTA, GA 30305: 2 Piedmont Center, Suite 506. Phone: 404-261-8800. TWX: 810-751-0057. Fax: 404-261-0015. Tom Durr, mgr.

BOSTON, MA 02116: 31 St. James Ave., 9th Floor. Phone: 617-423-4987. Fax: 617-423-4604. John D. Kettell, mgr.

CHICAGO, IL 60611: 444 N. Michigan Ave., Suite 920. Phone: 312-744-1313. TWX: 910-221-1191. Fax: 312-744-0196. Lois Hamelin, mgr.

DALLAS, TX 75202: 1701 N. Market St., Suite 205. Phone: 214-748-2660. TWX: 910-861-0089. Fax: 214-748-5879. Susan Wagner, mgr.

DETROIT: 2855 Coolidge, Suite 210, Troy, MI 48084. Phone: 313-649-3999. Easylink: 62872846. Fax: 313-649-6455. Allan Baur, mgr.

LOS ANGELES, CA 90048: 6100 Wilshire Blvd., Suite 320. Phone: 213-938-2081. TWX: 910-321-2897. Fax: 213-938-1483. Steven A. Baxter, west coast mgr.

MINNEAPOLIS, MN 55402: 630 Baker Bldg. Phone: 612-339-3397. Easylink: 62615840. Fax: 612-339-7182. James O. Ramsland, mgr.

PHILADELPHIA & PITTSBURGH: Phone: 212-688-5100. Fax: 212-785-5090. Kevin McKee, account exec.

ST. LOUIS, MO 63105: Box 50269. Phone: 314-991-5249. TWX: 910-761-1145. Fax: 314-991-5249. Bruce Schneider, mgr.

SAN FRANCISCO, CA 94104: 155 Montgomery St., Suite 406. Phone: 415-986-5366. TWX: 910-372-6010. Fax: 415-986-0224. Joe Feldman, account exec.

TV Stations Represented:

WTEN, Albany, NY
KTVA, Anchorage, AK
WXGZ-TV, Appleton, WI
WTLH, Bainbridge, GA
KDOB-TV, Bakersfield, CA
KDFI-TV, Dallas-Fort Worth, TX
WENY-TV, Elmira, NY
KTVF, Fairbanks, AK
KTGF, Great Falls, MT
WXXV-TV, Gulfport, MS
WSIL-TV, Harrisburg, IL
WMTU, Jackson, TN
WKBT, La Crosse, WI
KLFY-TV, Lafayette, LA
WLNS-TV, Lansing, MI
WMTG, Macon, GA
WLMT, Memphis, TN
WKRN-TV, Nashville, TN
KNOP-TV, North Platte, NE
KPEJ, Odessa, TX
WPGX, Panama City, FL
WJPR, Roanoke-Lynchburg, VA
WTVQ, Rockford, IL
KIDY, San Angelo, TX
KFTY, Santa Rosa, CA
KMEG, Sioux City, IA
WNDU-TV, South Bend, IN
KVCT, Victoria, TX
KWKT, Waco, TX

Canadian TV Stations Represented (Young Canadian Ltd.):
CHAU-TV, Carleton, Que.
CJPM-TV, Chicoutimi, Que.
CHOTV, Hull, Que.-Ottawa, Ont.

CKCO-TV, Kitchener, Ont.
CFTM-TV, Montreal, Que.
CJOH-TV, Ottawa, Ont.
CIPA-TV, Prince Albert, Sask.
CKBI-TV, Prince Albert, Sask.
CFCM-TV, Quebec City, Que.
CKCK-TV, Regina, Sask.
CFER-TV, Rimouski, Que.
CIMFTV, Riviere du Loup, Que.
CFEM-TV, Rouyn-Noranda, Que.
CFQC-TV, Saskatoon, Sask.
CHLFTV, Sherbrooke, Que.
CFTO-TV, Toronto, Ont.
CHEM-TV, Trois-Rivieres, Que.
CKY-TV, Winnipeg, Man.
CICC-TV, Yorkton, Sask.
CKOS-TV, Yorkton, Sask.

CANADIAN SALES REPRESENTATIVES

AIRTIME TELEVISION SALES INC.

920 Yonge St.
Suite 514
Toronto, Ont. M4W 3C7
Phone: 416-923-1239
Fax: 416-923-7620
Bernie Ziegler, pres.
Mark Burko, v.p.
John Aomso, v.p.

Branch Office:

MONTREAL, QUE. H3A 2N4: Robert Cole Media, 1801 McGill College, Suite 800. Phone: 514-282-1510. Fax: 514-849-8366. Robert Cole, pres.

TV Stations Represented:

KVOS-TV, Bellingham, WA
KTVQ, Billings, MT
KBMV, Bismarck, ND
KFYR-TV, Bismarck, ND
CKX-TV, Brandon, Man.
WIVB-TV, Buffalo, NY
KDBC-TV, El Paso, TX
KRTV, Great Falls, MT
WFRV-TV, Green Bay, WI
WISH-TV, Indianapolis, IN
WKBT, La Crosse, WI
WISC-TV, Madison, WI
WMUR-TV, Manchester, NH
CHATV, Medicine Hat, Alta.
KMCY, Minot, ND
KNOP-TV, North Platte, NE
WOWT, Omaha, NE
KTSP-TV, Phoenix, AZ
WPTZ, Plattsburgh, NY
RRQ, Reseau Radio-Quebec, Que.
WHCC-TV, Rochester, NY
WTVQ, Rockford, IL
KSL-TV, Salt Lake City, UT
WOLF-TV, Scranton, PA
KIRO-TV, Seattle, WA
WNDU-TV, South Bend, IN
KHQ-TV, Spokane, WA
CJFB-TV, Swift Current, Sask.
WIXT, Syracuse, NY
WFYF, Watertown, NY

ALEXANDER, PEARSON & DAWSON INC.

Two Bloor St. E.
31st Floor
Toronto, Ont. M4W 1A8
Canada
Phone: 416-928-0044
Fax: 416-928-9004; 416-928-0713
R. G. Alexander, pres.
R. L. Hetherington, exec. v.p.
C. S. King, controller
G. Campbell
K. Lydford
L. Bridgen
P. Bannan
T. Kramolc
P. Bond

C. Moffat
J. Lynn
D. Cross
E. Bersenas
B. Press
T. Alexander
T. Fitz-Gerald
P. O'Neill
E. Da-Re
A. Gallop

Branch Offices:

MONTREAL, QUE. H3A 1Y9: 2050 Mansfield St., Suite 1400. Phone: 514-842-1945. L. Champagne; G. Goulakas; M. Mezzaluna

VANCOUVER, B.C. V7Y 1E4: 1550 IBM Tower, 701 W. Georgia St. Phone: 604-689-0027. S. Collins, western mgr.

TV Stations Represented:

CKVR-TV, Barrie, Ont.
CITY-TV, Edmonton, Alta.
CJCH-TV, Halifax, N.S.
CKCW-TV, Moncton, N.B.
CFCF-TV, Montreal, Que.
CKRD-TV, Red Deer, Alta.
CJCB-TV, Sydney, N.S.
CITY-TV, Toronto, Ont.
CKY-TV, Winnipeg, Man.

ALL-CANADA RADIO & TELEVISION

All-Canada Bldg.
1000 Yonge St.
Toronto, Ont. M4W 2K2
Canada
Phone: 416-963-7800
Fax: 416-963-4367
John Gorman, v.p. & gen. mgr.
Michael Siverns, v.p., TV
Jim Neiles, gen. mgr., national cable ad sales
Dennis Horlick, national sales mgr., radio

Branch Offices:

MONTREAL, QUE. H3B 1G7: 1010 rue St. Catherine Ouest, Bureau 610. Phone: 514-861-5654. Claude Desjean, mgr.

WINNIPEG, MAN. R3B 0T6: 209 Grain Exchange Bldg., 167 Lombard Ave. Phone: 204-942-0895. Ted Polish, mgr.

CALGARY, ALTA. T2T 0B8: 1230A 17th SW. Phone: 403-245-6861. Jim Dunlop, mgr.

VANCOUVER, B.C. V5Z 4J6: 2440 Ash St. Phone: 604-878-3990. Phil Cameron, mgr.

DARTMOUTH, N.S. B2Y 2N6: 45 Alderney Dr., Suite 615. Phone: 902-465-6881. Greg Asling, mgr.

NEW YORK, NY 10017: 501 Fifth Ave., Suite 608. Phone: 212-286-0480. Isabelle Shuss, mgr.

CHICAGO, IL 60611: 211 E. Ontario St., Suite 700. Phone: 312-649-1949. Cindi McNow, mgr.

LOS ANGELES, CA 90036: 5757 Wilshire Blvd., Suite 1. Phone: 213-931-8479. Cal Copey, mgr.
Satellite Sources: YTV, Toronto, Ont.; Vision TV, Toronto, Ont.

TV Stations Represented:

CKX-TV, Brandon, Man.
CFAC-TV, Calgary, Alta.
CITY-TV, Edmonton, Alta.
CFGS-TV, Hull, Que.-Ottawa, Ont.
CFJC-TV, Kamloops, B.C.
CJBN-TV, Kenora, Ont.
CKWS-TV, Kingston, Ont.
CFAC-TV, Lethbridge, Alta.
CITL-TV, Lloydminster, Alta.
CKSA-TV, Lloydminster, Alta.
CFPL-TV, London, Ont.
CHBC-TV, Okanagan Valley (Kelowna), B.C.

CHEX-TV, Peterborough, Ont.
CHMI-TV, Portage la Prairie, Man.
CJON-TV, St. John's, Nfld.
CHBX-TV, Saulte Ste. Marie, Ont.
CJIC-TV, Saulte Ste. Marie, Ont.
CHFD-TV, Thunder Bay, Ont.
CKPR-TV, Thunder Bay, Ont.
CHCH-TV, Toronto-Hamilton, Ont.
CHAN-TV, Vancouver, B.C.
CHEK-TV, Victoria, B.C.
CKNX-TV, Wingham, Ont.

BROADCAST REPRESENTATIVES CANADA LTD.

159 Scotia St.
Winnipeg, Man. R2W 3X2
Canada

BRYDSON MEDIA SALES INTERNATIONAL

330 W. 56th St.
Suite 7-E
New York, NY 10019
Phone: 212-586-7773
Fax: 212-582-6353
David G. Brydson, pres.
Ron Cochran, acct. exec.
Bea Horvath, office mgr.

Branch Office:

MONTREAL, QUE. H3B 2T6: 1411 Peel St.
Phone: 514-987-1220. Fax: 514-987-1188

TV Stations Represented

WUTV, Buffalo, NY
CFCN-TV, Calgary, Alta.
CJDC-TV, Dawson Creek, B.C.
CFRN-TV, Edmonton, Alta.
CKRS-TV, Jonquiere, Que.
MITV, Maritime Independent Television
CHAT-TV, Medicine Hat, Alta.
CFCF-TV, Montreal, Que.
CFJP-TV, Montreal, Que.
CHNB-TV, North Bay, Ont.
CKNY-TV, North Bay, Ont.
CHRO-TV, Ottawa-Pembroke, Ont.
CKPG-TV, Prince George, B.C.
CFAP-TV, Quebec City, Que.
CFRE-TV, Regina, Sask.
CHSJ-TV, Saint John-Moncton, N.B.
CFSK-TV, Saskatoon, Sask.
CKSH-TV, Sherbrooke, Que.
CFKS-TV, Sherbrooke, Que.
CICI-TV, Sudbury, Ont.
CKNC-TV, Sudbury, Ont.
CJFB-TV, Swift Current, Sask.
CFTK-TV, Terrace-Kitimat, B.C.
CIII-TV, The Global Television Network
CFCL-TV, Timmins, Ont.
CITO-TV, Timmins, Ont.
CFMT-TV, Toronto, Ont.
CFKM-TV, Trois-Rivieres, Que.
CKTM-TV, Trois-Rivieres, Que.
CFVS-TV, Val D'Or, Que.
CKVU-TV, Vancouver-Victoria, B.C.
CKND-TV, Winnipeg, Man.

CANADIAN COMMUNICATIONS CO.

2300 Yonge St.
Suite 807, Box 2384
Toronto, Ont. M4P 1E4
Canada
Phone: 416-488-6835
Fax: 416-488-8283
Telex: 06-218969

TV Stations Represented:

KTAB-TV, Abilene, TX
KTEN, Ada-Ardmore, OK
WALB-TV, Albany, GA
WRGB, Albany-Schenectady-Troy, NY
KGGM-TV, Albuquerque, NM
KALB-TV, Alexandria, LA
KVII-TV, Amarillo, TX
KIMO, Anchorage, AK
WJSU-TV, Anniston, AL
WATL, Atlanta, GA
WAGT, Augusta, GA
KBVO-TV, Austin, TX
KBAK-TV, Bakersfield, CA
WNUV-TV, Baltimore, MD
WABI-TV, Bangor, ME
WAFB, Baton Rouge, LA
KBMT, Beaumont-Port Arthur, TX
KTVZ, Bend, OR
KULR-TV, Billings, MT
WMGC-TV, Binghamton, NY
WTTT, Birmingham, AL
KBMV, Bismarck, ND
KBCI-TV, Boise, ID
WCVB-TV, Boston, MA
WBKO, Bowling Green, KY
WUTV, Buffalo, NY
KFVS-TV, Cape Girardeau, MO
WNNY-TV, Carthage-Watertown, NY
KGWC-TV, Casper, WY
KGAN, Cedar Rapids-Waterloo, IA
WCIV, Charleston, SC
WCCB, Charlotte, NC
WVIR-TV, Charlottesville, VA
WRCB-TV, Chattanooga, TN
KGWN-TV, Cheyenne, WY
KCPM, Chico, CA
WLWT, Cincinnati, OH
WDTV, Clarksburg-Weston, WV
WEWS, Cleveland, OH
KKTU, Colorado Springs-Pueblo, CO
WOLO-TV, Columbia, SC
WCMH-TV, Columbus, OH
WRBL, Columbus, GA
KXTX-TV, Dallas-Fort Worth, TX
WKEF, Dayton, OH
WOI-TV, Des Moines, IA
WXYZ-TV, Detroit, MI
WDHN, Dothan, AL
KBJR-TV, Duluth, MN-Superior, WI
KVIA-TV, El Paso, TX
WETM-TV, Elmira-Corning, NY
KXEL-TV, Eugene, OR
KIEM-TV, Eureka, CA
WEHT, Evansville, IN
KATN, Fairbanks, AK
WDAY-TV, Fargo, ND
KNAZ-TV, Flagstaff, AZ
BWTW, Florence, SC
WBBH-TV, Fort Myers, FL
WFFFTV, Fort Wayne, IN
KREX-TV, Grand Junction, CO
WZZM-TV, Grand Rapids, MI
KFBB-TV, Great Falls, MT
WBAY-TV, Green Bay, WI
WXII, Greensboro-High Point & Winston-Salem, NC
WYFF-TV, Greenville-Spartanburg, SC-Asheville, NC
WABG-TV, Greenwood-Greenville, MS
WHAG-TV, Hagerstown, MD
KHQA-TV, Hannibal, MO-Quincy, IL
KGBT-TV, Harlingen, TX
WHP-TV, Harrisburg-York, PA
WHSV-TV, Harrisonburg, VA
KGMB, Honolulu, HI
WSAZ-TV, Huntington-Charleston, WV
WHNT-TV, Huntsville, AL
KIDK, Idaho Falls, ID
WXIN, Indianapolis, IN
WBBJ-TV, Jackson, TN
WLBT-TV, Jackson, MS
WAWS-TV, Jacksonville, FL
KRCC, Jefferson City, MO
WVCP-TV, Johnstown, PA
KSNF, Joplin, MO
KJUD, Juneau, AK
KMBC-TV, Kansas City, MO
KHGI-TV, Kearney-Hastings-Grand Island, NE
WBIR-TV, Knoxville, TN
WXOW-TV, La Crosse, WI
KATC, Lafayette, LA
WLFI-TV, Lafayette-Kokomo, IN
KGN5-TV, Laredo, TX
KLAS-TV, Las Vegas, NV
WDAM-TV, Laurel-Hattiesburg, MS
WTVQ-TV, Lexington, KY
WLIO, Lima, OH
KARK-TV, Little Rock, AR
KCOP, Los Angeles, CA

WLKY-TV, Louisville, KY
KCBD-TV, Lubbock, TX
WSET-TV, Lynchburg, VA
WMAZ-TV, Macon, GA
WKOW-TV, Madison, WI
KEYC-TV, Mankato, MN
KIMT, Mason City, IA
KTVL, Medford, OR
WREG-TV, Memphis, TN
WBFS-TV, Miami, FL
KMID-TV, Midland-Odessa, TX
WCGV-TV, Milwaukee, WI
KMSP-TV, Minneapolis-St. Paul, MN
KECI-TV, Missoula, MT
WKRQ-TV, Mobile, AL
WQAD-TV, Moline, IL
KTVE, Monroe, LA-EI Dorado, AR
WAKA, Montgomery-Selma, AL
WZTV, Nashville, TN
WTNH-TV, New Haven-Hartford, CT
WVLT-TV, New Orleans, LA
WWOR-TV, New York, NY-Secaucus, NJ
WOGX, Ocala-Gainesville, FL
KMTV, Omaha, NE
WCPX-TV, Orlando, FL
KESQ-TV, Palm Springs-Indio, CA
WJHG-TV, Panama City, FL
WEEK-TV, Peoria, IL
WGBS-TV, Philadelphia, PA
KNXV-TV, Phoenix, AZ
WTAE-TV, Pittsburgh, PA
KPTV, Portland, OR
WCSH-TV, Portland, ME
WGNT, Portsmouth-Norfolk-Newport News, VA
WAGM-TV, Presque Isle, ME
WJAR, Providence, RI
WRAL-TV, Raleigh-Durham, NC
KOTA-TV, Rapid City, SD
KTVN, Reno, NV
WRIC-TV, Richmond-Petersburg, VA
KBIM-TV, Roswell, NM
KQTV, St. Joseph, MO
KSDK, St. Louis, MO
WBDC-TV, Salisbury, MD
KUPV, Salt Lake City, UT
KLST, San Angelo, TX
KUSI-TV, San Diego, CA
KBHK-TV, San Francisco, CA
KNTV, San Jose, CA
KCOY-TV, Santa Maria, CA
WWSB, Sarasota-Bradenton, FL
WTOC-TV, Savannah, GA
WNEP-TV, Scranton & Wilkes-Barre, PA
KOMO-TV, Seattle, WA
KTBS-TV, Shreveport, LA
KCAU-TV, Sioux City, IA
KSFY-TV, Sioux Falls, SD
WSBT-TV, South Bend, IN
KXLY-TV, Spokane, WA
KOLR, Springfield, MO
WGGB-TV, Springfield, MA
WICS, Springfield, IL
KQVR, Stockton-Sacramento, CA
WFTS, Tampa-St. Petersburg, FL
WTHI-TV, Terre Haute, IN
KSNT, Topeka, KS
WPBN-TV, Traverse City-Cadillac, MI
KGUN, Tucson, AZ
KOKI-TV, Tulsa, OK
WTVA, Tupelo-Columbus, MS
WCFX-TV, Tuscaloosa, AL
KLTW, Tyler-Longview, TX
WKTV, Utica, NY
KAVU-TV, Victoria, TX
KXXV, Waco, TX
WITN-TV, Washington-Greenville-New Bern, NC
WAOW-TV, Wausau, WI
WPEC, West Palm Beach, FL
KSNW, Wichita, KS
KFDX-TV, Wichita Falls, TX
WECT, Wilmington, NC
WKBN-TV, Youngstown, OH
KYEL-TV, Yuma, AZ
WHIZ-TV, Zanesville, OH

Station Reps

CANVIDEO TELEVISION SALES LTD.

2200 Yonge St.
Suite 310
Toronto, Ont. M4S 2C6
Canada
Phone: 416-482-6200
Fax: 416-482-6544
Rodger Hone, pres. & chief exec. officer
Ed Wood, sr. v.p. & gen. mgr.
Ken Johnson, v.p., global sales

Branch Office:

MONTREAL, QUE. H3B 2T6: 1411 Peel St.,
Suite 600. Phone: 514-987-1575. Fax:
514-987-1188. Henry Mauer, mgr.

TV Stations Represented:

Global Television Network

MITV, Maritime Independent Television
CHRO-TV, Ottawa-Pembroke, Ont.
CFRE-TV, Regina, Sask.
CHSJ-TV, Saint John, N.B.
CFSK-TV, Saskatoon, Sask.
CICI-TV, Sudbury, Ont.
CKNC-TV, Sudbury, Ont.
CKVU-TV, Vancouver, B.C.
CKND-TV, Winnipeg, Man.

GLEN-WARREN BROADCAST SALES

(Div. of Baton Bcstg. Inc.)
2 Bloor St. W
Suite 300
Toronto, Ont. M4W 3L2
Canada
Phone: 416-963-9898
Fax: 416-963-8980
William H. Cox, pres.
Steve Hand, gen. sales mgr.

Branch Offices:

MONTREAL, QUE. H3A 2R7: 1010 Sherbrooke
St. W, Suite 1702. Phone: 514-282-1845. Fax:
514-282-8890. Donald M. Bastien, v.p.

VANCOUVER, B.C. V7Y 1C6: Pacific Centre,
Box 10149. Phone: 604-682-8404. Fax:
604-682-3053. Ian J. Hall, mgr., western
Canada; Donald P. Napier, mgr., Vancouver
sales

TV Stations Represented:

CKWS-TV, Kingston, Ont.
CJOH-TV, Ottawa, Ont.
CHEX-TV, Peterborough, Ont.
CIPA-TV, Prince Albert, Sask.
CKBI-TV, Prince Albert, Sask.
CKCK-TV, Regina, Sask.
CFQC-TV, Saskatoon, Sask.
CFTO-TV, Toronto, Ont.
CICC-TV, Yorkton, Sask.
CKOS-TV, Yorkton, Sask.

MESSNER & CO. LTD.

305-326 Broadway
Winnipeg, Man. R3C 0S5
Canada
Phone: 204-943-9574
Telex: 07-57882
Elmer Hildebrand, pres.
Henry Boschman, mgr.

TV Stations Represented:

CJDC-TV, Dawson Creek, B.C.
CFRN-TV, Edmonton, Alta.
CHAT-TV, Medicine Hat, Alta.
CJOH-TV, Ottawa, Ont.
CKPG-TV, Prince George, B.C.
CKRD-TV, Red Deer, Alta.
CFTK-TV, Terrace, B.C.
CFTO-TV, Toronto, Ont.

METRO MARKETING WEST

680C Leg-in-Boot Square
False Creek
Vancouver, B.C. V5Z 4B5
Canada

C-56

Phone: 604-874-8463
Fax: 604-874-9300
James D. McLennan, chief exec. officer
Tracy L. Fraser, asst.

TV Stations Represented:

Western Canada

Global TV (CIII), Ont.
Mid-Canada TV, N.B.-Ont.
STV-Regina/Saskatoon (CHRE-TV)
CJBN-TV, Kenora, Ont.
CHRO-TV, Ottawa-Pembroke, Ont.
CKVU-TV, Vancouver-Victoria, B.C.
CKND-TV, Winnipeg-Brandon, Man.
WVNY, Burlington, VT-Plattsburgh, NY
WLS-TV, Chicago, IL
WTVD, Durham-Raleigh, NC
KFSN-TV, Fresno, CA
KTRK-TV, Houston, TX
KABC-TV, Los Angeles, CA
WABC-TV, New York, NY
WPVI-TV, Philadelphia, PA
KGO-TV, San Francisco, CA
KIRO-TV, Seattle, WA
KXLY-TV, Spokane, WA
KQVR-TV, Stockton-Sacramento, CA

Western United States

Global TV (CIII), Ont.
Mid-Canada TV, N.B.-Ont.
CJDC-TV, Dawson Creek, B.C.
CKPG-TV, Prince George, B.C.
CHSJ-TV, Saint John, N.B.
CJFB-TV, Swift Current, Sask.
CFTK-TV, Terrace, B.C.
CKVU-TV, Vancouver, B.C.
CKND-TV, Winnipeg, Man.
KXLY-TV, Spokane, WA

METROSPOT TELEVISION LTD.

20 Eglinton Ave. W
Suite 1902
Box 2003
Toronto, Ont. M4R 1K8
Canada
Phone: 416-322-9404
Fax: 416-322-9405
Norman E. Bain, pres.
L. B. Salnick, v.p.
Gordon S. Foster, v.p.
Lesley Salnick, v.p.

Branch Office:

POINTE CLAIRE, QUE. H9R 4S2: 6600 Trans
Canada Hwy., Suite 750. Phone: 514-697-
9876. Fax: 514-697-4850. Tom Flaherty
Major Sports Events: Canadian Football
League Telecasts.

Canadian Markets Served By:

CJBN-TV, Kenora, Ont.
WVII-TV, Bangor, ME
WKBW-TV, Buffalo, NY
WSEE-TV, Erie, PA
WTNH-TV, New Haven-Hartford, CT
KNRR, Pembina, ND
KREM-TV, Spokane, WA

U.S. Markets Served By:

WKBW-TV, Buffalo, NY
WLS-TV, Chicago, IL
WTVD, Durham-Raleigh-Fayetteville, NC
WSEE-TV, Erie, PA
KFSN-TV, Fresno, CA
KTRK-TV, Houston, TX
KABC-TV, Los Angeles, CA
WABC-TV, New York, NY
KNRR, Pembina, ND
WPVI-TV, Philadelphia, PA
KGO-TV, San Francisco, CA
KREM-TV, Spokane, WA

PAUL MULVIHILL LIMITED

45 St. Clair Ave. W
3rd Floor
Toronto, Ont. M4V 1K9
Canada

Phone: 416-962-0080
Fax: 416-962-6483 (TV); 416-962-6883
(radio)
Paul Mulvihill
Norm Bonnell

TV Division:

Ed Voltan, mgr.
Bus Sadler
Doug Kidd
Bill Davidson
David Wilson
Richard Marchand
Nancy-Jane Newburn
Glenn Young
Kevin Golding

Radio Division:

Joe Mulvihill, mgr.
Stewart Wright
Chris Sisam
Tim Haller
Marc Charlebois
Donna Wright
Holly Garby
Rob Dilworth, dir., research

Branch Offices:

MONTREAL, QUE. H3B 3L2: 1155 Boul.
Rene-Levesque Ouest, Suite 2920. Phones:
514-393-4101; 514-393-4102.

VANCOUVER, B.C. V6E 1M7: 1033 Davie St.,
Suite 518. Phone: 604-684-6277. Telex:
045-1140. John Grant, mgr.; Ann Rogers; Jeff
Perry

HALIFAX: Dartmouth, N.S. D3B 1T5: 202
Brownlow Ave., Suite 205, Tower D. Phone:
902-468-8928. Steve Feswick

TV Stations Represented:

Great West Television

CFCN-TV, Calgary, Alta.
CFRN-TV, Edmonton, Alta.
CKCO-TV, Kitchener, Ont.
CKPG-TV, Prince George, B.C.
CKSH-TV, Sherbrooke, Que.
CFTK-TV, Terrace, B.C.
CHFD-TV, Thunder Bay, Ont.
CKPR-TV, Thunder Bay, Ont.
CFKM-TV, Trois-Rivieres, Que.
CKTM-TV, Trois-Rivieres, Que.
CFVS-TV, Val D'Or, Que.
WTEN, Albany, NY
WBNG-TV, Binghamton, NY
WCPO-TV, Cincinnati, OH
WSJV, Elkhart-South Bend, IN
WOWK-TV, Huntington-Charleston, WV
WTHR, Indianapolis, IN
WGME-TV, Portland, ME
WOKR, Rochester, NY
KING-TV, Seattle, WA
WTVH, Syracuse, NY
WTOL-TV, Toledo, OH
WUTR, Utica-Rome, NY
WFMJ-TV, Youngstown, OH

PATCOM INC.

(A subsidiary of Pathonic Network Inc.)
Hazelton Lanes, 55 Ave. Rd.
Suite 2975
Toronto, Ont. M5R 3L2
Canada

Branch Office:

MONTREAL, QUE. H3A 1G1: 770 ouest rue
Sherbrooke, Suite 1200. Gilles Leduc, gen.
mgr.

TV Stations Represented:

CFCM-TV, Quebec City, Que.
CKMI-TV, Quebec City, Que.

CFER-TV, Rimouski, Que.
CIMT-TV, Riviere du Loup, Que.
CHLT-TV, Sherbrooke, Que.
CHEM-TV, Trois-Rivieres, Que.

PREMIERE TELEVISION SALES

(A subsidiary of Alexander, Pearson & Dawson
Inc.)

2 Bloor St. East
Suite 3140
Toronto, Ont. M4W 1A8
Canada
Phone: 416-969-9496
Fax: 416-969-8923
TWX: 065-24497
J. Hurley, Toronto mgr.
N. Philpott
S. McEachern
S. Hamilton

Branch Offices:

MONTREAL, QUE. H3A 1T8: 2015 Peel St.,
Suite 900. Phone: 514-842-9820. Telex:
055-62418. Fax: 514-842-2892. J. La Starza,
v.p. & gen. mgr.; B. Carroll; C. Lizotte; S.
Lapalme

VANCOUVER, B.C. V7Y 1A1: IBM Tower, 701
Georgia St., Suite 1550. Phone:
604-689-0027. Telex: 045-1130. Fax:
604-689-0722. S. Collins, Vancouver mgr.

TV Stations Represented:

CFJP-TV, Montreal, Que.
CFAP-TV, Quebec City, Que.
CKRD-TV, Red Deer, Alta.

RADIO-TELEVISION REPRESENTATIVES LTD.

10 Price St.
Toronto, Ont. M4W 1Z4
Canada
Phone: 416-962-3221
Fax: 416-962-1162
Robert H. Quinn, pres.
Bill Alexander, v.p., TV

Branch Offices:

CALGARY, ALTA. T2A 6K3: 495 36th St. NE,
Suite 215. Phones: 403-569-9330; 403-
569-9333. Fax: 403-248-0989. Mark Simpson

VANCOUVER, B.C. V5Z 1K5: 999 W. Broad-
way, Suite 880. Phone: 604-736-6634. Fax:
604-736-8059. Frank Jobes, exec. v.p. &
western mgr.

WINNIPEG, MAN. R3B 1N7: 228 Notre Dame
Ave. Phone: 204-943-9574. Fax: 204-943-
6016

TV Stations Represented:

CJDC-TV, Dawson Creek, B.C.
WXXA-TV, Albany, NY
WLBZ-TV, Bangor, ME
WGRZ-TV, Buffalo, NY
WWTW, Cadillac- Traverse City, MI
WICU-TV, Erie, PA
WRDC-TV, Rochester, NY
WWUP-TV, Sault Ste. Marie, MI
WVNY-TV, Watertown-Carthage, NY
WYTW, Youngstown, OH

HUGH WALLACE INC.

11332 Camarillo St.
North Hollywood, CA 91602
Phone: 818-980-3212
Hugh Wallace
Mary Williams
Barbara Forrest
Mary Calder

TV Stations Represented (CA):

CKVR-TV, Barrie, Ont.
CFCN-TV, Calgary, Alta.

CFRN-TV, Edmonton, Alta.
 CJCH-TV, Halifax, N.S.
 CKCW-TV, Moncton, N.B.
 CFCF-TV, Montreal, Que.
 CFJP-TV, Montreal, Que.
 CFAP-TV, Quebec City, Que.
 CJCB-TV, Sydney, N.S.
 CITY-TV, Toronto, Ont.

WTR MEDIA SALES INC.

17213 108th Ave.
 Edmonton, Alta. T5S 1G2
 Canada
 Phone: 403-486-4400
 Fax: 403-486-4508
 Linda Samletzki, pres.

Branch Office:

CALGARY, ALTA. T2G 4B7: 4620 Manilla Rd.
 SE, No. 6. Phone: 403-243-6533. Bonny
 Welygan, office mgr.

TV Stations Represented:
 CHAT-TV, Medicine Hat, Alta.
 CKRO-TV, Red Deer, Alta.

**FOREIGN-LANGUAGE
 AND OVERSEAS STATION
 REPRESENTATIVES**

INTERCONTINENTAL SERVICES LTD.

347 Fifth Ave.
 New York, NY 10016
 Phone: 212-679-3910
 Fax: 212-679-3912
 E. Herzstein, pres.

TV Stations Represented:

KUAM-TV, Agana, GU
 ABBS-TV, Antigua, Leeward Islands
 WSVI, Christiansted, St. Croix, VI
 ZBM-TV, Hamilton, Bermuda

ELTV, Monrovia, Liberia
 ZNS-TV, Nassau, Bahamas
 WSJU, San Juan, PR
 LBC-TC, St. Maarten, N.A.

PAN AMERICAN BROADCASTING CO.

169 Lexington Ave.
 New York, NY 10016
 Phone: 212-532-0660
 E. Bernald, pres.

Branch Offices:

SAN FRANCISCO, CA 94133: 559 Pacific Ave.
 Phone: 415-391-1984. Sam Posner

SAN JOSE: 12380 S. Saratoga-Sunnyvale
 Rd., Saratoga, CA 95070. Phone: 408-996-
 2033. Gene Bernald, v.p.

TV Stations Represented:

Philippines
 IBC-TV

ECBS, Nigeria
 Ghana TV, Ghana
 Radio Kaduna TV, Northern Nigeria
 Sierra Leone TV, Sierra Leone
 Swaziland TV, Swaziland

SCHELLENBERG & KIRWAN INC.

Box 8961
 Santurce, PR 00910
 Phone: 809-722-5665
 Alicia Inzarry, pres.

TV Stations Represented:

ABS-TV, Antigua
 ZNS-TV, Bahamas
 ZBM-TV, Bermuda
 WSVI, St. Croix, VI
 LBC-TV, St. Maarten, N.A.
 Telearuba, Aruba, N.A.
 Telecuracao, Curacao, N.A.

Television & Cable Program Sources & Services

Offering Live, Film & Tape Programs & Commercials and Production Facilities to Television Stations and Cable Systems. These listings are based on data supplied by companies known to be serving TV & cable systems and responding to our questionnaires.

ABC DISTRIBUTION CO.

825 7th Ave.
5th Floor
New York, NY 10019
Phone: 212-887-1725
Maria Komodikis, v.p., international TV sales
Mara Sternthal, mgr., international TV sales
Patricia Vance, dir., ancillary sales
June Shelley, dir., A/V promotion & theatrical sales
Sharon Rehme, v.p., sales administration & operations

Executive Office:

LOS ANGELES, CA 90067: 2040 Ave. of the Stars. Phone: 213-557-6600. Archie Purvis, pres.; Paul Cross, v.p., program acquisition & development; Melanie Topp, dir., program acquisition & development; Michael Dragotto, v.p., worldwide cable/home video mktg. Cable & video program supplier; film buyer

ABC NEWS

47 W. 66th St.
New York, NY 10023
Phone: 212-456-7777
Roone Arledge, pres.
Richard C. Wald, sr. v.p.
Joanna Bistany, v.p. & asst. to pres.
Robert Murphy, v.p., television news coverage
Walter Porges, v.p., news & practices
Irwin W. Weiner, sr. v.p., finance
Paul Friedman, exec. producer "World News Tonight with Peter Jennings"
David Glodt, exec. producer, "This Week with David Brinkley" & weekend news
Jeff Gralnick, v.p. & exec. producer, special broadcasts
Richard Kaplan, exec. producer, "Primetime Live"
William Lord, v.p., ABC News Interactive
Phyllis McGrady, exec., long form programming & exec. producer for program development
Victor Neufeld, exec. producer, "20/20"
Eleanor Prescott, exec. producer, "Business World"
Patrick Roddy, exec. producer, "World News This Morning" & "Good Morning America"
Dorrance Smith, exec. producer, "Nightline"
George Watson, v.p. & Washington bureau chief
Tom Yellin, exec. producer, specials
Don Dunphy Jr., v.p., affiliate news services
Robert Benson, v.p., news radio
Richard Rosenbaum, gen. mgr., news radio programming
John Lyons, gen. mgr., news radio operations
Producer of TV film/tape series; news.

ABC VIDEO ENTERPRISES—See Capital Cities/ABC

ABN/FOCAL POINT TV NEWS NETWORK

499 National Press Bldg.
Washington, DC 20045
Phone: 301-320-4615
Robert C. Cody, pres. & exec. editor
Yvonne L. Cody, v.p.
Produces & distributes news, features & newsmagazine programming via satellite, video & audio tape for TV/cable/radio; Washington bureau & localized coverage for TV/radio stations & cable systems; PR serv-

ices in U.S. & abroad include teleconferencing, news event coverage, conferences; video-audio news releases; targeted satellite newfeeds; newsmagazines & special reports.

ABR ENTERTAINMENT CO.

4055 Maroner Circle
Westlake, CA 91361
Phone: 805-494-8019

East Coast Office:

WHITE PLAINS, NY 10607: 22 W. Primrose Ave. Phone: 914-993-0955.
Distribution & syndication.

ACADEMY FILM PRODUCTIONS INC.

3918 W. Estes Ave.
Lincolnwood, IL 60645
Phone: 708-674-2122
Bernard Howard, pres.
Producer of animation, industrial & educational films (for specific sponsors), film/tape spot commercials, film programs on order, editing, writing & directing for other producers, agencies & businesses.

ACAMA FILMS

14724 Ventura Blvd.
Suite 610
Sherman Oaks, CA 91403
Phone: 818-981-4344
Fax: 818-981-2840
Telex: 910-240-9990
William D. Morrison, chmn.
James A. Sowards, pres.
John Cosgrove, v.p., eastern sales
Lon Fishback, sales
Mike Murphy, barter sales
Jack Rafferty, barter sales
Andy Rogin, barter sales
Walt Rolph, barter sales
Steve Templeton, barter sales
Distributor of motion pictures, animation, situation comedy, sports & action series.

ACTION MEDIA

599 Lexington Ave.
23rd Floor
New York, NY 10122
Phone: 212-836-4898

ACTION MEDIA GROUP

599 Lexington Ave.
23rd Floor
New York, NY 10122
Phone: 212-836-4898
Fax: 212-836-4889
Rick Pack, pres.

ADLER VIDEO MARKETING LTD.

6849 Old Dominion Dr.
Suite 360
McLean, VA 22101
Phone: 703-556-8880
Fax: 703-556-9288
Telex: 292809 ADLR UR
Larry Adler, pres.
Judith Jones, v.p., sales & production
Domestic & international distributors of programming for television, cable & video; executive producers of TV series.

ADVANSWERS MEDIA PROGRAMMING INC.

(Subsidiary of Wells, Rich, Greene)
10 Broadway
St. Louis, MO 63102

Phone: 314-444-2100
Don Stork, pres.
John Marlow, sr. exec. officer
Rose Busalacki, sr. v.p., syndication dir.
Donna Hathaway, broadcast mgr.

Branch Offices:

LOS ANGELES, CA 90067: 2029 Century Park E, Suite 3450. Phone: 213-286-9114.

NEW YORK, NY 10019: 1740 Broadway, 7th Floor. Phone: 212-581-4047. Paul Schulman, pres.
Full range of programming & media services.

ADVERTISERS BROADCASTING CO.

Box 191
Ghent, NY 12075
Phone: 212-679-9750
Sholom Rubinstein, exec. producer
Producer of commercials (made for TV) & TV tape series; audio recording facilities; scripts; other services.

AEGIS PRODUCTIONS

6 Windrose Way
Greenwich, CT 06830
Phone: 203-661-6822
Producer of animation, industrial & educational films, newsreels & film/tape spot commercials.

AFI PRODUCTIONS INC.

6333 Sunset Dr.
Miami, FL 33143
Phone: 305-663-3342
Oscar Costo, production mgr.
Steve Minor, dir., cameraman
Bill Randall, dir., cameraman
Scott Thomas, rep., Miami
Bill Sobel, rep., New York. Phone: 212-864-2631
Producer of film/tape spot commercials, TV film/tape series, film programs on order & industrial & educational films.

AFP DISTRIBUTORS INC.

619 W. 54th St.
New York, NY 10019
Phone: 212-708-0500
Robert Gross, pres.
Sheldon Abromowitz, v.p.
John Wengen, agency liaison
Barbara Brazong, agency liaison
Artie Klein, lab liaison
Peter Maloney, lab liaison
Distributor of industrial & educational films & open-end film commercials (made for TV); film handlers; other services.

AGENCY FOR INSTRUCTIONAL TECHNOLOGY

Box A
Bloomington, IN 47402-0120
Phones: 812-339-2203; 800-457-4509
Fax: 812-333-4218
Telex: 27-6060
Cable: Agintel Indpls
Michael F. Sullivan, exec. dir.
Suzanne Newland, information specialist
Producer & distributor of educational videos (lease or purchase); computer programming & TV tape series; exporter of films & video programs.

AGE OF ENLIGHTENMENT VIDEO PRODUCTIONS

Lake Shandeleer Rd.
Box 370
Livingston Manor, NY 12758
Phone: 914-439-5408
Fax: 914-439-5352
Telex: 292050 MIU UR
Mark Haviland, exec. dir.
Mark Schoenfeld, assoc. dir.
Lewis Weiss, dir., mktg.
John Freeman, dir., program development
Produces and distributes educational programming for broadcast and cable TV and public access; audio programs for radio.

AIRES COMMUNICATIONS INC.

440 Park Ave. South
New York, NY 10016
Phone: 212-685-8400
Telex: 212-689-3701
Roger E. Alles, pres.
Jon Kraushar, sr. v.p., business communications
Greg Stevens, sr. v.p., political campaigns
Kathy Ardleigh, v.p., political campaigns & public affairs
Clay Rawson, sr. producer
Producer of film/tape spot commercials; film programs on order & TV film/tape series; artists representative; entertainment booking; other services.

ALDEN FILMS/FILMS OF THE NATIONS

Box 449
Clarksburg, NJ 08510
Phone: 201-462-3522
Paul Weinberg, pres.
Felicia Weinberg, v.p.
Jerome Schapiro, sales dir.
June Reed, mktg. dir.
Distributor of Jewish, Scandinavian & children's film & video.

ALL AMERICAN TELEVISION

304 E. 45th St.
2nd Floor
New York, NY 10017
Phone: 212-818-1200
Fax: 212-661-0396
Telex: 9102404401
George Back, pres.
Joseph Kovacs, chief operating officer
Conrad Roth, sr. v.p.
Carl W. Menk Jr., sr. v.p. & dir., sales & mktg.
John Reisenbach, v.p., national advertising sales
Debbie Back, mgr., international sales
TV syndication & national advertising time sales.

ALL MEDIA ENTERPRISES PTY. LTD.

Melburn
Box 158
Melbourne, 3144
Victoria, Australia
Phone: 3-509-1711
Fax: 3-509-3052
Telex: AA 37426
Philippe de Montignie, managing dir.
Guy Thonard, mktg. mgr.
International film & TV distributors.

ALLEGRO PRODUCTIONS INC.

1000 Clint Moore Rd.
Suite 211
Boca Raton, FL 33487
Phone: 407-994-9111
Jerome Forman, pres.
Glenn A. Forman, v.p., sales
Martin Kendrick, v.p., sales
Jim Slaughter, exec. producer
Patsy Norman, assoc. producer
Scott Forman, assoc. producer
Susan Neel Forman, assoc. producer
Lynn Tomczak, production coordinator
Producer of motion picture & videotape programs, commercials, documentaries, music videos & business films. 3/4 inch editing suite; 3/4-1 inch to VHS & Beta duplication facilities.

JOHN E. ALLEN INC.

116 North Ave.
Park Ridge, NJ 07656
Phone: 201-391-3299
Fax: 201-391-6335
John E. Allen, pres.
Fred Bradley, media/publication buyer
Motion picture stock footage archives; library sales: Collection 1895-1955. Laboratory for high quality 35mm & 16mm duplications, opticals & blow-ups. Specialists in shrunken and deteriorating film elements. Film to tape telecine transfers.

ALLENDOR PRODUCTIONS INC.

Box 5550
Sherman Oaks, CA 91413
Phone: 818-986-4622
Algernon G. Walker, pres.
Producer of industrial & educational films.

ALMI PICTURES INC.

1900 Broadway
New York, NY 10023
Phone: 212-769-6400
Telex: 960332
Mickey Schildkraut, exec. v.p. & treas.
Lee Krugman, sr. v.p., marketing
Domestic distribution of theatrical motion pictures for television.

ALTSCHUL GROUP CORP.

930 Pitner Ave.
Evanston, IL 60202
Phones: 708-328-6700; 800-323-9084
Fax: 708-328-6706
Joel Altschul, chmn.
Joe Farragher, pres.
Robert Battista, v.p.
Eileen A. Cronin, mktg. dir.

Affiliated Companies:

Beacon Films
Brighton Video
Gilbert Altschul Productions
Journal Films
Lawren Productions
Medical Electronic Educational Services
Perennial Education
Professional Research
Teaching Films
Spectrum Films
Universal Dimensions
Wombat Film & Video
Umbrella group of 12 distributors of educational & instructional films & videotapes.

AMERICAN FILM TECHNOLOGIES INC.

1265 Drummers Lane
Suite 108
Wayne, PA 19087
Phone: 215-688-1322
Alex Hartel, exec. v.p.

Branch Office:

LOS ANGELES, CA 90025: 12100 Wilshire Blvd., Suite 600. Phone: 213-826-4766.
George R. Jensen, chmn.

THE AMERICAN JEWISH COMMITTEE

165 E. 56th St.
New York, NY 10022
Phone: 212-751-4000
Fax: 212-319-0975
Sholom D. Comay, pres.
Ira Silverman, exec. v.p.
Morton Yarmon, dir., public relations
Haina Just, dir., radio & TV

AMERICAN MOTION PICTURES

2247 15th Ave. West
Seattle, WA 98119
Phone: 206-282-1776
Fax: 206-282-3535
TWX: 910-240-9541
Conrad W. Denke, pres.
Eric Denke, v.p.
Video & film production services company providing video editing, production, equipment rentals, computer graphics, video & audio duplication & studio rentals; producer & distributor of television programming.

AMERICAN PROGRAMS INTERNATIONAL

1111 S. Robertson Blvd.
Los Angeles, CA 90035
Phone: 213-271-4132
Fax: 213-278-1454
Telex: 3722866 API LA
Midge Barnett, pres.
James Jackson, v.p.
Distributes programming internationally for TV, cable & home video markets.

AMERICAN RELIGIOUS TOWN HALL MEETING INC.

745 N. Buckner Blvd.
Dallas, TX 75218
Phone: 214-328-9828
Robert W. Leiske, moderator & producer
Wana Leiske, film dir.
Producer of religious films; distributor of TV film/tape series.

AMERICAN SOCIETY OF COMPOSERS, AUTHORS & PUBLISHERS (ASCAP)

One Lincoln Plaza
New York, NY 10023
Phone: 212-595-3050
Fax: 212-580-2982
TWX: 710-581-2084
Morton Gould, pres.
Sammy Cahn, v.p.
Leon Brettler, v.p.
Arthur Hamilton, secy.
Arnold Broido, treas.
Sidney Herman, asst. treas.
Eile Siegmester, asst. secy.
Gloria Messinger, managing dir.
Bernard Korman, general counsel
Karen Sherry, dir., public affairs & asst. to pres.
L. Barry Knittel, dir., licensing
Music licensor.

AMERICA'S LEADING INOIES NETWORK (ALIN-TV)

149 Madison Ave.
Suite 804
New York, NY 10016
Phone: 212-889-1327
Fax: 212-213-6968
Alan Steinberg, chmn.
Alan Cohen, sr. v.p., sales
Syndication.

AMIT WOMEN

817 Broadway
New York, NY 10003
Phone: 212-477-4720
Ann Glick, public relations dir.
Producer & distributor of educational films & film programs on Israel.

ANDREWS ENTERTAINMENT

Three Dallas Communications Complex
Suite 220 LB 93
Irving, TX 75039
Phone: 214-869-7640
Fax: 214-869-7616
Max Andrews, pres.
Ilene Cook, sales
Jon Horton, sales
Syndication & distribution of sports & entertainment television programs.

ANGLIA TV

48 Leicester Square
London WC2H 7FB
England
Phone: 01-321-0101
Philip Garner, program dir.

U.S. Office:

NEW YORK, NY 10017: 420 Lexington Ave.
Phone: 212-210-8989. Julie Van Duser, sales exec.

ANIFORMS INC.

360 W. 31st St.
8th Floor
New York, NY 10001
Phone: 212-714-2550
Vince Sottosanti, pres.
Audio-visual production house.

ANIMART FX

812 S. Weber St.
Colorado Springs, CO 80903
Phone: 719-630-7818
Bob Trochim, pres.
Kennetha Hildebrand, producer
Animation; producer of film/tape spot commercials; open-end commercials (made for TV), special effects & rotoscoping.

ANIMATED PRODUCTIONS INC.

1600 Broadway
New York, NY 10019
Phone: 212-265-2942
Al Stahl
Producer of film/tape spot commercials; industrial & educational films; slides & slide film commercials; animation; other services.

THE ANIMATION PEOPLE

3/7 Kean St.
London WC2
England
Phone: 01-836-1623
Telex: 269496
Jack King, managing dir.
Brian Larkin, dir.
Producer of animation.

RAY ANTHONY ENTERPRISES

9288 Kingley Dr.
Los Angeles, CA 90069
Phone: 213-858-1980
Ray Anthony, pres.

AP NEWS PLUS, AP BUSINESS PLUS & AP SPORTS PLUS

1825 K St. NW
Suite 615
Washington, DC 20006-1253
Phones: 202-955-7200; 800-821-4747
Louis D. Boccardi, pres.
James R. Williams, dir., broadcast services
Greg Groce, dir., cable TV services

Branch Office:

NEW YORK, NY 10020-1666: 50 Rockefeller Plaza. Phone: 212-621-1500.
Complete news service for cable systems, full-time, fully-automated news reports (graphics-enhanced) including sports, financial news. Available on subscriber-owned or AP-owned & maintained equipment in page format. Single or multichannel display. 24-hour service, turnkey installation.

APA INTERNATIONAL FILM DISTRIBUTORS INC.

4967 S.W. 75th Ave.
Miami, FL 33155
Phone: 305-663-3204
Louis Boeli, pres.
Abilio Felipe, sales mgr.

ARCHDIOCESE OF BALTIMORE

Telecommunications Center
5400 Roland Ave.
Baltimore, MD 21210
Phone: 301-532-2282
Nicholas P. Amato, dir., telecommunications

ARCHIVE FILMS INC.

530 W. 25th St.
New York, NY 10001
Phone: 212-620-3955
Fax: 212-645-2137
Telex: 822023
Patrick Montgomery, pres.
Stock footage library.

ARMY & AIR FORCE HOMETOWN NEWS CENTER

Bldg. 1500
Kelly AFB, TX 78241-5000
Phone: 512-925-6261
Fax: 512-925-3467
James D. Ammons, div. chief
Larry Gilliam, chief, television
Don Crites, chief, mktg.
Produces & distributes news features about American service members; produces annual "Holiday Greetings" for distribution during holidays; products distributed to television stations in service members' hometowns.

KAY ARNOLD GROUP—See listing under William L. Cooper Productions Inc.

ARP FILMS INC.

342 Madison Ave.
Suite 714
New York, NY 10173
Phone: 212-867-1700
Fax: 212-867-1704
Claude S. Hill, pres.
Anne B. Cody, mgr., operations
TV syndication company specializing in children's animation, educational & entertainment series & documentaries for international & domestic distribution.

ASSOCIATED PRESS

50 Rockefeller Plaza
New York, NY 10020-1666
Phone: 212-621-1500
Telex: 234728
Louis D. Boccardi, pres. & gen. mgr.
James R. Williams III, v.p. & dir., broadcast services
D. Byron Yake, dir., human resources
Patrick O'Brien, v.p., treas. & dir., strategic planning
James F. Tomlinson, v.p., asst. to pres.
Bill Ahearn, v.p., exec. editor
Wick Temple, v.p. & dir., newspaper membership
Wendall Wood, dir., corporate communications
Claude E. Erbsen, v.p. & dir., world services
John Reid, v.p. & dir., communications & technology
Walter Means, v.p./Washington

Branch Offices: 144 domestic; 83 foreign

WASHINGTON, DC 20006-1253: Broadcast News Center, 1825 K St. NW. Phone: 202-955-7200. Rosie Oakley, dept. dir., sales & mktg.; Brad Kalbfeld, dept. dir., news & programming; Lee Perryman, dept. dir., administration
News gathering cooperative; distributes news, photos, audio, video, graphics & data information to newspapers & broadcasters via

Program Sources

satellite receivers & landlines. Subsidiary companies in other information & communications areas.

ASSOCIATED TELEVISION INTERNATIONAL

650 N. Bronson
Suite 100
Hollywood, CA 90004
Phone: 213-871-1340
Fax: 213-469-6048
David McKenzie, chief operating officer
John Campbell Collins, v.p., marketing
Phil Coulloudon, head producer
Rex Piano, producer
Diedra Gray, producer
Michelle Vachon, syndication operations

A.S.T.A.

1756 Broadway
No. 3J
New York, NY 10019
Phone: 212-245-0840
Fax: 212-245-0842
Tim Duncan, exec. dir.
Advertiser-supported syndication trade association.

ATLANTIC VIDEO INC.

150 S. Gordon St.
Alexandria, VA 22304
Phone: 703-823-2800
Jonathan S. Park, pres.
Ron Whichard, dir., mktg.
Laura Frankel, advertising/public relations
Complete studio and remote production capabilities; post-production; film-to-tape transfer; duplication & videoconferencing services.

ATLANTIS PRODUCTIONS INC.

1252 La Granada Dr.
Thousand Oaks, CA 91362
Phone: 805-495-2790
J. Michael Hagopian, pres.
Producer & distributor of films and videos.

AUDIO-TV FEATURES INC.

149 Madison Ave.
Suite 804
New York, NY 10016
Phone: 212-889-1327
Fax: 212-213-6968
Telex: 510-600-8779 (Western Union)
Alan Steinberg, chmn.
Robert L. Kimmel, pres.
Producer & distributor of video news releases, public service announcements, marketing productions.

AURORA GENERAL ENTERTAINMENT CORP.

5950 W. Oakland Park Blvd.
Suite 309
Fort Lauderdale, FL 33313
Phone: 305-733-3500
Marvin J. Rappaport, pres.

AUSTRALIAN FILM COMMISSION

875 N. Gower St.
Los Angeles, CA 90038
Phone: 213-469-2223
Fax: 213-469-3946
Lisa Crosby, administrator
Deborah A. Bird, administrative assistant
Australian government office assisting Australian film makers in U.S., film festival organizers & distributors seeking Australian products.

AUSTRALIAN TELEVISION SERVICES LTD.

139 S. Beverly Dr.
Suite 312
Beverly Hills, CA 90212
Phone: 818-766-2751
Fax: 213-658-6704
Telex: 298 991 HA INTL
Jerry Dexter, pres.

Distributor of motion picture features, documentaries, TV/film series & specials to Australia & New Zealand.

AVERY PRODUCTIONS

4843 Voltaire St.
Suite A
San Diego, CA 92107
Phone: 619-483-2030

AWARO FILMS/VIDEO

P. O. Box 81143
Chicago, IL 60681-0143
Phone: 312-477-1517
Robert Eirinberg, secy.
Jack Paige, sales
Court Chilton, mktg.

Branch Office:

CHICAGO, IL 60657: 2970 Lake Shore Dr., No. 19E. Alfred D. LeVine, pres.
Distributor of educational & documentary videos (VHS & Beta format), animation, newsreels, open-end film commercials (made for TV), religious films, foreign language films, news, film/tape spot commercials, slides and slide film commercials, theatrical shorts & stock short footage; film buyer; film handlers; importer of TV film series; laboratory facilities & services; sales representative; studio facilities for rent; TV rights.

BAJUS-JONES FILM CORP.

5250 W. 74th St.
Minneapolis, MN 55435
Phone: 612-835-4490
Fax: 612-835-3413
Mike Jones, sr. creative dir.
Jane Doran, business mgr.
Hawkeye Henriksen, gen. mgr.
Joy Bolte, producer
Ron Duffy, sales dir.
Judy Super, sales rep.
Producer of character animation, live action/animation "combo" spots, motion control and live action TV commercials.

JEROME BALSAM FILMS INC.

165 W. 46th St.
New York, NY 10036
Phone: 212-921-4290
Telex: 238134 JERUR
Cable: JERIPIC
Jerome Balsam, pres.
Rita Balsam, v.p.
Distributor of motion picture features; exporter & importer of feature films.

BANDELIER INC.

3815 Osuna NE
Albuquerque, NM 87109
Phone: 505-345-8021
Fax: 505-345-8023
Allan Stevens, pres.
Producer of animation & live-action films.

BANDERA ENTERPRISES

Box 1107
Studio City, CA 91614
Phone: 818-985-5050
Don Flagg, pres.
Helen Mazeika, account exec.
Producer & distributor of industrial & educational films & TV film/tape series.

ROBERT BARON & ASSOCIATES

63-33 98th Place
Forest Hills, NY 11374
Phone: 718-275-4349
Robert Baron, pres.
Jack Godler, v.p.
John Whited, dir.
Hank Nadler, editor
Producers of motion pictures & videotapes.

BARON ENTERPRISES INC.

500 S. Sepulveda Blvd.
Suite 303
Los Angeles, CA 90049
Phone: 213-476-0638
Barry Bergsman, pres.
Producer & distributor of TV film/tape series.

BARR FILMS

12801 Schabarum Ave.
Box 7878
Irwindale, CA 91706
Phone: 818-338-7878
Donald Barr, pres.
Allen Dohra, chief exec. officer
B. L. Earle, exec. v.p.
George Holland, v.p., product development
Jan O'Connor, dir., mktg.
John Zick, operations mgr.
Michael Manahan, controller & chief financial officer
Producer & distributor of films for non-theatrical educational & training markets.

BARTON PRINTZ PRODUCTIONS

2611 NE 125th St.
No. 325
Seattle, WA 98125
Phone: 206-361-4810
Lee Barton, pres.
Philip G. Printz, v.p.

BARUCH ENTERTAINMENT

1331 F St. NW
Suite 800
Washington, DC 20004
Phone: 202-833-1777
Fax: 202-737-0725; 703-471-6528
Ed Baruch, pres.
Full service marketing, syndication, distribution & production company.

BASS/FRANCIS PRODUCTIONS

737 Beach St.
San Francisco, CA 94109
Phone: 415-441-4555
William Rossini, pres.
Phil Schwenk, dir. of production
David Antisdale, dir. of services
Producers of film & videotape TV commercials & multimedia productions.

BATJAC PRODUCTIONS INC.

9570 Wilshire Blvd.
Suite 400
Beverly Hills, CA 90212
Phone: 213-278-9870
Producer of TV film/tape series; stock footage.

BAUMAN BIBLE TELECASTS

4620 Lee Hwy.
No. B-5
Arlington, VA 22207
Phone: 703-243-1300
Audree M. Bauman, pres.
Inez Montel, dir., distribution & sales
Producer & distributor of religious & educational films.

BAVARIA FILM GmbH

Bavariafilmpfad 7, D-8022
Geiselsbergsteig Munich
West Germany
Fax: 89-6499-2240
Telex: 5218771 BAVF D
Gunter Rohrbach, managing dir.
Harald Junge, managing dir.
Rosemarie Dermuhl, head of world sales, TV
Benno Nowotny, head of world sales, film
Producers of cinema, TV, advertising & industry films and distributors of cinema & TV films.

BAY AREA MDBILETAPE INC.

375 Oyster Point Blvd.
Unit No. 1
South San Francisco, CA 94080
Phone: 415-873-7531

Telex: 9103806973
Skip Long, pres.
Mobile unit facilities for rent.

BBC—See Lionheart Television

BEACON FILMS INC.—See The Altschul Group

BEBELL MOTION PICTURE LAB & SLIJE & FILMSTRIP—See Films for Educators/Films for Television

BEBELL SLIJE & FILMSTRIP—See Films for Educators/Films for Television

ALEXANDER BECK ENTERPRISES INC.

1560 Broadway
Room 1101
New York, NY 10036
Phone: 212-575-9494
Fax: 212-391-2750
Telex: 423718 ALBK U
Alexander Beck, chmn.
Shirley Beck, pres.
Kenneth Beck, v.p.
Felicia Beck, v.p.
Richard Dudley, v.p., sales/acquisitions
Eleanor Beck, mgr., operations
Adele Schultze, foreign mgr.
John Buziceci, sales coordinator
Distributor of motion picture features, including video, TV & cable.

BEHRENS PRODUCTIONS INC.

51 S.W. 9th St.
Miami, FL 33130
Phone: 305-371-6077
Fax: 305-371-6079
Robert A. Behrens, pres.
Elizabeth H. Behrens, v.p.
Producers and distributors of informational and instructional programs for young people.

DAVE BELL ASSOCIATES INC.

3211 Cahuenga Blvd. West
Hollywood, CA 90068
Phone: 213-851-7801
David L. Bell, pres.
Cynthia Shapiro, v.p.
Dennis Bogorad, producer
Shari Cookson, producer
Producer of motion picture features, TV movies & specials, documentaries, home videos & TV film & cable series.

BEST FILM & VIDEO CORP.

98 Cutter Mill Rd.
Suite 273
Great Neck, NY 11021
Phone: 516-487-4515
Telex: 221244 LHI
Roy B. Winnick, pres.
Ben Tenn, v.p., sales
Arlene Wimmick, v.p., mktg.
Producer & distributor of original programming for home video, TV & cable.

BEXEL CORP.

The Burbank Production Plaza
801 S. Main St.
Burbank, CA 91506
Phones: 818-841-5051; 818-846-7677
Fax: 818-841-1572
David G. Trudeau, pres.
James M. Hollon, v.p., sales
Justin Paxton, sales supervisor
Gary Leemaster, production coordinator
Robert A. Nudo, dir., mktg. & corporate administration
Broadcast equipment rental; production & post-production facilities; sound stage; graphics, set design; duplication.

THE BIG FIGHTS INC.

9 E. 40th St.
New York, NY 10016
Phone: 212-532-1717
Telex: 429560 CAYTON

William D. Cayton, pres.
Producer & distributor of sports events, features & specials.

BIJOU PRODUCTIONS

805 E. 9th St.
Box 39
Medford, OR 97504
Phone: 503-773-6023
Robert Campbell, pres.
Producer of TV film/tape series; theatrical shorts & stock footage; products for television & video.

BIZNET

1615 H St. NW
Washington, DC 20062
Phones: 202-463-5921 (facilities leasing);
202-463-5690 (general information)
Fax: 202-463-5836
Carl Grant, group v.p., communications
Robert Adams, v.p., broadcasting
Densil Allen, news director
A. Scott Hulst, exec. dir., advertising & mktg.
Frank Allen Philpot, syndication dir.
Suzi Montes de Oca, dir., facilities mktg.
Mercedes Sandoval, dir., promotion
Producer & distributor of business news & public affairs programming; full-service videoconferencing capabilities for lease; a service of the U.S. Chamber of Commerce.

BLAIR ENTERTAINMENT

1290 Ave. of the Americas
7th Floor
New York, NY 10104
Phone: 212-603-5990
Alan Berkowitz, exec. v.p. & gen mgr.
Howard Levy, v.p., dir., sales & advertising
Producers & distributors of children's programming, TV series & sports specials.

★ BLAIR TELEVISION

1290 Ave. of the Americas
New York, NY 10104
Phone: 212-600-5000
Timothy McAniff, pres.
James Kelly, sr. v.p., client services
William Breda, sr. v.p., gen. sales mgr.

BMG MUSIC PUBLISHING CANADA INC.

151 John St.
Suite 309
Toronto, Ont. M5V 2T2
Canada
Norma Barnett, gen. mgr.
Terry O'Brien, professional mgr.
Music publishing services: Administration of foreign catalogs, exploitation of domestic & foreign copyrights, computerized royalty payment system, background music library service.

BMI—See Broadcast Music Inc.

BNS INTERNATIONAL

181 S. Franklin Ave.
Suite 604
Valley Stream, NY 11581
Phone: 516-791-2200

BONDED SERVICES

(Div. of Novo Communications Inc.)
2050 Center Ave.
Fort Lee, NJ 07024
Phone: 201-592-9044
Fax: 201-592-5946
Christopher W. Preuster, pres.
Leonard A. Kaiser, exec. v.p.
Richard E. Eisenberg, v.p., worldwide mktg.

U.S. Branch Office:

NORTH HOLLYWOOD, CA 91601: 5260
Vineland Ave. Phone: 818-761-4058. Telex:
183379. Fax: 818-761-5939. Bert Koch, gen.
mgr.

Canadian Branch Office:

TORONTO, ONT. MBZ 5T6: 288 Judson St.,
Unit 10. Phone: 416-252-5081. Telex: 06-
984731. Fax: 416-252-3955. Dan Armstrong,
v.p. & gen. mgr.

International Branch Offices:

NETHERLANDS: Bldg. 72, 1117 ZJ Schiphol
East, Amsterdam. Phone: 20-601-5031. Telex:
11064. Fax: 20-6041567. Cable: Interbond.
Hans Grossouw, v.p. & managing dir.
(England & Netherlands)

HONG KONG: Block B, Tung Chun Industrial
Bldg., Nos. 11-13, Tai Yuen St., No. 7-8, 11th
Floor, Kwai Chung, New Territories. Phone:
852-4256036. Telex: 34152. Fax: 852-
4805935. Phillip Chu, mgr.

ENGLAND: Armstrong Way, Great Western In-
dustrial Park, Windmill Lane, Unit 6, Southall,
Middlesex UB2 4SD. Phone: 44-81-571-5511.
Telex: 268759. Fax: 44-81-571-9125.

Storage Facility:

FORT LEE, NJ 07024: 550 Main St., Bonded
Program Storage. Phone: 201-944-3700. Fax:
201-592-0727. Ramona Masi, mgr.
Distributor of motion picture features, indus-
trial & educational films, motion picture
shorts, foreign language films & TV film/tape
series; exporter of films; film handlers; im-
porter of films & TV film series; film rejuvena-
tion & tape evaluation, environmental storage
of films & tapes.

BONNEVILLE MEOIA COMMUNICATIONS

130 Social Hall Ave.
Salt Lake City, UT 84111-1580
Phone: 801-237-2600
Fax: 801-237-2696
TWX: 910-925-5266
Richard D. Alsop, pres.

Jeffrey L. Hilton, v.p., account management
Producer & distributor of film/tape spot com-
mercials; producer & distributor of TV
film/tape series & religious films; distributor
of foreign language films; music library;
recording facilities; studio facilities for rent;
media planning & buying; marketing
research.

BOOSEY & HAWKES INC.

24 East 21st St.
New York, NY 10010
Phone: 212-228-3300
Fax: 212-473-5730
Telex: 6502429407 MCI
Cable: SONORUS
James M. Kendrick, chief exec. officer
Sylvia Goldstein, sr. v.p., business affairs
David Huntley, v.p., series music
Sue Klein, mgr., royalty & hire administration
Music.

BORIS MASTER COLOR

451 D St.
Boston, MA 02210
Phone: 617-426-3592
Editing, processing, recording, projection
room & storage.

BOZELL, JACOBS, KENYON & ECKHART INC.

10250 Regency Circle
Omaha, NE 68114
Phone: 402-397-8660
Rosalee A. Roberts, dir., public relations

BRAVERMAN PRODUCTIONS INC.

3000 Olympic Blvd.
Santa Monica, CA 90404
Phone: 213-315-4710
Telex: 65017648 64 MCI
Chuck Braverman, pres., producer & dir.
Janet Burrows, development exec.
Producer & director of TV movies, music

videos, film, commercials, specials &
documentaries for broadcast & cable TV.

BRAY STUDIOS INC.

19 Ketchun St.
Box 5220
Westport, CT 06881
Phone: 203-226-3777
Paul Bray Jr., pres.
Producer & distributor of industrial & educa-
tional films; video & film/tape spot com-
mercials; producer & distributor of animation,
slides & slide film commercials.

BRITISH INFORMATION SERVICES

845 Third Ave.
New York, NY 10022
Phone: 212-326-0376
Fax: 212-758-5395
Telex: 12430 BRITINFORM NYK
Mark Hopkinson, head, radio/TV division
Mike Horne, deputy dir.
Provides daily audio news feeds of one-
minute wrapped actuality reports at no cost
to stations; assists radio/TV crews visiting
UK.

BROADCAST MUSIC INC. (BMI)

320 W. 57th St.
New York, NY 10019
Phone: 212-586-2000
Frances W. Preston, pres.-chief exec. officer
Music licensor.

BROADCAST NEWS & PRODUCTION

Box 592552
Orlando, FL 32859
Phone: 407-363-0500
Fax: 407-363-4410
Paul M. Cicarelli, pres. & sales dir.
Independent TV news service; feature stories;
convention coverage; editorial services;
documentaries; film & tape programs on
order.

BROADCAST NEWS LTD.

36 King St. E.
Toronto, Ont. M5C 2L9
Canada
Phone: 416-364-3172
Fax: 716-364-8896
Keith Kincaid, chief exec. officer
Wayne Waldroff, gen. mgr.
Phil Adler, business mgr.
Al Gibson, gen. news dir.
Moira Rosser, sales
News, information & programming services
in English & French via satellite to private
broadcasters & cable systems in Canada. Of-
fices in Halifax, Montreal, Quebec City, Ot-
tawa, Toronto, Winnipeg, Regina, Edmonton,
Vancouver, Victoria, Washington, London &
Moscow.

BROADCAST STANDARDS INC.

2044 Cotner Ave.
Los Angeles, CA 90025
Phone: 213-312-9060
Fax: 213-479-5771
Telex: 261770 STS UR
Omar Romay, pres.
William Cumins, gen. mgr.
Sandra Acuna, dir., sales & mktg.
International standards conversion &
videotape duplication facility; film to tape
transfers; post-production & vault storage.

BUENA VISTA—See Walt Disney Co.

BILL BURRUD PRODUCTIONS

16400 Pacific Coast Hwy.
Suite 204
Huntington Beach, CA 92649
Phone: 213-592-3486
Fax: 213-592-4960
Bill Burrud, chief exec. officer
John Burrud, pres.
Marlene Harlow McMillin, v.p., business
administration

Producer of film/tape spot commercials &
film programs on order including documen-
taries, wildlife, adventure & children's
programming; stock footage.

BUZZCO ASSOCIATES INC.

110 West 40th St.
Suite 26W
New York, NY 10018
Phone: 212-840-0411
Vincent Cafarelli, producer & dir.
Candy Kugel, producer, dir. & designer
Marilyn Kraemer, production mgr.
Linda Daurio, designer
Producer of film/tape spot commercials, film
programs on order, industrial & educational
films, open-end film commercials (made for
TV) & theatrical shorts; animation.

CABLE CASH CALL—See Newhoff-
Blumberg Inc.

CABLE FILMS & CABLE VIDEO

Country Club Station
Box 7171
Kansas City, MO 64113
Phone: 913-362-2804
Fax: 913-381-0000
Herbert Miller, pres.
Todd Randall, gen. mgr.
Marc Steven, mgr., sales
Distributor of motion picture features, indus-
trial & educational films, newsreels,
foreign language films, TV film/tape series &
theatrical shorts available in PAL, SECAM &
NTSC videotape for domestic & international
distribution.

CABLE VIDEO ENTERTAINMENT INC.

725 River Rd.
Edgewater, NJ 07020
Phone: 201-941-6700
Irwin Cohen, chmn.
Richard Sullivan, pres.
Marida Sapdrino, treas.

CAMELOT ENTERTAINMENT SALES INC.

1700 Broadway
35th Floor
New York, NY 10019
Phone: 212-315-4747
Fax: 212-247-7674
Telex: 268-253
Steven R. Hirsch, pres.
Michael Shaw, v.p., advertising sales, Chicago
Michael Auerbach, v.p., east coast sales
Barter/syndication services.

CAMI VIDEO

165 W. 57th St.
New York, NY 10019
Phone: 212-841-9688
Artists representative; producer & distributor
of classical music programs.

CAMPBELL-EWALD CO.

30400 Van Dyke
Warren, MI 48093
Phone: 313-574-3400
L. M. Schultz, exec. v.p. & dir., media
R. I. Mitchell, sr. v.p. & dir., local media
J. E. Sawyer, sr. v.p. & dir., national broad-
cast media
Producer of open-end film commercials
(made for TV) & film/tape spot commercials.

STEVE CAMPUS PRODUCTIONS INC.

24 Depot Square
Tuckahoe, NY 10707
Phone: 914-961-1900
Steve Campus, pres.
Dennis Elliott, exec. v.p.
Producer of film/tape spot commercials; film
programs on order; TV film/tape series;
newsreels; slides; theatrical shorts; producer
& distributor of industrial & educational films
& news; multimedia producers; tele-
conference producers & networkers.

Program Sources

CAMRAC STUDIOIS

1775 Kuenzli Lane
Reno, NV 89502
Phone: 702-323-0965
Fax: 702-323-1099
Shirley Mitchell, pres.
Jim Mitchell, director & producer
Larry Neroda, editor
Mitch Larson, mktg. dir.
Jackie Walker, administration
Independent videotape and film production studio; producers & distributors of home videos; production; editing; character generation; digital video effects; stereo audio & camera color artwork; duplication; other services.

CANADIAN BROADCASTING CORP. (CBC)

1500 Bronson Ave.
Box 8478
Ottawa, Ont. K1G 3J5
Canada

English Networks:

TORONTO, ONT. M5W 1E6: Station A, Box 500. Phone: 416-975-3311. Fax: 416-975-3453. TDD: 416-975-6688. Denis Harvey, v.p., English TV; Donna Logan, v.p., English radio

French Networks:

MONTREAL, QUE. H3C 3A8: Box 6000. Phone: 514-597-5970. Fax: 514-597-5551. TDD: 514-597-6013. Guy Gougeon, v.p., French TV; Jean Blais, v.p., French radio
CBC is a publicly-owned corporation providing information & entertainment. CBC operates, in English and French, television networks, AM & FM radio networks & national satellite channels. CBC produces a variety of recordings, audiotapes and books from program material.

THE CANNELL STUDIOIS

7083 Hollywood Blvd.
Hollywood, CA 90028
Phone: 213-465-5800
Fax: 213-856-7454
Stephen J. Cannell, chmn. & chief exec. officer
Michael Dubelko, pres.
Jo Swerling Jr., sr. v.p., production & supervising producer
Howard Kurtzman, v.p., legal & business affairs
Joseph Kaczorowski, v.p., finance & administration
Peter Roth, pres., Stephen J. Cannell Productions
Matthew N. Herman, exec. v.p., production
Gary Winter, v.p., post production
Dianne Mandell, v.p., merchandising & licensing
Maryann Ridini, v.p., publicity, advertising & promotion
Peter Golden, v.p., talent
Brenda Friend, v.p., movies & miniseries
Gail Stoltze, v.p., human resources
Producer of TV film/tape series.

CAPITAL CITIES/ABC VIDEO ENTERPRISES INC.

77 W. 66th St.
12th Floor
New York, NY 10023-6298
Phone: 212-456-7777
Fax: 212-687-1708
Telex: 34337 ABC WS
Herbert A. Granath, pres, Capital Cities/ABC Video Enterprises
John Healy, pres., Capital Cities/ABC Video Enterprises International
Archie C. Purvis, pres., ABC Distribution Co.
Michael J. Dragotto, v.p., worldwide cable/cassette marketing
Maria D. Komodikis, v.p., international TV sales
Cable & video program supplier; film buyer.

CAPITAL VISION INTERNATIONAL CORP.

14232 S.W. 136th St.
Miami, FL 33186
Phone: 305-255-9891
Fax: 305-255-0617
Telex: 152189
Jose Crousillat, pres.
Spanish language programming; distributor & producer of soap operas.

CAPITOL NEWS SERVICE

Box 38607
Los Angeles, CA 90038
Phone: 213-462-6371
Fred W. Kline, pres.
Verma M. Kline, v.p.
Producer & distributor of news; distributor of stock footage; properties for lease.

CAPITOL PRODUCTION MUSIC

(Div. of Capitol Records Inc.)
6922 Hollywood Blvd.
Suite 718
Hollywood, CA 90028
Phone: 213-461-2701
Fax: 213-461-1543
Telex: 4720854 CAPMAG
Ole Georg, dir.
Richard Hyland, sales
Doug Long, sales
Paul Bland, mktg.
Contemporary production music CD library for the video, broadcasting & film industries; frequent updates.

CAPITOL TELEVISION INC.

1909 Lyttonsville Rd.
Silver Spring, MD 20910
Phone: 301-589-4900
Fax: 301-608-3512
Herbert A. Wilson, pres.
Professional film & video production services, including production planning, scriptwriting & story boarding, location or studio production, editing, computer graphics, equipment rental, talent.

CAPITOL VIDEO COMMUNICATIONS INC.

2121 Wisconsin Ave. NW
Washington, DC 20007
Phone: 202-965-7800
Fax: 202-965-7815
Joe Rothstein, pres.
Kelly Buccino, v.p., mktg.
Henry Nickel, v.p., operations
Ken Miller, v.p., engineering
Full service teleproduction facility. Creative design services.

GEORGE CARLSON & ASSOCIATES

2512 Second Ave.
No. 306
Seattle, WA 98121
Phone: 206-441-1466
George Carlson, producer
Producer & distributor of TV film/tape series; travel adventure series.

CAROLINA CHRISTIAN BROADCASTING

Box 1616
Greenville, SC 29602
Phone: 803-244-1616
Production studio.

CAROUSEL FILMS INC.

260 Fifth Ave.
Room 705
New York, NY 10001
Phone: 212-683-1660
David Dash, pres.
Michael A. Dash, v.p.
Distributor of educational films and videocassettes.

CARRAFIELLO, OIEHL & ASSOCIATES INC.

90 N. Broadway
Irvington-on-Hudson, NY 10533
Phone: 914-591-9191
William Standish Hansell

CARTHAY STUDIOIS INC.

5907 W. Pico Blvd.
Los Angeles, CA 90035
Phone: 213-938-2101
Helen Malis, studio mgr.
Producer of film/tape spot commercials & industrial & educational films; studio facilities for rent; film & videotape facilities.

CASABLANCA IV

202 N. Canon Dr.
Beverly Hills, CA 90210
Phone: 213-275-0404
Fax: 213-275-2873
Richard Cohen, chmn. & chief exec. officer
Jim McCallum, pres. & chief operating officer
Bethany Gorfine, dir. of sales, west
Henry Urlick, dir. of sales, southeast
Stuart Doriss, dir. of sales, northeast
Betsy Higgins, dir. of sales, midwest
TV programming for syndicated, network & pay cable distribution; advertiser sales.

G. NELSON CASE & ASSOCIATES INC.

2481 Evergreen St.
Yorktown Heights, NY 10598
Phone: 914-245-8789
George Case, pres.

CASTLE HILL TELEVISION

(Div. of Castle Hill Productions Inc.)
1414 Ave. of the Americas
New York, NY 10019
Phone: 212-888-0080
Telex: 423568 CASHILL
Julian Schlossberg, pres.
Mel Maron, pres., mktg. & distribution
Barbara Karmel, sr. account exec.
Milly Sherman, dir., sales services
David Wright, dir., advertising
Laura Gherardi, assistant to pres.
Syndicators of feature film packages.

CATALYST PRODUCTION SERVICES

1431 Center St.
Oakland, CA 94607
Phone: 415-836-1111
Fax: 415-836-1420
Avi Stachenfeld, chief exec. officer
Joshua Reichel, pres.
Luigi Barassi, v.p., production services
Program & commercial production & post-production services.

CATHEORAL FILMS

Box 4029
Westlake Village, CA 91359
Phone: 818-991-3290
James L. Friedrich, pres.
Producer & distributor of religious films.

CBC—See Canadian Broadcasting Corp.

CBC ENTERPRISES

350 5th Ave.
Suite 5507
New York, NY 10118
Phone: 212-760-1500
Fax: 212-760-1501
Frank Schatz, mgr. of sales, U.S.
CBC program distribution: Drama series, miniseries, made-for-TV movies, variety specials, documentaries, sports events & children's series.

C. B. OISTRIBUTION CO.

5750 Wilshire Blvd.
Suite 590
Los Angeles, CA 90036
Phone: 213-937-0406
Fax: 213-937-6532
Bob Wright, exec. dir.

Steve Schott, dir., administration
TV sales & syndication company.

CBN PRODUCERS GROUP INC.

(Subsidiary of Christian Broadcasting Network)
CBN Center
Virginia Beach, VA 23463
Phone: 804-424-7777
S. Harry Young, pres.
T. N. Mohan, international co-productions
David Freyss, producer, children's programming
Susan Rohrer, producer & dir., domestic TV
Jonathan Stathakis, features

CBS/FOX VIDEO

1211 6th Ave.
2nd Floor
New York, NY 10036
Phone: 212-819-3200

CBS NEWS

524 W. 57th St.
New York, NY 10019
Phone: 212-975-4321
David W. Burke, pres.
Joe Peyronnin, v.p. & asst. to the pres.
David Corvo, v.p., public affairs
James M. McKenna, v.p., finance & administration
Larry Cooper, v.p., CBS News Radio
John Frazee, v.p., news services
Don Decesare, dir., operations
Barbara Cohen, v.p. & bureau chief, Washington
Robert E. McCarthy, v.p., business affairs

CC STUDIOIS INC.—See Weston Woods Studios Inc.

CENTERCOM INC.

5737 W. Hemlock St.
Milwaukee, WI 53223
Phone: 414-353-2001
Fax: 414-353-7227
Robert Harmon, pres.
Jeff Johnson, v.p.
David Davis, dir., sales & mktg.
Gerald Muehlenberg, production mgr.

Branch Office:

TAMPA, FL 33634: 4710 Eisenhower Blvd.
Phone: 813-886-8266.
All format duplication, Macrovision, high speed TMD duplication, 4-field world standards conversion including 1 inch & 8mm PAL.

CENTRAL OFFICE OF INFORMATION/ LONOOON TELEVISION SERVICE

Hercules Rd.
London SE1 7DU
England
Phones: 071-261-8578; 001-926-2345
Producer & distributor of industrial & educational films (sale or loan); TV film/tape series; distributor of motion picture shorts; stock footage; exporter of films; film buyer.

CENTRAL TELEVISION ENTERPRISES

43-45 Portman Square
London W1H 9FG
England
Phone: 071-486-6688
Fax: 071-486-1707
Philip Jones, managing dir.
Bill Allan, dir., sales

U.S. Office:

NEW YORK, NY 10020: 610 Fifth Ave. Phone: 212-582-6688. Kevin Morrison, pres.

Program sales:

FLORIDA: Phone: 305-345-1620. Clare Alter, sales coordinator
TV Program production & distribution.

CFCN TELEVISION

(Div. of CFCN Communications Ltd.)
Broadcast House
Box 7060, Station E
Calgary, Alta. T3C 3L9
Canada
Phone: 403-240-5600
Bruce Nelson, v.p., programming
Producer of newsreels, TV film/tape series, film/tape spot commercials, slides, slide film commercials & theatrical shorts; news; stock footage; importer of films & TV film series; recording facilities; sales representative; studio facilities for rent; TV rights; other services.

CHANNEL FIVE CORP.

(Div. of Harris Corp.)
5 TV Place
Needham, MA 02192
Phone: 617-449-0400
Medical programs, daily magazine show, children's series, situation comedy-drama, documentaries, news inserts, docu-dramas & instructional programming.

CHANNEL 1 ENTERTAINMENT INC.

15303 Ventura Blvd.
Suite 800
Sherman Oaks, CA 91403
Phone: 818-784-1116

CHILDREN'S TELEVISION WORKSHOP

One Lincoln Plaza
New York, NY 10023
Phone: 212-595-3456
Joan Ganz Cooney, pres.
Adrienne Benton, v.p., international TV group
David Thomas, mktg. dir., international TV group
Multimedia producer and distributor of entertaining and educational programming for children.

CHRISTIAN LIFESTYLE MAGAZINE

1100 Rancho Conejo Blvd.
Newbury Park, CA 91320
Phone: 805-373-7686
Fax: 805-373-7701
Dan Matthews, dir.
Elizabeth Albritton, asst., syndication dept.
Color 30-min. programs on 2-in. & 1-in. videotape, 3/4-in. & 1/2-in. cassette.

CHRISTIAN TELEVISION NETWORK

6922 142nd Ave. N
Largo, FL 34641
Phone: 813-535-5622
Fax: 813-531-2497
Robert R. D'Andrea, pres.
Don MacAllister, v.p.
Robert T. Kennedy, dir., cable relations & special projects
Ken Rash, chief financial officer
Cardin Hesselton, sales
Jack Jarvis, director of production
Produces & syndicates 24-hour Christian programming. 55-ft. mobile production unit available.

THE CHRISTOPHERS INC.

12 E. 48th St.
New York, NY 10017
Phone: 212-759-4050
Fax: 212-838-5073
Rev. John Catoir, dir.
Cecilia Harriendorf, exec. producer
Stephanie Raha, producer
Alma Stark, mgr., radio & TV distribution
Producer & distributor of TV series.

CHURCH FEDERATION OF GREATER INDIANAPOLIS INC.

1100 W. 42nd St.
Indianapolis, IN 46208-3388
Phone: 317-926-5371

C. Bruce Naylor, exec. dir.
Don M. Frick, communications director
Producer of religious TV & radio programs.

CHURCH OF THE NAZARENE

Nazarene Communication Media
6401 The Paseo
Kansas City, MO 64131
Phone: 816-333-7000 (ext. 390)
Paul Skiles, communications div. dir.
Ray Hendrix, administrative asst.
Dave Anderson, administrative asst.
James Kersten, mgr., AV productions
Radio programs in 38 languages, video; broadcast TV, photography, slide shows; multimedia presentations; A/V educational aids & 16mm productions.

CHURCH WORLD SERVICE

475 Riverside Dr.
New York, NY 10115
Phone: 212-870-3003
Producer of film/tape spot commercials, religious films, slides, slide film commercials & theatrical shorts; recording facilities; stock footage.

CHURCH WORLD SERVICE/CROP

28606 Phillips St.
Box 968
Elkhart, IN 46515
Phone: 219-264-3102
Fax: 219-262-0966
Doug Beane, dir.
Gary Arnold, film librarian
Distributor of films on world hunger & related topics.

CIANI/MUSICA INC.

30 E. 23rd St.
New York, NY 10010
Phone: 212-777-7755
Suzanne Ciani, pres.
Custom sound and music design/production for advertising, film, records.

CINACO FILM & TV CO. INC.

9046 Sunset Blvd.
Suite 201
Los Angeles, CA 90069
Phone: 213-278-3302
Fax: 213-274-8568
Fred Briskin, pres.
Darlene Eichorst, v.p.
Jeanette Kremer, exec. secy.-office mgr.
Distributor of motion picture features, motion picture shorts, TV film/tape series. Producer of TV movies, features & series.

CINECRAFT INC.

2515 Franklin Blvd.
Cleveland, OH 44113
Phone: 216-781-2300
Neil G. McCormick, chmn.
Maria Keckan, pres.
Producer of video, film & slide multi-image; produces business, theater & sales meetings; production services.

CINE-GROUPE J.P. INTERNATIONAL DISTRIBUTION INC.

1151 Alexandre-de Seve
Montreal, Que. H2L 2T7
Canada
Phone: 514-524-7567
Fax: 514-524-1997

CINEMA ARTS INC.

Box 70
South Sterling, PA 18460
Phone: 717-676-4145
Fax: 717-676-9194
John E. Allen, pres.
Beverly Allen, v.p.
Motion picture laboratory producing optical transfers for 35mm, 16mm & super 16mm. Enlargements & reductions including anamorphic & Vistavision formats: Color & black & white; film to tape telecine transfer.

Specialists in shrunken & deteriorating film.
Stock footage 1895-1960.

CINE MAGNETICS VIDEO & FILM LABORATORIES

650 Halstead Ave.
Mamaroneck, NY 10543
Phones: 914-698-3434; 212-542-0700; 800-431-1102
Fax: 914-698-0680
Joseph J. Barber, pres.
Vincent Spagnolo, v.p. & gen. mgr.
Robert Orzack, v.p., sales & mktg.

Branch Offices:

NEW YORK, NY 10016: 9 E. 37th St. Phone: 212-542-0700.

BOSTON, MA 02135: 1380 Soldiers Field Rd. Phone: 617-783-4932.

REDONDO BEACH, CA 90277: 856 Avenue A. Phone: 213-543-2381.
Laboratory facilities & services; video & film duplication.

CINEMA SHARES INTERNATIONAL TELEVISION

450 Park Ave.
New York, NY 10022
Phone: 212-421-3161
Ellen Cantor, pres.
Beverly J. Partridge, pres.
Rita Balsam, foreign sales
Jerry Balsam, foreign sales
Deborah Dave, exec. dir.
Delanie Abney, dir., program services
Dick Ostrander, eastern div. sales mgr.
Marvin Gray, western div. sales mgr.
Feature films in color available for TV plus ancillary rights.

CINE SOURCE

2219 West Olive Ave.
No. 231
Burbank, CA 91506
Phone: 818-848-9477
Fax: 818-846-4789
Christine Bayly, pres.
Georgia Johnson, exec. v.p., sales
Feature films, shorts, Australian series, special interest films.

CINE-TELE PRODUCTIONS

Box 270693
San Diego, CA 92128
Phone: 619-673-5151
Harry J. Lehman, pres.
Jacques Lehman, mgr.
Producer & distributor of industrial & educational films; distributor of TV film/tape series.

CINETUDES FILM PRODUCTIONS LTD.

295 W. 4th St.
New York, NY 10014
Phone: 212-924-0400
Christine Jurzykowski, pres. & exec. producer
Producer of motion picture features, film/tape TV commercials, industrial films, training films, video news releases. Post production facilities for film/tape; studio facilities for rent; recording & projection room.

DICK CLARK PRODUCTIONS INC.

3003 W. Olive Ave.
Burbank, CA 91505
Phone: 818-841-3003
Dick Clark, chief exec. officer
Fran La Maina, pres.
Aviva Bergman, dir., business affairs
Kenneth Ferguson, dir., publicity
Producer of TV, movies, radio programming & stage performances.

CLASSIC ENTERTAINMENT PRODUCTIONS

5241 Cleveland St.
Suite 113
Virginia Beach, VA 23462

Phone: 804-499-9263
Fax: 804-499-6178
Joseph Clement, pres.
Terrence E. Kelley, v.p.
Provides stock footage & production & editing services to enhance commercial video productions; produces commercials & television shows; public relations.

CLASTER TELEVISION INC.

9630 Deereco Rd.
Timonium, MD 21093
Phone: 301-561-5500
Fax: 301-591-5510
John H. Claster, pres.
Sally C. Bell, exec. v.p.
Janice Carter, sr. v.p., sales
Terri B. Akman, dir., programming
Jeffrey Hughes, account exec. & dir., promotion
Peggy Powell, account exec.
Dana Feldman, distribution coordinator
Producer & distributor of animated specials & miniseries, game shows & children's shows.

COE FILM ASSOCIATES INC.

65 E. 96th St.
New York, NY 10128
Phone: 212-831-5355
Fax: 212-996-6728
Telex: 212-238198 COE
Bernice Coe, pres.
Mignon Levey, dir., sales
Susan Eenigenburg, dir., mktg.
National distributor of short films & documentaries for television.

COLBERT TELEVISION SALES

201 Wilshire Blvd.
Santa Monica, CA 90401
Phone: 213-451-1133

COLLEGE BOWL CO. INC.

14900 Ventura Blvd.
No. 220
Sherman Oaks, CA 91403
Phone: 800-234-2695
Don Reid, chmn.
Mary Oberembt, v.p.
Producer of TV film/tape series.

KINGSLEY COLTON & ASSOCIATES

16661 Ventura Blvd.
Suite 400
Encino, CA 91436
Phone: 818-788-6043
Artists representative.

COLUMBIA PICTURES INTERNATIONAL TELEVISION

711 Fifth Ave.
New York, NY 10022
Phone: 212-751-4400
Telex: RCA 234211
Nicholas Bingham, pres.
Milton Fishman, sr. v.p. & treas.
Martin Blau, sr. v.p.
Kevin Hyson, v.p., advertising & publicity
Duncan Clark, v.p., advertising & publicity
Michael Grindon, v.p., international TV sales
Lester McKellar, v.p., Europe & Middle East
Helios Alvarez, v.p. & gen. mgr., Latin/South America
Toro Ohnuki, v.p. & gen. mgr., Japan/Korea
Anne Atkinson, v.p., legal affairs & asst. secy.
John Migicovsky, v.p. & gen. mgr., Canadian operations
Tony McMullen, managing dir., Australia & Far East
Louis P. Mont, dir., finance & administration
John Barry, controller
Susan West, dir., client services, Los Angeles

International Offices:

ARGENTINA: Columbia Pictures of Argentina Inc., Ayacucho 520, Buenos Aires, 1026.

Program Sources

Phone: 45-0261. Armando A. Cortez, gen. mgr.

AUSTRALIA: Columbia Pictures TV Pty. Ltd., 45 Macquarie St., Sydney, NSW 2000. Phone: 231-5985. Tony McMullen, managing dir., Australia/Far East

BRAZIL: Screen Gems-Columbia Pictures of Brazil Inc., Rua Santa Isabel 160, 7 Andar 01221, Sao Paulo. Phone: 220-5200. Helios Alvarez, v.p. & gen. mgr., Latin America

CANADA: EPS Programming Services Ltd., 720 King St. West, Suite 600, Toronto, Ont. M5V 2T3. Phone: 416-364-3894. David Jackson, pres., EPS

ENGLAND: Columbia Pictures International TV, 19/23 Wells St., London W1P 3FP. Phone: 637-8444. Nick Bingham, pres., CPIT

FRANCE: Columbia Pictures Television, 20 rue Troyon, Paris 75017. Phone: 43-80-7000. Jacques Porteret, program sales mgr.

ITALY: TV Overseas S.R.L., Via Sicilia N 50, Rome 00187. Phone: 445-4940. Jimmy Manca, agent

JAPAN: Japan International Enterprises Inc, 17-20 Shimbashi, 6-Chome, Minato-Ku, 4th Floor, Yoneda Bldg., Tokyo Pref. 105. Phone: 431-1372. Toru Ohnuki, v.p. & gen. mgr., Japan/Korea

MEXICO: Columbia Pictures International TV, Darwin 68, Office 301, Mexico City 5, D.F. Phone: 905-254-0899. Evancio Gomez, dubbing/traffic controller

PHILIPPINES: Columbia Pictures International TV, Philippine Lines Bldg., 1000 United Nations Ave., Room 307, Manila. Phone: 521-1381. Conrad Javier, sales rep.

WEST GERMANY: Columbia Television, Ickstattstrasse 1,8000 Munich 5, Phone: 263-460. Max M. Kimental, consultant Producer & distributor of TV film/tape series & film programs on order.

COLUMBIA PICTURES TELEVISION

1438 N. Gower St.
Los Angeles, CA 90028
Phone: 213-460-7400
Fax: 213-467-7863

Gary Lieberthal, chmn. & chief exec. officer
Scott Siegler, pres.

Barry Thurston, pres., syndication
Jan Abrams, sr. v.p. in charge of business affairs

Gregory Boone, sr. v.p., legal affairs
Deborah Curtan, sr. v.p., current programs, comedy

Don DeMesquita, sr. v.p., corp. communications/publicity

Seymour Friedman, sr. v.p., film production
Rick Jacobs, sr. v.p., talent & casting
Andrew J. Kaplan, sr. v.p., office of the chmn.
Steven Mendelson, sr. v.p., comedy development

David Mumford, sr. v.p., research
Jimmy Veres, sr. v.p., drama development
Michael Zucker, sr. v.p., mktg.
Francine Beougher, v.p., distribution operations, domestic syndication

Jeanie Bradley, v.p., current programs, comedy

Lawrence (Lon) Feldman, v.p., post-production, syndication

Richard Frankie, v.p., business affairs
Christine Friedgen, v.p., post-production
Susan Grant, v.p., syndication, southeast region

David Holman, v.p., studio operations
Stephanie Knauer, v.p., business affairs administration

Edward Lammi, v.p., tape production

Gary Lico, v.p., syndication, eastern region
Terry Mackin, v.p., syndication, western region

John Rohrs Jr., v.p., syndication, midwest region

Doug Roth, v.p., research
Sander Schwartz, v.p., business affairs
Leslie Z. Tobin, v.p., motion picture sales & acquisitions

Herb Weiss, v.p., syndication, eastern region

COMMUNICATIONS INC.

2130 S. Bellaire St.
Denver, CO 80222
Phone: 303-759-1155
Fax: 303-757-1832

Don Spencer, pres.
Anthony Pfau, v.p.
Chris Pfau, v.p., administration
Kevin Beauchamp, mgr., audio dept.
Tom Virtue, mgr., video dept.

Full service production company for film, video & audio; editing suite; recording studios.

COMPRO PRODUCTIONS

2080 Industrial Court
Suite 114
Atlanta, GA 30341

Phone: 404-455-1943
Nels A. Anderson, pres.

Kim A. Anderson, exec. v.p.
Steve Brinson, producer
Christy Hutcherson, dir. of sales

Full-service company specializing in film & video production for business & broadcast communications; soundstage, film & video editing suites & 24-track audio recording studio.

COMTEL VIDEO SERVICES INC.

411 Airport Blvd.
Suite 103
Burlingame, CA 94010-2001

Phone: 415-579-1123
Fax: 415-579-1203

Robert C. Beggs, pres.
Videotape duplication & film to tape transfers; international standards conversion; videotaped program feeds for offshore network affiliate stations & cable companies; air checks; satellite downlink.

CONSOLIDATED FILM INDUSTRIES

959 Seward St.
Hollywood, CA 90038

Phone: 213-960-7444
Fax: 213-460-4885

Tom Ellington, pres.
Jerry Virnig, v.p., mktg.
Laboratory facilities & services; title & optical; videotape transfers.

CONSOLIDATED FILM LABORATORIES—See Consolidated Film Industries

CONSULATE GENERAL OF THE NETHERLANDS

Press and Cultural Section
One Rockefeller Plaza
11th Floor

New York, NY 10020
Phone: 212-246-1429

Telex: 640 805 NETHERL CG NYK
Adrien F. Tieleman, Consul General of the Netherlands

Jan Hesseling, consul for press & cultural affairs

CONTINENTAL FILM PRODUCTIONS CORP.

4420 Amnicola Hwy.
Box 5126
Chattanooga, TN 37406

Phone: 615-622-1193
Fax: 615-629-0853

James E. Webster, pres.
James L. Webster, exec. v.p.

Producer & distributor of audio-visual presentations.

CONUS COMMUNICATIONS

3415 University Ave.
Minneapolis, MN 55414

Phone: 612-642-4645
TWX: 910-563-3598

Stanley S. Hubbard, pres.
Charles H. Dutcher III, v.p. & gen. mgr.

Anita Klever, v.p. & dir., news service
Satellite news gathering cooperative of local stations with portable or fixed Ku-band satellite uplinks; space segment, satellite IFB & PL, news coordination, daily story feeds, breaking news, pooled coverage, Washington bureau & live interconnects between member stations; transponders on SBS-3 & K-2. Produces an all-news channel, a 24-hour news network and other syndicated television news products.

CONUS-TV DIRECT

1825 K St. NW
Suite 601

Washington, DC 20006-1351
Phone: 202-955-7370

Scott Goodfellow, v.p. & bureau chief
David Futrowsky, deputy bureau chief
News gathering & satellite transmission services from Washington for local television news programs.

WILLIAM L. COOPER PRODUCTIONS INC.

230 Park Ave.
Suite 1523

New York, NY 10169
Phone: 212-983-1587

Kay Arnold, pres. & sales
Carolyn Kay Cooper, v.p., mktg.

Studio:
PARAMUS, NJ 07652: 34 Kramer Dr. Phone: 201-652-6037. Telex: 138-865.

Producer, consultant, film doctoring, specialized editing, dubbing for motion pictures, TV, cable & video cassettes.

CORAL PICTURES CORP.

6101 Blue Lagoon Dr.
Suite 400

Miami, FL 33126
Phone: 305-261-9660

Fax: 305-261-9490
Telex: 441132 CORAL

Marcel Granier, pres. & chief exec. officer
Jose Manuel Pagani, exec. v.p. & gen. mgr.

Manolo Vidal, exec. v.p., international sales
Ricardo J. Panneflek, asst. v.p., sales

Hank Guzik, domestic representative, western division

Dick Ostrander, domestic representative, eastern division

Alfredo Odorisio, international representative, Argentina

Juan Jorge Jaecel, international representative, Colombia

Gabriel Manjarrez, international representative, Mexico

Distributors of continuing dramas/television novels, series, miniseries, feature films, documentaries, entertainment & drama specials, children's programming and variety shows.

CORELLI-JACOBS RECORDING INC.

25 W. 45th St.
New York, NY 10036

Phone: 212-382-0220
Fred M. Jacobs, pres.

Moe Goldstein, v.p.
John Lettis, v.p.

Andrew Jacobs, v.p.
Music library & sound effects specialist for audio-visual & broadcast; classical music; voice recording and mix studio.

CORI FILMS INTERNATIONAL

2049 Century Park East
Suite 780

Los Angeles, CA 90067
Phone: 213-557-0173

Fax: 213-551-4974
Telex: 825 388

Marie Hoy, pres. & chief exec. officer
Jeff Sanfilippo, v.p., sales

Graham King, dir., servicing
Ann Garchinsky, mgr.

Linda Wehbi, promotions

London Office:

LONDON W1: Cori Film Distributors Ltd., 19 Albemarle St. Phone: 01-493-7920. Fax: 01-493-8088. Telex: 299968. Fiona Mitchell, managing director; Alan Latham, finance director; Oliver Groom, head of acquisitions; Keith How, accounts; Ann Seekins, sales exec. & program promotion

Sales & service for films, cartoons & TV programs overseas.

CORSAIR PICTURES INC.

(Div. of United Artists Communications Inc.)
1740 Broadway

23rd Floor
New York, NY 10019

Phone: 212-262-4040
Fax: 212-262-9406

Frank Perry, pres. & chief exec. officer

Branch Office:

LOS ANGELES, CA 90025: 1640 S. Sepulveda Blvd., Suite 216.

Branch Office:

LOS ANGELES, CA 90025: 1640 S. Sepulveda Blvd., Suite 216.

PIERRE COSSETTE PRODUCTIONS

8899 Beverly Blvd.
Los Angeles, CA 90048

Phone: 213-278-3366
Pierre Cossette, pres.

Jolin Cossette, development
Carolyn Machado, development

Gail Purse, development
David Silberg, development

David Silberg, development

COVENANT HOUSE

346 W. 17th St.
New York, NY 10011

Phone: 212-727-4000
Syndicated documentaries.

THOMAS CRAVEN FILM CORP.

5 W. 19th St.
New York, NY 10011

Phone: 212-463-7190
Fax: 212-627-4761

Michael Craven, pres.
Ernest Barbieri, v.p., sales

Penelope Craven, v.p., administration
Willis Briley, production

Full service audio-visual producer: Industrial, training, educational, fund-raising, governmental, business & informational films & videotapes; commercials & public service announcements; motion picture shorts; foreign language productions.

CREATIVE INTERNATIONAL ACTIVITIES LTD.

372 Central Park W
New York, NY 10025

Phone: 212-663-8944

Specials, documentaries, series & children's programming.

CREATIVE PROGRAMMING INC.

30 E. 60th St.
Suite 804

New York, NY 10022
Phone: 212-688-9100

Fax: 212-355-6221
Peter Wild, chmn.

Producer of broadcast & cable TV film/tape series & original home videos.

JOHN CROWE PRODUCTIONS

10 Greenway Plaza
Houston, TX 77046
Phone: 713-627-9270
John T. Crowe, pres.
Dave Ernst, mgr., Dallas
Don Wilson, chief engineer
Bob Robinson, sales development

Branch Office:

IRVING, TX 75039: 6221 N. O'Conner Rd.,
Suite 117, Lock Box 4. Phone: 214-556-1816.
Mobile video production.

CROWN INTERNATIONAL PAY TELEVISION INC

8701 Wilshire Blvd.
Beverly Hills, CA 90211
Phone: 213-657-6700
Fax: 213-657-4489
Mark Tenser, pres.
Lynette A. Prucha, v.p., home video & pay TV
Scott Schwimer, v.p., business affairs
Producer & distributor of theatrical feature films.

CRYSTAL PICTURES INC.

1560 Broadway
Suite 414
New York, NY 10036
Phone: 212-840-6181
Fax: 212-840-6182
Telex: 620852
Joshua Tager, pres.
Sidney Tager, gen. sales mgr.
Production, distribution & syndication of features, documentaries & shorts.

CST ENTERTAINMENT

(Div. of Color Systems Tech.)
4553 Glencoe Ave.
Suite 100
Marina Del Rey, CA 90292
Phone: 213-822-6567
Colin A. Chisholm, pres.
John Skouras, v.p., advertising, publicity & promotion
Licenses theatrical films & TV series for television, cable & home video.

CTV TELEVISION NETWORK

42 Charles St. E.
Toronto, Ont. M4Y 1T5
Canada
Phone: 416-928-6000
Fax: 416-928-0907
Telex: 06-22080
John M. Cassaday, pres. & chief exec. officer
Paul Robertson, sr. v.p., mktg.
Peter Sisam, group v.p., sales
Jeff Arnold, v.p. & chief financial officer
Gary A. Maavara, v.p., corporate affairs & sports
Olga Cwiek, v.p., human resources
Tim Kotcheff, v.p., news, features, & information programming
Philip Wedge, v.p., programming
Arthur Weinthal, v.p., entertainment programming
Gail Morrell, v.p., communications
Peter O'Neill, v.p., administration & corp. secy.
Alex Semeniuk, v.p., mktg. service
Rose Oushalkas, dir., government relations & business affairs

Branch Sales Offices:

NEW YORK, NY 10022: Bolton Bcstg. International Ltd., 136 E. 57th St., Suite 503.
Phone: 212-759-6767.

MONTREAL, QUE. H5A 1A9: 48 Farnham, Place Bonaventure. Phone: 514-878-3135.

VANCOUVER, B.C., V6G 2Z6: 1500 W. Georgia St., Suite 790. Phone: 604-669-1570.

Producer of newsreels; producer & distributor of industrial & educational films & TV film/tape series; news; stock footage; importer of TV film series.

DAN CURTIS DISTRIBUTION CORP.

10000 W. Washington Blvd.
Suite 3014
Culver City, CA 90232
Phone: 213-280-6567
Fax: 213-836-1680
Telex: 6831385 MGMUA UW
Dan Curtis, pres.
Film/TV production.

CUSTOM FILMS/VIDEO INC.

11 Cob Dr.
Westport, CT 06880
Phone: 203-226-0300
Lester S. Becker, pres.
Producer of industrial & educational films, film/tape spot commercials & film programs on order; video recording facilities; film & video editing.

CUSTOMUSIC DIV.—See Rowe International Inc.

CYCLE SAT

119 John K. Hanson Dr.
Forest City, IA 50436
Phone: 515-582-6999
Fax: 515-582-6998
Loren A. Swenson, pres.
Richard H. Leet, v.p., national sales
Mark Cooper, regional sales rep., SNG truck scheduling
Distributes spot commercials & syndication on C-band & Ku-band; SNG Ku-band uplink trucks; production studios & edit suite; C-band & Ku-band earth station.

D & R ANIMATION

516 5th Ave.
Suite 507
New York, NY 10036
Phone: 212-370-9113
Ronald Fritz, pres.
Daniel Hunn, v.p.
Animation television & theater.

THE LLOYD DANIELS CORP.

Box 33443
Deerfield Beach, FL 33441
Phone: 305-428-8986
Kathy Israels

DAP TV ASSOCIATES

724 N. Westknoll Dr.
Suite 308
Los Angeles, CA 90069
Phone: 213-855-0941
Fax: 213-657-4879
Don Azars, exec. producer
Program/video development, production, sales & co-ventures; TV film/tape series; distributor of film programs on order; stock footage.

DAY OF DISCOVERY

(Radio Bible Class)
Box 22
Grand Rapids, MI 49555
Phone: 616-942-6770
Richard DeHaan, chmn. of the board
Martin DeHaan, pres.
Producer & distributor of religious programs; distributor of TV film/tape series.

DELUXE LABORATORIES

1377 N. Serrano Ave.
Hollywood, CA 90027
Phone: 213-462-6171
Fax: 213-461-0608
Telex: 67-4345 (DELGEN-A LSA)
Burton Stone, pres.
Dick Lebre, v.p., mktg./sales
Complete film laboratory facilities & services; film-to-tape and other services.

HAL DENNIS PRODUCTIONS

6314 La Mirada Ave.
Hollywood, CA 90038
Phone: 213-467-7146
Harold J. Dennis, pres.
D. M. Hill, v.p.
K. C. Dennis, sales
Distributor of animation, motion picture features, industrial & educational films, religious films, motion picture shorts, film programs on order; editing services; post production equipment rental.

DEVILLIER-DONEGAN ENTERPRISES

4401 Connecticut Ave. NW
Washington, DC 20008
Phone: 202-686-3980
Fax: 202-686-3999
Ron Devillier, pres.
Brian Donegan, exec. v.p.
Frank Liebert, dir., domestic sales
Joan Lanigan, dir., program acquisitions
Linda Ekizian, dir., international sales
Documentaries, specials, series & international TV programming.

DE WOLFE MUSIC LIBRARY INC.

25 W. 45th St.
New York, NY 10036
Phone: 212-382-0220
Fax: 212-382-0278
Fred Jacobs, pres.
Andrew Jacobs, v.p.
Mitchell Greenspan, v.p.
Marcie Jacobs, v.p.
Music library including recordings on compact disc; sound effects library; TV/radio commercials; cable shows; educational & corporate productions with full copyright protection; classical music catalog. (See also Corelli-Jacobs Recording Inc.)

JERRY DEXTER PRODUCTIONS INC.

139 S. Beverly Dr.
Suite 312
Beverly Hills, CA 90212
Phone: 818-766-2751
Fax: 818-766-1632
Telex: 298 991 HA INTL
Cable: TELEVISION
Producer of TV film/tape series.

JERRY DEXTER PROGRAM SYNDICATION

139 S. Beverly Dr.
Suite 312
Beverly Hills, CA 90212
Phone: 818-766-2751
Fax: 818-766-1632
Telex: 298 991 HA INTL
Jerry Dexter, pres.
Distributor of animation, motion picture features, TV film/tape series and specials. Australian distribution.

DIAMOND ARTISTS LTD.

9200 Sunset Blvd.
No. 909
Los Angeles, CA 90069
Phone: 213-278-8146
Fax: 213-859-9122
Abner J. (Abbey) Greshler, pres.
Guy Steiner, agent

Branch Office:

NEW YORK, NY 10019: 119 W. 57th St.
Phone: 212-247-3025. Camille Harris, dir.
Artists representative.

DIAMOND P

21130 Costanzo St.
Woodland Hills, CA 91364
Phone: 818-702-9723
Motor sports production company.

DIGITAL IMAGES

651 Beacon St.
Boston, MA 02215
Phone: 617-267-6400

Cheryl Pirello Neeson
Producer of graphics & on-air animation.

DINER+ALLIED FILM & VIDEO SERVICES

620 3rd St.
San Francisco, CA 94107-1902
Phone: 415-777-1700
Fax: 415-957-1842
Chuck Berg, v.p. & gen. mgr.
Roy E. Diner, sales mgr.
Ken Miller, customer service supervisor
16mm & 35mm lab services; film to tape; mass cassette duplication; standards conversion; macrovision; distribution services.

DISCOVERY PRODUCTIONS

1415 King St.
Greenwich, CT 06831-2520
Phone: 203-531-6288
David Epstein, pres.
Rafael Epstein, v.p.
Norma Lesser, program development & sales
Producer of film/tape spot commercials, programs on order, TV film/tape series, industrial & educational subjects, newsreels, open-end film commercials (made for TV).

DISNEY COMPANY—See Walt Disney Co.

DIXIE ENTERTAINMENT PRODUCTIONS INC.

215 Long Beach Blvd.
Box 2
Long Beach, CA 90802
Phone: 213-491-0332
Fax: 213-437-1203
Rudy Gerren, pres.
Juan Flores, exec. v.p.
Gary Salter, exec. v.p.
Produces & distributes programs to television & cable including children's, action, sports, health, animation, science fiction & adventure. Production & post production.

DLT ENTERTAINMENT LTD.

31 W. 56th St.
New York, NY 10019
Phone: 212-245-4680
Fax: 212-315-1132
Telex: 620084 DONTAF
Cable: DONTAFFLIM
Donald L. Taffner, pres.
John P. Fitzgerald, v.p.
Rick Levy, pres., sales & mktg.
Martha Strauss, v.p., international sales
Genevieve Piturro, dir., creative services
Producer & distributor of TV programs domestically & internationally; first-run syndication; network development; co-production; international syndication sales. Branches in London, England & Sydney, Australia; affiliated with Comedia Productions, Toronto & Emerald City Productions, Dublin.

DOW JONES BROADCASTING/WALL STREET JOURNAL TV

200 Liberty St.
New York, NY 10281
Phone: 212-416-2373
Fax: 212-416-4195
Robert B. Rush, dir.
Jon Krongard, mgr.
Susan L. Strekel, affiliate relations, TV
Anne Su, affiliate relations, radio
Produces & distributes radio & television news programming.

DOW JONES NEWS SERVICES

200 Liberty St.
New York, NY 10281
Phone: 212-416-2420
Fax: 212-416-2232
Business & financial news reporting via newsprinters & CRT display devices throughout each business day.

Program Sources

DREW ASSOCIATES INC.

575 Madison Ave.
Suite 1006
New York, NY 10022
Phone: 212-605-0225
Fax: 914-277-5567
Robert L. Drew, pres.
Anne Drew, v.p.

Branch Office:

SOMERS, NY 10589: Edit Center, Butler Hill Rd. Phone: 914-277-4100.
Producer of public affairs & entertainment documentaries, client films & corporate video newsletters.

DU ART VIDEO

(Div. Du Art Film Laboratories Inc.)
245 W. 55th St.
New York, NY 10019
Phone: 212-757-4580
Fax: 212-333-7647
Telex: 640 253 DU ART NYK
Robert M. Smith, pres.
Timothy J. Spitzer, gen. mgr. & sales
Videotape post-production facility & film laboratory; video editing; tape duplication; film-to-tape & tape-to-film transfers, 16mm & 35mm processing & printing.

OUBIE-OO PRODUCTIONS INC.

One Laurie Dr.
Englewood Cliffs, NJ 07632
Phones: 212-765-4240; 201-568-4214
Richard S. Dubelman
Producer of film/tape spot commercials, film programs on order & industrial & educational films; distributor of motion picture features; film handlers; artists representative; recording facilities; studio facilities for rent; other services.

CAL DUNN STUDIOS INC.

Box 388670
Chicago, IL 60638-8670
Phone: 312-644-7600
Cal Dunn, v.p.
Television programming & TV commercials; corporate, medical & general presentations & information films.

MICHAEL DUNN PRODUCTIONS

2920 Orange Brace Rd.
Riverwoods, IL 60015
Phone: 708-940-0150
Michael Dunn, pres.
Production of motion pictures & videotape.

THE DXTR'S

6140 Hollywood Blvd.
Hollywood, CA 90028
Phone: 213-462-6410
Fax: 213-469-1585
Ron Dexter, pres.
Jill Dexter, exec. producer & sales

Sales Representatives:

LOS ANGELES, CA: Phone: 312-327-3003. Pat O'Hara

CHICAGO, IL: Phone: 312-327-3003. Karen Yovetich

NEW YORK, NY: Phone: 212-529-6330. Fax: 212-254-7530. David Sussan
TV commercial production.

DYNOCOMM PRODUCTIONS

27285 Las Ramblas
Suite 130
Mission Viejo, CA 92691
Phone: 714-582-1834
Fax: 714-582-5693
Alan Gibby, pres.
Wayne Smith, v.p., production
Todd Udall, v.p., mktg.
Paul Jenner, producer & dir.
All phases of programming production & post-production; specializing in sports.

EBBETS FIELD PRODUCTIONS

Wykagyl Station
Box 42
New Rochelle, NY 10804
Phone: 914-636-1281
David Saperstein, pres.
Producer of feature & TV movies, film programs for cable & cassette, TV film/tape series, industrial & educational film/tape; other services.

EBONY/JET SHOWCASE

(Johnson Publishing Co. Inc.)
820 S. Michigan Ave.
Chicago, IL 60605
Phone: 312-322-9409
Fax: 312-322-0605
Telex: 25-4119
Linda Johnson Rice, pres.
Ozzie Bruno, v.p., TV sales & syndication
Yvette Brown, sr. producer
Ava Odum, asst. producer
Syndicated television program.

ECI MARKETING INC.

12 W. 27th St.
New York, NY 10001
Phone: 212-889-8555
Fax: 212-889-8802
Program inserts, talk shows & series.

ECUMEIOA NEWS

475 Riverside Dr.
Room 850
New York, NY 10115
Phone: 212-870-2312
Fax: 212-870-2030
Roy Lloyd, interim exec. dir.
Audio reports for radio: Voicers, actuals, commentary, movie & book reviews & features on the news of religion.

EDITEL-CHICAGO

(Div. of Scanline Communications Inc.)
301 E. Erie
Chicago, IL 60611
Phone: 312-440-2360
Fax: 312-440-1573
Robert Coleman, pres.
F/T color correction; editing; montage; audio suite; effects; animation design group; stage facility.

EOSTAN STUDIO WEST

321 W. 44th St.
New York, NY 10036
Phone: 212-489-1190
Fax: 212-265-9528
Bob West, pres.
Paul Land, v.p.
Computer graphics; screened & line conversions; full service photo lab. Specializing in slides for networks.

EO-VENTURE FILMS

1122 Calada St.
Los Angeles, CA 90023-3115
Phone: 213-261-1885
William E. Hines, pres.
Robert E. Hines, v.p.
Producer of film/tape spot commercials, film programs on order, industrial & educational films, open-end film commercials (made for TV), religious films & theatrical shorts; stock footage; media consultants; other services.

RALPH EDWARDS/STU BILLET PRODUCTIONS

1717 N. Highland Ave.
Los Angeles, CA 90028
Phone: 213-462-2212
James B. Pollock, v.p.
Producer/packager of network & syndicated TV shows.

BERT ELLIOTT SOUND INC.

2080 Peachtree Industrial Court
Suite 115
Atlanta, GA 30341

Phone: 404-452-1140
Fax: 404-455-3356
Bert Elliott, pres.
Margie Gorney, studio mgr.
Audio production; 24-track facility; original music for film, video & multi-image productions.

DON ELLIOTT PRODUCTIONS

15 Bridge Rd.
Weston, CT 06883
Phones: 203-226-4200; 212-679-5670
Doris Elliott, pres.
Dean Elliott, v.p.
Doriane Elliott, v.p., sales
Linda Kavaris, mktg.
Music production & 24-track recording studio. Original music, lyrics, scoring, arranging & production for film.

ELLIS ENTERPRISES

1231 Yonge St.
Suite 201
Toronto, Ont. M4T 2T8
Canada
Phone: 416-924-2186
Fax: 416-924-6115
Telex: 06-22435 ENTERPRISE TOR
Ralph C. Ellis, chmn.
R. Stephen Ellis, pres.
Cathy J. Ellis, dir. of mktg.
TV program distributors in Canada for programs from outside of North America; distributors of Canadian TV programs for the international market.

ENCYCLOPAEDIA BRITANNICA EDUCATIONAL CORP.

310 S. Michigan Ave.
6th Floor
Chicago, IL 60604
Phones: 312-347-7900; 800-554-9862
Fax: 312-347-7903
Telex: 312-347-7968
Joseph Elliott, pres.
Robert Whitworth, v.p.
Terri Baron, sales mgr.
Producer & distributor of film & video materials for education, business & industry.

ENOKI FILMS USA INC.

16501 Ventura Blvd.
Suite 606
Encino, CA 91436
Phone: 818-907-6503
Fax: 818-907-6506
Telex: 988883
Yoshi Enoki, pres.
Ricki Ames, v.p.
Production & distribution of children's animated series and feature films.

ENTERPRISES PRODUCTIONS INC.

421 S. Beverly Dr.
7th Floor
Beverly Hills, CA 90212
Phone: 213-286-0052
Fax: 213-286-9112
Jack H. Harris, pres.
Producer & distributor of theatrical feature films, theatrical shorts & stock footage; importer & exporter of films.

ENTERTAINMENT PROGRAMMING SERVICES LTD.

(Astral TV Films/20th Century-Fox TV/Columbia Pictures TV)
720 King St. W.
Suite 600
Toronto, Ont. M5V 2T3
Canada
Phone: 416-364-3894
Fax: 416-364-8565; 416-364-6192
Telex: 06-22411
David W. Jackson, pres.
Howard Slutskan, dir., national sales
Vanda M. Macura, dir., client services & pay TV sales

Branch Office:

MONTREAL, QUE. H4N 2G5: 175 Montpelier Blvd. Phone: 514-748-1348. Telex: 05-826734. Fax: 514-748-1348. Micheline Raymond, v.p., French-Canadian market sales
Distributor of programming to Canadian commercial & pay TV.

ENVOY PRODUCTIONS INC.

2185 Hampton Ave.
St. Louis, MO 63139-2983
Phones: 314-647-4900; 800-752-9636
Fax: 314-647-6923
Telex: 590083
Cable: LULALE
William Jackson, mgr., media sales & promotion
Linda Hirschbuehler, account exec., international TV sales
Sandi Clement, account exec., domestic TV syndication
Producer, distributor & syndicator of religious TV series & specials; producer & distributor of foreign language TV series & specials; videocassettes; radio; syndicated religious rock music; Spanish & French programming.

THE E. O. CORP.

Box 184
Shelby, NC 28150
Phone: 704-487-0500
Fax: 704-487-4763
Earl Owensby, pres.
Linda Comer, secy.
Motion picture production facilities.

THE EPISCOPAL RADIO-TV FOUNDATION

3379 Peachtree Rd. NE
Atlanta, GA 30326
Phone: 404-233-5419
Don A. Wimberly, chmn.
Louis C. Shueddig, pres. & exec. dir.
TV & radio programming; audio & video cassettes.

EUE/SCREEN GEMS

222 E. 44th St.
New York, NY 10017
Phone: 212-867-4030
Fax: 212-867-4503
George Cooney, chief exec. officer
Jay Kenny, exec. v.p. & gen. mgr.
Nick Bavaro, v.p. & dir. of operations
John Clarke, v.p., finance
Lee Davis, exec. producer
Stephen J. Gould, v.p. & dir., mktg.
Thorpe Shuttleworth, v.p., legal affairs
David Elliot, dir.
Mike Elliot, dir.
Leland Smith, dir.
Mickey Trenner, dir.

West Coast Div.:

BEVERLY HILLS, CA 90212: 150 El Camino Dr. Phone: 213-275-5936. Cathy Pogoda, sales

Midwest Div.:

CHICAGO, IL 60614: 22 W. Erie. Phone: 312-915-0305. Wynn Zelen, sales
Full service video and film production including six sound stages in New York with lighting and grip equipment, prop room, camera room, casting stage, 35mm & 16mm projection rooms and conference rooms.

EURAMCO INTERNATIONAL INC.

9430 W. Washington Blvd.
Suite One
Culver City, CA 90230
Phone: 213-204-4801
Fax: 213-204-0447
Telex: 704514 ROMANOGP UD
Raffaele Renato Romano, pres.
Alice Campbell Romano, v.p.
Rochelle Torres, exec. assistant
International film distributor.

EUROPEAN TELEVISION INC.

316 W. 75th St.
New York, NY 10023
Phone: 212-874-3333
Timothy D. McInerney
John Musilli
Stephan Chodorov
Jochen G. Balan
Robert Sholty
Jayne Clement
Europe Tonight & Europe Specials; news & special features to and from Europe.

EXCEL TELEMEDIA INTERNATIONAL CORP.

745 Fifth Ave.
Suite 1516
New York, NY 10151-0077
Phone: 212-371-7333
Ken Israel, pres.
Joan Israel, v.p.
Allen G. Hart, v.p., sales & program services

Foreign Sales:

ENGLAND: SR Programs International Ltd., 98 Mount St., London W1Y 5HF. Phone: 01-493-2400. Fax: 01-629-1696. Stanley Darer, foreign sales; Susan Darer, foreign sales
Worldwide producers & distributors of feature films, series & specials to the electronic media.

EXPANDED ENTERTAINMENT

2222 S. Barrington Ave.
Los Angeles, CA 90064
Phone: 213-473-6701
Fax: 213-444-9850
Terry Thoren, pres.
Kathy Edrich, v.p.
Distributor of animated short films.

EYE CONTACT INC.

1435 Center St.
Oakland, CA 94607
Phone: 415-836-1180
Fax: 415-835-1314
Carla Itzkowich, pres.
Norma Armon, v.p.
Production & translation of television programming into foreign languages.

E.Y.R. PROGRAMS INC.

130 W. 42nd St.
Room 611
New York, NY 10036
Phone: 212-575-9566
Charles Salzman, pres.
Feature film programming.

JERRY FAIRBANKS PRODUCTIONS

Box 50553
Santa Barbara, CA 93150
Phone: 805-969-7001
Jerry Fairbanks, exec. producer
Producer & distributor of motion picture features & shorts, industrial & educational films, theatrical shorts; stock footage; exporter of films.

FAITH FOR TODAY

1100 Rancho Conejo Blvd.
Newbury Park, CA 91320
Phone: 805-373-7700
Fax: 805-373-7701
Daniel G. Matthews, exec. producer/director
Half-hour Christian magazine format television and video products.

FAMILY FILMS

3558 S. Jefferson Ave.
St. Louis, MO 63118
Phone: 314-664-7000
John Gerber, pres.
Peter Wille, exec. dir.
David Henrichs, mktg.
Producer & distributor of 16mm religious films & videos.

FAMILY GUIDE NETWORK

936 Fox Pavilion
Jenkintown, PA 19046
Phone: 215-887-7010
Don De Cinque, pres.
Distributor of 30-minute direct response programming.

FAMILY THEATER INC.

7201 Sunset Blvd.
Hollywood, CA 90046
Phone: 213-874-6633
Patrick Peyton C.S.C., pres.
Dennis Roverato, mgr., administration
Austin Peterson, consultant
Nicholas Royce, distribution coordinator
Producer & distributor of religious films.

F.A.P. VIDEO—See Fine Arts Productions Inc.

FARKAS FILMS INC.

385 Third Ave.
New York, NY 10016
Phone: 212-679-8212
Fay E. Robison, pres.
M. Finley, secy.-treas.
Studio facilities for rent.

FEATURES INTERNATIONAL

Box 3140
Chesapeake, VA 23320
Phone: 804-547-0547
Fax: 804-547-5544
Stan Jeter, pres.
Steven Newton, v.p. & dir., sales & media
Seph Bamard, v.p., production
TV program & film production & distribution; media placement.

DON FEDDERSON PRODUCTIONS

16255 Ventura Blvd.
Suite 205
Encino, CA 91436
Phone: 818-986-3118
Don Fedderson, chmn.
Producer of TV film/tape series.

RICHARD FEINER & CO. INC.

230 Park Ave.
New York, NY 10169
Phone: 212-687-5444
Richard Feiner, pres.
Producer & distributor of TV film/tape series; distributor of motion picture features & shorts; exporter of films.

TONI FICALORA PRODUCTIONS

11 Janet Terrace
Irvington, NY 10533
Phone: 914-591-7344
Fax: 914-591-8055
Anthony Ficalora, pres.
John A. Ficalora, v.p. & exec. producer
Michael A. Ficalora, v.p.
Paul Anthony, secy.
Producer of film/tape spot commercials.

FILMACK STUDIOS

1327 S. Wabash Ave.
Chicago, IL 60605
Phone: 312-427-3395
Fax: 312-427-4866
Joseph R. Mack, pres.
Robert N. Mack, production mgr.
Producer of animation, motion graphic logo films & commercials, motion picture shorts, film/tape spot commercials, slides, slide films, theatrical shorts; transfers of slide shows & motion picture films to videotape, 1/2-in. VHS videotape duplication and product packaging.

FILM CORE

849 N. Seward St.
Hollywood, CA 90038
Phone: 213-464-7303
Fax: 213-463-4626
Steve McCoy, pres.

Charles Chubak, v.p.
Brenda Franks, supervisor
Film & video editing; print & tape distribution.

FILMFAIR

10900 Ventura Blvd.
Studio City, CA 91604
Phones: 213-877-3191; 818-766-9441
Fax: 818-766-8786
Gus Jekel, pres. & chief exec. officer
Bonnie D'Andrea Jekel, exec. producer
Michel DeMers, producer, educational

Branch Offices:

CHICAGO, IL 60610: 22 W. Hubbard. Phone: 312-822-9200. Joanne Bittman, exec. producer; Linton Suttner, dir.; Greg Hoey, dir.; David Lamb, dir.

NEW YORK, NY 10003: 101 Fifth Ave., 4th Floor. Phone: 212-807-6565. Toni-Ann Parker, producer; Greg Ramsey, dir.
Producer of film/tape spot commercials, industrial & educational films, cel animation & live action.

FILMFAIR COMMUNICATIONS

10621 Magnolia Blvd.
North Hollywood, CA 91601
Phone: 818-985-0244
Fax: 818-980-8492
Michel DeMers, v.p. & gen. mgr.
Ethel Poirier, dir. of mktg./sales
Distributor & producer of 16mm educational films & video programming (purchase or lease).

FILMLIFE INC./FORTRESS FILM DEPOSITORY

The Film/Video Hospital
141 Moonachie Rd.
Moonachie, NJ 07074
Phone: 201-440-8500
John Natali, chmn.
Milton Miller, vice chmn.
Marvin A. Bernard, pres. & chief exec. officer
Siggi B. Wilzig, chmn., finance
Sheila N. Bernard, sr. v.p.-secy.
Paul Delplace, gen. mgr.
Russell Oupree, chief design engineer
Nelly Morales, technical supervisor
Russell Knapp, gen. counsel
Ben Harris, west coast sales dir.
Film rejuvenation, restoration, protection & preservation; film transfer to video; TV film storage, shipping & distribution worldwide; repair (scratch removal) syndicated film shows, features & home movies before & after video- tape transfer; editing services; commercial inspection & deletion; mounting, unmounting, conforming & cartridge loading & unloading; cassette repair; foreign videotape conversions; videotape repair & splicing; national & international booking service.

FILM OPTICALS INC.

144 E. 44th St.
New York, NY 10017
Phone: 212-697-4744
Andrew Delio, pres.
Phil Rosensweig, v.p.
Animation; optical effects.

FILMS AFIELD

Box 3022
Boise, ID 83703
Phone: 208-344-5145
Tom Hotchkiss, pres.
Coral Hotchkiss, v.p.
Michael Boerner, assoc. dir.
Specializing in overseas religious film production, theatrical & documentary, independent & contract. Maintains office in New Zealand.

FILMS FIVE INC.

42 Overlook Rd.
Great Neck, NY 11020
Phone: 516-487-5865
Walter Bergman, pres.
Producer & distributor of film/tape spot commercials.

FILMS FOR EDUCATORS/FILMS FOR TELEVISION

Box 991
Forest Hills, NY 11375
Phone: 212-486-6577
Rochelle Bebell, pres.
Harlan Bruce Bebell, exec. producer
Producer & distributor of animation, industrial & educational films, motion picture shorts, TV film/tape series, film programs on order; slides, slide film commercials, theatrical shorts & stock footage; laboratory facilities & services; properties for lease & sale.

FILMS INC.

(Div. of Public Media Inc.)
5547 N. Ravenswood Ave.
Chicago, IL 60640
Phone: 312-878-2600
TWX: 910-694-3521
Charles Benton, chmn.
Wes Monty, pres. & chief exec. officer
Al Green, pres., entertainment div.
Gale Livengood, sr. exec. v.p.
Betty McClean, dir., TV sales
Distributor of motion picture features & shorts, industrial & educational films, newsreels, foreign language films & TV film/tape series.

FILMS OF INDIA

Box 48303
Los Angeles, CA 90048
Phone: 213-383-9217
R. M. Bagai, pres.
Distributor of motion picture features & shorts, industrial & educational films (lease or rent), religious films, foreign language films, TV film/tape, documentaries, theatrical shorts & stock footage; importer of films; properties for lease.

FILM SERVICE CORP.

3487 West 2100 South
Suite 101
Salt Lake City, UT 84119
Phone: 801-973-3227
Richard V. Thiriot, gen. mgr.
Program consultants & film buyers.

FILMTREAT INTERNATIONAL CORP.

42-24 Orchard St.
Long Island City, NY 11101
Phone: 718-784-4040
Fax: 718-784-4766
Yar W. Mociuk, pres.
Sam Borodinsky, exec. v.p.
16mm, 35mm & 70mm film inspection, repair, rejuvenation, storage & distribution.

FILMWORLD TELEVISION INC.

685 Fifth Ave.
Suite 1001
New York, NY 10022
Phone: 212-752-5050
Fax: 212-838-9642
Telex: 662468 FILMUW
Beverly Partridge, pres.
Alexander W. Kogan Jr., exec. v.p.
Deborah Dave, v.p.
Harold Warren, mgr., business affairs
Independent movie producer's sales agency. Corporate affiliates own various interests in over 200 feature films & distribute films theatrically in U.S. Products for theatrical & non-theatrical release, television, cable, satellite, video. Program syndication.

Program Sources

FINANCIAL NEWS NETWORK

6701 Center Dr. W
Los Angeles, CA 90045
Phone: 213-670-1100
Mike Wheeler, pres.
C. Steven Bolen, exec. v.p. & chief financial officer
Gil Faccio, sr. v.p., affiliate relations & administration
Rick North, sr. v.p., ad sales
Tom Lucas, v.p., mktg.
John Morse, v.p., research

Other Bureaus:

CHICAGO, IL 60611: 435 N. Michigan Ave., Suite 915. Phone: 312-670-0255.

NEW YORK, NY 10022: 320 Park Ave. Phone: 212-891-7300.

Live financial & business news; stock market quotes, commodity news, general business news, interviews. Syndicated half-hour & hour financial wrap-up. See also listing under Pay TV & Satellite Services.

FIORÉ FILMS INC.

118 Mallory Ave.
Jersey City, NJ 07304
Phone: 201-432-4474
Albert A. Fiore, pres.
Producer of film/tape spot commercials, film programs on order, newsreels, slides and slide film commercials; producer & distributor of industrial & educational films; film handlers; sales representative; other services.

FIRST CHICAGO TELEMEDIA SERVICES

One First National Plaza
Suite 0393
Chicago, IL 60670-0393
Phone: 312-407-3461
Ted Prohov, mgr.
Non-broadcast video & audio communication development, production, post-production.

FIRST FILM AND TAPE INC.

Box 55105
Metairie, LA 70005
Phone: 504-831-7490
John David Landry, cameraman-dir.
Terri Lynn Landry, producer-writer
Full Betacam SP field production, 16mm & 35mm film production, television lighting, direction, writing, editing.

FIRST LIGHT PRODUCTIONS

1245 N. Graycroft Ave.
Madison, TN 37115
Phone: 615-865-1414
Mac Allen, pres.
Paula Cole, v.p.

FISHING THE WEST

5484 S.E. International Way
Milwaukie, OR 97222
Phones: 503-654-0092; 800-347-4978
Fax: 503-654-1690

Larry Schoenborn, exec. producer
Lana Coon, dir., syndication
Craig Shreeve, mktg. rep.
Charles Goodloe, mktg. rep.
Studio production facilities for TV commercials & video productions; TV series.

FLAGG FILMS INC.

Box 1107
Studio City, CA 91604
Phone: 818-985-5050
Don Flagg, pres.
Ethel Taylor, office mgr.
Producer of animation; film/tape spot commercials; film programs on order; TV film/tape series; open-end film commercials (made for TV); stock footage; producer & distributor of industrial & educational films.

FORMAN PRODUCTIONS INC.

1000 Clint Moore Rd.
Boca Raton, FL 33487
Phone: 407-994-9111
Fax: 407-241-0707
Scott J. Forman, pres. & dir.
Glenn A. Forman, v.p.
Kyle L. Campbell, producer
Patsy Norman, assoc. producer
Stuart Scoon, editor
Bill Freeling, production asst.
Malcolm McKinney, production asst.
Producer of motion picture & videotape programs & commercials, documentaries, music videos & business films. 3/4-inch editing suite to beta SP or 1-inch mastering, 3/4-inch & 1-inch tape to VHS & Beta SP duplication facilities.

4/4 PRODUCTION CO.

320 W. 46th St.
New York, NY 10036
Phone: 212-581-3970
Commercial music production.

FOUR STAR INTERNATIONAL INC.

(Four Star Entertainment Corp.)
1440 S. Sepulveda Blvd.
Los Angeles, CA 90025
Phone: 213-444-8100
Fax: 213-444-8284
Lance Thompson, sr. v.p.
George Gale, dir., operations
Kristie Smith, dir., international sales
Arthur Bernstein, legal counsel
Producer & distributor of TV film/tape series & programs; distributor of motion picture features.

FOX/LORBER ASSOCIATES

432 Park Ave. South
Suite 705
New York, NY 10016
Phone: 212-686-6777
Fax: 212-685-2625
Telex: 425 730 FOXLOR
Richard Lorber, pres.
David M. Fox, chief exec. officer
Susan J. Margolin, sr. v.p., North American theatrical & home video
Sheri Levine, sr. v.p., business affairs
Robert Miller, v.p., syndicated sales
Rena Ronson, v.p., international sales & mktg.
David Linde, v.p., international sales
Paul Greifinger, v.p., ancillary sales
Worldwide distributor of feature films, home video & television programming; national syndicators.

SANDY FRANK FILM SYNDICATION INC.

115 East 57th St.
Suite 1410
New York, NY 10022
Phone: 212-759-9199
Fax: 212-308-5034
Sandy Frank, pres.

FREE WHEELIN' FILMS INC.—See New Visions Inc.

FREEDOM SPORTS NETWORK

(Subsidiary of King Broadcasting Co.)
214 E. Cheyenne Mountain Blvd.
Colorado Springs, CO 80906
Phone: 719-540-0110
Fax: 719-579-0712
Ron DeLorenzo, pres.
John Gutman, v.p.
Pam DeBord, dir., affiliate relations
Carl Daikeler, regional mgr.
Doug Hacker, regional mgr.
Mark Zelenz, regional mgr.

Branch Office:

NEW YORK, NY 10016: 44 E. 32nd St., 9th Floor. Phone: 212-696-5461. Fax: 212-889-8092.

Full service syndication, production and marketing.

FREMANTLE INTERNATIONAL INC./TALBOT TELEVISION LTD.

660 Madison Ave.
21st Floor
New York, NY 10021
Phone: 212-421-4530
Fax: 212-207-8357
Telex: 423459
Paul Talbot, pres.
David Champaloup, sr. v.p.
Fannie Mack, treas.
Carol DeLuca, asst. to treas.
Josh Braun, v.p., global operations
Julie Zulueta-Corbo, v.p., Latin American sales & home video
Dawn Skelton, publicity
Barbara Platoff, asst. to pres.

Branch Offices:

AUSTRALIA: Fremantle International Productions Pty. Ltd., 21 Charles St., St. Leonards

CANADA: 101 Duncan Mill Rd., Don Mills, Ont. M3B123

ENGLAND: Talbot Television Ltd., Greendon House, 7C/D Bayham St., London NW1 0EY.
Tony Gruner, chief exec. officer; Peter Baker, v.p., sales

SPAIN: Fremantle International Espana, Box 33032, Madrid, 2080. Phone: 341-639-3965.
Fax: 341-639-2386. Telex: 83142390 MBXE.
Distributor of motion picture features & shorts, TV film/tape series & kinescope.

FRIES DISTRIBUTION CO.

6922 Hollywood Blvd.
Hollywood, CA 90028
Phone: 213-466-2266
Fax: 213-464-6082
Telex: 401 954 FRIES LA
Charles W. Fries, chmn. & pres.
Ave Butensky, exec. v.p., domestic distribution
Larry Friedrichs, exec. v.p., international
Henry Seggerman, exec. v.p., theatrical production & acquisition
Paula Fierman, v.p., international
Tamara Morran, dir., distribution services
Tim Newman, v.p., midwestern regional sales
Mike Murashko, v.p., western sales mgr.
Maria Veltre, dir., sales administration, international
Tony Lytle, dir., European operations
Ami Witt, v.p., eastern sales mgr.
Shannon L. Clark, dir., advertising & promotion
Production, domestic & foreign distribution for theatrical, home video, TV & pay TV.

FUNNYWORLD PRODUCTIONS INC.

1040 N. McCadden Place
Hollywood, CA 90038
Phone: 213-464-7491
Jim Hawthorne
Linda Grinberg
Producer & distributor of TV film/tape series.

GANNETT PRODUCTION SERVICES/KUSA-TV

1089 Bannock St.
Box 5667
Denver, CO 80217
Phone: 303-893-4477
Fax: 303-825-1562
James Berger, mgr.
Full service film/video production & post-production facility producing television commercials, documentaries, industrials & programming for commercial & cable television.

FRANK GARI PRODUCTIONS INC.

34 E. Putnam Ave.
Greenwich, CT 06830

Phone: 203-661-3970
Fax: 203-661-9624
Frank Gari, pres.
Henry Kavett, dir., mktg., IGC
Jack King, sales rep., Boston
Ross Marr, dir., operations
Ron Frangipane, sr. producer
Daniel Baker, sr. producer
Christian Gari, producer
Kimberly Gari, operations
Lee Bush, sales rep., Cleveland

Branch Offices:

SUN VALLEY, CA 91352: 9211 La Tuna Canyon Rd. Phone: 818-352-7888.

BOSTON, MA 02116: 20 Park Place, Suite 613. Phone: 617-350-0077.

KENILWORTH, NJ 07033: Box 555. Phone: 201-245-7600.

KIRTLAND, OH 44094: Phone: 216-292-5372.
Producer of station & network music themes & promotional campaigns; custom & syndicated compositions; creator of TV news identity packages; radio station music packages.

GATEWAY FILMS

2030 Wentz Church Road
Box 540
Worcester, PA 19490
Phone: 215-584-1893
Fax: 215-584-4610
A. Kenneth Curtis, gen. mgr.
Distributor of motion picture features, documentaries, religious films & TV film/tape series.

GAYNES PRODUCTIONS LTD.

6918 Oporto Dr.
Hollywood, CA 90068
Phone: 213-874-6909
Lloyd H. Gaynes, exec. producer
Joyce Taylor, producer-writer
Kirsten Tellez, producer-writer
Producer of TV film/tape series.

GENESIS ENTERTAINMENT

30501 Agoura Rd.
No. 200
Agoura Hills, CA 91301
Phone: 818-706-6341
Fax: 818-707-0785
Gary Gannaway, chmn. & chief exec. officer
Wayne Lepoff, pres.
J. Phillip Oldham, exec. v.p.
Betsy T. Green, exec. v.p., mktg.
Jerry Weaver, sr. v.p., public television
Barry Wallach, sr. v.p., sales
Diane Galella, v.p., sales operations
Stanley Sherman, v.p., sales
Steve Smooke, regional sales mgr.
Jason Charles, account exec.
Liz Oldham, account exec.
Leslie Gershman, dir. of international sales

Research & Sales Office:

NEW YORK, NY 10017: 780 Third Ave., 15th Floor. Phone: 212-935-9450. Fax: 212-935-9517.

Branch Office:

LOUISVILLE, KY 40222: Hurstbourne Park, 9200 Shelbyville Rd., No. 425. Phone: 502-426-0800. Fax: 502-426-3724.
Domestic & international TV distribution.

GERMAN HISTORICAL CONSULTANCY

8/9 The Incline, Coalport
Telford, Shropshire TF8 7HR
England
Phone: 095-268-0050
Simon Taylor Dr., research dir.
Historical consultants for documentary, drama & 3D design; on the spot research

capabilities & translation service; extensive picture library for Germany & Europe pre-1945.

G. G. COMMUNICATIONS INC.

111 French Ave.
Braintree, MA 02184
Phone: 617-843-4860
Nicholas W. Russo, pres.
Rick Russo, v.p.
Producer of film programs on order & industrial & educational films; producer & distributor of TV film/tape series; distributor of motion picture features; foreign language films; exporter of films; importer of films & TV film series; other services.

GGP SPORTS

(Golden Gaters Productions)
400 Tamal Plaza
Corte Madera, CA 94925
Phone: 415-924-7500
Fax: 415-924-0264
Telex: 9103842025
Easylink: 62029144
David Peterson, pres.
Robert C. Horowitz, v.p. & gen. mgr.
Henry Schneidman, gen. sales mgr.
Barry Siegel, mgr., GGP Events
Pete Cooney, ad sales
Craig Stanford, sponsor sales
Hillary Mandell, dir. of acquisitions & distribution
Chris Kievman, production marketing mgr.
Leslie Lombre, mgr., station sales
Ad sales; television production & syndication; sports & entertainment packages; event promotions & full service video facility.

GILBERT ALTSCHUL PRODUCTIONS INC.—See The Altschul Group

GLOBAL NEWS SERVICES

Box 3140
Chesapeake, VA 23320
Phone: 804-547-0547
Fax: 804-547-5544
Lionel Williams, exec. dir.
Steven Newton, dir., sales & mktg.
TV, radio, wire & satellite newsfeeds & 1/2 hour weekly TV programming from Africa.

GLOBAL VISION GROUP

550 Biltmore Way
9th Floor
Coral Gables, FL 33134
Phone: 305-442-3410
Fax: 305-447-1389
Telex: 441827 FINSERUI
Cesar D. Diaz, v.p.
International distributor of programming for television.

GLOBO TV NETWORK-BRAZIL

Rua Lopes Quintas, 303
Rio de Janeiro 22460
Brazil
Fax: 55-21-294-2042
Phone: 55-21-529-2000

U.S. Office:

NEW YORK, NY 10022: Globo International, 909 Third Ave., 21st Floor. Phones: 212-754-0400; 212-754-0707. Fax: 212-486-9316.
Felipe Rodriguez
Production & distribution of series & specials.

GOLD COAST COMMUNICATIONS INC.

1619 Stanford St.
Santa Monica, CA 90404
Phone: 213-453-3664
Fax: 213-453-9068
Matthew Papish, pres.
David Garfinkle, v.p.

JEFF GOLD PRODUCTIONS INC.

13900 Panay Way, M319
Marina Del Rey, CA 90292
Phone: 213-827-9165

Jeff Gold, pres.
Walter Gold, v.p.
Full production services, both film and video.

THE SAMUEL GOLDWYN TELEVISION CO.

10203 Santa Monica Blvd.
Los Angeles, CA 90067
Phone: 213-552-2255
Fax: 213-284-8493
Telex: 677348 GOLDSAM LSA
Samuel Goldwyn Jr., chmn. & chief exec. officer
Meyer Gottlieb, pres. & chief operating officer
J. Michael Byrd, sr. v.p., international operations
Norman Flicker, sr. v.p., business affairs
Hans Turner, sr. v.p., controller
Tom Rothman, sr. v.p., head of worldwide production

Ron Wanless, sr. v.p., worldwide mktg.
Richard Bornstein, national dir., publicity
Dan Gelfand, v.p., advertising
Kim Yost, dir., advertising
Steve Rothenberg, v.p., theatrical sales
Bob Quintero, mgr., creative services
Renee Missel, v.p., creative affairs
John Wade, mgr., western div. sales (theatrical)
Bob Wenokur, mgr., film facilities
Anne Templeton, v.p., acquisitions
Leonie de Picciotto, v.p., publicity
Judy Levitow, national dir., 16mm sales
Tricia Conroy, media dir.
Howard Cohen, v.p., production
Don Henry, mgr., southern div. sales
Michelle Abbrecht, field operations mgr., publicity
Lirije Rexhepi, distribution services coordinator

TV Sales:

Richard H. Askin Jr., pres., television distribution
Jeri Sacks, v.p., ancillary & cable sales
Bob Weatherstone, dir., southeast TV sales
Casey Lancken, dir., midwest TV sales
Gary Perchick, dir., northeast TV sales
Christie Hawks, mgr., western regional sales
Audrey Chan, dir., research

Branch Offices:

LONDON W1: St. George House, 14/17 Wells St. Phone: 01-436-5105. Telex: 262084 SGC UKG. Fax: 01-580-6520. Diana Hawkins, v.p., international mktg.; Gary Phillips, v.p., European TV sales

NEW YORK, NY 10019: 200 W. 57th St. Phone: 212-315-3030. Fax: 212-307-6051. Eamonn Bowles, mgr., eastern div. sales; Alan Lewis, mgr., midwestern div. sales
Syndicated movie packages, first-run programs.

GOMES LOEW INC.

217 E. 49th St.
New York, NY 10017
Phone: 212-593-9500
Fax: 212-593-9524
Dick Loew, dir.
George Gomes, dir.
Kate Hartley, sales & production
Producer of commercials for television.

MARK GOODSON PRODUCTIONS

375 Park Ave.
New York, NY 10152
Phone: 212-751-0600
Fax: 212-319-0013
Telex: 361-835
Mark Goodson, pres.
Giraud Chester, exec. v.p.
Gil Fates, v.p.
Jonathan Goodson, v.p.
Alan Sandler, v.p., finance
William Egan, v.p. & syndication operations mgr.

Howard Felsher, producer
Paul Alter, producer
Chester Feldman, producer
Diane Janaver, producer
Mimi O'Brian, producer
Pam Usdan, producer

Hollywood office:

LOS ANGELES, CA 90036: 5750 Wilshire Blvd. Phone: 213-965-6500. Fax: 213-965-6527.
Produces live & syndicated shows.

GOSPEL FILMS INC.

Box 455
Muskegon, MI 49443-0455
Phone: 616-773-3361
Fax: 616-777-1847
Billy Zeoli, pres.
Don Craymer, asst. to the pres.
David R. Anderson, v.p., mktg.
J. R. Whitby, dir., distribution
Jack Kelly, dir., operations
Distributor of religious films and videos.

GOTHAM COMMUNICATIONS

420 E. 55th St.
Suite 7N
New York, NY 10022
Phone: 212-688-9309
Susan Wayne, pres.
Producer of film & tape programs for corporate/documentary & home video markets.

GOULD ENTERTAINMENT CORP.

101 W. 57th St.
Suite 12E
New York, NY 10019
Phone: 212-586-5780
Michael J. Gould, pres.
Distributor of animation, motion picture features & TV film/tape series; exporter of films; importer of films & TV film series; sales representative.

G. P. SLIDE CO. INC.

2608 Sunset Blvd.
Houston, TX 77005
Phone: 713-667-9668
Harold Israel, pres.
Producer of 35mm color slides on the space program.

GRANADA TELEVISION INTERNATIONAL LTD.

36 Golden Square
London W1R 4AH
England
Phone: 01-734-8080
Fax: 01-734-8080 ext. 2615 (day); 01-734-1479 (night)
Telex: 27937
Vivien Wallace, chief exec. officer
Stephanie Neville, acting head of sales

Branch Offices:

NEW YORK, NY 10017: 400 Madison Ave., Suite 1511. Phone: 212-753-3030. Telex: 62454UW. Fax: 212-753-2283. Leila Maw, dir.; Merry Mullings, sr. sales exec.; Sally Millwood, sales exec.

FRANCE: 18 rue Volney, Paris 75002. Phone: 331-4261-7910. Telex: GTANFRA 213008. Marisa Leccacorvi, sr. sales exec.

SHERRY GRANT ENTERPRISES INC.

17915 Ventura Blvd.
Suite 208
Encino, CA 91316
Phone: 818-705-2535
Sherry Grant, pres.
Rose Colasanti, sales dir.
Bill Moriarity, operations dir.
Production & distribution of short-form television programs and other special entertainment projects.

GRAY-SCHWARTZ ENTERPRISES INC.

Teleflex Div.
Box 9239
Calabasas, CA 91372
Phone: 818-702-9888
Marv Gray, pres.
Represents distributors and/or producers in TV syndication.

THE GREAT ENTERTAINMENT CO.

2170 Broadway
Suite 2275
New York, NY 10024
Phone: 212-362-0593
Fax: 212-877-1276
John T. Welch, pres.
Nancy Dixon-Welch, co-pres.
Lisa Gordon, account exec.
Nicholas Rose, account exec.
Syndicator.

GREAT PLAINS NATIONAL INSTRUCTIONAL TELEVISION

University of Nebraska
Box 80669
Lincoln, NE 68501
Phones: 402-472-2007; 800-228-4630
Fax: 402-472-1785
Telex: 484340
Lee Rockwell, dir.
Stephen C. Lenzen, assoc. dir.
Richard L. Spence, information coordinator
Distributor of instructional TV series & singles to classrooms.

LARRY GREENE PRODUCTIONS INC.

1151 Sunset Hills Rd.
Los Angeles, CA 90069
Phone: 213-273-0643

THE ART GREENFIELD CO.

7461 Beverly Blvd.
Suite 405
Los Angeles, CA 90036
Phone: 213-939-1124
Art Greenfield, pres.
Robert Stelzer, sales dir.
Distributor of TV, cable TV & home video programming.

ABNER J. GRESHLER PRODUCTIONS INC.

9200 Sunset Blvd.
Suite 909
Los Angeles, CA 90069
Phone: 213-278-8146
Fax: 213-859-9122
Abner J. Greshler, pres.

Branch Office:

NEW YORK, NY 10019: 119 W. 57th St. Phone: 212-247-3025. Camille Harris, mgr.
Producer & distributor of motion picture features, industrial & educational films & theatrical shorts; artists representative; film buyer; film handlers; importer of films & TV film series.

MERV GRIFFIN ENTERPRISES

(A unit of Columbia Pictures Entertainment Inc.)
1541 N. Vine St.
Hollywood, CA 90028
Phone: 213-461-4701
Merv Griffin, chmn.
Robert J. Murphy, pres.
Peter Barsocchii, v.p., motion pictures & films for television
Ray Sneath, v.p., game shows & variety programs

GRIFFITH & TEKUSHAN INC.

630 9th Ave.
Suite 1000
New York, NY 10036
Phone: 212-246-0154
Fax: 212-581-4827
Greer G. Griffith, pres.

Program Sources

Mark Tekushan, v.p.
Rosa Kesser, mktg. dir.
Michele Tedlis, production mgr.
Designs & produces animation packages,
opens, promotions, tags, station IDs & logos.

SHERMAN GRINBERG FILM LIBRARIES INC.

1040 N. McCadden Place
Hollywood, CA 90038-2486
Phone: 213-464-7491
Telex: 269950 SGFL LA
Linda Grinberg, chmn. & chief exec. officer
Bill Brewington, librarian

Branch Office:

NEW YORK, NY 10036-3787: 630 Ninth Ave.
Phone: 212-765-5170. Telex: 265823 SGFL
NY. Bernard Chertok, pres.; Nancy Casey,
head librarian
Stock & news film library.

GROUP ONE

2 Bryant St.
San Francisco, CA 94105-1690
Phone: 415-777-1112
Fax: 415-777-9337
Robert Gondell, exec. producer
Laurence Grunberg, dir.
Producer of TV commercials.

GROUP W NEWS SERVICES

888 Seventh Ave.
New York, NY 10106
Phone: 212-307-3218
Fax: 212-307-3428; 212-307-3184
Richard P. Sabreen, v.p. & gen. mgr.
Deborah A. Rodriguez, mktg. mgr.

Operations:

Group W Newsfeed: 400 N. Capitol St., Suite
550, Washington, DC 20001. Phones:
202-508-4400; 800-922-6397.

The Entertainment Report: 640 S. Glenwood
Place, Burbank, CA 91506. Phone:
818-955-7641.

Broadcast news service; daily satellite feeds
of news and entertainment features; request
coverage; video tape library; Capitol View
Studios (production facility.)

GROUP W PRODUCTIONS

3801 Barham Blvd.
One Lakeside Plaza
Los Angeles, CA 90068
Phones: 213-850-3800; 213-850-3846
Fax: 213-850-3889
Derk Zimmerman, pres. & chief exec. officer.
Don Loughery, sr. v.p.
Richard Sheingold, sr. v.p., sales & mktg.
Sam A. Cue, v.p., controller
Meryl Marshall, sr. v.p., Futurimages
Owen S. Simon, v.p., creative services
David Jacquemin, western region sales mgr.
Nancy Alspaugh, exec. producer
Esther Greif, dir., production
Ken Flower, acct. exec., media sales

Branch Offices:

ATLANTA, GA 30319: 1400 Lake Hearn Dr.,
Suite 306. Phone: 404-843-5520. Fax:
404-843-5778. Jeff Hoops, southeast div.
mgr.; Tim Lavender, southern div. mgr.

CHICAGO, IL 60611: 455 City Front Plaza Dr.
Phone: 312-245-4820. Fax: 312-245-4826.
Brock Kruzic, central div. mgr.; Patricia
Brown, midwest mgr., media sales; Michael
Turner, acct. exec.

NEW YORK, NY 10106: 888 Seventh Ave.
Phone: 212-307-3000. Fax: 212-307-3184. Dan
Cosgrove, sr. v.p., media sales; Peter Kimber,
v.p., national sales mgr.; Steve Parker, eastern
div. mgr.; Glen Burnside, media sales mgr.;
Rhonda Schulik, acct. executive

WESTINGHOUSE BROADCASTING

INTERNATIONAL:
LOS ANGELES, CA 90068: 3801 Barham Blvd.
Phone: 213-850-3818. Fax: 213-851-9185.
Catherine Malatesta, dir., international sales
& mktg.; Joseph G. Matesevac, mgr., interna-
tional administration; Claudia Avila,
distribution coordinator, international; Giselle
Richards, sales/mktg. coordinator,
international

Group W VideoServices:

PITTSBURGH, PA 15205: 310 Parkway View
Dr. Phone: 412-747-4700. Fax: 412-747-4726.
Joseph D. D'Amico, gen. mgr.
Television production & syndication; anima-
tion; videotape duplication & distribution;
satellite transmission.

GTG (GRANT TINKER GROUP)

9336 W. Washington Blvd.
Culver City, CA 90232-2600
Phone: 213-836-5537
Grant Tinker, pres.
Stuart Erwin Jr., exec. v.p.
M. S. (Bud) Rukeyser, sr. v.p.
Jay Sandrich, sr. v.p.
Richard Katz, v.p., business affairs
Jack Clements, v.p., production
Jane Hall, dir., program development

GTG Entertainment East:

NEW YORK, NY 10022: 150 E. 52nd St., 19th
Floor. Phone: 212-888-7830. Robert Jacobs,
pres., GTG Marketing
Television production company.

GUBER-PETERS ENTERTAINMENT CO.

1990 South Bundy Dr.
Penthouse Suite
Los Angeles, CA 90025
Phone: 213-820-2100
Fax: 213-207-4973
Jeff Wald, pres., Guber-Peters Television
Scott Sternberg, exec. v.p., production &
development

Guber-Peters Marketing:

Bob Cook, exec. v.p., marketing & advertising
Mary Jester, dir. of creative services/west
Patricia Domina-Felice, dir. of creative
services/east
Bryan Vosburgh, promotions mgr.
Troy Westergaard, publicity mgr.

Guber-Peters Program Sales:

Lee Rudnick, sr. v.p./ gen. sales mgr.
John Weiser, sr. v.p./ west coast sales
John Barrett, account exec.
Dave Ulrich, account exec.
Jim Kaus, account exec.
Tom Canedo, account exec.
Deborah Parisi, account exec.
Rob Corona, consultant
Rachel Wells, v.p., research & development
Debbie Dorsey, contract mgr.
Jackie Roberts, syndication mgr.
Leslie Gomez, research coordinator

Guber-Peters Productions:

Scott Sternberg, exec. v.p., production &
development
Mark Hufnail, sr. v.p., production
Sue Steinberg, v.p., development
Olivia Ayala, v.p., artist development
Jeff Eckerle, dir. of development
Beth Schiffman, development associate
Deborah Federoff, assistant to the president

Program Sales:

LDS ANGELES, CA 90025: 1990 S. Bundy Dr.,
Penthouse. Phone: 213-820-2100. John
Weiser, sr. v.p., west coast sales

NEW YORK, NY 10022: 950 Third Ave., 29th
Floor. Phone: 212-832-2377. Lee Rudnick, sr.
v.p., general sales mgr.

Advertising Sales:

NEW YORK, NY 10022: 950 3rd Ave., 29th
Floor. Phone: 212-832-2377. Howard
Mendelson, exec. v.p., advertising sales;
Kathy Kladoopoulos, account executive; Joram
Roth, ad sales coordinator
Television production, station sales & adver-
tising sales.

GUTMAN & GUTMAN INC.

230 Park Ave.
Room 1546A
New York, NY 10169
Phone: 212-682-5652
Fax: 212-687-1844
Leo A. Gutman, pres.
Mary Layhe, admin. asst.
Distributor of TV series & feature motion pic-
tures on film & tape.

ALFRED HABER INC.

321 Commercial Ave.
Palisades Park, NJ 07650
Phone: 201-224-8000
Fax: 201-947-4500
Telex: 642816 AHABERINC PLPK
Alfred Haber, pres.
Robert Zimmerman, exec. v.p.
Domestic & international distributor of televi-
sion programming on barter or cash basis.

HALLWAY PRODUCTIONS INC.

3807 Dickerson Rd.
Suite 208
Nashville, TN 37207
Phone: 615-860-0941
Charlie Dick, pres.
Greg Hall, v.p.
Mark Hall, secy.-treas.

HANDEL FILM CORP.

8730 Sunset Blvd.
Los Angeles, CA 90069
Phone: 213-657-8990
Fax: 213-657-2746
Leo A. Handel, pres.
Peter Mertens, v.p.
Monroe Manning, secy.
Producer & distributor of motion picture
features & industrial & educational films.

HANNA-BARBERA PRODUCTIONS INC.

3400 Cahuenga Blvd.
Hollywood, CA 90068
Phone: 213-851-5000
Fax: 213-969-1201
Joseph Barbera, co-founder & co-chmn.
William Hanna, co-founder & co-chmn.
David Kirschner, pres. & chief exec. officer
Marty Weinberg, exec. v.p. & chief operating
officer
Raymond Rajewski, sr. v.p. & chief financial
officer
Richard Sigler, v.p. & gen. mgr.
Sam Ewing, v.p., program development
Bruce Johnson, v.p., special projects
Paul Sabella, sr. v.p., production
Jayne Barbera, v.p., animation production
Iwao Takamoto, v.p., creative design
Paul Gertz, v.p., business affairs
Leslie Koll, v.p., mktg.
Melissa Goldsmith, sr. v.p., television
Laura Moskowitz, sr. v.p., motion pictures
Animation & live action; producer &
distributor of industrial & educational films;
producer of TV film/tape series, film/tape spot
commercials, film programs on order, slides,
slide film commercials & theatrical shorts;
recording facilities; other services.

LARRY HARMON PICTURES CORP.

7080 Hollywood Blvd.
Suite 202
Hollywood, CA 90028
Phone: 213-463-2331
Fax: 213-463-7219
Telex: 194244 LARHAR LSA
Larry Harmon, pres.

Susan Harmon, v.p., licensing & business
affairs

Jerry Digney, v.p., mktg.

Branch Office:

NEW YORK, NY 10019: 60 W. 57th St.

Offices also in Tokyo, Barcelona, Paris, Rome,
London, Buenos Aires, Melbourne, Munich,
Rio de Janeiro.
Production & distribution of children's
programming.

HARMONY GOLD USA INC.

7555 Sunset Blvd.
Los Angeles, CA 90046-2700
Phone: 213-851-4900
Fax: 213-851-5599
Telex: 194131
Frank Agrama, pres. & chief exec. officer
Jim Mitchell, exec. v.p. & chief operating
officer
Susan Christison, sr. v.p., merchandising,
home video & pay TV
Paul Wischmeyer, v.p., domestic television
David La Follette, pres., international televi-
sion sales
Norman Siderow, v.p., development
Heidi Wall, v.p., programming
Sheila Morris, v.p., mktg. services
Producer & distributor of animated programs
& miniseries; music licensing; merchan-
dising.

HARRISCOPE

10920 Wilshire Blvd.
Suite 1420
Los Angeles, CA 90024
Phone: 213-208-6118
Burt I. Harris, pres.
Distributor of motion picture shorts.

HARRIS-TUCHMAN PRODUCTIONS INC.

4293 Sarah St.
Burbank, CA 91505
Phone: 818-841-4100
Fran Harris-Tuchman, owner
Producer of industrial & educational films,
motion picture shorts, film/tape spot com-
mercials, film programs on order, slides, slide
film commercials & theatrical shorts; editing
services.

THE HARTLEY FILM FOUNDATION INC.

59 Cat Rock Rd.
Cos Cob, CT 06807
Phone: 203-869-1818
Elda Hartley, pres.
Producer & distributor of educational films
and videos.

CON HARTSOCK & CO.

1100 Glendon Ave.
Suite 945
Los Angeles, CA 90024
Phone: 213-208-6091
Fax: 213-208-1247
Telex: 650-330-2901
Con Hartsock, pres.
Joyce Killingsworth, operations mgr.
Distributor of motion picture features & TV
film/tape series.

HBO STUDIO PRODUCTIONS

(Division of Home Box Office)
120A E. 23rd St.
New York, NY 10010
Phone: 212-512-7800
Telex: 6716256
Dominic Serio, sr. v.p.
Raiph Fumante, v.p.
Judith Glassman, dir., sales & mktg.
Video production & post-production facility.
See also listing under Pay TV & Satellite
Services.

HEARST ENTERTAINMENT

235 E. 45th St.
New York, NY 10017
Phones: 212-455-4000; 800-526-5464
Fax: 212-983-6379
Telex: 236407; 422252
TWX: 710-581-2391
Bruce L. Paisner, chmn.
William E. Miller, pres.
William A. Kunkel, exec. v.p.
Leonard R. Soglio, v.p., domestic sales
Samuel Gang, v.p., international sales
Melissa Wohl, dir., special market sales
Stacey Valenza, v.p., mktg. services
Laurie Tritini, promotion mgr.

Branch Offices:

LOS ANGELES, CA 90048: 310 N. San Vicente Blvd., Suite 300. Phone: 213-657-7502.

ENGLAND: 18 Hanover St., London, W1R 9HG. Phone: 07-408-1229. Telex: 266570. Producer & distributor of feature films, made for TV movies, documentaries, animation & syndicated series.

HEMDALE FILM CORP.

7966 Beverly Blvd.
Los Angeles, CA 90048
Phone: 213-966-3700
Fax: 213-651-1551
Telex: 6831949
John Daly, chmn.
Derek Gibson, pres.
Terry Huestedt, exec. v.p.
Kathy Morgan, exec. v.p., sales & mktg.
William Petrasich, v.p., business & corp. affairs
Rene Rousselet, v.p., finance
Ilyanne Morden, dir., foreign publicity
Andy Gruenberg, pres., Hemdale Releasing Corp.
Dick Miller, v.p., Hemdale Releasing Corp. Producer & distributor of motion picture features & TV film/tape series; exporter & importer of films; sales representative; TV rights.

HEMINGWAY BROADCASTING CO.

Box 1023
Centerville, UT 84014
Phone: 801-298-4767
Mike Hemingway, pres.
Sports packages especially for LPTV stations.

HENSON INTERNATIONAL TELEVISION

2 Old Brewery Mews
Hampstead High St.
London NW3 1PZ
England
Phone: 01-435-7121
Children's & family series & specials.

HERITAGE ENTERTAINMENT INC.

7920 Sunset Blvd.
Suite 200
Los Angeles, CA 90046
Phone: 213-850-5858
Fax: 213-851-1177
Telex: 3710346
Arthur (Skip) Steloff, pres.
Robert Oppenheim, exec. v.p.
Robert M. Steloff, v.p., production/acquisitions
Alan Sacks, sr. v.p., creative affairs
Lindsey Durevoir, dir., sales
David Hernandez, dir., media services
Edmund Goldstein, controller
April McDonald, asst. to pres.
Leslie Pritchard, asst. to v.p., production/acquisitions
Marcela Vasconcellos, asst. controller
David Coffey, dir., operations

Subsidiary:

LOS ANGELES, CA 90064: Landmark Theatre Corp., 2225 S. Barrington Ave. Phone:

213-473-6701. Stephen A. Gilula, pres. & chief exec. officer
Producer, distributor & exhibitor of motion picture features & TV film/tape series; distributor of foreign language films & stock footage; exporter of films; film buyer; importer of films & TV film series; sales representative; TV rights.

HK-TVB INTERNATIONAL LTD.

No. 1 Leighton Rd.
Hong Kong

WERNER HLINKA PRODUCTIONS INC.

72 Spring St.
New York, NY 10012
Phone: 212-431-8804
Fax: 212-431-1902
Sid Rothberg, exec. producer
Werner Hlinka, pres.
Producer of TV commercials & videos.

HMS COMMUNICATIONS

850 Battery St.
San Francisco, CA 94111
Phone: 415-788-1237
Fax: 415-394-0285
Joseph Madrid, pres.
Duncan Gould, dir., mktg. syndication
Lori Abrams, dir., syndication
National syndicators.

HOLLYWOOD NEWSREEL SYNDICATE INC.

(Subsidiary of Rick Spalla Video Productions)
1622 N. Gower St.
Hollywood, CA 90028
Phone: 213-469-7307
Rick Spalla, pres.
Jeff Spalla, v.p.
Film & videotape production facility.

HOLLYWOOD VAULTS INC.

742 N. Seward St.
Hollywood, CA 90038
Phone: 213-461-6464
Fax: 805-569-1657
David Wexler, pres.

Branch Office:

SANTA BARBARA, CA 93103-1948: 1780 Prospect Ave. Phone: 805-569-5336. Temperature & humidity controlled, secure storage vaults for film, tape, computer & business records, with access 24 hours a day, 7 days a week.

HOME SHOPPING NETWORK

Box 9090
Clearwater, FL 34618-9090
Phone: 813-530-9455
See listing under Pay TV & Satellite Services.

RAYMOND HORN SYNDICATION

38 W. 32nd St.
Suite 1610
New York, NY 10001
Phone: 212-564-4144
Fax: 212-629-0697
Raymond Horn, pres.
Gloria Horn, sr. v.p.
Barbara Atlas, v.p., west coast operations & international sales
Chuck Wicker, v.p., administration
Bernie Schulman, v.p., east coast syndication
Will C. Morgan, syndication
Henry Howell, sales
Andrea Coleman, administration
Madeleine Mart, administration
Vicki Atlas, administration-Beverly Hills

Branch Office:

BEVERLY HILLS, CA 90212: 9401 Wilshire Blvd., Suite 620. Phone: 213-278-5325. Fax: 213-278-4523. Steve Saltman, v.p., syndication & legal affairs; Jesse Weatherby, v.p., syndication
Distributes weekly series & specials.

HOWARD RADIOD-TV PRODUCTIONS

3918 W. Estes Ave.
Lincolnwood, IL 60645
Phone: 708-674-2122
Bernard Howard, owner
Producer of animation, industrial & educational films (for specific sponsors), film/tape spot commercials & film programs on order; editing, directing & writing services.

HOWARD & HOWARD

The Kalamazoo Bldg.
107 W. Michigan Ave.
Suite 400
Kalamazoo, MI 49007
Phone: 616-382-1483
Fax: 616-382-1568
Eric Breisach, attorney
D. Craig Martin, attorney
Diane Dietz, attorney

HUGHES TELEVISION NETWORK

(Div. of IDB Communications Group Inc.)
260 Madison Ave.
New York, NY 10016
Phone: 212-684-7900
Fax: 212-684-7264
TWX: 710-581-3891
John A. Tagliaferro, pres.
Lonnie Guida, sr. v.p., chief financial officer
William Hyland, sr. v.p., business affairs
J. Gordon Bridge, sr. v.p., communications services mgr.
John Lydon, v.p. & gen. mgr.
Specializes in providing syndicated programming, radio & TV origination & transmission facilities to the communications industry. Encryption services.

ICM ARTISTS LTD.

40 W. 57th St.
New York, NY 10019
Phone: 212-556-5600
Fax: 212-556-5677
Telex: 645054
Cable: ICMARTISTS
Lee Lamont, pres. (212-556-6814)
Stewart J. Warkow, exec. v.p. & dir., conductors div. (212-556-6875)
Jenny Vogel, v.p. & mgr., artists & conductors (212-550-4477)
Byron Gustafson, v.p. & dir., touring div. (212-556-6867)
Tony Russo, v.p. & dir., vocal div. (212-556-5775)
Richard Corrado, mgr., artists (212-556-6871)
Leonard Stein, gen. mgr., touring div. (212-556-6806)
Mary Pat Buerkle, mgr., program & travel (212-556-6894)
Dina Stipkovich, publicity (212-556-6893)
Doug Beck, publicity (212-556-6893)
Stacy Keith, publicity (212-556-6893)
Artists representative.

I.D.D.H.

124 Rue La Boetie
Paris, 75008
France

I.N.I. ENTERTAINMENT GROUP INC.

11150 W. Olympic Blvd.
Suite 1100
Los Angeles, CA 90064
Phone: 213-479-6755
Fax: 213-479-3475
Irv Holender, pres.
Michaël Ricci, exec. v.p., chief financial officer
Sy Samuels, exec. v.p., special projects
Producers and distributors of movies, shows and series for television.

INNOVATIVE PRODUCTIONS INC.

2302 Parklake Dr.
Suite 345
Atlanta, GA 30345
Phone: 404-934-7890
Fax: 404-934-8008

Howard Feldman, pres.
Bill Imboden, chief exec. officer

THE INSPIRATIONAL NETWORK

(Division of Heritage USA)
Charlotte, NC 28279
Phone: 704-542-6000
Fax: 704-541-0618
Producer of The Inspirational Network, 24-hr. programming offering multi-denominational variety in stereo to cable systems & TV stations; family programming.

THE INSTITUTE FOR REHABILITATION & RESEARCH

Division of Education
1333 Moursund
Houston, TX 77030
Phone: 713-797-5940
Fax: 713-799-7095
Distributor of industrial & educational films.

INTERAMA INC.

301 W. 53rd St.
Suite 19E
New York, NY 10019
Phone: 212-977-4830
Fax: 212-581-6582
Nicole Jouve, pres.
Film syndicator.

INTERCONTINENTAL RELEASING CORP.

10351 Santa Monica Blvd.
Suite 410
Los Angeles, CA 90025
Phone: 213-552-3800
Fax: 213-556-3821
Telex: 696110
Sandy Cobe, chmn. of the board & chief exec. officer
Sharyon R. Cobe, pres. & chief operating officer
Richard Casares, sr. v.p., business affairs
Stefani N. Deoul, sr. v.p., production & development
James Dowalby, chief financial officer
Steven Karash, v.p., sales & mktg.
Motion picture production & distribution in domestic & foreign markets.

INTERCONTINENTAL TELEVIDEO INC.

29 W. 38th St.
New York, NY 10018
Phone: 212-719-0202
Fax: 212-391-2993
Telex: 425262ICV
Gerald Citron, pres.
Nigel Toovey, v.p.
Robin Reeves Zorthian, v.p.
Standards conversion facility, videotape duplication in all formats film transfer & satellite services.

INTERMEDIA ARTS MINNESOTA

425 Ontario St. SE
Minneapolis, MN 55414
Phone: 612-627-4444
Tom Borrup, exec. dir.
Sue Jacob, development dir.
Kathleen Maloney, mktg. dir.
Robert Gale, distribution dir.
Allan Coleman, finance dir.
Neil Sieling, video curator
Jan Gilbert, music curator
Mason Riddle, visual & performance art curator
Al Kusters, services mgr.
Non-profit, contemporary media arts center offering education, production assistance, exhibition & distribution to independent artists in video, new music, experimental visual, performance & interdisciplinary.

INTERNATIONAL BIBLE SOCIETY

1820 Jet Stream Dr.
Colorado Springs, CO 80921
Phone: 719-488-9200

Program Sources

Fax: 719-488-3840
Telex: 312284
Robert Horan, dir. of development
Deborah Provencher

IBS/INTERNATIONAL BROADCAST SYSTEMS LTD.

100 Crescent Court
16th Floor
Dallas, TX 75201
Phone: 214-871-8100
Fax: 214-871-8101
Telex: 4630226 IBSTX
Earl L. Jones Jr., chief exec. officer
R. Gary White, v.p. & chief financial officer
Armando Nunez Jr., sr. v.p., program distribution
Ken Lamerias, v.p., sales
Ronald E. Alexander, sales mgr.
Alison Lightbourn, program acquisitions mgr.
Isis Moussa, advertising & program mgr.
Stephen Williams, production mgr.
Ronald Alexander, international sales rep., Middle East
Christine Cosse, international sale rep., French Territories

Branch Offices:

WASHINGTON, DC 20036: 1229 19th St. NW.
Phone: 202-429-2538. Fax: 202-429-4912.
Telex: 4630226 IBSTX.

LOS ANGELES: 1299 Ocean Ave., Suite 200,
Santa Monica, CA 90401. Phone:
213-395-1100. Fax: 213-394-1248.

PARIS, FRANCE 75008: 156 Blvd. Haussman.
Phone: 331-4289-4131. Fax: 331-4289-4111.
Christine Cosse, sales mgr.

SANTIAGO, CHILE: Avda. Once de Septiembre
1860, Piso 18. Phone: 562-233-2233. Fax:
562-233-2233. Jorge Serrano, managing dir.;
Cristian Vergara, sales mgr.
Distributor of television programming.

INTERNATIONAL HOME ENTERTAINMENT INC.

1440 Veteran Ave.
Suite 650
Los Angeles, CA 90024
Phone: 213-460-4545
Fax: 213-663-2820
Telex: 188166
Robert Levinson, pres.
Sandra Levinson, v.p.
Deborah Scott, dir., sales
Jed Leland Jr., administrative asst.
Producer of motion picture features & TV
film/tape series; artists representative.

INTERNATIONAL MEDIA ASSOCIATES

101 W. 57th St.
New York, NY 10019
Phone: 212-247-3760
Telex: 4971495 IMANYC
David T. Menair, pres.
Nina C. Berry, v.p.
Domestic and international distribution.

INTERNATIONAL PROGRAM CONSULTANTS INC.

200 E. 24th St.
Suite 1603
New York, NY 10010
Phone: 212-685-4619
Fax: 212-213-6429
Telex: 237128 PINY
Russell J. Kagan, pres.
JoAnn Zumba, dir., operations
TV distribution and production.

INTERNATIONAL TELE-FILM ENTERPRISES LTD.

47 Densley Ave.
Toronto, Ont. M6M 5A8
Canada
Phone: 416-241-4483
Fax: 416-243-3287

Stuart Grant, pres.
Steven Sweigman, v.p., operations
Randi Perry, v.p., mktg.
Claus Hobe, mgr., TV sales
Film distributor.

INTERNATIONAL TELEVISION ENTERPRISES

420 Lexington Ave.
No. 608
New York, NY 10017
Phone: 212-210-8989
Fax: 212-210-8682
Telex: 420791 INTEL

INTERNATIONAL TELEVISION FILM DISTRIBUTING CO. INC.

6314 La Mirada Ave.
Hollywood, CA 90038
Phone: 213-467-7148
Harold J. Dennis, pres.
D. H. Hill, v.p.
Distributor of animation, motion picture
features, motion picture shorts, theatrical
shorts & TV productions.

INTERSOUND

8746 Sunset Blvd.
Los Angeles, CA 90069
Phone: 213-652-3741
Fax: 213-854-7290
Olfet Agrama, chmn.
Ahmed Agrama, pres.
Kent Harrison Hayes, exec. v.p.
Garry Morris, exec. dir., mktg. & publicity
Recording studios, video post-production
facilities, videotape editing, automatic
dialogue replacement specialists; computer
graphics.

INTERVISION INC.

2100 Coral Way
Suite 302
Miami, FL 33145
Phone: 305-858-7077
Fax: 305-858-0923
Telex: 650-369-8071 MCI UW
Feliciano Rubiera, pres.
Distribution of Spanish language television
programs.

IRIS FILMS INC.

155 W. 23rd St.
New York, NY 10011
Phone: 212-206-6400
Fax: 212-206-6408
Telex: 697-1610 IRIS
Morton Dubin, pres.
Jean Dubin, v.p.
Richard Avedon, dir.
John Bonano, dir.
Jay Dubin, dir.
Ed Flehner, dir.
Jonas Frick, dir.
Bernard Spenser, dir.
Twyla Tharp, dir./choreographer
Linda Mevorach, dir.
Robert Longo, dir.
Stuart Maccloud, dir.
Amy Kindrick, head of production
Sam Alexander, graphics, special effects
Dean Chamberlin, dir.
Scott Lloyd Davies, dir.
Sam Alexander, dir.
Producer of film/tape spot commercials,
representatives for Pacific Data Images
computer generated graphics, open-end film
commercials (made for TV); music videos; feature
& TV movie trailers & promotions. Associates
in England, Sweden & Argentina.

ISRAEL FILM CENTRE

Ministry of Industry & Trade
30 Agron St.
Jerusalem, 94140
Israel
Phones: 210297; 210433
Fax: 245110

Yoram Golan, dir.
Sylvain Sternfeld, deputy dir.
Govt. agency providing film production
assistance in Israel.

ITALTOONS CORP.

32 W. 40th St.
New York, NY 10018
Phone: 212-730-0280
Fax: 212-730-0313
Juliana Nicodemi, pres.
Animation, shorts & series.

ITC ENTERTAINMENT GROUP

12711 Ventura Blvd.
Studio City, CA 91604
Phone: 818-760-2110
Fax: 818-506-8189
TWX: 910-499-2182
Cable: ITC HLWD
William Christopher Gorog, pres. & chief
exec. officer
Richard Colbert, sr. exec. v.p., domestic
television
Henry G. Urlick, v.p., mktg., domestic
television
Rob Word, sr. v.p., business development,
domestic television
Sam Peck, account exec., domestic television

Domestic Television Distribution Sales:
EASTERN: 115 E. 57th St., New York, NY
10022. Phone: 212-371-6660. Fax:
212-308-6713. Mike Russo, v.p., eastern sales

MIDWESTERN: 355 W. Dundee Rd., Suite
210, Buffalo Grove, IL 60089. Phone:
708-537-0730. Tony Dwyer, v.p., midwestern
sales

SOUTHERN: Phone: 404-640-7710. Fax:
404-640-7824. Jim Ricks Jr., sr. v.p.,
southeastern sales

WESTERN: 12711 Ventura Blvd., Studio City,
CA 91604. Phone: 818-760-2110. Fax:
818-506-8189. Charlie Keys, v.p., western
sales

International Sales Offices:

NEW YORK, NY 10022: 115 E. 57th St.
Phone: 212-371-6660. Fax: 212-308-6713.
James P. Marrinan, sr. exec. v.p., interna-
tional; Lori Bardwell, dir., international mktg.;
Pascal Borno, v.p., international theatrical
sales; Armondo Nunez, exec. v.p., foreign
sales

CANADA: ITC Television/Cinema Distribution
Inc., Manulife Center, 55 Bloor St., Suite
1203, Toronto, Ont. M4W 1A5. Phone:
416-964-7795. Doralea Rosenberg, gen. mgr.,
foreign sales

ENGLAND: 24 Nutford Place, London, W1H
5YN. Phone: 01-262-3262. Fax: 01-724-0160.
Lynden Parry, sr. v.p., international sales;
Vickie Gubbay, dir. of sales, eastern
hemisphere
Producer & distributor of animation, motion
picture features & TV film/tape series.

ITF ENTERPRISE

Two Greenwich Plaza
Greenwich, CT 06830
Phone: 203-661-6777

THE "IT IS WRITTEN" TELECAST

(Div. of Adventist Media Center)
1100 Rancho Conejo Blvd.
Newbury Park, CA 91320
Phone: 805-373-7733
Fax: 805-373-7701
Telex: 65-9245
Bob E. Jacobs, pres.
George E. Vandeman, speaker/leader
David L. Jones, producer-production mgr.
Martin Weber, asst. to the dir./speaker
David B. Smith, dir., public relations

Ruben Sanchez, dir., development
Royce C. Williams, field services
Producer & distributor of TV film/tape series.

IVANHOE COMMUNICATIONS INC.

401 S. Rosalind Ave.
Suite 100
Orlando, FL 32801
Phone: 407-423-8045
Fax: 407-425-2413
Bette Bon Fleur, pres.
Marjorie Bekaert Thomas, chief exec. officer
John J. Cherry, v.p., syndication
Producer and syndicator of television pro-
grams; medical programs.

RILEY JACKSON PRODUCTIONS

6353 Homewood Ave.
Hollywood, CA 90028
Phone: 213-464-4708
Riley Jackson, pres.
Distributor of motion picture features &
foreign language films; producer of TV
film/tape series; exporter & importer of films;
recording facilities & other services.

HENRY JAFFE ENTERPRISES INC.

Sunset/Gower Studios
1420 N. Beachwood Dr.
Los Angeles, CA 90028
Phone: 213-466-3543
Henry Jaffe, pres.

JAM

Canal Street Station
Box 1824
New York, NY 10013
Phone: 212-874-5427
Van Walker

JANUS FILMS CO.

888 7th Ave.
Suite 401
New York, NY 10019
Phone: 212-753-7100
A. William J. Becker III, chmn.
Jonathan B. Turell, managing dir.
Distributor of motion picture features &
shorts, foreign language films, TV film/tape
series & stock footage; film buyer; importer
of films.

JAYAN FILM PRODUCTIONS

1245 Fowler St. NW
Atlanta, GA 30318
Phone: 404-876-7373
Fax: 404-885-9831
Vivian Jones, gen. mgr.
Jimmy Collins, dir.
Chris Gyoury, dir.
Annie Cabaniss, producer
Sarah Burmeister, producer
Larry Krantz, post-production mgr.
Guy Tucker, dir., mktg.
April Jackson, directors rep.
Full service film production & editorial; pro-
ducer of film/tape spot commercials.

JAY INC.

309 E. 49th St.
4C
New York, NY 10017
Phone: 212-223-0800
Ferdinand J. Smith III, pres.
Gregory W. Smith, v.p., sales mgr.
Animation; producers of film/tape series &
commercials; industrial & educational films;
custom music.

J.E.O. PRODUCTIONS CORP.

140 E. 56th St.
Suite 11 E
New York, NY 10022
Phone: 212-826-1221
Fax: 212-826-3129
Telex: 234134 JED UR
Cable: JEDFILM
Jackson E. Dube, pres.

Distributor of motion picture features & shorts, foreign language films & TV film/tape series; importer of films & TV film series; sales representative; TV rights.

JEFFERSON PILOT SPORTS & ENTERTAINMENT

One Julian Price Place
Charlotte, NC 28208
Phone: 704-374-3669
Fax: 704-374-3859
TWX: 910-380-3483
Ed Hull, gen. mgr.
Fred Boucherie, operations mgr.
Charlie Pittman, sales
Roger Roebuck, dir., syndication
Mike Burg, dir., development
Jimmy Rayburn, exec. producer
Powell Kidd, dir., engineering
Production, distribution, promotion, sales & syndication of sports & entertainment programming. Mobile production facilities.

THE JEWISH CHAUTAUQUA SOCIETY

838 Fifth Ave.
New York, NY 10021-7064
Phones: 212-570-0707; 800-765-6200
Richard D. Kartunkle, pres.
Alvin R. Corwin, v.p. & chancellor
Lewis Eisenberg, exec. dir.
Dora Lee, program dir., NFTB
Ruth Schwartzbaum, program dir., JCS
Howard Lipoff, communications mgr.
Producer & distributor of educational & religious films.

JM ENTERTAINMENT INC.

133 E. 58th St.
New York, NY 10022
Phone: 212-319-9152

GORDON JONES PROGRAMMING

2 Ledge Rd.
Scarborough, Ont. M1M 1H1
Canada
Phone: 416-267-1239
Telex: 06-22302
Gordon H. Jones, pres.
Independent Canadian program syndication.

JOURNAL FILMS INC.—See The Altschul Group

JOURNAL GRAPHICS INC.

267 Broadway
New York, NY 10007
Phone: 212-732-8552
Fax: 212-732-8802
Jim Smith, pres.
Jim Hoffman, v.p., finance
Scott Brown, v.p., operations
Norie Huddle, v.p., special projects
Transcription of TV programs.

KAMEN AUDIO PRODUCTIONS INC.

701 Seventh Ave.
New York, NY 10036
Phone: 212-575-4660
Fax: 212-575-4799
Roy Kamen, pres.
Marina Kamen, v.p.
Audio recording services; music library, original music, sound effects, voice-over casting, radio production & direction, 24-track recording studio.

K & H PRODUCTIONS INC.

4141 Office Pkwy.
Dallas, TX 75204
Phone: 214-826-8952
R. K. Keitz, pres.
Tom Young, exec. v.p.
John Bronaugh, v.p.
Rick Micher, v.p.
Doyle Bohannon, sales rep.
Jim Polk, computer graphics/animation
Dan Keitz, audio-visual
Producer of film & audio-visuals for business, education & TV, specializing in animation (cel

& computer), industrial & educational films, live-action film commercials, religious films, film/tape spot commercials, slides, slide film commercials & theatrical shorts; properties for lease; recording facilities; studio facilities for rent; other services.

KATZ SPORTS

One Dag Hammarskjold Plaza
New York, NY 10017
Phone: 212-572-5500
Programming representatives.

ROBERT KEESHAN ASSOCIATES INC.

(Captain Kangaroo)
40 W. 57th St.
ICM 16th Floor
New York, NY 10019
Phones: 212-556-5714; 212-581-2512
Robert Keeshan, pres.
Ruth Manecke, producer
Producer of TV film/tape series; TV rights; personal appearances.

M. A. KEMPNER INC.

2151 W. Hillsboro Blvd.
Hillsboro Professional Bldg., No. 110
Deerfield Beach, FL 33442
Phone: 305-360-7252
Fax: 305-360-7534
Marvin A. Kempner, pres.
Glenn A. Seger, v.p.
Hunt Brand, v.p., engineering
Automated telephone polling equipment, feature films, animation & electronic games for TV.

KILLIAM SHOWS INC.

6 E. 39th St.
New York, NY 10016
Phone: 212-679-8230
Paul Killiam, pres.
John Rogers, v.p.
Producer of open-end film commercials made for TV, TV film/tape series & spot commercials, film programs on order & theatrical shorts; distributor of motion picture features & shorts, producer & distributor of industrial & educational films, exporter of films; stock footage.

KING PHOENIX ENTERTAINMENT INC.

310 N. San Vicente Blvd.
Suite 300
Los Angeles, CA 90048
Phone: 213-657-7502
Fax: 213-657-8408
Gerry Abrams, co-chmn.
Jerry Isenberg, co-chmn.
Judy Polone, pres.
Marvin Katz, exec. v.p., business affairs & administration
Producer of television motion pictures and miniseries and TV pilots/series.

KING WORLD PRODUCTIONS

12400 Wilshire Blvd.
Suite 1200
West Los Angeles, CA 90025
Phone: 213-826-1108
Fax: 213-207-2179
Telex: 181051
Roger M. King, chmn.
Michael King, pres. & chief exec. officer
Sid Cohen, pres., domestic TV distribution
David Sifford, pres., King World Enterprises
Allyson Kossow, v.p., public relations
Paul Power, research dir.

Branch Offices:

NEW YORK, NY 10019: 1700 Broadway.
Phone: 212-315-4000.

SHORT HILLS, NJ 07078: 830 Short Hills.
Phone: 201-376-1313.
Syndication of TV series.

KLEIN &

1111 S. Robertson Blvd.
Los Angeles, CA 90035
Phone: 213-278-5600
Bob Klein, pres.
Bruce Littlejohn, sr. v.p., production
James Jackson, sr. v.p., business affairs
Specialists in television & cable marketing, advertising & promotion; creators of complete custom campaigns including thematic concepts, music, animation and live action.

WALTER J. KLEIN CO. LTD.

6311 Carmel Rd.
Box 2087
Charlotte, NC 28247-2087
Phone: 704-542-1403
Fax: 704-542-0735
Walter J. Klein, chmn.
Richard A. Klein, pres.
Terry Losardo, v.p., production
David Jordan, v.p., administration
Betsy Klein, dir., print sales
Charles Shedd, dir.
Salvatore Messina, dir.
David Sherwin, editorial dir.
Barbara Cade, computer dir.
Denise Joseph, administration
Mary Babcock, administration
John Edwards, administration
Kelly Ryan, production
Producer & marketer of sponsored films & videos; editing, recording, mixing & projection services; animation, sound stage, music & storage facilities; commercial films/tapes. Distributor of government and industry films and videos.

KLUGE COMMUNICATIONS INC.

5350 W. Clinton Ave.
Milwaukee, WI 53223
Phone: 414-354-9490
Fax: 414-354-0320
Douglas Kluge, pres.
David D. Kluge, v.p., sales
Tami Varebrook, audio/video post-production coordinator
Full service video post-production facility, specializing in industry, promotion, broadcast & education; film-to-tape transfers, video duplication, audio recording with 2-, 8- & 16-track, audio sweetening, audio cassette duplication; quantity slide duplication.

K-PAY ENTERTAINMENT INC.

1855 Sunset Plaza Dr.
Los Angeles, CA 90069
Phone: 213-659-6361
Leonard Krane, pres.
Feature film distribution.

KREKLOW FILM & TELEVISION

249 S. Hwy. 101
Solana Beach, CA 92075
Phone: 619-943-8671
Peter Kreklow, pres.
Production & syndication.

KULTUR INTERNATIONAL FILMS INC.

121 Hwy. 36
West Long Branch, NJ 07764
Phone: 201-229-2343
Fax: 201-229-0066
Telex: 910-240-6144
Dennis Hedlund, pres.
Pearl Lee, chief exec. officer
Ronald Davis, managing dir.
Brad Carty, national mktg. mgr.
Johanna Kelly, east coast sales
Jim Wade, west coast sales
Lynne Zecca, business affairs
Performing arts home video distributor.

KUSHNER LOCKE CO. INC.

11601 Wilshire Blvd.
Los Angeles, CA 90025
Phone: 213-445-1111
Fax: 213-445-1191

Donald Kushner, co-chmn.
Peter Locke, co-chmn.
Producer & distributor of animation, motion picture features & TV film/tape series.

N. LEE LACY/ASSOCIATES

8446 Melrose Place
Los Angeles, CA 90069
Phone: 213-852-1414
Fax: 213-658-5853
Telex: 677324
N. Lee Lacy, chmn.
Benson Green, pres.
Barry Munchick, exec. v.p. & head of production
Marian Owens, exec. v.p., secy-treas. & controller
Kay Millet, exec. producer
Brian Mitchell, v.p., sales & mktg.
Film production including music videos, commercials, public service announcements.

THE LANDSBURG CO.

11811 W. Olympic Blvd.
Los Angeles, CA 90064
Phone: 213-478-7878
Fax: 213-477-7166
Telex: 182476 ALPLSA
Alan Landsburg, chmn.
Howard Lipstone, pres.
Kay Hoffman, exec. v.p.
Thomas Igner, controller
Victor Paddock, v.p., business affairs & general counsel
Jane Lipstone, v.p., publicity
Commercial film production; TV commercials, videos, public service announcements, series, miniseries, documentaries & cable programming.

DON LANE PICTURES INC.

545 8th Ave.
7th Floor
New York, NY 10018
Phone: 212-268-0101
Donald J. Lane, pres.
Carol Laufer, producer
Producer of films & videotapes for industry & business; specializing in medical & agricultural films.

LaROSE PRODUCTIONS LTD.

555 W. 57th St.
11th Floor
New York, NY 10019
Phone: 212-397-9870
Lou LaRose, pres., dir. & cinematographer
Camille LaRose, v.p., sales
Terry Morelli, producer
Rick Lopes, sales
Louis Anthony LaRose, mgr., production
Film production.

LASER EDIT INC.

540 N. Hollywood Way
Burbank, CA 91505-4455
Phone: 818-842-0777
Fax: 818-566-9834
Bill Breshears Sr., pres. & chief exec. officer
Steve Mitchell, v.p.
Sue Coplin, dir., sales
Mea Squires, scheduling supervisor
Laser disc & videotape editing facilities; special effects laboratory.

THE LATHAM FOUNDATION

Latham Plaza, Clement & Schiøer
Alameda, CA 94501-1397
Phone: 415-521-0920
Hugh H. Tebault, pres.
Richard L. Burns, v.p.
Steve Nagy, exec. producer
Educational and television film & video producer and distributor; educational foundation.

Program Sources

LAUREL ENTERTAINMENT CORP.

928 Broadway
12th Floor
New York, NY 10010
Phone: 212-674-3800
Richard Rubinstein, pres.
Mitchell Galin, exec. v.p.
Ginger McGuire, exec. v.p.
Michael Gorvich, sr. v.p.
Jo Recht, v.p.
Diane Vilafi, v.p.

LAWREN PRODUCTIONS INC.—See The Aitschul Group

ROBERT LAWRENCE ENTERPRISES

305 Madison Ave.
Suite 1146
New York, NY 10165
Phone: 212-996-2836
Producer of motion picture features, foreign language films, TV film/tape series & film programs on order; consulting, production, distribution & acquisition services.

LBS COMMUNICATIONS INC.

875 Third Ave.
New York, NY 10022
Phone: 212-418-3000
Telex: 71-423336
TWX: 310-423336
Henry Siegel, chmn. & pres.
Paul Siegel, pres., LBS Entertainment
Phil Howort, pres., LBS Telecommunications
Michael Weiden, pres., TV Horizons
Tony Intelisano, exec. v.p., mktg. & research
Jon Nottingham, exec. v.p., LBS Distribution
Joanne DeRico, v.p., creative services

Branch Offices:

CHICAGO, IL 60611: 625 N. Michigan Ave., Suite 1200. Phone: 312-943-1717.

LOS ANGELES, CA 90069: 9220 Sunset Blvd., Suite 101-A. Phone: 213-859-1055.
Multimedia company specializing in production & distribution to broadcast stations & cable systems; servicing the advertiser community; home video; international; theatrical ventures; direct marketing; merchandising & publishing.

LEARN INCORPORATED

113 Gaither Dr.
Mount Laurel, NJ 08054-9987
Phone: 609-234-6100
Fax: 609-273-7766
Telex: 178102 LEARN
Bruce E. Corley, pres.
Bill Kelley, v.p., sales
Andrew Myers, v.p., finance
Self-learning educational programs on video & audio cassettes.

LEGACY PRODUCTIONS LTD.

8914 Footstep Court
Annandale, VA 22003-3866
Phone: 703-536-9000
Blake B. Stamler, pres.
Producers, manufacturers & distributors of broadcast materials, specializing in the manufacturing & distribution of public service spot announcements for radio & television; supplier for videotape duplications.

LeSEA BROADCASTING NETWORK

Box 50250
Indianapolis, IN 46250
Phone: 317-773-5050
Dr. Lester Sumrall, pres.
Peter Sumrall, v.p.
Jim Shaffer, gen. sales mgr.
David Streit, operations mgr.
Doug Garlinger, chief engineer
Producer of open-end tape commercials (made for TV), religious films, TV film/tape series & spot commercials; recording facilities; studio facilities for rent; post-production services.

GENE LESTER PRODUCTIONS

4918 Alcove Ave.
North Hollywood, CA 91607
Phone: 818-769-6160
Gene Lester, pres.
Nathalie Lester, v.p.
Caroline Harding, assoc. producer
Burt Wenland, assoc. producer
Production & post-production of films, TV programs, documentaries & specials; editing, titling & sound recording.

LE VAN ENTERPRISES INC.

203 N. Wabash Ave.
Chicago, IL 60601
Phones: 312-263-6319; 312-263-7991
Robert Lewandowski, pres.
Barbara Rozwadowski, asst. to pres.
Producer of radio & TV programs & commercials for Polish audiences.

LEVIE INTERNATIONAL PRODUCTIONS

15 Chesterfield Hill
London, W1
England
Phone: 01-629-4545
John D. LeVie, pres.

LEAR LEVIN PRODUCTIONS

16-A W. 88th St.
New York, NY 10024
Phone: 212-595-5526
Lear Levin, dir./cameraman
Leslie McNeil, exec. producer
Producer of TV commercials.

LEVINSON ENTERTAINMENT VENTURES INTERNATIONAL

(Division of Levinson EVI Inc.)
1440 Veteran Ave.
Suite 650
Los Angeles, CA 90024
Phone: 213-460-4545
Fax: 213-663-2820
Telex: 188186
Robert S. Levinson, pres.
Sandra S. Levinson, v.p.
Jed Leland Jr., production supervisor
Grelun Landon, counsel
Deborah Scott, administrative asst.
Packaging of motion picture, TV, cable & video in worldwide market.

JACK LIEB PRODUCTIONS INC.

100 W. Erie St.
Chicago, IL 60610
Phone: 312-943-1440
Warren H. Lieb, pres.
Producer & distributor of industrial & educational films, newsreels, open-end film commercials (made for TV), religious films, TV film/tape series & spot commercials; film programs on order, slides, slide film commercials & theatrical shorts; interactive video-disc; other services.

LIGHTSCAPE PRODUCTIONS INC.

420 West 45th St.
4th Floor
New York, NY 10036
Phone: 212-757-0204
Jeffrey Poretzky, pres.
Janet Poretzky, v.p.
Tina Davis, production mgr.
Film & video production, concept to distribution; videotape editing & recording services.

LILAC PRODUCTIONS

4507 Auckland Ave.
North Hollywood, CA 91602
Phone: 818-506-5130
Nancy Malone, pres.
Linda Hope, v.p.
Producer of TV film/tape series.

LINSMAN FILM

6930 E. First St.
Scottsdale, AZ 85251

Phones: 802-949-9008; 212-517-2044 (New York)
Fax: 602-946-8809
Telex: 220883 TAUR
TWX: 710-581-5380 TPNYK
William D. Linsman, pres.
Paula Panich, v.p.
Marjorie Rosenman, Phoenix representative
Producer of TV commercials & programs.

LIONHEART TELEVISION INTERNATIONAL

630 Fifth Ave.
Suite 2220
New York, NY 10111
Phone: 212-541-7342
Fax: 212-956-2399
Telex: 3710854
Jack Masters, pres. & chief exec. officer
Maq Jawed, v.p., administration & chief financial officer
Sylvia Delia, v.p., ancillaries sales
Candace Carlisle, v.p., PBS sales
Julius Cain, dir., PBS sales
Beth Clearfield, dir., programming
Susan Rosenberg, dir., creative services

Distribution:

LOS ANGELES, CA 90024: 1762 Westwood Blvd. Phones: 213-470-3939; 213-463-0336.
Mitch Tucker, dir., tape facilities
Distributor of BBC programs in the United States; co-producer of television programs & documentary specials.

LOEBEL-McAWARD PRODUCTIONS INC.

Precision Rd.
Danbury, CT 06810
Phone: 203-798-8754
Doug McAward, pres.
Brian McAward, v.p.
Herb Loebel, dir.
Bob Gaffney, dir.
Mike Huss, dir.
Bob Porsche, dir.
Alicia Hennessey, dir.
Len Levin, dir.
Doug McAward, exec. producer
Lisa Robinson, producer
Producer of film/tape spot commercials, industrials & videos.

LONDON FILMS

1901 Ave. of the Stars
Suite 240
Los Angeles, CA 90067
Phone: 213-556-7915
Mark E. A. Sheldermine, pres. & chief exec. officer
Mona Tanji, production exec.
Film & television production & distribution.

LONDON TELEVISION SERVICE

Hercules Rd.
Hercules House
London, SE1 7DU
England
Phone: 071-261-8592
Fax: 01-928-5037
Telex: 915444 COILDN G
Wyn Roberts, pres.
Sally Barret, v.p.
David Faulkner, sales exec., Americas, Middle East & Indian sub-continent
Jackie Huxley, sales exec., Europe, Far East, Caribbean & UK
Kelly Freeman, sales exec., Africa, Australia, Scandinavia & Pacific Basin
John Ridley, publicity mgr.
Producer & distributor of science, technology & educational series.

LONDON WEEKEND TELEVISION INTERNATIONAL

500 Fifth Ave.
Suite 1710
New York, NY 10110

Phone: 212-869-1515
Fax: 212-669-3693

LOOK & CO.

170 Fifth Ave.
New York, NY 10010
Phone: 212-627-3500
Richard E. Look, partner
Jeanne Neary, partner
Marc Blatte, composer/producer
Steve Tusin, arranger/producer
Donna Cicchetti Gari, business manager
Ken Dias, production coordinator
Original music & scoring for commercials.

Lorimar-Telepictures Corp.

10202 W. Washington Blvd.
Culver City, CA 90232
Phone: 213-280-8000
Fax: 213-280-8090
Producer & distributor of TV film/tape series & news; distributor of animation, motion picture features, newsreels, open-end film commercials (made for TV), motion picture shorts, film/tape spot commercials & theatrical shorts; exporter of films; film buyer; film handlers; importer of films; importer of TV film series; laboratory facilities & services; properties for lease; sales representative; TV rights.

LTM CORP. OF AMERICA

(Subsidiary of LTM Finance)
Box 292905
Davie, FL 33329-2905
Phone: 305-680-8669
Fax: 305-434-9043
Beth Gillett Nardin, regional mgr.

Other offices:

Detroit, Hollywood, London, New York, Nice, Paris.
Production facilities, sales & rental of LTM lighting.

LYNOAL ENTERTAINMENT/LANCER DISTRIBUTORS

2337 Lemoine Ave.
Fort Lee, NJ 07024
Phone: 201-947-7111

M.K. TV INC.

155 N. Michigan Ave.
Suite 511
Chicago, IL 60601
Phone: 312-819-1100
Pamela Hargrave, v.p. & dir. of sales

MAGIC KEY—See Newhoff-Blumberg Inc.

MAGICCOM

4000 State Hwy. 55
Suite 605
Minneapolis, MN 55422
Phone: 612-521-0542
Fax: 612-521-0517
Daniel D. Witkowski, pres.
James Miller, production
Kristen Sheehan, public relations dir.
Producer & distributor of TV film/tape series & theatrical shorts; artists representative; importer of TV film series; TV rights; children's programming.

MAJESTIC ENTERTAINMENT INC.

217 W. Alameda Ave.
Suite 203
Burbank, CA 91502
Phone: 818-848-1368
Fax: 818-848-7934
Walter E. Baxter, pres.
Syndication including series, animation, documentaries & sports specials.

MAJOR LEAGUE BASEBALL PRODUCTIONS

1212 Ave. of the Americas
New York, NY 10036
Phone: 212-921-8100

Joe Podesta, chmn.
 Jim Holland, pres.
 Geoff Belinfante, v.p. & exec. producer
 Terry Kassel, dir., media services
 Peggy White, dir., station relations
 Producer of film programs on order; producer & distributor of TV film/tape series; stock footage.

M&M SYNOICATIONS

Suite 108, Haddonfield-Berlin Rd.
 1000 Laurel Oak Corp. Center
 Voorhees, NJ 08043
 Phone: 609-784-1177
 Fax: 609-346-2697
 Michelle Pruyn, pres.
 Ed Krankowski, syndication sales
 Producer & syndicator of television programming.

EDDY MANSON PRODUCTIONS INC./ MARGERY MUSIC CO.

7245 Hillside Ave.
 No. 216
 Los Angeles, CA 90046
 Phone: 213-874-9318
 Eddy Lawrence Manson, pres.
 Paula Dorne, v.p.
 Music production for all media; music publishing; live shows & concerts.

MARATHON ENTERTAINMENT

12 West End Ave.
 Fifth Floor
 New York, NY 10023-7807
 Phones: 212-397-7710; 212-397-8785
 Fax: 212-397-2669
 Alan Lubell
 Producer of "Whodunit"; 156 sports trivia inserts & annual World Series special.

MARATHON INTERNATIONAL PRODUCTIONS

Box BJ
 Amagansett, NY 11930
 Phone: 516-267-7770
 Fax: 516-267-7771
 Konstantin Kaiser, pres.
 Martha Faberman, v.p.
 Producer of newsreels, motion picture shorts, TV film/tape series, news film programs on order & theatrical shorts; producer & distributor of industrial & educational films.

MARINELAND OF FLORIDA INC.

9507 Ocean Shore Blvd.
 Marineland, FL 32086-9602
 Phone: 904-471-1111
 Bill Huck, publicity
 Bill Puckett, dir., mktg.
 Distributor of educational films & stock footage.

MARYKNOLL FATHERS & BROTHERS

(Catholic Foreign Mission Society)
 Media Relations
 Maryknoll, NY 10545
 Phone: 914-941-7590
 Donald J. Doherty, M. M., dir., media relations
 Producer & distributor of educational films, religious films, documentary films/videos & TV tape series.

MASTER KEY—See Newhoff-Blumberg Inc.

MAYSLES FILMS INC.

250 W. 54th St.
 New York, NY 10019
 Phone: 212-582-6050
 Albert Maysles
 Joseph Berlinger, dir., sales, commercials & corporate films
 Tobin Heminway, distribution mgr., documentaries & features
 Production & distribution of documentaries; production of commercials & corporate films.

MCA TV

(Div. of MCA Inc.)
 100 Universal City Plaza
 Universal City, CA 91608
 Phone: 818-777-1000
 Fax: 818-777-8221
 Al Rush, chmn., MCA TV Group
 Shelly Schwab, pres., MCA TV
 Jim Kraus, sr. v.p., dir. of sales
 Bobbi Fisher, v.p., program development
 Mort Slakoff, sr. v.p., creative services
 Ken Arber, sr. v.p., program development
 David Darley, v.p., syndication services
 Mark Salditch, v.p., research & sales development
 Sara Rutenberg, v.p., legal & business affairs
 Steve Bradbury, dir., advertising & promotion
 Sandy Tepelidis, operations mgr.
 Georgia Scott, dir., station relations
 Robert Raleigh, v.p., dir. of marketing & sales development
 Steve Rosenberg, v.p., eastern regional mgr./N.Y. & Atlanta
 Philip Martzoff, sales exec., northeastern area
 Bill Vrbanic, v.p., syndication distribution
 Pat Wells, mgr., research
 Jeff Suss, mgr., research
 Mark Forgea, sales exec., western area
 Bill Trotter, mgr., western region

Branch Offices:

ATLANTA, GA 30308: 600 Peachtree St. NW, Suite 1480. Phone: 404-875-1133. Al Strada, sales exec., southeast area; Stephen Barbour, sales exec., midwest area

CHICAGO, IL 60611: 435 N. Michigan Ave. Phone: 312-337-1100. Paul Hoffman, v.p., midwest regional mgr.; Michael Howard, sales exec., midwest area; Dan MacKimm, account exec., central region

DALLAS, TX 75230: 12740 Hillcrest Rd., Suite 115. Phone: 214-386-6400. Tom Maples, v.p., southwest area; Cameron Hutton, sales exec., southwest region

NEW YORK, NY 10022: 445 Park Ave. Phone: 212-759-7500. Fax: 212-644-3906. Telex: 127788. TWX: 710-581-550
 Distributor of off-network features & series, first-run programming, advertiser-supported series, features & specials.

MCA TV INTERNATIONAL

100 Universal City Plaza
 Universal City, CA 91608
 Phone: 818-777-4275
 Fax: 818-777-6276
 Telex: 67-7053 MUSICOR
 Colin P. Davis, pres.
 Peter Hughes, v.p., mktg.
 Katarina Franz, v.p., promotion
 Alberta Barteo, v.p., product services

Foreign Offices:

AUSTRALIA: Universal House, Pelican & Poplar Sts., GPO Box 3175, Sydney. Phone: 267-9844/9032. Telex: 790-25687. Pal Cleary, v.p.

BRAZIL: Rua Said Aiach, 305, Caixa Postal 1964, Sao Paulo. Phone: 884-0166. Telex: 391-1123206. Wanderly Fucillo, v.p.

CANADA: MCA Bldg., 2450 Victoria Park Ave., Willowdale, Toronto, Ont. M2J 4A2. Phone: 416-491-3000. Telex: 610-49-5204. Ron Suter, v.p., sales

ENGLAND: One Hamilton Mews, London, W1. Phone: 01-491-4666. Telex: 299570. Roger Cordjohn, v.p.

FRANCE: 8 Rue La Boetie, 75008 Paris. Phone: 625-9780. Telex: 842-290801. Hendrik Van Daalen, v.p.; Roger Cordjohn, v.p.

JAPAN: Maison Hirakawa Bldg., 2-5-2, Hirakawa Cho, Chiyoda-ku, Tokyo, 102. Phone: 265-5726. Keinosuke Kuragaki, v.p.

LEBANON: Chahway Bldg., 2nd Floor, Mutran Attalah St., Box 16-6342, Achrafieh-Beirut. Phone: 336-533. Telex: 44645 MUSICO LE. Kamal Sayegh, v.p.

NETHERLANDS: Rijswijkstraat 175, Box 9258, Amsterdam W., 3. Michael Brodie, gen. mgr.

PUERTO RICO: Universal Pictures Corp. of Puerto Rico, Box 11308, San Juan 00910. Phone: 809-725-1353. Telex: 365-4383 Via WUI. Alfredo Lopez
 International sales and distribution of Universal Television product and Universal Pictures feature films. Distribution for international television of TV film/tape series & theatrical motion pictures.

McCANN-ERICKSON INC.

750 3rd Ave.
 New York, NY 10017
 Phone: 212-697-6000
 Eugene A. DeWitt, exec. v.p., media services
 Richard J. Busciglio, sr. v.p. & dir. broadcast/USA
 Saul Cohen, v.p.-gen. mgr., national broadcast
 Stephen E. Blum, v.p. & asst. gen. mgr./broadcast
 Marc Goodman, v.p. & network account supervisor
 Marie Skelly, v.p. & network account supervisor
 Lenore Stewart, network account supervisor
 Hadassa Gerber, sr. v.p. & dir., media information & new technologies (MINT)

Branch Office:

LOS ANGELES, CA 90048: 6420 Wilshire Blvd. Phone: 213-665-5094. John Rhone, TV program exec.

McDONNELL DOUGLAS CORP.

(Film & TV Communications)
 3855 Lakewood Blvd.
 Suite 36-16
 Long Beach, CA 90845
 Phone: 213-593-5511
 Milton Moline, mgr.
 Producer of foreign travel films, TV film/tape series & film/tape spot commercials; producer & distributor of news, film programs on order & stock footage; recording facilities; studio facilities for rent.

McGUANE STUDIO INC.

36 Horatio St.
 New York, NY 10014
 Phone: 212-463-7259
 James P. McGuane, pres.
 Amanda Ma, production mgr.
 Full service production studio for commercials, industrials, short features, documentaries, music videos.

McLAUGHLIN, PIVEN, VOGEL MEDIA SERVICES

30 Wall St.
 New York, NY 10005
 Phone: 212-248-0750
 Financial information television programming.

McM COMMUNICATIONS

23418 Blythe St.
 West Hills, CA 91304
 Phone: 818-347-4727
 Linda McMann, pres.
 Production, distribution & promotion services.

MEADOWLANE ENTERPRISES INC.

15201 Burbank Blvd.
 Suite B
 Van Nuys, CA 91401
 Phones: 818-988-3830; 213-873-2716

Steve Allen, pres.
 James D. Freeman, secy.-treas.
 24 TV specials "Meeting of Minds" for PBS network; 12 specials for Disney Channel.

MEOALLION TELEVISION ENTERPRISES INC.

8831 Sunset Blvd.
 Suite 100
 West Hollywood, CA 90069
 Phone: 213-652-8100
 Fax: 213-659-8512
 Telex: 910-490-1139
 John A. Ettlinger, pres.
 Greta Ettlinger, v.p.
 Ben Barry, international sales v.p.
 Shanna Gray, operations mgr.
 Film distributor, buyer & importer; program guides; videotape editing; broadcast equipment consultant.

THE MEDIA EXCHANGE INC.

T/A MED-SCENE
 217 S. Payne St.
 Alexandria, VA 22314
 Phones: 703-548-7039; 800-633-7236
 Fax: 703-548-9261
 Thomas A. D'Onofrio, pres.
 Karl R. Katterjohn, v.p.
 Film & video production, services & distribution.

MEQIA HOME ENTERTAINMENT INC.

5730 Buckingham Pkwy.
 Culver City, CA 90230
 Phones: 213-216-7900; 800-421-4509
 Fax: 213-216-9305
 Telex: 510-100-7121
 Glenn Greene, pres.
 Tom Burnett, sr. v.p., sales and mktg.
 Daniel Coulter, v.p., mktg.
 Vickie Barber, v.p., sales
 Jon Turtle, sr. v.p., acquisitions
 Nancy Steingard, v.p., acquisitions & programming
 Norma Levy, v.p., legal & business affairs
 Alan Randal, v.p., special markets
 Henry Mandell, v.p., finance
 Stephanie Long, v.p., public relations
 Ted Rosenblatt, v.p., foreign sales
 Doug Burns, creative dir.
 Portia McGrew, mgr., human resources
 Purchase film rights for videocassette distribution; distributor of videocassettes; specialize in theatrical features, children's, sports and fitness programming.

MEDIACAST TELEVISION ENTERTAINMENT LTD.

2350 E. Devon Ave.
 Suite 250
 Des Plaines, IL 60018
 Phone: 312-298-1300
 Fax: 312-298-4571
 Thomas Edinger, pres.
 Marsh Edinger, media dir.
 Marikay Hegarty, mktg. coordinator
 Ralph Polan, sales rep.
 Mike Wickey, sales rep.
 Isme Bennie, international-foreign sales
 Sharon Polan, office mgr.
 Tina Anderson, traffic mgr.
 TV program production, syndication & distribution, specializing in placement of direct response commercials.

MEDIALINK

(The Video News Release Network)
 708 Third Ave.
 New York, NY 10017
 Phone: 212-682-8300
 Fax: 212-682-2370
 TWX: 710-581-0071
 Laurence Moskowitz, pres.
 Nick Peters, v.p.
 Leland Harden, v.p., sales & mktg.

Program Sources

National distributor of satellite video news releases & corporate messages; newswire services.

MEDIATECH

110 W. Hubbard
Chicago, IL 60610
Phone: 312-828-1146
Susan Plachcinski
Marlene Elliot, dir., mktg.
Distributor of industrial & educational films, religious films, TV film/tape series, kinescope, film/tape spot commercials & film programs on order; film handlers; laboratory facilities & services; storage & projection room facilities.

MEDIAVISION INC.

3339 No. 1 Sideroad
Burlington, Ont. L7P 3S9
Canada
Phone: 416-336-1351
Telex: 0622680
G. C. Frostad, chmn.
Mark Frostad, pres.
Producer & distributor of TV film/tape series; exporter of films; film buyer; film handlers.

MEDICAL ELECTRONIC EDUCATIONAL SERVICES INC.—See The Altschul Group

MEDSTAR COMMUNICATIONS INC.

5920 Hamilton Blvd.
Allentown, PA 18106
Phones: 215-395-1300; 215-395-8660 (sales); 215-391-1554 (medical news sales)
Fax: 215-391-1556
William P. Ferretti, chmn. & exec. producer
Paul A. Dowling, pres. & exec. producer
Gregory A. Folz, v.p., mktg.
Jacque Minnotte, medical news consultant
Joyce M. Addy, national account mgr.
Paul E. Keller, national account mgr.
Richard F. Priolo, national account mgr.
James K. Trumbo, national account mgr.
Independent producer & distributor of medical news & health information programming.

DON MEIER PRODUCTIONS

520 N. Michigan Ave.
Chicago, IL 60611
Phone: 312-222-1755
Producer of TV film/tape series; producer & distributor of films (lease).

LEE MENDELSON FILM PRODUCTIONS

1408 Chapin Ave.
Burlingame, CA 94010
Phone: 415-342-8284
Lee Mendelson, owner
Producer of industrial & educational films, open-end film commercials (made for TV), TV film/tape series & spot commercials, film programs on order & theatrical shorts.

MENNONITE MEDIA SERVICES

1251 Virginia Ave.
Harrisonburg, VA 22801
Phone: 703-434-6701
Fax: 703-434-5556
Lois Hertzler, distribution coordinator
Public service spots; video magazine show.

METROWEST COMMUNICATIONS GROUP INC.

Box 3308
Framingham, MA 01701
Phone: 508-626-0503
Fax: 508-879-4971
Wayne H. Brown, chmn. & pres.
Maryann R. Miller, v.p. & treas.
Producer & distributor of films & videotape programs; producer & syndicator of programs.

MGM/UA COMMUNICATIONS CO.

10000 W. Washington Blvd.
Culver City, CA 90232-2728
Phone: 213-280-6000

MGM/UA Television Productions:

David Gerber, chief exec. officer
Lynn Loring, pres.
Christopher Seitz, sr. v.p., TV production
Mark Pedowitz, sr. v.p., business affairs & administration
Tom Malanga, sr. v.p., financial administration
Leslie H. Friends, v.p., TV administration
Ron Levinson, v.p., office of the chairman
Bruce Pobjoy, v.p., post production
Kim Reed, v.p., advertising, publicity & promotion
Lorna Shepard, v.p., TV business affairs
Mary Jo Slater, v.p., talent & casting
Susan Harbert, v.p., network series programming
Miki Dahlgren, v.p., business affairs

MGM/UA Telecommunications:

Jack Smith, sr. v.p., mktg.
William E. Josey, sr. v.p., business affairs

Domestic Television Distributors:

Richard Cignarelli, exec. v.p., domestic TV distribution
Charles T. Atkins, v.p., eastern sales
Don B. Golden, v.p., western sales
Robert J. Horen, v.p., midwest sales
Phillip L. Smith, v.p., southeastern sales
Myron DuBow, v.p., business affairs
Laurence Roth, v.p., film acquisitions

International Television Distributors:

Anthony J. Lynn, exec. v.p., international TV distribution & worldwide pay TV
Joe Abrams, sr. v.p., worldwide pay TV
William F. Wineberg, v.p., TV sales, Canada
Gilbert de Turenne, v.p., Europe
James Wills, v.p., Europe
Rick Gire, v.p., business affairs
Marion Edwards, v.p., international TV distribution

MGM/UA Home Video:

Bud O'Shea, pres. & chief operating officer
P. J. Leone, sr. v.p., international sales & mktg.
Herbert M. Fischer, sr. v.p., sales & mktg.
David Bishop, v.p., sales
Ralph Tribbey, v.p., mktg.
Ron Miele, v.p., business affairs
Suzanne Barron, v.p., international sales & mktg.

Branch Offices:

CHICAGO, IL 60601: 333 N. Michigan Ave.
Phone: 312-263-1490

DALLAS, TX 75205: 3100 Monticello. Phone: 214-443-9191

NEW YORK, NY 10019: 1350 Ave. of the Americas. Phone: 212-708-0300

SARASOTA, FL 34236: 1800 Second St.
Phone: 813-366-8474

AUSTRALIA: MGM/UA Entertainment Co., Box 1808, AGL Centre, Level 22, North Sydney, NSW, 2060. Phone: 612-957-5255

CANADA: 45 Charles St. E., Toronto, Ont. M4Y 1S2. Phone: 416-968-9224

CHILE: Providencia 929 P.H., Casilla 7-9, Santiago. Phone: 562-251-6577

ENGLAND: Mortimer House, 37-41 Mortimer St., London W1A 2J1. Phone: 471-636-1655

JAPAN: MU-TV Inc., Mitsuwa Bldg., 7-2, Cinza-6-Chome, Chuo-ko, Tokyo 104. Phone: 81-30573-0553

Producer & distributor of television programming.

MG/PERIN INC.

124 E. 40th St.
New York, NY 10016
Phone: 212-697-8687
Fax: 212-949-8140
Marvin M. Grieve, pres.
Richard Perin, exec. v.p.
Producer & distributor of TV programming.

MGS SERVICES

619 W. 54th St.
New York, NY 10019
Phone: 212-765-4500
William McElhenny, pres.

Branch Offices:

CHICAGO, IL 60611: 65 E. Wacker Place.
Phone: 312-337-3761.

HOLLYWOOD, CA 91601: 10507 Burbank Blvd.
Phone: 815-508-5488.

CHARLES MICHELSON INC.

9350 Wilshire Blvd.
Beverly Hills, CA 90212
Phones: 213-278-4546; 800-648-4546
Fax: 213-271-3040
Charles Michelson, pres.

Branch Offices:

SAN FRANCISCO, CA 94107: 2063 Third St.
Phone: 415-726-2460. Steve Michelson, v.p. & mgr.

NEW YORK, NY 10001: 127 W. 26th St.
Phone: 212-243-2702. Robert Michelson, v.p.; Susan Scharf, mgr.
Producer of film/tape spot commercials; distributor of motion picture features; exporter of films; film buyer; importer of films & TV film series; properties for lease; studio facilities for rent; TV rights; radio programs.

MIDWEST FILM STUDIOS

7330 N. Rogers Ave.
Chicago, IL 60626
Phone: 312-743-1239
Alfred K. Levy, pres.
Producer of industrial & educational films.

MIGHTY MINUTE PROGRAMS

840 Battery St.
San Francisco, CA 94111
Phone: 415-788-1211
David Meblin, pres.
Andrew Meblin, v.p.
Angela C. Cunningham, administration & operations
Editing, processing, sales & distribution of short informational programs; consumer program.

MILBERG THEATRICAL PRODUCTIONS INC.

3333 N.E. 34th St.
No. 801
Fort Lauderdale, FL 33308
Phone: 305-566-0568
Mildred Freed Alberg, pres., producer & exec. dir.
Thomas P. Ryan, v.p.
Producer & distributor of motion picture releases & TV films & documentaries.

WARREN MILLER ENTERTAINMENT

505 Pier Ave.
Hermosa Beach, CA 90254
Phone: 213-376-2494
Fax: 213-374-4042
Kurt Miller, co-owner
Peter Speck, co-owner
Don Brolin, v.p., production
Bob Tunnell, v.p., mktg.
Matt J. Butorac, production coordinator
Producer of motion picture shorts & film programs on order; producer & distributor of

motion picture features, industrial & educational films & stock footage; TV rights.

MILNER-FENWICK INC.

2125 Greenspring Dr.
Timonium, MD 21093
Phone: 301-252-1700
Fax: 301-252-6316
David Milner, pres.
Richard Milner, v.p.
Animation; producer of TV film/tape series & film programs on order; producer & distributor of industrial & educational films; music library; recording facilities; studio facilities for rent; other services.

MINCEY PRODUCTIONS INC.

8050 Ronson Rd.
San Diego, CA 92111
Phone: 619-292-0337
Fax: 619-292-5095
John W. Mincey, pres. & dir.
David A. Cabana, gen. mgr. & exec. producer
Earl Hutton, production mgr.
Rob Phillips, post production mgr.
Video & film production company; post-production facility with remote recording facility; audio engineering.

M. I. PRODUCTIONS INC.

825 Bayshore Dr., Tower 3
Suite 1648
Miami, FL 33131
Phones: 305-381-8149; 305-381-9045
Fax: 305-374-2166
Telex: 293672 SLFD UR
Manual Iglesias, pres.
Liliana Revora, mgr.
Fernando Iglesias, v.p.
Cesar Iglesias, sales dir.
Producer & distributor of Spanish language television programming.

MIRACLE FILMS

6311 Romaine St.
Suite 7309
Los Angeles, CA 90038
Phone: 213-466-0676
Fax: 213-856-0107
Telex: 3736961
Robert F. Burkhardt, pres.

MR. WIZARD STUDIO

132 Stagecoach Rd.
Canoga Park, CA 91307
Phone: 818-703-1227
Don Herbert, pres.
Norma Herbert, v.p.
Ron Silverman, exec. producer
Sharon Flinn, exec. producer
Producer & distributor of TV science series for news inserts & children's one-minute science series.

MIZLOU TV SPORTS

352 Seventh Ave.
7th Floor
New York, NY 10001
Phones: 212-244-1930; 212-244-3750
Victor Piano, pres.

MODERN SOUND PICTURES INC.

1402 Howard St.
Omaha, NE 68102
Phone: 402-341-8476
Keith T. Smith, pres.
Sandra L. Smith, v.p.
Distributor of motion picture features, newsreels, religious films, motion picture shorts, foreign language films & TV film/tape series.

MODERN TV

(Div. of Modern Talking Picture Service Inc.)
5000 Park St. N
St. Petersburg, FL 33709

Phone: 813-541-7571
Dan C. Kater, pres.
James McPoland, v.p.
Patrick Swonger, division mgr.

Film Library:

CANADA: 115 Torbay Rd., Unit 9, Markham, Ont. L3R 2M9. Phone: 416-475-3570.
Distributor of educational, informational & public relations programs to broadcast stations, low power TV, cable networks & systems, including full length programs, VNRs & PSAs.

MODE 2 PRODUCTIONS INC.

540 McNeilly Rd.
Pittsburgh, PA 15226
Phone: 412-343-8700
Robert L. Stone, pres.
James M. Seng, v.p.
Producer of sales promotion, training, safety, public relations & religious films; editing & recording facilities.

MOFFITT-LEE PRODUCTIONS

1438 N. Gower St.
Suite 250
Hollywood, CA 90028
Phone: 213-463-6646
Fax: 213-467-2946
John Moffitt, pres.
Pat Tourk Lee, v.p.
Nancy Kurshner, assoc. producer
Christie Stentz, assoc. producer
Jeffrey Thorsen, production mgr.
Producer of TV film/tape series.

MOGULL FILM CO.

1280 North Ave.
Plainfield, NJ 07062
Phone: 201-753-6003
Allan Mogull, pres.
Distributor of industrial & educational films, motion picture shorts, foreign language films & film programs on order; film rentals & sales.

MOORE VIDEO PRODUCTIONS INC.

Box 3448
Shreveport, LA 71133
Phone: 318-636-5555
Taylor Moore, pres.
Ron Viskozki, dir. of sales & marketing

MORMON NEWS SERVICE

(The Church of Jesus Christ of Latter-day Saints)
50 East North Temple
25th Floor
Salt Lake City, UT 84150
Phone: 801-240-4612
Fax: 801-240-1167
Arnold R. Augustin, TV media relations
Television news service providing broadcast quality video dealing with Church issues and concerns. Branch offices in Atlanta, Los Angeles, Washington DC, Toronto, Sydney, Sao Paulo, Frankfurt, Paris, London, Buenos Aires, Manila & Santiago.

WILLIAM MORRIS AGENCY INC.

1350 Ave. of the Americas
New York, NY 10019
Phone: 212-586-5100
Lou Weiss, chmn.
Jim Griffin, v.p.
Leo Bookman, v.p.
Art Fuhrer, v.p.
Henry Reisch
Adam Berkowitz
James Dixon
David Segal
Cara Stein

Branch Offices:

BEVERLY HILLS, CA 90212: 151 El Camino Dr. Phone: 213-274-7451. Jerry Katzman, exec. v.p., head of TV worldwide; Bob Crestani, v.p., head of TV (Beverly Hills); Jeff

Alpern, v.p.; Larry Auerbach, exec. v.p.; Arthur Axelman, v.p.; Bruce Brown, v.p.; Lee Cohen, v.p.; Tony Fantozzi, exec. v.p.; Alan Gasmer; Steven Glick, v.p.; Michael Gruber; Sam Haskell, v.p.; Dick Howard, v.p.; Mark Itkin, v.p.; Debbie Kotick, v.p.; Sol Leon, exec. v.p.; Greg Lipstone; Gary Loder, v.p.; Deborah Miller, v.p.; Larry Noveck, v.p.; Bonnie Owens; Gary Rado; Elizabeth Ramsland; Len Rosenberg, v.p.; Hal Ross, v.p.; Marc Schwartz; Chris Simonian; Toper Taylor; Mark Teitelbaum, v.p.; Steve Weiss, v.p.; Jeff Witas, v.p.

LONDON: Ian Gordon, head of TV (London); Steve Kenis; Jane Annakin; Maureen Chain; Lavinia Trevor; Kate Wood.
Artists' representative.

MORRIS VIDEO

2730 Monterey
Suite 105
Torrance, CA 90277
Phone: 213-533-4800
Fax: 213-533-1993
George Morris, chmn.
Dawn Morris, pres.
Kandra Inga, sales mgr.
Roger Casas, mktg. mgr.
Video & TV programming; production & distribution; financing.

MOTION PICTURE ENTERPRISES INC.

Box 276
Tarrytown, NY 10591-0276
Phone: 212-245-0969
Fax: 212-245-0974
Neal Pilzer, pres.
Editing, processing, recording, projection room & storage facilities; rental facilities for editing equipment.

MOVIECRAFT INC.

Box 438
Orland Park, IL 60462
Phone: 312-460-9082
Fax: 312-460-9099
Larry Urbanski, pres.
Mike Newell, sales
Develops, produces & distributes programming for TV & home video; archival stock footage.

MOVIEZONE NEWS INC.

(A subsidiary of Twentieth Century-Fox Film Corp.)
460 W. 54th St.
New York, NY 10019
Phone: 212-556-2560
Burton Stone
Stan DeCovnick
Harold Potter
Richard Plagge
Merle Joffe
Stock footage; newsreel film library.

MSS MODERN SATELLITE SERVICES

(Div. of Modern Talking Picture Service Inc.)
5000 Park St. N
St. Petersburg, FL 33709
Phone: 813-541-7571
Fax: 813-544-4624
Telex: 523619
Dan Kater, pres.
James McPoland, exec. v.p.
Ed Swanson, sr. v.p., distribution
Robert Kelley, sr. v.p., government contacts
Eric Knutsen, v.p.
Steve Mahanm, v.p., national sales
Patrick Swonger, mgr., TV & theatrical
Terry Greenhalgh, mgr., mktg.
Distributor of informational & educational films & video (free-loan), theatrical shorts, video news releases & public service announcements.

MTL SYSTEMS INC.

3481 Dayton-Xenia Rd.
Dayton, OH 45431-0299
Phone: 513-426-3111
Fax: 513-426-8301
Arnold L. Fife, pres.
Systems engineering, evaluation & production; instructional & interactive video information systems design & implementation.

MTM ENTERPRISES INC.

4024 Radford Ave.
Studio City, CA 91604
Phone: 818-760-5000
Kevin Tannehill, pres.

MTM TV DISTRIBUTION GROUP

12001 Ventura Place, No. 600
Box 7406
Studio City, CA 91604
Phone: 818-760-5000

MULLER MEDIA INC.

23 E. 39th St.
New York, NY 10016
Phone: 212-683-8220
Robert B. Muller, pres.
Daniel E. Mulholland, exec. v.p.
Zee Guerra, dir., special projects
Producer & distributor of animation, motion pictures & TV programs.

MULTIMEDIA ENTERTAINMENT

75 Rockefeller Plaza
22nd Floor
New York, NY 10019
Phone: 212-484-7025
Fax: 212-484-7998
Peter A. Lund, pres.
Joseph Cifarelli, exec. v.p., Spectrum (barter sales)
Richard C. Thrall, sr. v.p., programs
Diane L. Sass, v.p., marketing services
Tom Shannon, v.p., syndication sales
Steven S. Fadern, v.p., business affairs & gen. counsel
Bruce Johansen, v.p., international sales & west coast programming
Robert Teach, v.p., finance

Branch Offices:

CHICAGO, IL 60611: 625 N. Michigan Ave. Phone: 312-751-4283.
CINCINNATI, OH 45202: 140 W. 9th St. Phone: 513-352-5955.

LOS ANGELES, CA 90025: 11755 Wilshire Blvd. Phone: 213-479-5150.
Producer & syndicator of TV programming.

MUSCULAR DYSTROPHY ASSOCIATION

810 Seventh Ave.
New York, NY 10019
Phone: 212-586-0808
Robert Ross, v.p. & exec. dir.
Gerald C. Weinberg, dir. of field organization
Produces annual Jerry Lewis Labor Day Telethon.

MUSIFEX INC.

2701-C Wilson Blvd.
Arlington, VA 22201
Phone: 703-525-6476
Guenivere Meyer, gen. mgr.
Music library, recording facilities; full-service audio post-production for videotape, multi-image & radio.

NATIONAL AUDIOVISUAL CENTER

8700 Edgeworth Dr.
Capitol Heights, MD 20743
Phones: 301-763-1896; 800-638-1300
Fax: 301-763-6025
Distributor of federally produced audiovisual programs including safety & health, medicine, history, social issues, dentistry, geography.

NATIONAL BROADCASTING CO.

30 Rockefeller Plaza
New York, NY 10112
Phone: 212-664-4444
Michael Gartner, pres., NBC news div.
Timothy J. Russert, sr. v.p., news, Washington
Thomas Ross, sr. v.p., NBC news
Joseph Angotti, sr. v.p.

Branch Office:

WASHINGTON, DC 20016: 4001 Nebraska Ave. NW. Phone: 202-885-4000.
See also listing for NBC Network.

NATIONAL COUNCIL OF CHURCHES

(Communication Commission)
475 Riverside Dr.
Room 860
New York, NY 10115
Phone: 212-870-2574
David W. Pomeroy, dir., media resources
Distributor of religious films & TV film/tape series; producer of network religious programs.

NATIONAL FILM BOARD OF CANADA

1251 Ave. of the Americas
16th Floor
New York, NY 10020
Phone: 212-586-5131
Mary Jane Terrell, mktg. mgr.
Distributor of animation, motion picture shorts, foreign language films, theatrical shorts & individual program-documentaries for TV.

NATIONAL GEOGRAPHIC TELEVISION

1615 M St. NW
Suite 600
Washington, DC 20036
Phone: 202-857-7680
Fax: 202-775-6590
Telex: 64194 NATGEO
Tim Kelly, v.p. & dir. of television
Tom Simon, exec., production, TV div. & co-exec. producer/Explorer
Julia Mair, dir., programming
Todd Berman, dir., mktg. & distribution
Kathie Teter, dir., promotion & public relations
Susan Burke, dir., business operations
Barbara Earle, dir. of development & special projects
Pat Gang, dir., film library
Producer of nature, adventure & science films for commercial & non-commercial broadcast TV, cable TV, home video and international TV & video.

NATIONAL VIDEO ASSOCIATES

Route 7
Box 171
Forest, VA 24551
Phone: 804-534-8500
Fax: 804-534-8502
Steven L. Fravel, pres.
Michele M. Fravel, v.p.
Lois Daniel, mktg. mgr.
Television production/consulting company.

NATIONWIDE MARKETING

340 Townsend St.
5th Floor
San Francisco, CA 94107
Phone: 415-243-9890
Fax: 415-777-2634
Tom Pocock, pres.
Hal Louchheim, v.p., sales/marketing
Kristi Denton Cohen, exec. producer-media
Direct response television programming services & production; how-to & corporate marketing film & video production.

NAVY BROADCASTING SERVICE/NAVY NEWS THIS WEEK

Naval Station Anacostia
Building 168
Washington, DC 20374-1682

Program Sources

Phone: 202-433-6500
Fax: 202-433-6300

Telex: 230897100
Commander D. P. Rook, USN, chief
Commander J. W. Alexander, USN, deputy dir.
H. R. Hiner Jr., dir.
Robert C. Young Jr., engineering
Dennis P. Klauer, operations
Lt. Ramon M. Barredo III, USN, supplies
Lt. Cmdr. Robert T. Nash Jr., USN, production
Provides broadcast and cable TV service to navy bases worldwide. Navy liaison for cable franchising and renewal negotiations.

NAVY OFFICE OF INFORMATION (OI-03)

Dept. of the Navy
Washington, DC 20350-1200
Phone: 202-697-2904
Brent Baker, chief of information
Gordon I. Peterson, deputy chief of information
James Mitchell, asst. chief of information
Alan Dooley, dir., field operations

Branch Offices:

ATLANTA, GA 30309-1371: 1371 Peachtree St. NE, Suite 211. Phone: 404-347-2101.

BOSTON, MA 02110: 408 Atlantic Ave., Suite 222. Phone: 617-951-2690.

CHICAGO, IL 60603-5705: 55 E. Monroe, Suite 1536. Phone: 312-606-0360.

DALLAS, TX 75242: 1114 Commerce St., Suite 811. Phone: 214-767-2553.

LOS ANGELES, CA 90024: 11000 Wilshire Blvd., Suite 11100. Phone: 213-575-7481.

NEW YORK, NY 10022: 133 E. 58th St., 15th Floor. Phone: 212-826-4653.
Direction of Dept. of Navy public affairs program.

NBC ENTERPRISES INC.

(Subsidiary of National Broadcasting Co.)
30 Rockefeller Plaza
New York, NY 10112
Phone: 212-664-4444
Telex: 662131
William Moll, v.p. & gen. mgr.
Distributor of network programs.

NBC INTERNATIONAL LTD.

30 Rockefeller Plaza
New York, NY 10112
Phone: 212-664-4444
Telex: 662131
Distribution of network programs worldwide.

NBD PICTURES LTD.

310-312 Regent St.
Remo House
London, W1R 5AJ
England
Phone: 01-499-9701
Fax: 01-493-9587
Telex: 8953227 NBD PIX
Nicky Davies, managing dir.
Steve Ayton, dir., financial
Ian Morris, mgr., sales & mktg.
Distributor specializing in music & light entertainment; arranging finance & pre-sales.

NCTV, NATIONAL COLLEGE TELEVISION

One Madison Avenue
21st Floor
New York, NY 10010
Phone: 212-689-0088
Jeffrey Moritz, pres.
Marilyn Freeman, sr. v.p. & gen. mgr.
Tina Witcher, v.p., programming, production & operations
Chip Nowitzky, v.p., marketing
Programming service utilizing satellite technology.

NETWORK MUSIC INC.

16935 W. Bernardo Dr.
San Diego, CA 92127
Phone: 800-854-2075
Robert M. Skomer, pres.
Larry Kessler, v.p., sales
Ken Berkowitz, v.p., sales
Bruce Tucker, v.p., business & legal affairs
Full service music production company; custom music production & libraries.

NEW WORLD ENTERTAINMENT

115 E. 57th St.
11th Floor
New York, NY 10022
Phone: 212-755-8600
Steven P. Maier, pres.
Helen Verno, sr. v.p., creative affairs
Producer & distributor of motion picture features, shorts & miniseries.

NEW CENTURY TELECOMMUNICATIONS

5750 Wilshire Blvd.
Suite 600
Los Angeles, CA 90036
Phone: 213-965-2500
Robert B. Morin, pres.
Robert J. Williamson, v.p. & managing dir.
Robert Skillman, v.p. & gen. sales mgr.
Steve Orr, v.p., sales
Gene Lavelle, v.p., operations

Branch Offices:

BEVERLY HILLS, CA 90212: 150 El Camino Dr., Suite 206. Phone: 213-274-8420. Telex: 194 906 SLM BVHL. Fax: 213-274-1449.
Eugene J. Lavell, v.p., sales, western div.; Barbara Jackson, administrative asst.

CHICAGO, IL 60611: 625 N. Michigan Ave. Phone: 312-751-3461. Fax: 312-751-2731. Paul Franklin, dir., northwestern sales

DALLAS, TX 75240: 5501 LBJ Freeway. Phone: 214-994-6664. Fax: 214-387-2651.
Jim Wilson, dir., southwestern sales
TV sales, distribution & syndication of feature films.

NEWHOFF-BLUMBERG INC.

8203 Ardene Rd.
Pikesville, MD 21208
Phone: 301-486-5718
Frank L. Blumberg, chmn.
Theodore A. Newhoff Jr., pres.
Adele T. Bernoski, secy-treas.
Syndicators of TV programs; advertising services.

NEWSFILM INC.

Box BJ
Amagansett, NY 11930
Phone: 516-267-7770
Konstantin Kalsner, pres.
Producer of industrial & educational films, newsreels, TV film/tape series & news.

BETACAM-NEW VISION

840 E. Windsor Ave.
Phoenix, AZ 85006
Phone: 602-265-6720
Fax: 602-279-0917
Ron Olson, pres.
Location video services.

NEW VISIONS INC.

44895 E. Hwy. 82
Box 599
Aspen, CO 81612
Phone: 303-925-2640
Fax: 303-925-9369
Rodney H. Jacobs, chmn.
Jack Brendlinger, pres.
Stacy C. Henry, account exec.
Julie Olson, TV syndication dir., upper/mid-market TV syndication & national/regional distribution dir.
Allison Scott-Coolley, TV syndication dir. lower

markets, special interests distribution dir.
Greg Jacobs, local origination cable & LPTV distribution dir.
Producer & distributor of entertainment, promotional & educational films (barter or loan), TV syndication, cable distribution; motion picture shorts, specials & series; stock footage.

NEW WILDERNESS PRODUCTIONS

13376 Washington Blvd.
Suite 7
Los Angeles, CA 90066
Phone: 213-306-5748
Charles Greene, pres. & producer
Stephen Dewar, v.p. & producer

Administrative Canadian Office:

AURORA, ONT. L4G 5L5: 6 Windham Trail.
Phone: 416-841-3094. Kathy Steffan, administration
Producer/distributor of TV film/tape nature series.

NEW WORLD ENTERTAINMENT LTD.

1440 S. Sepulveda Blvd.
Los Angeles, CA 90025
Phone: 213-444-8100

NEW WORLD TELEVISION

115 E. 57th St.
New York, NY 10022
Phone: 212-755-8600
Fax: 212-755-0047
Jon Feltheimer, chief exec. officer
Tony Brown, pres.
Dorothy Hamilton, dir., sales service
Feature films; animation; off-network series.

NEW YORK BIBLE SOCIETY

(An affiliate of International Bible Society)
172 Lexington Ave.
New York, NY 10016
Phone: 212-213-5454

NEW ZOO REVUE

9401 Wilshire Blvd.
Suite 620
Beverly Hills, CA 90212
Phone: 213-278-5325
Barbara Atlas, pres. & chief operating officer
Syndicated children's show.

NFL FILMS INC.

330 Fellowship Rd.
Mount Laurel, NJ 08054
Phones: 609-778-1600; 800-257-5853
Ed Sabol, chmn.
Steve Sabol, pres.
Harlan Sugarman, exec. v.p., sales & mktg.
Sheila Bumgarner, dir., sales
Producer of educational films; motion picture shorts; TV film/tape series; film programs on order & stock footage; laboratory facilities & services; music library; recording facilities; studio facilities for rent; National Football League series, vignettes, footage, films & home video.

NICHOLSON-MUIR PRODUCTIONS INC.

Box 751
Wolfeboro, NH 03894
Phone: 603-569-6287
E. Roger Muir, pres.
Creates & produces TV programs.

NIPPON ANIMATION CO.

10-11, Ginza 7-chome
Chuo-ku
Tokyo, 104
Japan
Phone: 03-572-3261
Fax: 03-574-6284
Telex: J29155 NACANIME
Koichi Motohashi, pres.
Junzo Nakashima, v.p.
Yasuhiro Matsuoka, sales, international dept.
Producer of animated films for TV & theatrical exhibition.

NOBLE PRODUCTIONS INC.

1615 S. Crest Dr.
Los Angeles, CA 90035
Phone: 213-552-2934
Fax: 213-552-3508
Telex: 3715907 NOBLEFILM
Ika Panajotovic, pres.
Elena Panajotovic, v.p. & secy.
Producer & worldwide distributor of feature & TV films.

NORFLICKS PRODUCTIONS LTD.

17 St. Joseph St.
Suite 411
Toronto, Ont. M4Y 1J8
Canada
Phone: 416-925-4140
John T. Ross, pres.
Richard Nielsen, v.p.
Producer of TV series & feature films; production consultant.

NORTHEAST VIDEO INC.

420 Lexington Ave.
New York, NY 10017
Phone: 212-661-8830
Fax: 212-661-8833
Production and post production services.

NORTHWEST MOBILE TELEVISION

12698 Gateway Dr.
Seattle, WA 98168
Phones: 206-242-0642; 800-242-0642
Fax: 206-241-6042
Tim Abhold, sr. v.p. & gen. mgr.
M. Thomas Kroon, v.p., sales & mktg.
Mobile television equipment & services.

NORTHWESTERN INC.

1224 S.W. Broadway
Portland, OR 97205
Phones: 503-226-0170; 800-547-2252
Robert M. Lindahl, pres.
Recording equipment rental & sales; magnetic tape sales.

BENI NOSTI & ASSOCIATES INC.

1410 Mercado Ave.
Coral Gables, FL 33146
Phones: 305-663-0908; 305-663-0840
Telex: 441904 NOSTI
TV program distributor in Latin America.

NOVA COMMUNICATIONS

3107 Kent St.
Kensington, MD 20895
Phone: 301-933-6586
Telex: 441904 NOSTI
Producer of programming for broadcast TV, cable TV & satellite distribution.

NTV INTERNATIONAL CORP.

50 Rockefeller Plaza
No. 940
New York, NY 10020
Phone: 212-489-8390
Fax: 212-489-8395
Animation & documentaries.

NVC ARTS

The Forum
74-80 Camden St.
London, NW1 0JL
England
Phone: 071-388-3833
Fax: 071-383-5332
Telex: 893405 NVC G
John R. Smith
Helen Asquith, dir. of TV sales & coproductions.
Fiona Morris, head of production
Production & worldwide distribution of live performances of opera & dance for television, videocassette & compact disc markets.

NYT PRODUCTIONS

(Div. of The New York Times Syndication Sales Corp.)
110 5th Ave.
New York, NY 10011
Phone: 212-463-1126
Creates, produces, packages, syndicates & distributes documentaries.

OGLETREE PRODUCTIONS

4611-B 50th St.
Lubbock, TX 79414
Phone: 806-791-2800
Mike Ogletree, pres.
Producer of commercial & industrial videos; shooting, editing & tape duplication services.

OLYMPUS TELEVISION INC.

14724 Ventura Blvd.
Suite 611
Sherman Oaks, CA 91403
Phone: 818-788-7877
Fax: 818-981-2640
George Mitchell, pres.
Esther L. Cole, v.p., operations mgr.
Robert Mitchell, v.p., sales mgr.
Distributes TV programming; features, hour and half-hour syndicated programs; sports & nature miniseries.

ONE PASS INC.

One China Basin Bldg.
San Francisco, CA 94107
Phone: 415-777-5777
Jack Schaeffer, pres.
David Angress, v.p., sales & mktg.
Teleproduction center: Production & post-production facilities for film, videotape & videodisc.

ON THE AIR

919 Third Avenue
New York, NY 10022
Phone: 212-935-2963
Fred Weiner, chmn.
Risa Leitman, exec. v.p.

OPUS III

1030 N. State St.
Chicago, IL 60610
Phone: 312-664-7334
Renee Baldwin, producer
Mary Stewart
Alan Barcus
Renee Severson
Glen Daum
Scott Wilk

ORBIS COMMUNICATIONS INC.

432 Park Ave. S
New York, NY 10016
Phone: 212-685-6699
Fax: 212-213-3598
Telex: 421-677
TWX: 310-421-677
Robert L. Turner, pres. & chief exec. officer
John C. Ranck, pres., Carolco Films International (London)
Ethan Podell, exec. v.p., business affairs
Hilary Hender, exec. v.p., sales & mktg.
Frank Buquicchio, sr. v.p., finance
David Spiegelman, v.p., domestic & ancillary sales
Andrew Holtzman, v.p., creative services
Michael Baldwin, dir., research & mktg.
David Goodman, v.p., station sales
James Blueweiss, account exec., station sales
Adam Copland, account exec., station sales

Branch Offices:

CHICAGO, IL 60601: 35 E. Wacker Dr., Suite 1356. Phone: 312-346-6333. Terry Dolan, v.p., station sales; Sean O'Boyle, account exec., station sales

LOS ANGELES, CA 90067: 8800 Sunset Blvd., Suite 501. Phone: 213-289-7180. Neil Russell,

exec. v.p., production & acquisitions; Tom Frank, v.p., programming; Frank Hussey, station sales

ENGLAND: 114 The Chambers, Chelsea Harbor, LONDON SW10XF. Phone: 011-44-71-351-7070. Fax: 011-44-71-352-3532. Distributor of programming.

ORION TELEVISION

1888 Century Park E
6th Floor
Century City, CA 90067
Phone: 213-282-0550
Gary Randall, pres.
Irwin Moss, exec. v.p.
Robert King, pres., domestic TV distribution

OURTOWN TELEVISION PRODUCTIONS LTD.

78 Church St.
Saratoga Springs, NY 12866
Phone: 518-899-6989
Fax: 518-899-5620
Steven Rosenbaum, pres.
Pamela Yoder, v.p.
Caroline Sommers, managing editor
Paul Gallagher, production mgr.
Mindy Sorbo, operations mgr.
Television program production & regional syndication; commercial & documentary production.

OUTDOORS WITH ARCHIE PHILLIPS

200 52nd St.
Box 377
Fairfield, AL 35064
Phone: 205-787-6902
Fax: 205-787-9027
Archie Phillips, pres.
Hunting and fishing shows.

JIM OWENS & ASSOCIATES INC.

1525 McGavock St.
Nashville, TN 37203
Phone: 615-256-7700
Fax: 615-256-7779
Jim Owens, pres.
Robert Gordon Jr., mgr., operations
Pam Buckley, sales rep.
Barrie Hollins, coordinating producer
Laurie Larson, public relations
Judy McCracken, business mgr.
Producer & distributor of music, entertainment & information programming for television syndication & cable distribution.

BUCK OWENS PRODUCTION CO. INC.

3223 Sillect Ave.
Bakersfield, CA 93308
Phone: 805-326-1011
Buck Owens, pres.
Mel Owens Jr., v.p.
Distributor of TV film/tape series.

OZMA BROADCAST SALES

408 S. Sixth St.
Philadelphia, PA 19147
Phone: 215-922-6179
Richard (Dick) W. Ostrander
Liz Ostrander, v.p.
East coast distributor of films for TV; sales representative.

PAISANO PRODUCTIONS

2476 S. Overland Ave.
Suite 301
Los Angeles, CA 90064
Phone: 213-838-5301
Producer of TV film/tape series.

PALLADIUM ENTERTAINMENT INC.

444 Madison Ave.
26th Floor
New York, NY 10022
Phone: 212-355-7070
Fax: 212-319-4829
Bob Cohen, exec. v.p.
Brian Firestone, exec. v.p.

GINNY WOOD, v.p., dir. of syndication
Producer & distributor of motion picture features & TV film/tape series.

PANTOMIME PICTURES INC.

12144 Riverside Dr.
North Hollywood, CA 91607
Phone: 818-980-5555
Fax: 818-984-3470
Fred Crippen, pres. & creative dir.
Julia Crippen, v.p.
Jack Hadley, producer-rep.
Producer of animation for commercial, educational & industrial use; specializing in animation design & conception.

PARADE PICTURES

6353 Homewood Ave.
Hollywood, CA 90028
Phone: 213-464-4708
Riley Jackson, pres.
Distributor of motion picture features.

PARADIGM ENTERTAINMENT

132 S. Rodeo Dr.
Suite 402
Beverly Hills, CA 90212
Phone: 213-274-0442
Fax: 213-274-5452
Bob Banner, chief exec. officer
Gary Pudney, chief exec. officer
Martin Pompadur, chief exec. officer
Television production.

PARAGON ENTERTAINMENT CORP.

260 Richmond St. W
Suite 405
Toronto, Ont. M5V 1W5
Canada
Phone: 416-977-2929
Distribution of television programming.

PARAMOUNT TELEVISION GROUP

Corporate Offices:
15 Columbus Circle
New York, NY 10023
Phone: 212-373-7000

TV Group (Los Angeles):

Mel Harris, pres.

Domestic Television (Los Angeles):

Lucille S. Salhany, pres.
Steven A. Goldman, exec. v.p., sales & mktg.
Frank H. Kelly, exec. v.p., programming
Gregory R. Meidel, exec. v.p., gen. sales mgr.
Alan Baker, v.p., programming
Meryl Cohen, sr. v.p., advertising & promotion
Howard Green, v.p., administration
James E. Martz, v.p., research/sales development
Steven Nalevansky, v.p., creative affairs
Vance Scott Van Petten, sr. v.p., legal & business affairs
Amy Betram, dir., publicity
Leigh Brecheen, dir., legal & business affairs
Harold Brook, assoc. dir., legal & business affairs
Barbara Buce, dir., program development
Emeline F. Davis, exec. dir., finance

Domestic Television (New York):

Ed Wilson, v.p. & eastern regional mgr.
Michael Kerans, eastern division mgr.
Richard Golden, northeast division mgr.
Bobbee Gabelmann, account exec.
Joel P. Berman, v.p., off-network & basic cable advertising

Video (Los Angeles):

Robert Klingensmith, pres.
Timothy A. Clott, sr. v.p., gen. mgr., home video
Hollace Brown, v.p., advertising & sales promotion, home video
Alan Cole-Ford, v.p., video distribution
Eric Doctorow, v.p., sales & mktg., home video

James N. Gianopoulos, v.p., legal & business affairs

Seth M. Willenson, v.p., acquisitions, development & special projects
Michael J. Dragotto, exec. dir., day TV

International Television Distribution (NY):

Bruce Gordon, pres.
Joseph Lucas, v.p., operations

International Sales Offices:

LOS ANGELES, CA 90038: 5555 Melrose Ave. Phone: 213-468-5035. Ramon Perez, v.p., Latin American sales; Matt Pouls, dir., Latin American sales

AUSTRALIA: Paramount Pictures Pty. Ltd., Australia Square, Suite 3209, Box 4272 GPO, Sydney 2000 NSW. George Maratoff, v.p. & managing dir.

CANADA: Paramount Pictures Corp. Ltd., 146 Bloor St. W. Toronto, Ont. M5S 1M4. Malcolm Orme, v.p. & managing dir.; Kevin Keeley, dir., syndication sales

ENGLAND: Paramount TV Ltd., 23, Berkeley House, Hay Hill, London W1Z 8J8. Peter Cary, v.p. & managing dir.; Patrick Stambaugh, mgr., European sales; Jean Pullen, sales asst., Middle East & African sales

PARAMOUNT TELEVISION NETWORK PRODUCTION

5555 Melrose Ave.
Los Angeles, CA 90038
Phone: 213-468-5000
John S. Pike, pres., network TV
Cecelia Andrews, exec. v.p., business affairs
Howard Barton, sr. v.p., legal affairs
John P. Symes, exec. v.p., creative affairs
Michael Schoenbrun, sr. v.p., production
Paul Heller, sr. v.p., series development
Gerald Goldman, v.p., finance
Ronald J. Jacobson, v.p., business affairs
Helen Mossler, v.p., casting & talent
John A. Wentworth, v.p., publicity & promotion

TOM PARKER MOTION PICTURES

Box 15166
Santa Ana, CA 92705
Phone: 714-556-6636
Fax: 714-545-9775
Tom Parker, pres.
International distributor of motion pictures for home video, TV, cable, satellite day TV, broadcast TV & theatrical programming.

PATHE COMMUNICATIONS CORP.

640 S. San Vicente Blvd.
Los Angeles, CA 90048
Phone: 213-658-2100
Fax: 213-658-2121
Alan Ladd Jr., pres.
Jay Kanter, exec. v.p., production
William Sager, dir., domestic & Canadian TV sales
TV & film production & distribution company.

PATHE PICTURES INC.

161 W. 54th St.
Suite 601
New York, NY 10019
Phone: 212-247-4767
Fax: 212-489-5319
Joseph P. Smith, pres.
Samuel A. Costello, v.p. & secy.
James J. Harrington, v.p. & gen. counsel
Joseph A. Volatile, dir., operations
Producer of film programs on order; producer & distributor of TV film/tape series; distributor of motion picture features, newsreels & motion picture shorts; music library.

Program Sources

PATTERSON STUDIOS INC.

600 Overlook Dr.
Winter Haven, FL 33884
Phone: 813-324-3696
John D. Patterson, pres.
J. Hal Conner, v.p.
Gregory D. Patterson, secy., sales
Producer of TV dramas & religious programming.

PAULIST PRODUCTIONS

Box 1057
Pacific Palisades, CA 90272
Phone: 213-454-0688
Fax: 213-459-6549
Ellwood Kieser C.S.P., exec. producer
John J. Furia Jr., v.p.
Paul A. Weber, gen. mgr.
Producer & distributor of religious films.

PBS VIDEO

(Div. of Public Broadcasting Service)
1320 Braddock Place
Alexandria, VA 22314
Phone: 703-739-5380
Jon Cecil, dir.
Laura Brouse, mktg. dir.
Distributor of educational & documentary films.

PEARSON INTERNATIONAL INC.

13601 Ventura Blvd.
Suite 103
Sherman Oaks, CA 91423
Phone: 818-907-5769
Arnie Frank, pres.
Joan Frank, mktg. mgr.
Programming distribution.

PECKHAM PRODUCTIONS INC.

65 S. Broadway
Tarrytown, NY 10591
Phone: 914-631-5050
Peter H. Peckham, pres.
Waldine E. Peckham, secy.
Sarah Anne Peckham, treas.
Hoyt H. Griffith, dir., editorial services
Russell C. Peckham, production mgr.
Producer of industrial, educational & documentary films & videotapes.

PENNEBAKER ASSOCIATES INC.

21 W. 86th St.
New York, NY 10024
Phone: 212-496-9195
D. A. Pennebaker, pres.
Frazer Pennebaker, v.p.
Producer & distributor of music, dance, theatrical drama and general performance films, theatrical/TV & features/shorts; stock footage.

PEREGRINE FILM DISTRIBUTION

9229 Sunset Blvd.
9th Floor
Los Angeles, CA 90069
Phone: 213-859-8250
Steve Bradbury, mktg. dir.
Program distribution.

PERENNIAL EDUCATION INC.—See The Altschul Group

PERENNIAL PICTURES FILM CORP.

2102 E. 52nd St.
Suite B
Indianapolis, IN 46205
Phone: 317-253-1519
Fax: 317-257-2882
Jerry Reynolds, pres.
Russ Harris, v.p.
Michael N. Ruggiero, v.p., business affairs
Animation producer & distributor of TV specials & series.

ALVIN H. PERLMUTTER INC.

45 W. 45th St.
New York, NY 10036
Phone: 212-221-6310

Telex: 4945297

Alvin H. Perlmutter, pres. & exec. producer
Douglas P. Sinsel, v.p.
Tony Padron, dir., administration & finance
Nancy Pelz-Paget, dir., special projects
Kit Lukas, sr. producer
Paul Kaufman, sr. producer
Producer of programming for cable, commercial & public TV; home video production; made-for-TV movies & series; corporate films & medical series.

PETERS PRODUCTIONS

3914 Murphy Canyon Rd.
Suite 223
San Diego, CA 92123
Phone: 619-565-8511
Fax: 619-565-7218
Edward J. Peters, pres.
Design & development of complete marketing programs including music, graphics, custom mktg. plan, animation & logo design.

PHOENIX/BFA FILMS & VIDEO INC.

468 Park Ave. S
New York, NY 10016
Phones: 212-684-5910; 800-221-1274
TWX: 212-779-7934
Cable: PHENIXFILM NEW YORK
Heinz Gelles, pres.
Barbara Bryant, exec. v.p.
Robert Dunlap, v.p., sales
Diane Busby, TV sales
Distributor/producer live action shorts, animation & documentaries; importers of films; TV rights.

THE PHOENIX COMMUNICATIONS GROUP

3 Empire Blvd.
South Hackensack, NJ 07606
Phone: 201-807-0888
Fax: 201-807-0272
Peggy White, dir., sales & syndication

PHOENIX STUDIOS INC.

537 W. 59th St.
New York, NY 10019
Phones: 212-581-7721; 212-581-7670
Richard Hall, pres.
Studio facilities for rent.

PILOT PRODUCTIONS INC.

2821 Central St.
Evanston, IL 60201
Phone: 708-328-3700
Fax: 708-328-3761
C. Robert Isely, founder
Chris Isely, pres.
Producer of film, video & computer slides for business.

PINNACLE COMMUNICATIONS

8711 E. Pinnacle Peak Rd.
Suite 226
Scottsdale, AZ 85255
Phone: 602-585-9220
Fax: 602-585-3379
Robb E. Dalton, pres.
Kenneth Blair, v.p.
Roni Dalton, administrative asst.
Syndicated news, sales promotions.

PLAYBOY VIDEO ENTERPRISES INC.

680 N. Lake Shore Dr.
Chicago, IL 60611
Phone: 312-751-8000
Brian Quirk, regional v.p.
Tom Halsey, regional dir., sales & mktg.

PLAYHOUSE PICTURES

1401 N. LaBrea Ave.
Hollywood, CA 90028
Phone: 213-851-2112
Fax: 213-851-2117
Adrian Woolery, pres.
Gerry Edwards, dir.
Ted Woolery, producer
John Thompson

Producer of film/tape spot commercials, film programs, industrial & educational films, religious films & theatrical shorts; animation.

POINT OF VIEW PRODUCTIONS

2477 Folsom St.
San Francisco, CA 94110
Phone: 415-821-0435
Karil Daniels, pres.
Producer of educational, informational & corporate films & tapes (lease, loan or sale), TV & cable film/tape documentaries (single programs or series), film/tape commercials, public service announcements, theatrical short films; audio/visual shows & corporate communications.

POTOMAC TELEVISION/COMMUNICATIONS

480 National Press Bldg.
Washington, DC 20045
Phone: 202-783-5030
Telex: 710-822-0184
Bruce Finland, pres.
Douglas White, gen. mgr.
Judy Leon, v.p., mktg.
Michelle LeCompte, dir., sales
Dave Crane, dir., operations & technical services
Pre- & post-production & satellite transmission services.

POWDERMOON PRODUCTIONS

2500 N. University Ave.
Provo, UT 84604
Phone: 801-373-8013
Telex: 710-111-3208
Ron Beach, v.p.
Foreign distribution of TV & video programs; TV syndication & distribution

PRECISION MARKETING ASSOCIATES

20 Gurley Ave.
Troy, NY 12182
Phone: 518-235-6302
Debby Zakrzewski, syndication mgr.
Pamela O'Dell, advertising sales
Produces home gardening programs for commercial TV stations.

PREMIER ADVERTISING SALES

15 Columbus Circle
New York, NY 10023
Phone: 212-373-6900
Fax: 212-373-6950
Marc Hirsch, pres.
David Brenner, exec. v.p.

PRIMEDIA PRODUCTIONS LTD.

219 Front St. E.
Toronto, Ont. M5A 1E8
Canada
Phone: 416-361-0306
Fax: 416-361-6061
Telex: 06-22745
W. Paterson Ferns, pres.
Simon Barber, corporate affairs
Jonathan Harris, development
Gwen Iveson, production & business affairs
Producer of motion picture features & TV film/tape series; development, financing, production, coproduction & distribution of TV & theatrical films for Canadian & international markets.

PRIMETIME ENTERTAINMENT

444 Madison Ave.
32nd Floor
New York, NY 10022
Phone: 212-980-6960
Television production & distribution.

PRIME TIME SCHOOL TELEVISION

2427 N. Orchard St.
Chicago, IL 60614
Phone: 312-935-2800

PRIMROSE FILM PRODUCTIONS LTD.

61 Regents Park Rd.
London NW1 8XD
England
Phone: 722-7475
Animation; producer of industrial & educational films, theatrical shorts; producer & distributor of TV film/tape series; distributor of religious films, motion picture shorts, foreign language films & film programs on order.

PRODUCTION & SATELLITE SERVICES INC. (PSSI)

13563 Ventura Blvd.
Suite 200
Sherman Oaks, CA 91423
Phone: 818-501-4652
Fax: 818-501-5904
Robert C. Lamb, principal, v.p., operations & production
Charles P. Storlie, principal, v.p., engineering & sales
Production and satellite transmission services.

PRODUCTION MASTERS INC.

321 First Ave.
Pittsburgh, PA 15222
Phone: 412-281-8500
Fax: 412-391-7529
David A. Case, pres.
Film & video production, post production, computer graphics & animation, program duplication/distribution & audio production services.

THE PRODUCTION STUDIO INC.

4930 Illinois Rd.
Suite 1-F
Fort Wayne, IN 46804
Phone: 219-432-3601
Fax: 219-436-4800
Mac McAllister, pres.
Walt Rassel, v.p. & dir. of operations
Russ Weaver, sales
Vince Allen, sales
One inch Beta, video & film production facility; 3-D animation; production & interformat post-production services to advertising agencies & businesses for TV commercials, sales presentations, industrials, tradeshow, training presentations & music videos.

PROFESSIONAL RESEARCH INC.—See The Altschul Group

THE PROGRAM EXCHANGE

(Subsidiary of Saatchi & Saatchi Advertising Inc.)
375 Hudson St.
New York, NY 10014
Phone: 212-463-3500
TWX: 710-581-2829 DFSNY
Allen Banks, pres.
Jack Irving, exec. v.p. & dir. of media operations
Chris Hollowell, sr. v.p. & managing dir.
Susan Radden, v.p., station relations
Beth Feldman, v.p. & assoc. dir.
Holly Friend, assoc. dir.
Esther Sloane, assoc. dir.
Deborah Sheldon, program exchange supervisor
Barbara Donoghue, operations supervisor
Supplier of barter TV, children's programming (animated & live) & sitcoms.

PROGRAM MARKETING ASSOCIATES INC.

60 E. 42nd St.
Suite 1701
New York, NY 10165
Phone: 212-687-5755
A.S. Goustin
Program syndicator.

PROGRAM SYNDICATION SERVICES INC.

375 Hudson St.
New York, NY 10014-3620
Phone: 212-463-3900
Peggy Green, pres.
Suzanne Crowe, sr. v.p., sales
Karen Morgenbesser, dir., operations
Kathleen Cunningham, account exec.
Distributor of syndicated programming.

PROMARK

777 N. Palm Canyon Dr.
Palm Springs, CA 92262
Phone: 619-322-7776
Fax: 619-322-6440
David Levine, pres.
Debra Romero, v.p., national sales
Carla Miller Isaac, dir. of operations
TV syndication; national spot sales.

PROSEV TELEVISION

10935 Estate Lane
No. 100
Dallas, TX 75238
Phone: 214-343-1400
John Humphrey, special products dir.
Sports & documentaries.

PUBLIC MEDIA INCORPORATED TELEVISION

5547 N. Ravenswood Ave.
Chicago, IL 60640
Phone: 312-878-7300
Eileen Oeser, promotion dir.

PUNCH FILMS INC.

790 Riverside Dr.
Apt. 10 E
New York, NY 10032
Phone: 212-234-6776
Louis Bunin, pres.
Florence Bunin, treas.
Michelle Cousin, secy.
Animation; producer of industrial & educational films, TV film/tape series, film/tape spot commercials, film programs on order & theatrical shorts.

PYRAMID FILMS CORP.

Box 1048
Santa Monica, CA 90406
Phones: 213-828-7577; 800-421-2304
Fax: 213-453-9083
Telex: 678262
J. Randolph Wright, exec. v.p.
Jean Philips, mktg. dir.
Denise Adams, gen. mgr.
Penny Rembert, special licensing mgr., stock footage
Art Passante, international mktg. & licensing
Distributes all subject short films & videotapes; supplies stock footage; licenses programs to cable & pay TV.

QED ENTERPRISES

(Div. of QED Communications)
4802 Fifth Ave.
Pittsburgh, PA 15213
Phone: 412-622-1300
Fax: 412-622-1488
Telex: 710-664-2097
Lloyd Kaiser, pres.
Thomas Skinner, exec. v.p.
Jay Rayvid, sr. v.p.
James Rogal, dir.
John Cosgrove, v.p., operations
Producer & supplier of programming for TV & radio.

QINTEX ENTERTAINMENT INC.

(An HRI Group Inc. Co.)
345 N. Maple Dr.
Suite 210
Los Angeles, CA 90210
Phone: 213-281-2600
Fax: 213-273-9453
Telex: ROACH/DEE 887855

Robin French, chmn.
Hal Gaba, vice chmn.
Jonathan Lloyd, pres.
Ted MacKinney, chief financial officer

Branch Office:

NEW YORK, NY 10019: 720 Fifth Ave., Ninth Floor. Phone: 212-977-9001. Telex: HALMIUR 262338. Fax: 212-977-9049.
Active domestically & internationally in network TV, pay TV, cable, home video & first-run syndication.

QUANTUM MARKETING INTERNATIONAL INC.

550 Pinetown Rd.
Suite 350
Fort Washington, PA 19034
Phone: 215-283-0871
Fax: 215-283-0129
Kevin Harrington, pres.
Production & distribution of 30 min. TV commercials for cable & broadcast.

QUARTET FILMS INC.

12417 Ventura Blvd.
Studio City, CA 91604
Phone: 818-509-0100
Michael R. Lah, pres.
Producer of animated & live commercials.

QUARTET INTERNATIONAL INC.

20 Butternut Dr.
Pearl River, NY 10965
Phone: 914-735-8700
Harvey Chertok, pres.
Barbara A. Chertok, v.p.
Producer & distributor of films & TV film/tape series; exporter of films; film buyer; importer of films & TV film series; TV rights.

RADIO & TELEVISION PACKAGERS INC.

9 E. 40th St.
New York, NY 10016
Phone: 212-532-1711
Fax: 212-889-1745
Telex: 429560 CAYTON
William D'Arcy Cayton, exec.
Producer & distributor of animated features, series & programs.

RADIOTELEVISION

10-Somosaguas
C/Saturno
Madrid, 28023
Spain

CARL RAGSDALE ASSOCIATES LTD.

4725 Stillbrooke
Houston, TX 77035-4911
Phone: 713-729-6530
Carl V. Ragsdale, pres.
Producer of industrial & educational films; religious films; motion picture shorts; film programs on order & theatrical shorts; editing & writing services.

RAI CORP.

1350 Ave. of the Americas
New York, NY 10019
Phone: 212-975-0200
Joseph Bologna, office mgr.
U.S. distribution of Italian TV programming.

RALEIGH STUDIOS

650 N. Bronson Ave.
Hollywood, CA 90004
Phone: 213-466-3111
Fax: 213-871-4428
Fred Jordan, pres.
Tom McGovern, v.p.
Norm Barnett, v.p.
Gary Christensen, mgr., post production
Film & television facilities for lease; grip & electrical services; post production facilities including screening rooms & montage editing.

RAYCOM SPORTS & ENTERTAINMENT

Raycom Management Group
801 E. Trade St.
Box 33367
Charlotte, NC 28233-3367
Phone: 704-331-9494
Fax: 704-331-7328
TWX: 910 350-9450
Dee Ray, pres.
Rick Ray, chief exec. officer
Richard Giannini, pres., Raycom Management Group
Ken Haines, exec. v.p.
Meade Camp, sr. v.p., station sales & mktg.
Ray Warren, sr. v.p., sales & mktg.
Peter Rolfe, exec. producer, sports

Branch Offices:

NEW YORK, NY 10036: 24 W. 45th St.

DALLAS, TX 75247: 1300 W. Mockingbird Lane, Suite 445.

TARZANA, CA 91356: 18321 Ventura Blvd., Suite 955.

CHICAGO, IL 60611: 401 N. Michigan Ave., Suite 565.
Independent producer & distributor of sports & entertainment programming; markets & organizes events nationally & internationally.

RAYMOND INTERNATIONAL

230 Park Ave.
Suite 1523
New York, NY 10169
Phone: 212-764-1886
Bruce Raymond, pres.
Donovan Raymond, v.p. & gen. mgr.
Producer & distributor of television and theatrical productions on film and tape. Distributor of animation, industrial, educational & foreign language films. Exporter and importer of films and television shows.

REAL-TO-REEL PRODUCTIONS

10 Pennoyer St.
Rowayton, CT 06853
Phone: 203-853-8200
Peter Funt, pres.
Allison Bansak, asst. producer
Producers of TV programs for broadcast & cable; local & national commercials & promotions.

RED RYDER ENTERPRISES INC.

1111 N. Westshore Blvd.
Suite 604
Tampa, FL 33607
Phones: 813-837-8773; 813-837-2311
Fax: 813-831-5126
Shirley Slesinger Lasswell, pres.
Patricia A. Slesinger, v.p.
Literary properties for lease/license.

JAY REDACK PRODUCTIONS

8439 Sunset Blvd.
Suite 107
Los Angeles, CA 90069
Phone: 213-654-3777

REEL MOVIES INTERNATIONAL

8235 Douglas Ave.
Suite 770
Dallas, TX 75225
Phone: 214-363-4400
Fax: 214-739-3456
Telex: 758744
Tom T. Moore, pres.
International distributor of motion pictures, television series & specials including action/adventure films, science-fiction, animation, family, drama, sports & music concerts.

REELTIME DISTRIBUTING CORP.

353 W. 48th St.
New York, NY 10036
Phone: 212-582-5380

Roberta Findlay, pres.
Walter Sear, exec. producer
Producer & distributor of R-rated films for theater & video; sound recording.

REEVES A/V SYSTEMS INC.

227 E. 45th St.
New York, NY 10017
Phone: 212-573-8652
Fax: 212-986-3591
Joan V. Silver, pres.
David Smith, v.p., facilities engineering
Carl Schellenberger, v.p., sales
Erik Thielling, v.p., engineering & design
Henry Carabba, service mgr.
Joseph Brier, sr. technical supervisor
System design, sales & service of broadcast/professional video equipment. Custom installation. Service center on premises.

REEVES COMMUNICATIONS CORP.

708 3rd Ave.
New York, NY 10017
Phone: 212-573-8600
Telex: 6801335
Marvin H. Green Jr., pres. & chief exec. officer
William A. Wetzel, exec. v.p. & chief operating officer
Robert E. Trivers, v.p. & secy.-treas.
Allen Mandel, chief financial officer
Robert C. Winkler, v.p.
Merrill Grant, chmn., Reeves Entertainment Group
TV production & programming.

REMBRANDT FILMS

59 E. 54th St.
New York, NY 10022
Phone: 212-758-1024
Producer of animation, motion picture features & theatrical shorts.

REPUBLIC PICTURES CORP.

12636 Beatrice St.
Los Angeles, CA 90066
Phone: 213-306-4040
Fax: 213-301-0142
Telex: 910-343-7417
Russell Goldsmith, chmn. & chief exec. officer
Charles Larsen, pres., domestic TV distribution
Joe Levinsohn, pres., international distribution
Glenn Ross, v.p., mktg.
Bob Moore, v.p., research
Lee Wedemeyer, sr. dir., mktg.

Branch Offices:

ATLANTA, GA: 404-623-1507. Lisa Woodcock, southeast account exec.

MIDWEST: 817-276-0777. Diana Foster, midwest account exec.

NEW YORK, NY: 212-874-4040. Linda Lieberman, northeast account exec.

WEST: 213-306-4040. Gene Laville, western account exec.
Producer and worldwide distributor of first run, feature films, TV series, cartoons, short subjects & network production.

REUTERS LTD.

1700 Broadway
New York, NY 10019
Phone: 212-603-3300
James L. Outman, deputy mgr., media services

Branch Office:

TORONTO, ONT. M5L 1J1: Box 403, Commerce Court Postal Station. Phone: 416-869-3600. Bill O'Shea, mgr.
Producer & distributor of news.

Program Sources

RHODES PRODUCTIONS

124 11th St.
Manhattan Beach, CA 90266
Phone: 213-379-3686
Jack E. Rhodes, pres.
Ralph V. Cunningham, exec. v.p.
Willis R. Tomlinson, sr. v.p.
Jack E. Rhodes Jr., v.p.
Rhian R. Rhodes, mgr. of special projects
Georgia Woo, sales service dir.
Television syndication.

RICSHER PRODUCTIONS LTD.

Box 34828
Bethesda, MD 20827
Phone: 301-469-6481
Sheryl Levy, pres.
Richard C. Levy, v.p.
Distributor of motion picture features & foreign language films; producer of TV documentaries, film programs on order & theatrical shorts; importer of films; satellite TV consultants; international program marketing.

RIVIERA PRODUCTIONS

31628 Saddletree Dr.
Westlake Village, CA 91361
Phone: 818-889-5778
Will Zens, pres.
Jan Elblein, v.p.
Bill Schaefer, sales
Frank Johnson, mktg.
Film production/theatrical; music library.

RKO PICTURES

1801 Ave. of the Stars
Suite 448
Los Angeles, CA 90067
Phone: 213-277-0707
Mai Arnold, dir., operations

Branch Offices:

AUSTRALIA: RKO Pictures, Suite 4, Level 48, Australia Square, George St., Sydney NSW 2000. Phone: 01-61227-1152.

ENGLAND: RKO Pictures (UK) Ltd., 33 Dover St., London W1X 3RA. Phone: 01-629-4799. Producer & distributor of motion picture features & TV film/tape series.

ROCK SOLID PRODUCTIONS

801 S. Main St.
Burbank, CA 91506
Phone: 818-841-8220
Fax: 818-841-4596
Geoffrey Leighton, pres.
David Griffin, chief exec. officer
Cindy Giannini, production mgr.
David Anderson, sr. editor
Harris Bardfield, engineer supervisor
Lesley Clark, controller
Igor Kay, video tech.
Film & videotape production & post production services; digital audio recording; multitrack interlock audio.

THE PETER RODGERS ORGANIZATION LTD.

Box 2759
Beverly Hills, CA 90213
Phone: 213-934-1516
Fax: 213-935-3596
Stephen M. Rodgers, pres. & chief exec. officer
Noah Jacobs, v.p.
Holly Downs, mktg.

Branch Office:

FLORAL PARK, NY 11005: 270-09X Grand Central Parkway, Phone: 718-631-2898. Worldwide television film and program distributors; consultants and representatives.

RICHARD H. ROFFMAN ASSOCIATES

697 West End Ave.
Suite 6A
New York, NY 10025

Phones: 212-749-3647; 212-749-3648
Richard H. Roffman, pres.
Don Lester, v.p.
John Bowman, v.p., sales
Producer of video & film programming; public relations & publicity; talent representation; attorneys.

THE ROLAND CO.

1202 Bishopsgate Way
Reston, VA 22094
Phones: 703-450-6272; 703-444-2429
David Roland, pres.
TV production and publishing services.

GLENN ROLAND FILMS

10711 Wellworth Ave.
Los Angeles, CA 90024
Phone: 213-475-0937
Claudette Roland, exec. producer
Glenn Roland, dir., cameraman, exec. producer
Producer of film/video commercials, film programs on order & theatrical shorts; producer & distributor of TV film/tape series, industrial & educational films, feature films & open-end film commercials (made for TV); distributor of motion picture features & shorts; kinescope; recording facilities; stock footage; studio facilities for rent; TV rights; animation.

WARREN ROSENBERG VIDEO SERVICES INC.

308 E. 79th St.
New York, NY 10021
Phone: 212-744-1111
Warren Rosenberg, pres.
Video service organization.

ROSENFILM

5 E. 57th St.
12th Floor
New York, NY 10022
Phone: 212-758-7792
Mel Rosen, pres.
Movie production & distribution.

ROBERT ROSENHEIM ASSOCIATES

71 Jackson Rd.
Box 366
Sharon, CT 06069
Phone: 203-364-0050
Fax: 203-364-5577
Robert Rosenheim, pres./owner
Classic feature films & older television series.

JACK ROURKE PRODUCTIONS

Box 1705
Burbank, CA 91507
Phone: 818-843-4839
Jack Rourke, pres.
Producer of industrial & educational films; TV film/tape series & spot commercials; live & filmed shows.

ROWE INTERNATIONAL INC.

(Customusic Div.)
75 Troy Hills Rd.
Whippany, NJ 07981
Phone: 201-887-0400
Fax: 201-887-2851
Telex: 219052
Arnold Greenhut, pres.
Jerry Hejtmanek, v.p.
Beverly LaForte, sales mgr.
On premise background music systems with background & foreground libraries.

ROYAL COMMUNICATIONS INTERNATIONAL

222 Sierra Rd.
Ojai, CA 93023
Phone: 805-646-7866
Fax: 805-646-3600
Thomas F. Horton, pres.
Michael Magrutsch, v.p.
Tom F. Horton Jr., v.p., productions

European Office:

AUSTRIA: Huschkagasse 20, A-1190 Vienna.
Phone: 222-321-154. Fax: 1-3211547. Telex: 75210465 MDENT. Vincent Turco, mktg. mgr.
Producer of documentaries, specials & docudramas; distributor of foreign programming; U.S. & foreign rights.

RUBICON CORP.

4967 S.W. 75th Ave.
Miami, FL 33155
Phone: 305-663-3204

RUSH ASSOCIATES

2901 W. Alameda Ave.
Burbank, CA 91505
Phone: 818-954-2551
Herman Rush
Produce & distribute TV & original programming to home video.

RW PRODUCTIONS

Box 711005
Houston, TX 77071
Phones: 713-265-1822; 713-829-3883
(mobile phone)
Bob Williams, producer/director

SABAN INTERNATIONAL

4000 W. Alameda
Burbank, CA 91505
Phone: 818-972-4800
Fax: 818-972-4895
TWX: 910-499-1466
Stan Golden, pres.

Branch Office:

SWITZERLAND: Churerstrasse 24, CH-8808 Pfaffikon.
International distributor of feature films, TV movies, series, miniseries & documentaries.

SACRED HEART PROGRAM INC.

3900 Westminster Place
St. Louis, MO 63108
Phones: 314-533-0320; 800-747-7892
Fax: 314-533-0335
Michael Tueth S.J., pres.

Don Merl, radio mktg. mgr.
Steve Hoerr, TV mktg. mgr.
Production & syndication of religious TV & radio features, format range from 90 sec. to half-hour programs.

SAGE ENTERTAINMENT ENTERPRISES CORP.

555 Madison Ave.
New York, NY 10022
Phone: 212-750-1913
Fax: 212-838-7993
Richard W. Sage, pres.
Pamela Mobilier, v.p.
Brigid Sheehan, v.p., sales
Marketing, promotion & production planning for motion picture & theatre industries. Distributor of theatrical films.

SANDBANK FILMS CO. INC.

140 Old Saw Mill River Rd.
Hawthorne, NY 10532
Phone: 914-747-2500
Henry Sandbank, dir.
D. Jonathan Kamen, exec. producer
Film production.

SATELLITE NETWORK SYSTEMS

3415 University Ave. SE
Minneapolis, MN 55414-3365
Phone: 612-642-4592
Fax: 612-642-4593
Telex: 59-0244
TWX: 6279-0871
Paul R. Heinerscheid, pres. & chief exec. officer
Ned Van Hamm, exec. v.p.
Susan Broadribb, network coordinator
Paul R. Tatge, Chicago representative
Satellite services including transponders, fixed & mobile uplink services & encryption;

complete business television networks, creative services & satellite distribution to networks.

SCANLINE VIDEO

One China Basin Bldg.
San Francisco, CA 94107
Phone: 415-777-9777
Fax: 415-777-9219
Telex: 5101007487/SCANLINE
Robert Dehlendorf, pres.
James Wickett, v.p., planning & development
Producer, packager & developer of programming.

DAVID SCHAEFER & CO.

One Mill St.
Chace Mill/East
Burlington, VT 05401
Phone: 802-864-3131
David Schaefer, pres.
Writer & producer of public relations videos. Assists in cable placements & publicity. Full service available from scripting through mass duplication and telemarketing.

SCHAEFER/KARPF PRODUCTIONS

3500 W. Olive Ave.
Suite 730
Burbank, CA 91505
Phone: 818-953-7770
Merrill H. Karpf, exec. producer
George Schaefer, producer & dir.
Producer of motion picture features & TV film/tape series.

LOU SCHEIMER PRODUCTIONS

21300 Victory Blvd.
Suite 670
Woodland Hills, CA 91367
Phone: 818-884-2810
Fax: 818-884-1824
Lou Scheimer, pres.
Animation studio for television series, feature films & specials.

SCHIFF-JONES LTD.

215 E. 68th St.
Suite 10E
New York, NY 10021
Phone: 212-288-5115
Telex: VISAG 420565
Charlotte Schiff-Jones, pres.
Michelle Kimmelman, v.p.
Producer & distributor of TV film/tape series; film programs on order.

ROBERT SCHULLER MINISTRIES

13280 Chapman Ave.
Garden Grove, CA 92640
Phone: 714-971-4101
Phil Roberts, exec. producer

MURRAY SCHWARTZ ENTERPRISES

4000 Warner Blvd., Producers 1
Suite 208
Burbank, CA 91505
Phone: 818-954-2901
Fax: 818-954-4241
Murray Schwartz, pres.
Television & feature film production & syndication.

SEAR SOUND

353 W. 48th Street
6th Floor
New York, NY 10036
Phone: 212-582-5380
Walter Sear, pres.
Roberta Findlay, gen. mgr.
William Titus, engineer
Lane Craven, asst. engineer
Original & library film music; recording & film mix studio; 48-track sound recording; film sound services.

ZANE SEGAL PRODUCTIONS

2100 West Loop South
Suite 608
Houston, TX 77027
Phone: 713-621-2000
Fax: 713-963-0738
Zane Segal, pres.
Susan Segal, v.p.
Writer, producer & distributor of entertainment and educational video projects.

SELECT MEDIA COMMUNICATIONS

885 Third Ave.
Suite 1220
New York, NY 10022
Phone: 212-355-0033

SEPTEMBER PRODUCTIONS

1 Appleton St.
Boston, MA 02116
Phones: 617-482-9900; 212-473-9595 (NY)
Dan Driscoll, pres. & dir.
Bill Near, exec. producer
Bill Cuccinello, dir.
John Goodman, dir.
Liza Sherrill, dir., mktg.
Producer of 35mm television commercials and high-end industrial films.

SESAC INC.

156 W. 56th St.
New York, NY 10019
Phone: 212-586-3450
Fax: 212-397-4682
Alice H. Prager, chmn.
Vincent Candilora, pres. & chief exec. officer
W. F. Myers, v.p.
Charles Scully, v.p. & secy.

Branch Office:

NASHVILLE, TN 37203: 55 Music Square E.
Phone: 615-320-0055.
Performing rights society; music library.

SEVEN NETWORK AUSTRALIA

10100 Santa Monica Blvd.
Suite 2060
Los Angeles, CA 90067
Phone: 213-553-3345
Fax: 213-553-4812
Telex: 215614 SEVN UR
Anthony Barnett, bureau chief
Zane Bair, U.S. rep.

Branch Office:

NEW YORK, NY 10019: 720 Fifth Ave., 9th Floor.
Phone: 212-397-8376. Telex: 262338.
Fax: 212-977-9049.
News transmission to Australia; purchase/sale of feature programs.

SFM MEDIA CORP.

SFM Entertainment Division
1180 Ave. of the Americas
New York, NY 10036
Phone: 212-790-4800
Fax: 212-790-4823
TWX: 710-581-2874
Stan Moger, pres., SFM Entertainment
Jordan Ringel, exec. v.p., business affairs
Maria Carayas, v.p., client services & station relations
Amy Sauertieg, dir., creative services
Cyndy Wynne, mgr., program sales
Pat Graney, mgr., contracts
Jerry Rettig, mktg.
Brian Wynn, account exec.
Creates, sells & distributes programming for syndication.

JOSEPH SIEGMAN INC.

6922 Hollywood Blvd.
Suite 407
Los Angeles, CA 90028
Phone: 213-276-1014
Joseph M. Siegman, pres.

Michael Mordye, v.p.
Producers of syndicated & network programming; packagers of live-theater comedy entertainment.

SILVERBACH-LAZARUS GROUP

9911 W. Pico Blvd.
Suite PH-M
Los Angeles, CA 90035
Phone: 213-552-2660
Fax: 213-552-9039
Telex: 181-284 TV REPS LSA
Alan Silverbach, chmn.
Herb Lazarus, pres.
George Blaug, v.p., London
Betty Jane Metz, dir., domestic distribution
Nicole Wonica, dir., foreign distribution

Branch Office:

NEW YORK, NY 10151: Sherwood Equities,
745 Fifth Ave., 17th Floor. Phone:
212-370-9130. Toby Rogers, sr. v.p.
TV syndication & production; U.S. & foreign representation.

SILVERSPUR SYNDICATION INC.

3 Dallas Communications Complex
Suite 212A, LB 91
Irving, TX 75039-3510
Phone: 214-869-2462
Fax: 214-556-9526
Telex: 249626 LPIX UR
I. Joseph Pope, pres.
Leellen P. Childers, v.p., program development
David R. King, v.p., syndication & sales
Television programming distribution & sales.

62nd STREET PRODUCTIONS

2080 Peachtree Industrial Court
Suite 115
Atlanta, GA 30341
Phone: 404-455-1973
Kim A. Anderson, pres.
Nels A. Anderson, v.p.
Steve Brinson, v.p.
Robert M. Callner, dir., mktg./sales
TV commercial production company; provide directors specializing in tabletop, fashion, cars, food, dialogue, humor, time lapse, kids, special effects & music videos.

SKAGGS TELECOMMUNICATIONS SERVICE

5181 Amelia Earhart Dr.
Box 27477-84127
Salt Lake City, UT 84116
Phone: 801-537-1427
Brent Feulner, v.p. & gen. mgr., production services
Glen Worthington, v.p., U.S. Satellite Corp.
Dave Huls, mgr., operations
Rick Larsen, dir., sales & mktg.
Tim Nelson, dir., film
Producer of animation, industrial & educational films, open-end film commercials (made for TV), motion picture shorts, TV film/tape series & spot commercials, slides, slide film commercials; music library; studio facilities for rent; editing & recording services; post-production; film-to-tape transfers; color corrections; audio services; duplications.

S.K.S. PRODUCTIONS INC.

Box 2510
Santa Fe, NM 87501
Phones: 505-983-7575; 505-983-3495
Gordon Knox, pres.
N. C. Knox, v.p.
David Brooks, sales

Branch Office:

PRINCETON, NJ 08540: Box 709.
Producer of feature films for theatrical & TV release; TV series & documentaries.

DAVID A. SMIRNOFF

17624 Parthenia St.
Northridge, CA 91325
Phone: 818-349-9518
Consultation on all phases of film production.

KEN SNYDER ENTERPRISES

485 Hot Springs Rd.
Santa Barbara, CA 93108
Phone: 805-969-1807

SOMAT PUBLISHING LTD.

157 W. 57th St.
New York, NY 10019
Phone: 212-581-0910
Edward Thomas, pres.

SOUNDTRACK RECORDING STUDIOS

77 N. Washington St.
Boston, MA 02114
Phone: 617-367-0510

SOUTHERN BAPTISTS' RADIO & TELEVISION COMMISSION

International Communications Center
6350 W. Freeway
Fort Worth, TX 76150
Phone: 817-737-4011
Richard McCartney, pres.
Bob Thornton, v.p., production
Mike Wight, v.p., media services/affiliate relations
Producer & distributor of religious films & TV film/tape series; cable TV program service.

SOUTHLAND VIDEO VISIONS INC.

3255 Cahuenga Blvd.
Suite 200
Hollywood, CA 90068
Phone: 213-851-1190
Fax: 213-851-2475
Jerome Kurtz, pres.
Judie Rodgers, dir., operations
Randal W. Ridges, sr. account exec.
James Hardy, sales
Sean McMahon, sales
Duplication; standards conversions (all sizes & formats); film-to-tape transfers.

SOUTHWEST FILM LABORATORY INC.

3024 Fort Worth Ave.
Dallas, TX 75211
Phone: 214-331-8347
Jeff Hoppenstein, v.p. & gen. mgr.
Bettie LaJoie, v.p.
Videotape-to-film transfer service; laboratory facilities & services; music library; recording facilities; film editing; sound recording & mixing services.

RICK SPALLA VIDEO PRODUCTIONS

1622 N. Gower St.
Hollywood, CA 90028
Phone: 213-469-7307
Rick Spalla, pres., exec. producer
Jeff Spalla, v.p., production supervisor
Michael Anthony Spalla, music dir.

Branch Office:

NEW YORK, NY 10036: 301 W. 45th St.
Phone: 212-765-4646. Anthony J. Spalla, producer & dir.
Full videotape & film production facilities; taping, editing, pre- & post-production.

SPANISH TELEVISION SYSTEMS INC.

1625 Palo Alto St.
2nd Floor
Los Angeles, CA 90026
Phone: 213-962-9520
Fax: 213-962-2724
Carlos E. J. Alvarado, pres. & gen. mgr.

Branch Office:

HOLLYWOOD, CA 90028: 6290 Sunset Blvd., Suite 1700.
Producer of TV film/tape series; exporter of films; importer of TV film series.

SPANISH TELEVISION SERVICES INC.

2044 Cotner Ave.
Los Angeles, CA 90025
Phone: 213-477-5822
Fax: 213-479-5771
Telex: 261770 STS UR
Omar Romay, pres.
Hector Llorens, dir., international sales
Luci Anguiano, sales asst.

Branch Office:

MIAMI, FL 33143: 8655 S. W. 74th Terrace.
Phone: 305-596-3140. Fax: 305-596-3198.
Telex: 3778567 STS MI
International distributor for Ch. 9, Telearte Buenos Aires, Argentina.

SPECIALTY VIDEO MARKETING LTD.

274 Westport Rd.
Wilton, CT 06897
Phone: 203-454-5910
Paul J. Caravatt Jr., pres. & chief exec. officer
Charles F. Rattigan, sr. v.p., productions
John B. Jaxheimer, sr. v.p., operations
Patrick J. Bohan, sr. v.p., international
John N. Carpenter, sr. v.p., advertising
Edward L. Woodyard, dir., corp. communications
Full service TV production & distribution of videotapes.

SPECTRA IMAGE SYSTEMS INC.

2040 N. Lincoln St.
Burbank, CA 91504
Phone: 818-842-1111
Michael G. Sayovitz, pres.
Gary Matz, v.p.
Sharon Dennison, production mgr.
Pre-production through post-production special effects/matting facilities.

SPECTRUM MOTION PICTURE LABORATORY

399 Gundersen Dr.
Carol Stream, IL 60188
Phones: 708-665-4242; 800-345-6522
Fax: 708-665-5353
John S. Hancock, pres.
Richard Schuring, v.p.
Motion picture laboratory; printing and processing 16mm motion picture filmstrips & slides (35mm).

SPIRITUAL WORLD NETWORK

150 Hamakua Dr.
No. 332
Kailua, HI 96734
Phones: 808-522-5100; 808-335-6060
Don Smith, pres.
Ramu Re, exec. v.p.
Marti Barham, dir.
Laura Sturgis, dir.
Seido Francavilla, dir.
Production & distribution of spiritual programming in TV and radio format. Also distributes Spiritual World Network News for TV and radio newscasts.

SPORTLITE FILMS/VIDEO

Box 81143
Chicago, IL 60681-0143
Phone: 312-477-1517
Alfred D. LeVine, gen. mgr.
Phil Cane, production mgr.
Jack Paige, sales
Rod Steel, coordinator
Distributor of animation, industrial & educational films, newsreels, open end film commercials (made for TV), foreign language films, kinescope, news, film/tape spot commercials, slides, slide film commercials & stock footage; pro sports & 'how to' sports videos.

Program Sources

SPORTS LEGENDS INC./BERL ROTFELD PRODUCTIONS INC.

27 City Line Ave.
Bala Cynwyd, PA 19004
Phone: 215-664-6595
Fax: 215-667-8729
Telex: 4994934
Berl Rotfeld, pres.
Lisa Jacobs, v.p., syndication
Carol Hubmaster, sales
Production & syndication of sports programming.

SPR NEWS SOURCE INC.

5165 Shady Island Rd.
Mound, MN 55364
Phone: 612-474-1064
Fax: 612-474-6488
Jack Hansen, pres.
Arden Hansen, v.p.
Documentaries, news services & inserts.

STERLING COMMUNICATIONS

1087 Elm St.
Suite 403
Manchester, NH 03101
Phone: 603-625-1680
Susan Greene, v.p., sales & mktg.
Jim Murphy, producer & dir.
Full service video production, specializing in corporate and industrial videos, commercials, sporting and special events programming.

MARTY STOFFER PRODUCTIONS LTD.

300 S. Spring St.
Aspen, CO 81611
Phone: 303-925-5536
Marty Stoffer, pres.
Agnes J. Stoffer, v.p.
Karen Chamberlain, assoc. producer
Wildlife & natural history subjects; producer of film programs.

STREETVILLE PRODUCTIONS

161 E. Grand Ave.
Chicago, IL 60611
Phone: 312-644-1666
Fax: 312-644-8668
James C. Dolan, pres.
Richard Dolan, v.p.
Producer of film/tape spot commercials, open-end film commercials (made for TV), slides & slide film commercials; recording facilities; music library; studio facilities for rent; other services.

MARTHA STUART COMMUNICATIONS INC.

147 W. 22nd St.
New York, NY 10011
Phone: 212-255-2718
Telex: 508937 STUART
Barkley Stuart
Sara Stuart
Vicki Murray-Kurzban, dir., distribution & mktg.
Independent video production & training relating to human affairs.

STUDIO FILM & TAPE INC.

630 Ninth Ave.
8th Floor
New York, NY 10036
Phones: 212-977-9330; 800-992-9330
Telex: 494-4951
Carole Dean, pres.
Alfred Horlitz, used videotape
Bert Longworth, film
Ron Wilson, video sales mgr.

Branch Office:

HOLLYWOOD, CA 90038: 6674 Santa Monica Blvd. Phones: 213-466-8101; 800-824-3130.
Sherie Finholdt, videotape; Toni Robertson, film; Brett Mercurio, purchasing, used tape.
Distributor of new & used videotape; surplus & new film.

SUDBOROUGH PRODUCTIONS

8548 Minuet Place
Panorama City, CA 91402-3833
Phone: 818-895-1194
Richard Sudborough, owner & pres.
Janet Hartnett, owner
Angela Thompson, sales
Film & video production, duplicating, film-to-tape transfers; 16 track music studio production.

SULLIVAN PRODUCTIONS INC.

340 W. Main St.
Missoula, MT 59802
Phone: 406-721-2063
Robert H. Precht, pres.

SUNBOW PRODUCTIONS

130 Fifth Ave.
New York, NY 10011
Phone: 212-337-6100
Paul Kurnit, exec. v.p.

SUN TELEVISION

2055 Arizona Ave.
Box 271
Yuma, AZ 85364
Phone: 602-783-3333
Fax: 602-343-1009
Sam Pepper, pres.
Paul Senita, gen. mgr. & program coordinator
Joe Provenzano, sales mgr.
Local origination, special sporting events, informational programming; produce local video spots. Local insertion on CNN, ESPN, MTV & USA Network.

SURVIVAL ANGLIA LTD.

113 Park Lane
Brook House
London W1Y 4DX
United Kingdom
Phone: 01-321-0101
Fax: 01-493-2598
Telex: 299689
Lord Buxton, chmn.
Olwen Gillespie, information officer
Producer of wildlife films for television.

HACK SWAIN PRODUCTIONS INC.

1185 Cattleman Rd.
Sarasota, FL 34232
Phone: 813-371-2360
Tony Swain, pres.
Mike Swain, v.p.
Production & post-production facilities in 16mm film & 3/4-in. video for educational, industrial, documentaries & commercials. 35 & 65/70mm motion pictures.

ALLEN SWIFT INC.

888 Seventh Ave.
New York, NY 10106
Phone: 212-246-1824
Allen Swift, pres.
Cal A. Stadlen, gen. mgr.
Producer of industrial & educational films; producer & distributor of open-end film commercials (made for TV); animation; music library.

SYDNEY BOX ASSOCIATES LTD.

52 Queen Anne St.
London W1M 9LA
England
Phone: 01-935-1186
Betty E. Box, dir.
D. G. Truscott, dir.

SYNDICOM ENTERTAINMENT GROUP

65 Music Square W
Nashville, TN 37203
Phone: 615-327-0110
Fax: 615-320-7473
Jane D. Grams, v.p. & gen. mgr.
Distribution of syndicated, cable & network series.

TALENT EXCHANGE

2289 Fifth Ave.
Suite 0-5
New York, NY 11037-1702
Phone: 212-586-6300

TANNEBRINE ROSE ASSOC. INC.

4720 Vineland Ave.
No. 330
North Hollywood, CA 91602-1222
Phone: 213-363-3464
Fax: 213-363-3542
Bill Tannebrine, pres.
David Brayton, exec. producer
Joni Walker, production mgr.
Cathi Cariton, producer
Jeff Tannebrine, producer
Roger King, business mgr.
Regina Wilson, sales rep.
Producer of TV commercials, corporate image & marketing films, sales & industrial training films.

TAPE-FILM INDUSTRIES

619 W. 54th St.
Fifth Floor
New York, NY 10019
Phone: 212-708-0500
TWX: 710-581-2818
Charles A. Ahto, pres.
Donald J. Wilson, customer service mgr., NY
Tom Jones, warehouse mgr.

Branch Offices:

CHICAGO, IL 60610: 640 N. LaSalle St.
Phone: 312-951-6700. Frank Cimmarusti, branch mgr.

LOS ANGELES, CA 90038: 941 N. Highland Ave.
Phone: 213-461-3361. Bobbie Rose, branch mgr.

Warehouse Facilities:

NEWARK, DE 19713: 361-B Bellevue Rd.

SECAUCUS, NJ 07094: Rte. 3 & Wood Ave.
TV program & commercial post production & distribution; film, tape & slide procurement; reports, shipping, inventory & storage systems; computerized services.

TECHNISONIC STUDIOS INC.

(Div. of Rosenthal Productions)
500 S. Ewing St.
Suite G
St. Louis, MO 63103
Phone: 314-533-1777
Linda D. Schumacher, exec. v.p. & gen. mgr.
Roel van de Winjaard, v.p., dir. & producer
Robert Brose, v.p.
Full service audio, video & film facility specializing in commercial, industrial & corporate production.

TECHNOLOGY SERVICE CORP.

(Commercial Operations Div.)
2950 31st St.
Santa Monica, CA 90405
Phone: 213-450-9755
Fax: 213-452-3175
TWX: 910-343-6587
Raymond Durand, mgr.
Weather radar color TV display systems; remote National Weather Service (NWS); color radar displays & dial-up radar display.

THE TEL A CAST GROUP

Drawer Q
Griffin, GA 30224
Phone: 404-229-6231
Fax: 404-229-5225
Jim Bennett, pres.
Jim Mitchell, v.p. & gen. mgr.
Randy Davidson, syndication dir.
Half-hour TV program; weekly series on gardening and backyard projects, TV commercials.

TELECINE FILM STUDIOS INC.

Rte. 2
Box 7A1
Winterset, IA 50273
Byron L. Friend, pres.
Producer of film/tape spot commercials, film programs on order & TV film/tape series; producer & distributor of industrial & educational films & newsreels; animation; news; stock footage; studio facilities for rent.

TELECOM PRODUCTIONS INC.

2300 Peachford Rd.
Suite 3000
Atlanta, GA 30338
Phone: 404-455-4666
Fax: 404-455-3938
Budd O. Libby, pres.
Derek P. Borg, v.p.
Retail sales promotion company.

TELEFILM CANADA

144 S. Beverly Dr.
Suite 400
Beverly Hills, CA 90212
Phone: 213-859-0268
Sam Wendel, dir.

TELEGENIC PROGRAMS INC.

20 Holly St.
Suite 300
Toronto, Ont. M4S 3B1
Canada
Phone: 416-484-8000
Fax: 416-484-8001
Telex: 06-23326
H. Lawrence Fein, pres.
Distribution of television programming.

TELEMEDIA

2025 Royal Lane
Suite 300
Dallas, TX 75229
Phones: 214-243-2290; 800-521-8683
Fax: 214-243-2930
Harry Nyce, national sales mgr.
Syndicator of feature film classics, television series & Spanish programming.

TELE-MISSIONS INTERNATIONAL INC./FAITH-ON-FOCUS PRODUCTIONS

Box 563
Valley Cottage, NY 10989
Phones: 914-268-9222; 914-268-3000
Ron DeVries, pres.
Donald Frick, exec. v.p.
Gordon S. Anderson, exec. dir.
Gordon S. Anderson Jr., assoc. dir.

Studio & Production Offices:

VALLEY COTTAGE, NY 10989: Corner Kings Hwy. & Park Ave.
Producer & distributor of religious TV/radio series & videos for television.

TELEMOUNT PICTURES INC.

Box 1106
Santa Monica, CA 90406
Henry B. Donovan, pres.
Producer & distributor of motion picture features, motion picture & video cassette shows.

TELE-MUNCHEN

Kausingerstrabe 25
D-8000 Munchen 2
West Germany

TELEMUNDO CHANNEL 2

G.P.O. Box W
San Juan, PR 00936

TELEMUNDO GROUP INC.

1740 Broadway
17th Floor
New York, NY 10019
Phone: 212-492-5691
Saul P. Steinberg, pres.

Donald G. Raider, exec. v.p., chief operating officer
 Carlos Barba, sr. v.p., programming & promotion
 Peter A. Housman II, sr. v.p., treas. & chief financial officer
 W. Gary McBride, v.p., mktg. & sales
 Carmen Matthews, mgr., affiliate relations
 Producer & distributor of Spanish programming, novellas, movies, news, sports & documentaries.

TELESCENE INC.

3487 West 2100 South
 Salt Lake City, UT 84119
 Phone: 801-973-3140
 George C. Hatch, pres.
 Jeffrey Anderson, gen. mgr.
 Denis Hopkinson, sales mgr.
 Libby Peterson, sales rep.
 Producer of film/tape spot commercials, industrial & promotional film & tape; film & tape programs on order.

TELESCREEN INC.

Box 821
 Garden Grove, CA 92642-0821
 Phone: 714-534-1100
 Kazuo Takeda, gen. mgr.

TELEVENTURES

1925 Century Park E.
 Suite 2140
 Los Angeles, CA 90067
 Phone: 213-785-0111
 Fax: 213-203-0267
 Telex: 697 4927
 Patrick J. Kenney, pres. & chief exec. officer
 William A. Kunkel IV, pres., domestic distribution
 Douglas Friedman, v.p., advertising & promotion
 Drew J. Hallmann, v.p., research
 International & domestic television distribution; TV series; movies & theatrical films for television.

THE TELEVISION DISTRIBUTION CO. INC.

Box 2607
 Southampton, NY 11968
 Phone: 516-728-0941
 Barbara Hosie O'Daly, pres.
 Lawrence P. O'Daly, v.p. & national sales mgr.
 Producer of film/tape spot commercials & film programs on order; international producer & distributor of TV film/tape series for broadcast & cable; handles made-for-syndication series.

TELEVISION LATINA INC.

550 Biltmore Way
 9th Floor
 Coral Gables, FL 33134
 Phones: 305-442-3421; 305-442-3418
 Fax: 305-447-1389
 Telex: 448127 FINSERUI
 Benjamin Perez, pres.
 Cesar Diaz, v.p.
 Rafael Vazquez, sales dir.
 Agustin Ramis, dir.
 Distributor of Spanish TV film/tape series.

TELEVISION PARTNERS UNLIMITED INC.

1539 N. Wells
 4th Floor
 Chicago, IL 60610
 Phone: 312-951-6874
 Fax: 312-951-6964
 Walter Leaphart Jr.
 Richard Grove

TELEVISION PROGRAM ENTERPRISES/ OPERATION PRIME TIME

875 Third Ave.
 New York, NY 10022
 Phone: 212-759-8787

Al Masini, chmn.
 Philbin S. Flanagan, pres. & gen. mgr.
 Mary Jane Hastings, v.p., operations
 Noreen Donovan, dir., program development
 Pattie Barbera, dir., creative services
 Kerry Boehme, dir., station relations
 TV production.

THE TELEVISION SYNDICATION CO. INC.

501 Sabal Lake Dr.
 Suite 105
 Longwood, FL 32779
 Phone: 407-788-6407
 Fax: 407-788-6407
 Cassie M. Yde, pres.
 Domestic and overseas syndication and distribution of television programming.

TELEWIDE SYSTEMS INC.

118 E. 65th St.
 New York, NY 10021
 Phone: 212-628-8600
 Fax: 212-879-8471
 Bernard L. Schubert, pres.
 Distributor of motion picture features & foreign language films.

TELEWORLD INC.

245 W. 55th St.
 New York, NY 10019
 Phone: 212-489-9310
 Fax: 212-262-9395
 Telex: 421853 TWORLD
 Robert Seidelman, pres.
 Distributor of TV series, miniseries, animation & motion picture features.

TELIC INC.

317 W. 89th St.
 New York, NY 10024
 Phone: 212-595-7078
 Elwood Siegel, pres. & exec. dir.
 Producer of film programs on order, TV film/tape series, industrial & educational films & theatrical shorts; sales representative.

TEMPO ENTERPRISES INC.

c/o WestMarc Cable Group Inc.
 4643 S. Ulster St.
 Suite 400
 Denver, CO 80237
 Phone: 918-496-3200
 Fax: 918-481-1430
 Barry A. Brune, pres.
 Gary W. Young, treas.
 Sharon Metz, mktg. mgr.
 Southern Satellite Systems Inc. (subsidiary of Tempo Enterprises Inc.). Resale common carrier for WTBS Atlanta, GA.

T.H.A. MEDIA DISTRIBUTORS LTD.

1100 Homer St.
 Vancouver, B.C. V6B 2X6
 Canada
 Phone: 604-687-4215
 Fax: 604-688-8349
 John Howe, pres.
 Roberta Colombin, managing dir.
 Distributor of documentaries, features, television, educational & non-theatrical programming & home video.

THAMES TELEVISION INTERNATIONAL

31 W. 56th St.
 New York, NY 10019
 Phone: 212-245-4680

THINK ENTERTAINMENT

12725 Ventura Blvd.
 Suite J
 Studio City, CA 91604
 Phone: 818-509-5982
 Fax: 818-509-7720
 Shelley Duvall, chmn. & chief exec. officer
 Dennis Miller, pres. & chief operating officer
 Lance Taylor, v.p., creative affairs

James Mullany, chief financial officer
 Producer of specials, series & made for cable movies.

THE :30 AIRBORNE

1111 S. Robertson Blvd.
 Los Angeles, CA 90035
 Phone: 213-278-5600
 Bob Klein, pres.
 James Jackson, sr. v.p., business affairs
 Bruce Littlejohn, exec. producer
 Jim Janicek, creative dir.

Branch office:

ENGLEWOOD, CA 80111: 8745 E. Orchard Rd., Suite 500.
 Television & cable marketing, advertising & promotion; creators of complete custom campaigns including thematic concepts, music, animation & live action.

THOMAS-GILLUM PRODUCTIONS & VIDEO

1350 Manufacturing St.
 No. 103
 Dallas, TX 75207
 Phone: 214-748-5507

TIME LIFE FILMS

(Division of HBO Inc.)
 HBO Bldg.
 1100 Ave. of the Americas
 New York, NY 10036
 Phone: 212-512-1319
 Fax: 212-512-5587

TITUS PRODUCTIONS INC.

211 E. 51st St.
 Penthouse A
 New York, NY 10022
 Phone: 212-752-6460
 Herbert Brodtkin, pres.
 Robert Buzz Berger, v.p.
 Producer of TV film/tape series & film programs on order.

TM COMMUNICATIONS INC.

1349 Regal Row
 Dallas, TX 75247
 Phone: 214-634-8511
 Don Turner, pres.
 Dave Tyler, sr. v.p.
 Betsy Turner, mgr., corp. relations
 Linda Gammon, corp. secy.
 Custom & syndicated station image packages; sales, production & sound effects libraries.

TODAY VIDEO

45 W. 45th St.
 New York, NY 10036
 Phone: 212-391-1020
 Producer of animation, open-end film commercials (made for TV), film/tape spot commercials, slides & slide film commercials; film handlers.

TOEI ANIMATION CO. LTD.

20695 S. Western Ave.
 No. 112
 Torrance, CA 90501
 Phone: 213-533-4087

TOMLIN FILM PRODUCTIONS INC.

27 Washington Ave.
 Sloatsburg, NY 10974
 Phone: 914-753-5592
 Carl A. Tomlin, pres.
 Animation; producer of industrial & educational films, film/tape spot commercials, slides & slide film commercials.

TPC COMMUNICATIONS INC.

Production Plaza
 Sewickley, PA 15143
 Phone: 412-741-4000
 Fax: 412-741-7394
 Telex: 710-668-3879
 TWX: 629-38413

John R. Phillips, pres.
 Charles L. Hobbs III, v.p., sales, distribution services
 Karen J. Kalaska, v.p., finance & administration
 Vincent Falleroni, dir., mktg. & sales
 Paul Eardley, operations mgr.
 Cherry Britanik, production mgr.
 Full service production and post production facility (video & audio); distribution of television programming by tape or satellite; standards conversion; tape duplication.

TRACO ADVERTISING INC.

Box 3286
 Tulsa, OK 74101
 Phone: 918-495-6381
 Walter Haddock Richardson, pres.
 Joan Reynolds, buyer
 Half-hour weekly TV series, half-hour daily series, half-hour weekly radio program.

TRAFICO INC.—See United Methodist Communications

TRANS-AMERICAN VIDEO INC.

1541 N. Vine St.
 Hollywood, CA 90028
 Phone: 213-466-2141
 Larry Kingen, pres.
 Andrew McIntyre, chief exec. officer
 Bob Franchini, v.p., sales
 Daniel Filice, gen. mgr. & account exec.
 Production & post-production services, including audio sweetening; film & video post-production with in-house stage for TV production.

TRANSVUE PICTURES CORP.

5131 Colbath Ave.
 Sherman Oaks, CA 91423
 Phone: 818-990-5600
 Herbert B. Schlosberg, pres.
 Distributor of motion picture features; exporter & importer of films; TV rights.

TRANS WORLD INTERNATIONAL INC.

11755 Wilshire Blvd.
 Suite 850
 Los Angeles, CA 90025
 Phone: 213-473-0411
 Telex: 691474
 Cable: SUPERSTARS
 Robert Bagley, sr. v.p., U.S. production
 Arthur Rosenblum, group v.p.

Branch Offices:

NEW YORK, NY 10021: 22 E. 71st St. Phone: 212-772-8900. Barry Frank, sr. corporate v.p.

CLEVELAND, OH 44114: One Erieview Plaza, Suite 1300. Phone: 216-522-1200.

ENGLAND: The Pier House, Strand in the Green, Chiswick, London W4 3NN. Phone: 01-994-1444.

Producer & distributor of sports programs; TV film/tape series & spot commercials; film programs on order; TV rights

TRAVELVIEW INTERNATIONAL

5630 Beverly Hill
 Houston, TX 77057
 Phone: 713-975-7077
 Telex: 212386 TRVL UR
 Darrell Turner, chmn.
 Gary Garnett, pres.

TRIBECA FILM CENTER

375 Greenwich St.
 Suite 700
 New York, NY 10013
 Phone: 212-941-3885
 Lou Puopolo, dir.
 Scott Siegal, producer
 Producer of film/tape spot commercials; film handlers.

Program Sources

TRIBUNE ENTERTAINMENT CO.

435 N. Michigan Ave.
Suite 1982
Chicago, IL 60611
Phone: 312-222-4441
Sheldon Cooper, pres.
Donald L. Hacker, exec. v.p.
David Sifford IV, v.p., mktg. & sales
Joseph Antelo, v.p. & exec. producer
Bill Lyall, v.p., administration
Clark Morehouse, v.p., media sales
Producer, distributor & syndicator of programs for TV.

TRIBUNE FILMS INC.

303 Fifth Ave.
Room 1908
New York, NY 10016
Phone: 212-689-3180
Roma Streddo, pres.
Distributor of free-loan travelogs for TV.

TRIGON VIDEO SERVICES—See Video-works

TRIO VISUAL EFFECTS

4907 Lankershim Blvd.
North Hollywood, CA 91601
Phone: 818-762-1182
Fax: 818-762-1187
Nancy Evelyn, v.p. & exec. producer
Abra Grupp, producer
Joe Rayner, effects dir.
Special effects for TV commercials, feature films.

TROMA INC.

733 Ninth Ave.
New York, NY 10019
Phone: 212-757-4555
Fax: 212-399-9885
Lloyd Kaufman, pres.
Michael Herz, v.p.
Gary Farber, dir., Troma TV
Jeffrey Sass, dir., ancillary sales worldwide
Richard Espinosa, international sales
Rob Aft, international sales
Steve Gaul, mktg.
Independent full-length feature film production & distribution. Distribution to theatrical & ancillary markets in U.S. & worldwide. U.S. syndication.

TURNER PROGRAM SERVICES

One CNN Center
100 International Blvd.
Box 105366
Atlanta, GA 30348-5366
Phone: 404-827-2085
Telex: 6711000 TPSI UW
Panafax: 827-1066
Henry Gillepsie, vice chmn.
Sidney Pike, pres.
Robert Schuessler, v.p., domestic television
Distributor of television programming.

TV' ART INTERNATIONAL INC.

300 Central Park W.
New York, NY 10024
Phone: 212-580-2152
Fax: 212-580-2152
Telex: 238790 NYKUR
Jorge De Gregorio, pres.
Graciela Abelin-Sas, v.p.
Freda Wang, exec. secy.
Distributes made-for-TV films and series to Latin America for TV, cable & home video.

TV HORIZONS

(Div. of LBS Communications Inc.)
875 Third Ave.
New York, NY 10022
Phone: 212-418-3000
Henry Siegel, chmn. & pres., LBS Communications Inc.
Mike Weiden, pres., TV Horizons
Ira Bernstein, exec. v.p., TV Horizons
Joanne DeRicco, v.p., creative services

Branch Offices:

CHICAGO, IL 60611: 625 N. Michigan Ave., Suite 1200. Phone: 312-943-0707

LOS ANGELES, CA 90069: 9220 Sunset Blvd., Suite 101-A. Phone: 213-859-1055
Advertiser sales arm of LBS Communications Inc.

TVMC AUDIOVISUAL INC.

451 St. Sulpice
Studio K
Montreal, Que. H2Y 2Z9
Canada
Phone: 514-287-8978

TVONTARIO

Box 200
Station Q
Toronto, Ont. M4T 2T1
Canada
Phone: 416-484-2613
Telex: 06-23547

Bernard Ostry, chmn. & chief exec. officer
William Roberts, managing dir., external relations

Donald Duprey, managing dir., English programming services
Jacques Bensimon, managing dir., French programming services

Patricia Fillmore, dir., mktg. & project revenue
Judy Davies, mgr., Canadian/international sales

Susan Nobel, sales exec., Canada
Valerie Wint, sales exec., Canada
Reta Richardson, mgr., U.S. sales
Sue Scott, sales exec., U.S. (TVO video)
Beth Garrett, sales exec., TVO video
Nan van der Puy, sales exec., U.S. (ITV market)

Antoinette MacDonald, sales exec., international
Stephen Kelley, sales exec., international

U.S. Sales Office:

CHAPEL HILL, NC 27516: 143 W. Franklin St., Suite 206. Phone: 800-331-9566. Fax: 919-967-8005
Producer & distributor of information-based television programming.

TVRC CORP.

245 Fifth Ave.
New York, NY 10016
Phone: 212-889-4330
Nat Schorr, exec. v.p.

TWENTIETH CENTURY-FOX

Box 900
Beverly Hills, CA 90213
Phone: 213-203-3572
Robert Kreek, sr. v.p. (213-203-3745)
George Krieger, v.p., pay TV (213-203-1723)
Producer of original series, feature films, specials & concerts.

TWENTIETH CENTURY-FOX FILM CORP.

Box 900
Beverly Hills, CA 90213
Phone: 213-277-2211
Barry Diller, chmn.
Alan Horn, pres. & chief operating officer
Roger Birnbaum, pres., worldwide production
Jonathan Dolgen, sr. exec. v.p.
Larry Gordon, pres., entertainment
Producer & distributor of motion pictures, TV shows, cable programming & videodiscs; telecommunications; worldwide syndication.

TWENTIETH CENTURY-FOX TELEVISION

(Div. of 20th Century-Fox Film Corp.)
Box 900
Beverly Hills, CA 90213
Phone: 213-277-2211
Harris Katleman, pres.
Edward B. Gradinger, group exec. v.p.
Peter Grad, exec. v.p., production

Michael Lambert, exec. v.p., domestic syndication
William Saunders, sr. v.p., international syndication

David Freedman, sr. v.p., business affairs
Lea Stalmaster, sr. v.p., current programs
Mark Evans, sr. v.p., productions management

Michael Klein, sr. v.p., development
Joe Greene, sr. v.p., gen. sales mgr., NY
Lee Zuckerman, v.p., studio business affairs
Michael DiGennaro, v.p., national sales, east
Harry Mulford, v.p., national sales, east

Alan Duke, v.p., business affairs
Susan Cartsonis, dir., creative affairs
Bob Braithwaite, dir., production, daytime & syndicated TV
Stanley DeCovnick, dir., business & sales admin., international

Edwin Greenberg, dir., operations, international
Lourdes Chaves, dir., servicing, international
Chuck Panama, asst. dir., publicity
John Garafolo, dir., promotion & advertising, syndication
Peter Baca, dir., domestic booking

Regional Offices:

NEW YORK: Jim Puffer, v.p., northeastern div.; Harry Mulford, v.p., advertising sales

CHICAGO: Denny Juravic, v.p., central div.

DALLAS: Al Shore, v.p., southwestern div.

ATLANTA: Michael Newman, v.p., southeastern div.

LOS ANGELES: Tony Bauer, v.p., western div.
Producer & distributor of motion pictures, TV shows, cable programming & videodiscs; telecommunications; worldwide syndication.

TWENTIETH CENTURY FOX TV INTERNATIONAL INC.

10201 West Pico Blvd.
Los Angeles, CA 90035
Phone: 213-203-3011
Fax: 213-203-3815
Telex: 4720220 TCFCO
William Saunders, pres., international syndication
Fred Bierman, v.p., creative services
Ed Greenberg, exec. dir., operations, international
Lou Chaves, exec. dir., print & servicing

Foreign Offices:

AUSTRALIA: 20th Century Fox TV, Queen Victoria Bldg., Box Q 301, Sydney, NSW, 2000.
Tom Warne, v.p.; Paul Herbert, gen. mgr.

BRAZIL: Fox Film Do Brazil, TV Div., Rua Dr. Costa Jr. 230, 05002, Sao Paulo, SP. Elie Wahba, v.p.; Maurice Aghion, sales mgr.

CANADA: Entertainment Programming Services, 720 King St. W., Suite 600, Toronto, Ont. M5V 2T3. David Jackson, pres.

CANADA: Entertainment Programming Services, 175 Montpelier Blvd., Ville St. Laurent, Montreal, Que. H4N 2G5

FRANCE: 20th Century Fox France Inc., TV Div., 114 Rue La Boetie, 75008 Paris. Gerard Grant, sales mgr.

JAPAN: 20th Century Fox (Far-East) Inc., Fukide Bldg., 1-13, Toranomon 4-Chome, Minato-ku, Tokyo, 105. Goro Uzaki, TV rep.

MEXICO: 20th Century Fox TV, Fox Interamericana S.A., Ave. Homero No. 109-401, Col. Polanco, 11560 Mexico, Gustavo Montaudon, sales mgr.

UNITED KINGDOM: 20th Century Fox TV International, 31 Soho Square, London W1V

6AP. Malcolm Vaughan, v.p.; Steve Cornish, sales dir.
Producer of film programs on order; producer & distributor of TV film/tape series; distributor of motion picture features, documentaries & children's programming; exporter of films.

TYNE TEES ENTERPRISES LTD.

15 Bloomsbury Square
London WC1A 2LJ
England
Phone: 01-405-8474

ULSTER TELEVISION PLC

Ormeau Rd.
Havelock House
Belfast, BT7 1EB
Northern Ireland
Phone: 023-232-8122
Fax: 0232-246695
Telex: 74654
R. B. Henderson, chmn.
J. D. Smyth, managing dir.
Peter Battle, sales, London
M. G. McCann, sales, Northern Ireland
Independent television company providing programming for Northern Ireland.

UNIFILM INTERNATIONAL CO.

1741 N. Ivar Ave.
Suite 102
Hollywood, CA 90028
Phone: 213-461-3268
Telex: 215263 UICO UR
Kenneth T. Haker, gen. mgr., sales
Neva Friedenn, gen. mgr., mktg.
Distributes & sells feature films.

UNION SYNOICALE DE LA PRODUCTION AUDIOVISUELLE (USPA)

19 rue Reaumur
Paris, 75003
France
Phone: (42-71-23-61)
Fax: 42-71-72-40
Telex: 210681F
Jacques Peskine, pres.
Jean-Loup Arnaud, v.p.
Nicolas Traube, v.p.
Alain Modot, gen. secy.
Association of French TV producers.

UNITED FILM ENTERPRISES INC.

26 W. Park Ave.
Long Beach, NY 11561
Phone: 516-431-2687
Fax: 516-431-2805
Telex: 237851 UFE
Munio Podhorzer, pres.
Nathan Podhorzer, v.p.
Exporter & importer of films; film buyer; sales representative; producers' representative & purchasing agent for foreign distribution companies.

UNITED METHODIST COMMUNICATIONS

(Div. of Public Media)
475 Riverside Dr.
Suite 1901
New York, NY 10115
Phone: 212-663-8900
Fax: 212-663-2746
Roger L. Burgess, gen. secy.
William R. Richards, mktg. dir., Nashville
Bruno Callandro, producer
Kathleen LaCamera, producer
Producer & distributor of TV & radio series; spots & films on religious & social issues available. Studio facilities: Nashville, TN.

UNITED NATIONS OEPT. OF PUBLIC INFORMATION

(Information Products Div.)
United Nations
Room S-827
New York, NY 10017

Phone: 212-963-6945
 Fax: 212-963-0765
 Telex: 212-963-4879
 George Leclere, dir., information products division (212-963-6945)
 John Wong, chief, promotion & distribution (212-963-6982)
 Joseph MacCusker, officer-in-charge, TV news and production service

UNITED PRESS INTERNATIONAL

1400 Eye St. NW
 Suite 800
 Washington, DC 20005
 Phone: 202-898-8000
 Telex: 202-682-1542
 Joe Taussig, pres.
 National & international news wire service; spot news pictures & feature pictures in facsimile, color prints & color slides; audio tape for radio & Spanish language services.

UNIVERSAL TELEVISION

(A Div. of Universal City Studios Inc., an MCA Co.)
 100 Universal City Plaza
 Universal City, CA 91608
 Phone: 818-777-1000
 Producer of TV film/tape series, movies & specials.

UNIVERSITY OF SOUTHERN CALIFORNIA

Film & Video Distribution Center
 School of Cinema-TV
 University Park
 Los Angeles, CA 90089-2212
 George A. Wehbi, dir., film & video distribution center
 Producer & distributor of industrial & educational films & TV film/tape series.

UNIVERSITY OF TEXAS MEDICAL BRANCH AT GALVESTON

520 William C. Levin Hall
 Galveston, TX 77550-2782
 Phone: 409-761-3355

UNIVISION

605 Third Ave.
 12th Floor
 New York, NY 10158-0180
 Phone: 212-455-5200
 Fax: 212-867-6710
 Irvine Hockaday, chmn.
 J. William Grimes, vice chmn. & chief exec. officer
 Joaquin Blaya, pres.
 Robert Druten, exec. v.p.
 Charles Egan, v.p.
 George Blank, v.p., finance
 Andrew Goldman, v.p., business affairs
 Rosita Peru, v.p. & program dir.
 Importer, distributor & producer of Spanish language programs.

UNUSUAL FILMS

(Div. of Bob Jones University)
 Greenville, SC 29614
 Phone: 803-242-5100 (ext. 2741)
 Tim Rogers, dir. & sales mgr.
 Producer & distributor of motion picture features & shorts, industrial & educational films, religious films, animation, foreign language films, TV film series & theatrical shorts.

UPA PRODUCTIONS OF AMERICA

14101 Valleyheart Dr.
 No. 200
 Sherman Oaks, CA 91423
 Phone: 818-990-3800
 Fax: 818-990-4854
 Henry G. Saperstein, pres.
 Dorothy Schechter, v.p.
 Patricia Saperstein, mktg. dir.
 Richard Krown, production mgr.
 Production & distribution of TV programs,

animated programs & feature films to cable, syndication, videocassette & foreign markets. Production of industrial films & TV commercials. Character licensing & merchandising.

UP WITH PEOPLE

3103 N. Campbell Ave.
 Tucson, AZ 85719
 Phone: 602-327-7351

U.S. ARMY PUBLIC AFFAIRS

SAPA-MRD-MSB (Media Services Branch)
 The Pentagon
 Room 2E641
 Washington, DC 20310-1507
 Phone: 202-695-3007
 William Rosenmund, chief, media services branch
 Producer of slides & balops & slide film commercials; producer & distributor of TV film/tape series; distributor of motion picture features.

U.S. CATHOLIC CONFERENCE

Department of Communication
 3211 Fourth St. NE
 Washington, DC 20017
 Phone: 202-541-3320
 Richard H. Daw, secy., communication
 Funder of industrial & educational films, religious films, film/tape spot commercials & film programs on order; recording facilities.

U.S. DEPARTMENT OF AGRICULTURE

(Radio & Television Div.)
 Room 410A
 Washington, DC 20250-1300
 Phone: 202-447-4330
 Vic Powell, chief
 Producer & distributor of radio daily newslines, weekly cassette service, TV news service via Westar IV satellite, transponder 12D, Thursday 7:30 p.m. & Monday 8:30 a.m. EST & transponder 10D, Saturday 10:30 a.m. EST

VALENTINO MUSIC LIBRARY

151 W. 46th St.
 New York, NY 10036
 Phones: 212-869-5210; 800-223-6278
 Thomas J. Valentino Jr., pres.
 Francis T. Valentino, v.p.
 Joanne F. Rosen, v.p., sales
 Production music & sound effects library.

VAN BERNARD PRODUCTIONS

37801 Thompson Rd.
 Rancho Mirage, CA 92270
 Phone: 619-328-2550
 Red Skelton, pres.

VAN PRAAG PRODUCTIONS INC.

135 E. 55th St.
 New York, NY 10022
 Phone: 212-838-1176

VEBO PRODUCTIONS

701-03 W. Willow
 Chicago, IL 60614
 Phone: 312-664-9212
 S. J. Ventura, pres.
 Ronny Born, producer
 Producer of open-end film commercials (made for TV), film/tape spot commercials & film programs on order; recording facilities; studio facilities for rent.

VENARD FILMS LTD.

1009 Highview Rd.
 East Peoria, IL 61611
 Phone: 309-699-3911
 Gary D. Smith
 Producer & distributor of agricultural, industrial & educational films; film handlers.

VESTRON TELEVISION

1010 Washington Blvd.
 Box 10382
 Stamford, CT 06901

Phone: 203-978-5400
 Michael Karaffa, v.p., sales & mktg.

Branch Office:

LOS ANGELES, CA 90067: 2029 Century Park E, Suite 200. Phone: 213-551-1722

VIACOM INTERNATIONAL INC.

1211 Ave. of the Americas
 New York, NY 10036
 Phone: 212-575-5175
 Fax: 212-719-7032
 Telex: 620-235-VIA

Corporate and Divisional Officers:

Sumner M. Redstone, chmn.
 Frank J. Biondi Jr., pres. & chief exec. officer
 Raymond A. Boyce, sr. v.p., corporate relations
 Neil S. Braun, sr. v.p., corporate development & administration
 Winston H. (Tony) Cox, chmn. & chief exec. officer, Showtime Networks
 Thomas E. Freston, chmn. & chief exec. officer, MTV Networks
 John W. Goddard, sr. v.p.; pres. & chief exec. officer, Viacom Cable
 Edward D. Horowitz, sr. v.p.
 Ira A. Korff, sr. v.p.
 Henry S. Schlieff, sr. v.p.; chmn. & chief exec. officer, Viacom
 George S. Smith Jr., sr. v.p. & chief financial officer
 Mark M. Weinstein, sr. v.p. & general counsel
 Thomas E. Dooley, v.p. & treas.
 Kevin C. Lavan, v.p., controller & chief accounting officer
 William A. Roskin, v.p., human resources & administration

Viacom Entertainment:

Henry S. Schlieff, chmn. & chief exec. officer
 Gus Lucas, exec. v.p. & pres., west coast operations
 Robert S. Tucci, chief financial officer
 Katherine A. Hogan, sr. v.p. & gen. counsel
 Cecelia Holloway, v.p., human resources & administration
 Betsy Vorce, v.p., public relations

Viacom Enterprises:

Michael H. Gerber, pres., first-run, international distribution
 Dennis K. Gillespie, pres., worldwide marketing, domestic features
 Arthur Kanack, pres., international & theatrical video sales
 Paul Kalvin, exec. v.p., sales
 Raul Lefcovich, exec. v.p., international
 Dennis Emerson, sr. v.p., sales, west
 Frank Flanagan, sr. v.p., sales, east
 Tony Guido, sr. v.p., business affairs & acquisitions
 Toby Martin, sr. v.p., development & production
 Peter A. Newman, sr. v.p., ancillary rights & special projects
 Eric Veale, sr. v.p., operations
 David Archer, v.p., business development, Viacom World Wide
 Judy Pless, v.p., business development, Viacom World Wide

Viacom Productions:

Thomas Tannenbaum, pres.
 Roger Kirman, sr. v.p., business affairs
 Mike Moder, sr. v.p., productions

Viacom Broadcasting:

Henry S. Schlieff, chmn. & chief exec. officer
 Francis P. Brady, sr. v.p. & pres., television division
 William R. Figenshu, sr. v.p. & pres., radio division

Viacom Pictures:

Neil S. Braun, chmn.
 Frederick Schneider, pres. & chief exec. officer
 Barbara Title, v.p.

Joan Boorstein, dir., creative affairs
 Steve Schmidt, dir., development

Regional Offices:

LOS ANGELES, CA: 10 Universal City Plaza, Universal City 91608. Phone: 818-505-7500. Telex: 671-1586.

International Offices:

AUSTRALIA: Viacom International Pty. Ltd., 16th Floor, St. Martins Tower, 31 Market St., Sydney, NSW 2000. Phone: 612-261-5391. Cable TELECAST. Telex 790-20698.

BRAZIL: Viacom Video Audio Comunicacoes Ltda., Alameda Jau' 1742-11 Andar, Caixa Postal 51521, Sao Paulo 01420. Phone 55-11-853-4633. Cable NEWSHOWS, Sao Paulo. Telex 391-01121773.

CANADA: Viacom Enterprises Canada Ltd., 45 Charles St. E, Toronto, Ont., M4Y 1S2. Phone: 416-925-3161. Cable: VIACOMCAN. Telex: 06219596.

ENGLAND: Viacom International Ltd., 40 Conduit St., London W1R 9FB. Phone: 441-434-4483. Cable VIACOM. Telex 851-919122.

JAPAN: Viacom Japan Inc., 4F Mitsuwa Bldg., 7-2 Ginza 6-Chome, Chuo-Ku, Tokyo 104. Phone 813-573-0551. Cable VIACOM-INTL. Telex 781-24204.

SWITZERLAND: Viacom SA, Chamerstrasse 18, 6300 Zug. Phone 41-42-21-8122. Cable VIACOM. Telex 845-868-750.

Diversified communications & entertainment company which develops, produces & distributes TV programming; provides consulting services in television & other technologies to communications organizations.

VICTORY TELEVISION INC.

One Hollow Lane
 Lake Success, NY 11042
 Phone: 516-365-2010
 Fax: 516-365-2390
 James T. Victory, pres.
 Chuck Wolfertz, sales, eastern div.
 John Rohrs, sales, midwestern div.
 Ben Okulski, sales, western div.
 Jeanne A. Rizzuto, operations dir.
 Distributor of TV film/tape series.

VIDEO PRODUCTION STUDIOS

700 Newton Ave.
 Audubon, NJ 08107
 Phone: 609-858-1100
 Mickey Leone
 Producers of cable TV promotional spots.

VIDEO-CINEMA FILMS INC.

510 E. 86th St.
 New York, NY 10028
 Phone: 212-734-1632
 Larry Stern, pres., sales & mktg.
 Sandra M. Stern, v.p.
 Distributor and licensor of motion picture features for all television and video media.

VIDEO ENTERPRISES INC.

11340 Olympic Blvd.
 Suite 365
 Los Angeles, CA 90064
 Phone: 213-312-1500
 Fax: 213-312-1568
 Philip J. Lane, pres.
 H. Lane, v.p.
 D. Schneider, comptroller
 TV product promotion.

VIDEOFASHION

1 W. 37th St.
 New York, NY 10018
 Phone: 212-869-4666
 Fax: 212-869-8208

Program Sources

Telex: 225707
Nicolas Charney, pres.
Anne V. Adami, managing editor
Marlene McGinnis, exec. producer & international mktg.
Mercedes Ildefonso, producer
Donna Altman, producer
Producer & distributor of fashion & lifestyle programming.

VIDEO GOLD

1713 Cedar Park Rd.
Annapolis, MD 21401
E. Eopolous, exec. v.p., production
Producer & distributor of industrial & educational films & TV film/tape series.

VIDEO MARKETING CONCEPTS

1323 63rd Ave. E
Bradenton, FL 34203
Phone: 813-753-7277
Craig Thomas, production dir.
Syndicated programs & commercials.

VIDEO MEDIA MARKETING LTD.

530 W. 23rd St.
New York, NY 10011
Phone: 212-645-6470

VIDEO ORDINANCE INC.

One W. 37th St.
New York, NY 10018
Phone: 212-575-0550
Fax: 212-730-0010
Telex: 551 669 VIDEO ORDN
Marlene McGinnis, exec. producer
Producer & distributor of programs on aerospace & defense technology.

VIDEO/RADIO YESTERYEAR

Box C
Sandy Hook, CT 06482
Phones: 203-426-2574; 800-243-0987
Fax: 203-797-0817
Jon Sonneborn, sales mgr.
Distributor.

VIDEO WEST

5 Triad Center
Broadcast House
Salt Lake City, UT 84110-1160
Phone: 801-575-7400
Fax: 801-575-7449
Jack Adamson, pres.
Alan Henderson, v.p.
Marshall Larson, sales mgr.
Location, studio, film & video production, duplication & post-production facilities; program development services.

VIDEOWORKS

24 W. 40th St.
New York, NY 10018
Phone: 212-869-2500
Fax: 212-764-4947
Eliot Tuckerman, pres.
Frank Herold, exec. v.p.
Nori Goldsmith, v.p., finance
Steve Villante, operations mgr.
Producer & originator of video animatic process, full video animation, live action production, commercials, slides, industrials & music videos; post-production facilities; editorial services; electronic graphics design; 3-D computer animations.

VIDISTRIB INC.

4209 Troost Ave.
Studio City, CA 91604
Phone: 818-762-2559
John P. Ballinger, pres.
Rita M. Ballinger, v.p. & treas.
Rita Cross, v.p., traffic mgr.
Producer & distributor of industrial & educational films; distributor of motion picture features & TV film/tape series; producer of film/tape spot commercials; film handlers; sales representative.

VISNEWS INTERNATIONAL

(The Bates Co.)
630 Fifth Ave.
New York, NY 10111
Phone: 212-698-4500
Telex: 239875 VISC UR
Marcy Simon, producer
Bob Lagrassa, operations mgr.
Worldwide video & satellite services for television stations, producers, corporations, public relations firms, government agencies & non-profit organizations; domestic & international television production & transmission; studio & production facilities; global satellite network.

VISUAL PRODUCTIONS '80 LTD.

101 Niagara St.
Suite 2
Toronto, Ont. M5V 1C3
Canada
Lionel Shenken, pres.
Beverley Shenken, v.p.
Lyne Chasle, sales mgr.

Branch Office:

LAS VEGAS, NV 89101: Visual Productions Distribution Inc, 825 Clark Ave.
Independent television production and distribution company.

VITAL LEARNING

12555 High Bluff Dr.
Suite 300
San Diego, CA 92130
Phone: 619-453-5000
Producer of film/tape spot commercials; producer & distributor of industrial & educational films; distributor of religious films, motion picture shorts & foreign language films; sales representative; TV rights.

VITT MEDIA INTERNATIONAL INC.

1114 Ave. of the Americas
New York, NY 10036
Phone: 212-921-0500
Fax: 212-575-4709
Telex: 212-921-0222
TWX: 71-581-4294 VMI NYK
Richard Olsen, vice chmn.
Roy Muro, pres.
Susan Auerbach, group v.p., dir. of broadcast
Bill Morton, group v.p., international syndication
Howell Cohen, group v.p., programming/syndication
Program syndication; cable-dedicated & commercial programming, international & domestic.

VIVA TELEVISION

1028 White Knoll Dr.
Los Angeles, CA 90012
Phone: 213-250-3049
Telex: 251821 LATV UR
Guillermo Rodriguez, pres.
Teresa Medina, v.p.
Independent distributor of Spanish features & television programs for United States, Latin America, Asia & Europe.

VSC POST

225 E. 43rd St.
New York, NY 10017
Phone: 212-599-1616
Fax: 212-697-6387
Tim Timpanaro, exec. v.p. & gen. mgr.
Shelly Ross, v.p., sales & mktg.
Post-production services including on-line & off-line editing suites, film-to-tape transfers, graphics & cassette duplication.

VSI/GLOBAL VIDEO INC.

744 W. Church St.
Orlando, FL 32805
Phones: 407-423-8299; 800-237-1654
Telex: 681-5503
S. T. Rainoff, pres.

Jeanna R. Weot, key account exec.
Greg W. Weot, mktg. mgr.

Branch Office:

ATLANTA, GA 30340: Video Duplications, 3095-F Presidential Dr. Phone: 404-458-6111
Videotape duplication; international standards conversion; film & filmstrip-to-video transfer; labeling, storage, boxing, station bicycling.

W & W FILMS INC.

1040 First Ave.
Suite 306
New York, NY 10022
Phone: 212-980-8960
Richard Winik, pres.
Barry Winik, v.p., production
Producer of motion picture features, industrial & educational films, TV film/tape series & spot commercials, film programs on order; stock footage; editing services; sports films.

ROGER WADE PRODUCTIONS INC.

15 W. 44th St.
New York, NY 10036
Phone: 212-575-9111
Carolyn Wade, pres.
James M. Logan, v.p.
Producer of industrial films & videotape programs on order, slides, sales meetings.

WALLACH ENTERPRISES INC.

8821 Beverly Blvd.
Los Angeles, CA 90048
Phone: 213-278-4574
Fax: 213-273-0548
George S. Wallach, pres.
Tracy Columbus, v.p.
Sports television production & sports entertainment management.

WALLACH/SEIZER PRODUCTIONS

8821 Beverly Blvd.
Los Angeles, CA 90048
Phone: 213-278-4574
Fax: 213-273-0548
George Wallach, pres.
Bob Seizer, v.p. & secy.
Producer of TV film/tape series.

WALT DISNEY COMPANY

500 S. Buena Vista St.
Burbank, CA 91521
Phone: 818-560-6000
Telex: 674480
Michael Eisner, chmn. & chief exec. officer,
Walt Disney Co.
Jeffrey Katzenberg, chmn., motion picture & TV/Walt Disney Studios
Richard Frank, pres., motion picture & TV/Walt Disney Studios
William M. Mechanic, pres., International Theatrical Distribution & Worldwide Video
Robert Levin, pres., worldwide mktg.
David Hoberman, pres., Touchstone Pictures
Ted Kaye, v.p., film & tape production
Cheryl McDowell, dir., standards & practices
Film & TV production & distribution; owns Buena Vista TV & Touchstone Pictures.

WALT DISNEY STUDIOS

500 S. Buena Vista St.
Burbank, CA 91521
Phone: 818-560-1000
Jeffrey Katzenberg, chmn.
Richard Frank, pres.

Branch Office:

NEW YORK, NY 10022: 500 Park Ave. Phone: 212-593-8900.
Producer of animation, motion picture features, motion picture shorts & TV film/tape series.

WARD PRODUCTIONS INC.

8200 Sunset Blvd.
Hollywood, CA 90046
Phone: 213-654-3050
Jay Ward

THE WAREHOUSE RECORDING STUDIO

320 W. 46th St.
New York, NY 10036
Phone: 212-265-6060
Chaim Zegal, gen. mgr.
Recording facilities specializing in music with video.

WARNER BROTHERS PAY-TV, ANIMATION & NETWORK FEATURES

75 Rockefeller Plaza
New York, NY 10019
Phone: 212-484-6349
Edward Bleier, pres.
Stanley Solson, v.p., pay TV sales & administration
Eric D. Frankel, v.p., mktg.
Ted Shadoan, dir., financial affairs
Margaret Jelcich, dir., client services
Jeffrey Bernstein, dir., pay TV mktg.
Gary Hahn, mgr., advertising, publicity & promotion

Warner Bros. Animation Inc.:

BURBANK, CA 91505: Warner Bros. Classic Animation, 3601 W. Olive Ave., Suite 450. Phone: 818-954-3713. Tad Marborg, dir., operations; Kathleen Helppie, v.p., production & administration
Distributor of animation, motion picture features, foreign language films & TV film/tape series; exporter of films; sales representative.

WARNER BROTHERS TELEVISION

4000 Warner Blvd.
Burbank, CA 91522
Phone: 818-954-6000
Harvey Shepherd, pres.
Beverly Nix, sr. v.p., business affairs
Steve Papazian, sr. v.p., production
Gregg Maday, v.p., movies & miniseries
Pat Quinn, v.p., comedy development
Norman Stephens, v.p., drama development
David Sacks, v.p., current programming
Karen Cooper Minnick, v.p., special projects
Doug Duitsman, v.p., sr. publicity, promotion & advertising exec.
Marsha Ross, v.p., talent & casting
Karen Pingitore, v.p., post-production
TV production division of Warner Bros.

WARNER BROTHERS TELEVISION DISTRIBUTION

4000 Warner Blvd.
Burbank, CA 91522
Phone: 818-954-6000
Fax: 818-954-6539
Telex: 188671-WBTVD-UT
TWX: 910-498-2224
Dick Robertson, pres.
Scott Carlin, sr. v.p.
Tracy Marr, mgr., sales

Domestic Television Distribution:

Booking & Services Dept.:
NEW YORK, NY 10036: 630 Ninth Ave. Phone: 212-484-8000. Erwin Markisch, technical services dir. (212-484-8912); Joe Kivlehan, booking service mgr. (212-484-8910); Louis B. Marino, program information mgr. (212-484-8963); Bruce Hoffman, asst. technical service mgr. (212-484-8914)

Domestic Television Distribution Sales Offices:

SOUTHERN: Box 999, Covington, LA 70434. Phone: 504-892-2703. Bill Seiler, v.p., southern sales

MIDWESTERN: 3058 Brockwood Circle, Fort Mitchell, KY 41017. Phone: 606-341-2585. John Louis, v.p., midwestern sales

EASTERN: 50 Belmont Ave., Apt. 316, Bala Cynwyd, PA 19004. Phone: 215-664-7307. Gary Cozen, v.p., eastern sales

International Television Distribution:

Print Department:

BURBANK: Bud Rowe, foreign TV print administrator (818-954-3731)

International Sales Offices:

EUROPE, MIDDLE EAST & AFRICA: 135/141 Wardour St., London, W1V 4AP Bryan Hambleton, v.p., sales & administration; Kevin Williams, dir., sales & administration

FRENCH SPEAKING TERRITORIES: 18 rue Troyon, Paris 75017. Michel Lacourt, v.p., TV distribution

AUSTRALIA, NEW ZEALAND & SOUTHEAST ASIA:

Australia: Box 2661, G.P.O., Sydney, NSW 2001, Australia. Matt Brown, sales dir.

LATIN AMERICA: Acapulco 37, Mexico, 7 D.F. Jorge Sanchez, v.p., sales

BRAZIL: Warner Bros. (South) Inc., Rua Senador Dantas, 19-10 Andar, Rio de Janeiro. Louremberg do Nascimento, Brazil TV supervisor

ARGENTINA: Tucuman, 1938, Buenos Aires. Luis D'Alterio, TV mgr.

JAPAN: Box 762, Tokyo Central. Ken Sugizaki, TV sales

Warner Bros. Distributing (Canada) Ltd.: TORONTO, ONT. M5B 1L7: 70 Carlton St. Phone: 416-922-5145. Joan McGregor, administrative asst.; Max Sheine, booking; Betty Murray, financial

Network Features, Pay TV & Animation: NEW YORK, NY 10019: 75 Rockefeller Plaza. Phone: 212-484-8000. Edward Bleier, pres., Warner Bros. Pay-TV, Network Film Sales & WB Cartoons

Warner Bros. Cartoons Inc.: BURBANK, CA 91522: 4000 Warner Blvd. Phone: 818-954-3713. Steven Greene, v.p. & exec. producer; Kathleen Helppie, v.p., production
Distributor of animation, motion picture features, foreign language films & TV film/tape series; exporter of films; sales representative.

WARNER/LEVINSON CORP.
1995 Broadway
New York, NY 10023
Phone: 212-496-7575
Larry Levinson, pres.
Phyllis Levinson, v.p.
Neil Warner, secy-treas.
Original music for TV & radio commercials.

EVAN WEINER PRODUCTIONS
370 Claremont Ave.
Mount Vernon, NY 10552
Phone: 914-667-9070
Evan Weiner, exec. producer
Brenda Schaffer, assoc. producer
Producer & distributor of cable TV & low power TV station sports talk shows.

WEISS GLOBAL ENTERPRISES
2055 Saviers Rd.
Suite 12
Oxnard, CA 93033-3693
Phone: 805-486-4495
Fax: 805-487-3330
Cable: WEISSPICT
Adrian Weiss, pres.
Ethel L. Weiss, v.p.
Laurie Weiss, v.p.
Steven A. Weiss, secy-treas.
Beverly S. Verman, operations mgr.
Alex Gordon, information services

Representatives:

BEVERLY HILLS, CA 90211: 200 N. Robertson, Suite 336. Phone: 213-276-9420. Richard S. Eilman

CALABASAS, CA 91302: Box 9239. Phone: 818-702-9888. Marv Gray

BOYNTON BEACH, FL 33437: 10243 Pine Dr. Phone: 407-734-7257. E. Melvin Pinsel

GREENSBORO, NC 27408: 3207 W. Friendly Ave. Phone: 919-292-1434. Hank Profenius

NEW YORK, NY 10128: 145 E. 92nd St., Suite PHA. Robert Weisberg

Foreign:

ENGLAND: 25 Old Burlington St., London, W1X 1LB. Phone: 01-434-4341. Howard Karshan

Distributor & syndicator of film programs on order; TV film/tape series; motion picture features, documentaries & shorts; religious films for TV, cable & home video.

WEST SIDE FILMS

110 Greene St.
Suite 10 A
New York, NY 10012
Phones: 212-966-5640; 212-966-0625; 203-698-1779

Robert Welch, pres.
Peter Warren, gen. mgr.
Producer of commercials, industrials, documentaries & TV specials.

WESTERN INSTRUCTIONAL TELEVISION INC.

1438 N. Gower St.
Los Angeles, CA 90028
Phone: 213-466-8601
Donna Matson, pres.
Producer & distributor of educational video programs (lease or purchase); pre-recorded videotapes for in-school use; instructional television lessons in art, sciences, language, social studies & music on videocassettes.

WESTERN INTERNATIONAL SYNDICATION

8544 Sunset Blvd.
Los Angeles, CA 90069
Phone: 213-659-5711
Fax: 213-659-0955
Ronald Glazer, pres.
Chris Lancey, v.p.
Mike McHugh, sales
Syndicator & distributor.

WESTERNWORLD TELEVISION

10523 Burbank Blvd.
North Hollywood, CA 91601
Phone: 818-753-3000
Telex: 910-342-6712
Julio Gonzalez-Reyes, chmn.
Gary J. Worth, pres. & chief exec. officer
Jon Duncan, sr. v.p., sales
International distributor of TV programs to network & independent TV broadcasters, cable & pay TV, non-theatrical & ancillary markets; co-producer of TV programs.

WESTON WOODS STUDIOS INC.

Weston, CT 06883
Phones: 203-226-3355; 800-243-5020
Fax: 203-226-3818
Telex: 643759
Morton Schindel, pres.

Branch Offices:

UNITED KINGDOM: 14 Friday St., Henley-on-Thames, Oxon, RG9-1AH

AUSTRALIA: Box 202, Springwood, NSW 2777

CANADA: 464 McNicoll Ave., Willowdale, Ont. M2H 2E1

Producer & distributor of children's audio/visual materials & videocassettes based on children's books; distributor of educational films & motion picture shorts; exporter & importer of children's films & video programs.

WHITE PRODUCTION ARCHIVES INC.

604 Davis St.
Evanston, IL 60201
Phones: 708-328-2221; 800-777-2223
Matthew White, pres.
Produces, acquires & markets programming; film library available as stock-footage source & research facility.

WILLIAMS & MEYER CO.

247 E. Ontario
Second Floor
Chicago, IL 60611
Phone: 312-322-9800
Leslie Freese, pres.

WINOSOR VIDEO

8 W. 38th St.
Second Floor
New York, NY 10018
Phone: 212-944-9090
Fax: 212-840-0217
Robert J. Henderson, pres. & chief exec. officer

Joe DiBuono, v.p., mktg. & sales
Videotape production & post-production facility; studio & remote production; editing in all formats; 3D graphics & animation; film-to-tape/tape-to-film transfers; world TV standards conversion; duplication; videodisc consulting & premastering.

WNET/THIRTEEN

356 W. 58th St.
New York, NY 10019
Phone: 212-560-2000
William F. Baker, pres. & chief exec. officer
George L. Miles Jr., exec. v.p. & chief operating officer
Donald Sussman, sr. v.p., broadcast operations & engineering
Arnold Labaton, sr. v.p., Production Center
Ruth Ann Burns, sr. v.p., public affairs & corporate planning
Robert Kunath, sr. v.p., mktg. & communications
Harry Chancey, v.p., Broadcast Center
Public TV producer & broadcaster.

WOLD COMMUNICATIONS

3415 S. Sepulveda Blvd.
Suite 500
Los Angeles, CA 90034
Phone: 213-390-5455
Fax: 213-398-4659
Telex: 4720534 RWC II
TWX: 910-342-6977
Robert Wold, chmn.-emeritus
David Connell, pres.
Robert E. Wold, v.p. & gen. mgr., Wold Pacific
Irene A. Escardo, v.p., mktg. & business development
Thomas J. Bartunek, v.p. & gen. mgr., Wold Atlantic

Wold Teletape (div. Wold Communications Inc.)

LONG ISLAND CITY, NY 11101: 35-30 38th St.
Phone: 718-392-2550. Angelo G. Ricco, v.p. & gen. mgr., operations

Branch Office (Sales):

NEW YORK, NY 10036: 45 W. 45th St.
Phone: 212-869-4575. Thomas J. Bartunek, v.p. & gen. mgr.

Branch Offices (Operations):

LOS ANGELES, CA 90028: 6290 Sunset Blvd.
Phone: 213-960-2204. Robert E. Wold, v.p. & gen. mgr.

NEW YORK, NY 10118: 350 Fifth Ave., Suite 8208. Phone: 212-947-4475. Steve Ludwig, v.p., technical, Wold New York Teleport
Satellite & terrestrial transmission facilities & services for domestic & international television; operates fixed transmit/receive satellite earth stations, mobile satellite uplinks & mobile microwave; program production & delivery facilities for TV & videoconferencing (monaural & stereo); videotape duplication & shipping services.

SIO WOLDSHIN INC.

95 Madison Ave.
13th Floor
New York, NY 10016
Phone: 212-684-7222
Fax: 212-689-5084
Sid Woloshin, pres.
John Convertino, engineer
Jonathan Appell, asst. engineer
Carla Hall, production coordinator
Ellen Shiwolich, public relations
Full service production house & recording studio; creation & production of original music & lyrics for various industries.

DAVID L. WOLPER PRODUCTIONS INC.

4000 Warner Blvd.
Burbank, CA 91522
Phone: 818-954-1707
Fax: 818-954-4380
Telex: 67-7129 WARNERS BUBK
David L. Wolper
Mini-series and movies for television; feature motion pictures for theatrical release.

WORLD CHAMPIONSHIP WRESTLING

One CNN Center-South Tower No. 1280
Box 105366
Atlanta, GA 30348-5366
Phones: 404-827-2066; 214-702-8814
Jack Petrik, pres.

WORLD EVENTS PRODUCTIONS LTD.

4935 Lindell Blvd.
St. Louis, MO 63108
Phone: 314-454-6475
Fax: 314-454-6428
Telex: 910-761-1093
Edward J. (Ted) Koplar, pres.
Edward Ascherman, v.p. & chief operating officer
Susan Cho, v.p. & dir. of sales
Anita Kelso, dir. of public relations & promotions
Production, syndication & marketing of TV programs.

WORLD MONITOR

One Norway St.
C-22
Boston, MA 02115
Phones: 617-450-7001 (ext. 2257); 800-225-7090
Sheryl Aarts, business mgr.
Newsmagazine.

WORLD WIDE BINGO

8085 S. Chester
No. 218
Englewood, CO 80112
Phone: 303-792-0090
Fax: 303-792-5609
James R. Hampton, pres.
Richard Ludvigsen, exec. v.p.
TV & radio bingo promotion & marketing; program production services.

WORLDVISION ENTERPRISES INC.

660 Madison Ave.
Third Floor
New York, NY 10021
Phone: 212-832-3838
Fax: 212-980-5970
Telex: 62401 WOR UW
Cable: WORLVISION
John D. Ryan, pres. & chief exec. officer

Program Sources

Bert Cohen, exec. v.p. & chief operating officer
Larry Gottlieb, exec. v.p., finance & administration
Tony Colobraro, sr. v.p., finance administration
Elliot Abrams, sr. v.p., acquisitions
Gary G. Montanus, sr. v.p., mktg.
Charles Quinones, sr. v.p., operations
Tom Devlin, v.p. & gen. mgr., Worldvision Home Video Inc.
Bill Baffi, v.p., eastern div. & national cable sales
Jerry Kauffer, v.p., creative services
Rita L. Scarfone, v.p., advertising & promotion
Dan Willis, v.p., international sales administration
Mitch Black, v.p., operations
Philip D. Marella Jr., v.p., legal & business affairs
Robert Dahill, v.p., advertising sales
Donald Micallep, v.p., research
Noreen McGrath, v.p. & dir., mktg. & strategic planning
Lisa Goldberg, dir. of personnel & office services
Andy Samet, dir., promotion
Alan Winnikoff, public relations dir.
Doreen Muldoon, dir., advertising sales administration
Christopher Alchermes, dir., contracts

Domestic Divisions:

CENTRAL: 625 N. Michigan Ave., Chicago, IL 60611. Phone: 312-642-2650. Fax: 312-642-8687. Gary Butterfield, v.p.; Brian O'Sullivan, acct. exec.; Jim Smith, consultant

SOUTHERN: 400 Perimeter Center Terrace, Atlanta, GA 30346. Phone: 404-394-7444. Fax: 404-396-8996. Karl Middelburg, v.p. & mgr., southern division; Stephen Hackett, acct. exec.

WESTERN: 9465 Wilshire Blvd., Beverly Hills, CA 90212. Phone: 213-273-7667. Fax: 213-273-3645. Paul Danylik, v.p.; Martin Weisman, acct. exec.; Ed O'Brien, acct. exec.

AUSTRALIA: WorldVision Enterprises of Australia Pty., 5-13 Northcliff St., Milsons Point 2061 Sydney. Phone: 922-4722. Telex: 790-70474. Fax: 011-61-2-92-8207. Cable: WORLVISION SYDNEY AUSTRAL. Brian Rhys-Jones, managing dir.; Susan Sotelo; Corinna Fox

BRAZIL: Worldvision Filmes Do Brasil Ltd., Rua Macedo Sobrinho 50, Botafogo, CEP 22271, Rio de Janeiro. Phone: 521-286-8992. Telex: 391-2123321 WFBR BR. Cable: WORFILMES RIO DE JANEIRO. Raymond Lopes Rodrigues, managing dir.; Mary Alice Freire

CANADA: Worldvision Enterprises of Canada, 1200 Bay St., Toronto, Ont. M5R 2A5. Phone: 416-967-1200. Telex: 36906524659 WVVISTPROG TOR. Fax: 416-967-0521. Bruce Swanson, v.p. & gen. mgr.; Suzanne Lisi

ENGLAND: Worldvision Enterprises U.K. Ltd., 54 Pont St., London, SW 1. Phone: 441-584-5357. Telex: 851-8812754 WORVIS G. Fax: 44-1-581-3483. Cable: WORLVIFILM LONDON via ITT. William Peck, managing dir.; Evelyn Leonard; Janice Wilson

LATIN AMERICA: Worldvision Enterprises Inc., 9465 Wilshire Blvd., Suite 628, Beverly Hills, CA 90212. Phone: 213-273-7667. Fax: 213-273-3645. TWX: 910-490-2610. Harrington Silva, dir., sales; Sara Indart; Leticia Estrada

FRANCE: Worldvision Enterprises S.A.R.L., 28 rue Bayard, Paris, 75008. Phone: 314-723-3995. Telex: 842 648218 F(WORLFRA). Fax: 331-4070-9269. Mary Jane Fourniel, managing dir.; Gerald Gayton; Catherine Molinier

WEST GERMANY: Worldvision GmbH, Fuerstenfelderstrasse, B8000, Munchen 2. Phone: 498-926-4091. Telex: 841 523420 WVIS D. Mex Hartmann, managing dir.; Karla Morhard; John Maressa

ITALY: Via Del Corso 22, Interno 10, 00186, Rome. Phone: 396-678-7056. Fax: 396-679-9242. Cable: VIA DEL CORSO 22 ROME IT. Martin Michael Kiwe, v.p.; Dorothy Shaw; Andrea Migliori; Adalia Anstalt

JAPAN: Worldvision Enterprises Inc., Tsukiji Hamarikyuu Bldg., 7th Floor, 5-3-3, Tsukiji, Chou-ku, Tokyo, 104. Phone: 813-545-3977. Telex: 781 2525077 AMCAST J. Fax: 813-545-3964. Cable: AMCOCAST TOKYO JAPAN. Mie Horasawa, dir., sales
Worldwide distribution of TV programming to networks, stations, cable, pay TV & home video markets.

WORLDWIDE TELEVISION NEWS CORP.

1995 Broadway
New York, NY 10023
Phones: 212-362-4440; 212-362-4448
Fax: 212-496-1269; 212-362-5723
Telex: 237853
Kenneth A. Coyte, pres.
Keith Reynolds, sr. v.p.
Robert E. Burke, exec. v.p.
Terry O'Reilly, v.p., American operations
Gerry O'Reilly, v.p., corporate sales
Robert Sullivan, bureau chief
Vince O'Reilly, mgr., film library
Lorraine Grabham Morgan, mgr., mktg. services

Branch Office:

ENGLAND: 31-36 Foley St., London, W1P 7LB. Phone: 01-323-3255. Telex: 23915
Independent television news agency supplying daily international news to U.S. broadcasters, affiliates, cable operators & other world broadcasters. Jointly owned by Independent Television News (ITN) in the United Kingdom, ABC & Nine Network of Australia. Also produces documentaries, news magazine and environmental & health series programs.

WORLD WRESTLING FEDERATION

(Titan Sports Inc.)
1055 Summer St.
Box 3857
Stamford, CT 06905
Phones: 203-352-8600; 203-353-2900
Fax: 203-352-8699
Telex: 643283 TITAN STM
Vince K. McMahon, pres. & chief exec. officer
Linda E. McMahon, exec. v.p.
Richard K. Glover, sr. v.p., business affairs & development
Basil V. DeVito Jr., sr. v.p., mktg. & promotions
James E. Troy, sr. v.p., international & pay-per-view operations
Michael V. Ortman, dir., affiliate relations
Joseph H. Perkins, distributor (Newton Centre, MA)

Advertising Sales Office:

NEW YORK, NY 10017: 757 Third Ave. Phone: 212-593-2228. Fax: 212-688-1454. John Howard, gen. sales mgr.
Worldwide producer & distributor (through Titan Sports Inc.) of wrestling programs including live & taped events.

WPHL-TV

5001 Wynnefield Ave.
Philadelphia, PA 19131
Phone: 215-878-1700
Randall Smith, exec. v.p.
David Smith, engineer
Color TV tape programs & commercials.

CARTER WRIGHT ENTERPRISES

6533 Hollywood Blvd.
Hollywood, CA 90028
Phone: 213-469-0944
Carter Wright, pres.
June Wright, v.p., talent coordination
Music production for TV, radio, stage & screen; bookings.

W.R.S. MOTION PICTURE & VIDEO LABS

1000 Napor Blvd.
Pittsburgh, PA 15205
Phones: 412-937-7700; 800-345-6977
Fax: 412-922-1020
F. Jack Napor, pres.
Ed Janow, mktg. v.p.
Laboratory facilities & services; music library; editing, processing & recording facilities; videotape-to-film & film-to-tape duplication; Macrovision anti-piracy process.

WTTW CHANNEL 11/ENTERPRISES GROUP

5400 N. St. Louis Ave.
Chicago, IL 60625
Phone: 312-583-5000
Fax: 312-583-3046
Telex: 9102212787
Bill McCarter, pres.
John Rahmann, exec. v.p.
Patterson Denny, sr. v.p., production center
Michael Hirsh, v.p., program marketing & development
Bruce Marcus, v.p., revenue & business planning

Program development, production & distribution for broadcast, cable, home video & other electronic media.

WW ENTERTAINMENT

205 E. 42nd St.
4th Floor
New York, NY 10017
Phone: 212-661-3350
Fax: 212-808-5469
Telex: 4973939 WWENY
James R. Waltz, sr. v.p.
Zita Siegel, dir., sales administration
Bernice Farnan, administrator, sales & research
Co-producers & distributors of feature film packages & series.

Y & R PROGRAM SERVICES

285 Madison Ave.
New York, NY 10017-6486
Phone: 212-210-3000
Paul Isacson, exec. v.p.
Gerri Donini, sr. v.p.
Producer & distributor of programming.

YORKSHIRE TV

The Television Centre
Leeds, LS3
England
Phone: 212-210-8989
Fax: 212-210-8682
Telex: 420791 INTEL

U.S. Office:

NEW YORK, NY 10017: 420 Lexington Ave.
Phone: 212-210-8989

Advertising Office:

ENGLAND: 32 Bedford Row, London, WC1R 4H3
Production studio.

ZACHRY ASSOCIATES INC.

709 N. Second St.
Box 1739
Arlene, TX 79604
Phone: 915-677-1342
H. C. Zachry, pres.
Producer & distributor of religious films; producer of TV film/tape series & spot commercials; film programs on order; recording facilities; studio facilities for rent.

Z-AXIS CORP.

10800 E. Bethany Dr.
Suite 500
Aurora, CO 80014
Phone: 303-696-9608
Steven H. Cohen, pres.
Alan Treibitz, v.p., finance
Raymond Hauschel, v.p., sales
Gary Freed, mgr., technical operations
Computer generated, 3-D animation; video production & post production; interactive video.

ZENITH PRODUCTIONS LTD.

15 St. George St.
London, W1 9DE
England

Management and Technical Consulting Services

Including companies involved in marketing, market surveys, promotion, public relations, engineering, research, management consulting for Television Stations, Radio Stations, Cable Systems and other communications properties.

A-J CONTRACTING CO. INC.

470 Park Ave. S
New York, NY 10016
Phone: 212-889-9100
Construction managers, consultants & contractors.

AKER ASSOCIATES INC.

1212 New York Ave. NW
Suite 500
Washington, DC 20005
Phone: 202-789-2424
Fax: 205-789-1818
Colburn Aker, pres.
Christine Naylor, v.p.
Julian Stein, sr. consultant
Communications consultant specializing in marketing, media relations & public affairs.

ALACRITY CABLE COLLECTIONS

177 Defense Hwy.
Suite C
Annapolis, MD 21401
Phone: 301-261-6667
Susan O'Neill, pres.
Converter recovery; collection of past due services amounts.

ALEXANDER & ASSOCIATES

5444 Bay Center Dr.
Suite 215
Tampa, FL 33609
Phone: 813-286-8170
Fax: 813-286-8350
Thomas N. Alexander, pres.
Regulatory affairs & business analysis consultation for cable TV industry including strategic planning; franchising & refranchising; franchise transfers; renegotiations & fee reductions; regulatory system profiles; governmental & community relations; system appraisals; financial projections & marketing.

ALFORD ENGINEERING INC.

32 Sixth Rd.
Woburn, MA 01801
Phone: 617-729-8050
Fax: 617-933-9512
TWX: 710-348-1063
Andrew Alford, pres.
Evaluation of TV & other RF signals reflected from buildings, towers & other structures.

FRANK ALLEN ASSOCIATES

1387 Stoneridge Circle
Escondido, CA 92025
Phone: 619-746-3291

Frank L. Allen
C. Edward Harmon
Terri E. Allen
Ronald M. Sutherland
Cable television brokerage, consulting, financing, appraisals & management services.

AMERICAN EUROPEAN CONSULTING CO. INC.

Box 19686
Houston, TX 77224
Phones: 713-652-2008; 713-464-8797
Arthur Krueger, pres.
Management services; international market research and development.

AMERICAN FILM TECHNOLOGIES INC.

1265 Drummers Lane
Suite 108
Wayne, PA 19087
Phone: 215-688-1322
George R. Jenson, chmn.
Color-converts black-and-white motion pictures and television productions.

AMERICAN MOTION PICTURES

2247 15th Ave. W
Seattle, WA 98119
Phone: 206-282-1776
Fax: 206-282-3535
Conrad W. Denke, pres.
Laura Nielsen, v.p.
Jacki Artley, v.p., syndication
Video & film production services providing video editing, production, equipment rentals, computer graphics, video & audio duplicating & studio rentals. Producer & distributor of television programming.

AMERICAN TELEMARKETING SPECIALISTS INC.

316 East Oak
Suite B
Denton, TX 76201
Phones: 817-565-9415; 800-777-7443
Fax: 817-383-1876
Randy Keylor, pres.
Outbound telemarketing for cable television, upgrade, survey.

AMERICAN TRANSCOMMUNICATIONS INC.

80 Field Point Rd.
Greenwich, CT 06830
Phone: 203-661-7390
Fax: 203-629-9589

Howard R. Hawkins, chmn. & chief exec. officer
Robert E. Button, pres.
Eric DiSilvestro, v.p.
Consultants in satellite, microwave, cable, telephone networks, systems & equipment.

AMSAT COMMUNICATIONS INC.

78 Halloween Blvd.
Stamford, CT 06902
Phone: 203-323-7800
Rick Perrone, pres.
Ken Makowski, v.p., mktg.
Mark Hopkins, chief engineer
Cable TV service specializing in system audits, trapping, sales, marketing, installations, underground construction, engineering evaluations, proof of performance, splicing, aerial construction & system rebuilds, earth stations, headends & fiber optics.

ANTONELLI MEDIA TRAINING CENTER

20 W. 20th St.
New York, NY 10011
Phone: 212-206-8063

APSC CONSULTING

1655 N. Fort Myer Dr.
Suite 1120
Arlington, VA 22209
Phone: 703-525-2772
Fax: 703-525-9658
Telex: 650-372-5779
Jennifer Woods, v.p. & gen. mgr.
Richard Shay, v.p.
Management consulting; market, regulatory and political strategies; technical consulting in international & domestic telecommunications.

ASSOCIATED UTILITY SERVICES INC.

Box 650
Moorestown, NJ 08057
Phone: 609-234-9200
Joseph F. Brennan, pres.
Frank J. Hanley, sr. v.p.
Stuart G. McDaniel, sr. v.p.
Financial consulting to cable TV industry, specializing in preparation of rate filings; expert witness & testimony for presentations to regulatory agencies.

ATLANTIC COMMUNICATIONS

Box 3700
Winter Springs, FL 32708
Phone: 305-365-4321

AUDIENCE RESEARCH & DEVELOPMENT

8700 Stemmons Freeway
Suite 415
Dallas, TX 75247-3767
Phone: 214-630-5097
Fax: 214-630-4951
John Sheehan, pres. & gen. mgr.
Ed Bewley, sr. partner
Willis Duff, sr. partner
Bill Taylor, sr. partner
Doug Clemensen, partner
Sandra Connell, v.p., placement services
Jerry Florence, v.p., research
John Lehman, v.p., client development

Branch Office:

FAIRFIELD, CT 06430: 140 Sherman St.
Phone: 203-259-1084. Fax: 203-255-4161.
Audience research & analysis; consulting for local television news & programming; news development, personnel search, performance coaching, promotion, strategic planning; market & sales research for broadcast television. Advertising research and consultation for stations' promotional campaigns.

THE AUSTIN CO.

3650 Mayfield Rd.
Cleveland, OH 44121
Phone: 216-382-6600
Fax: 216-291-6684
Thomas J. Judge, pres. & chief exec. officer
J. William Melsop, group v.p., districts
Stuart R. Wetterschneider, v.p., engineering
David A. Robichaux, v.p., mktg. & planning
John R. Owen, dir., planning & bcstg. facilities
Marvin M. Epstein, dir., public relations
Consulting, design, engineering and construction of TV, radio, cable & motion picture production facilities.

AVIATION SYSTEMS ASSOCIATES INC.

28441 Highridge Rd.
Rolling Hills Estates, CA 90274
Phone: 213-377-3449
Fax: 213-541-7839
John Chevalier Jr., pres.
Gary Allen, v.p.
Aviation consulting, airspace analysis, FAA negotiations & EMI

AWM COMMUNICATIONS CONSULTANTS INC.

7760 S.W. 182nd Terrace
Miami, FL 33157

Howard Burkat Copy & Concepts

Two decades of creative advertising, promotion, marketing, and consulting for broadcasting and cable.

11 Rectory Lane
Scarsdale, New York 10583
914-723-2657

Management & Technical Services

Phone: 305-251-2162
Fax: 305-255-9989
Arno W. Mueller, pres.

F. J. BAER INDUSTRIES INC.
5851 Calvin Ave.
Tarzana, CA 91356
Phone: 818-881-1815
Jim Baer

BAKER SCOTT & CO. EXECUTIVE SEARCH
Cable Division
1259 Rte. 46
Parsippany, NJ 07054
Phone: 201-263-3355
David Allen, principal
Judy Bower, principal
Executive search.

BCI INC.
12200 Sunrise Valley Dr.
No. 100
Reston, VA 22091
Phone: 703-648-9044
Ron Graves, pres.
Bruce Allan, dir. of mktg.
General consulting on telecommunications.

MICHAEL S. BERKOWITZ & ASSOCIATES
223 Duncan Way
Oakland, CA 94611
Phone: 415-652-2862
Michael S. Berkowitz, pres.

Branch Office:
GOLDEN VALLEY, MN 55427: 1345 Maryland Ave. N. Phone: 612-544-5743.
Strategic planning/corporate development; economic, financial, technical & marketing research, consulting & management services; specializing in cable TV, ETV & other broadband communication systems.

BERNARD ASSOCIATES
237 E. 39th St.
New York, NY 10016
Phone: 212-686-7445
Bernard Eichwald, sr. partner
Gerard C. Sharpe, partner
Design, construction, management, operation & maintenance of electronic systems.

BILL-DAVID ASSOCIATES INC.
2508 Fairmount St.
Colorado Springs, CO 80909
Phone: 719-636-1584
William H. Martin, pres.
Hugh Martin, v.p.
Media brokerage; appraisals; expert testimony; management consulting.

BLAIR MEDIA INC.
Box 753
Wheat Ridge, CO 80034
Phone: 303-232-2924
Fax: 303-232-2908
Dirk B. Freeman, pres.
Specializing in project management, new station construction, staffing & development, marketing, sales & organizational structuring.

BMC COMMUNICATIONS
Box 6715
Incline Village, NV 89450
Phone: 702-831-4646
William L. McGee, pres.
Sales support & training services for radio, TV & cable systems local advertising sales; retail sales training/development & sales/mktg. programs, films/tapes. Recruitment, training & placement of local media sales personnel. Consulting services & publications on new electronic media: Pay TV; LPTV; DBS; cellular radio; videotex; home video cassettes, discs, games & personal computers.

C-92

BOOZ, ALLEN & HAMILTON INC.
101 Park Ave.
New York, NY 10178
Phone: 212-697-1900
Fax: 212-880-9732
Telex: 620196 (BAHINT)
R. Michael McCullough, chmn.
Peter M. Horowitz, dir., corporate marketing & communications

Offices:
ATLANTA, GA 30303: 229 Peachtree St. NE, Suite 1520. Phone: 404-659-3600.

BETHESDA, MD 20814-4455: East West Towers, 4330 East West Hwy. Phone: 301-951-2200.

CHICAGO, IL 60602: 3 First National Plaza, 70 W. Madison St., Suite 2900. Phone: 312-346-1900.

CLEVELAND, OH 44115: 1100 Chester Ave., Suite 200. Phone: 216-696-1900.

DALLAS, TX 75202: 901 Main St., Suite 6500. Phone: 214-746-6500.

SAN FRANCISCO, CA 94111: 555 Montgomery St., Suite 1700. Phone: 415-391-1900.
International consultants to private & government sectors specializing in strategic, organizational, technological, public management, productivity management & defense technology.

BORTZ & COMPANY INC.
1515 Arapahoe St.
Suite 1425
Denver, CO 80202
Phone: 303-893-9902
Paul I. Bortz, pres.
Economic analysis, market research, station and cable system valuation, strategic planning for media, sports & entertainment industry.

BOWERS DESIGN ASSOCIATES
746 Alexander Rd.
CN 5277
Princeton, NJ 08540
Phone: 609-452-7000
Raymond A. Bowers, pres.
John F. Connolly, sr. v.p., mktg.
Fred L. John, v.p.
John D. Sisti, v.p., sales
Full architectural service, land use planning, landscape architecture & engineering coordination.

THE HERBERT BOYER CO.
14 E. 77th St.
New York, NY 10021
Phone: 212-744-7558
Herbert Boyer, pres.
James H. Hollyer, v.p.
William F. Parsons, v.p.
Ron Simon, sr. associate

Branch Office:
ATLANTA, GA 30339: 3317 Cochise Dr. Phone: 404-432-0004.
Consulting service to operators & manufacturers of cable TV equipment. Equipment evaluation & market requirements. Acquisition & new venture studies. Executive searches & theft-of-service analysis.

BRIGHTSTAR COMMUNICATIONS LTD.
630 Fifth Ave.
Rockefeller Center
New York, NY 10111
Phone: 212-582-8578
Telex: 642494 WU BRTSTR NY
William J. Page, v.p., North America
Jay Lebowitz, operations mgr.
Worldwide satellite television transmission services. Transatlantic satellite carrier of TV programming. Direct two-way path between

North America & Europe. Global satellite coordination. Wegener multi-channel audio; encryption; TV standards conversion.

BROADCAST-CABLE ASSOCIATES INC.
12 Lakeview Dr.
Lynnfield, MA 01940
Phone: 617-595-7900
Paul McCarthy, gen. managing partner

Branch Office:
WASHINGTON: Box 3595, Warrenton, WA 22186. Phone: 703-347-0390. Dave Uhrich, partner
Represents TV stations in negotiations with cable systems for carriage, preferred channel positioning, non-duplication & syndicated exclusivity protection. Prepares significant viewership studies for both television stations and cable systems to erase distant signal copyright liability; proving effective competition for regulation purposes.

BROADCAST DATA SERVICES
(Div. of Moffet, Larson & Johnson Inc.)
2 Skyline Place, 5203 Leesburg Pike
Suite 800
Falls Church, VA 22041
Phone: 703-824-5666
Fax: 703-824-5672
Allocation studies, terrain profiles, population counts, market & frequency watch service, TV & LPTV databases.

BROADCAST ENGINEERING INC.
46 Marian Rd.
Fairfield, CT 06430
Phone: 203-371-6462
Gregory L. Morton, pres.
Radio & TV engineering consulting & maintenance services.

BROADCAST INVESTMENT ANALYSTS INC./ FRAZIER, GROSS & KADLEC
Box 17307
Washington, DC 20041
Phone: 703-478-5880
Thomas J. Buono, pres.
Frank Higney, chief operating officer
David Cole, v.p., tax appraisals
William Redpath, v.p., consulting research
Sandra Freschi, v.p., mktg.
Charles E. Walters, v.p.
Fair market valuations, tax appraisals, litigation support, acquisition consulting, investment banking, industry publications & seminars for the communications industries.

BROADCAST PERSONNEL INC.
400 Broad St.
Millford, PA 18337
Phone: 717-296-5044
Sherlee Barish

BROAD STREET VENTURES
Box 151
Riverside, CT 06878
Phone: 203-637-4605
Fax: 203-637-4796
Richard L. Geismar, pres.
Fred E. Walker, exec. v.p.
Financial & management consulting for broadcast industries.

STUART N. BROTMAN
47 Baskin Rd.
Lexington, MA 02173
Phone: 617-862-8892
Strategic corporate, financial, market & regulatory planning for senior management of communications, information & entertainment clients in the U.S. & abroad.

BUSINESS SYSTEMS INC.
One Marcus Dr.
Greenville, SC 29615
Phone: 803-297-9290
Fax: 803-297-9213
Bill Cox, pres.

Carole E. Bannister, dir. of mktg.
Israel Sandler, dir. of sales
In-house billing and subscriber management total information systems featuring order entry, dispatching, marketing support & analysis, sales analysis, outage analysis, addressability, pay-per-view control, receivables processing & inventory management.

CABLE COMMUNICATIONS CONSULTANTS INC.
103 Park Washington Court
Falls Church, VA 22046
Phone: 703-533-1545
Fax: 703-533-1165
Cable TV appraisals, fair market valuations, feasibility studies, tax appraisals, trouble shooting, refranchising, system management, special studies, litigation support & expert witness testimony.

CABLEDATA
11020 Sun Center Drive
MS1070
Sacramento, CA 95873-1070
Phone: 916-636-5800
Fax: 916-636-5645
Gerald S. Knapp, pres.
Maggie Wilderotter, sr. v.p. & gen. mgr.
Nancy Frank, v.p., mktg.
Jack McDonald, v.p., sales
Complete on-line system for cable subscriber management & billing, including addressability and pay-per-view.

CABLEDATA CANADA
140 Renfrew Dr.
Markham, Ont. L3R 3B3
Canada
Phone: 416-477-3110
Fax: 416-477-3012
Gerald S. Knapp, pres.
Maggie Wilderotter, sr. v.p. & gen. sales mgr.
Jacques Soloudre, Canadian sales mgr.
Jill Grant, mktg. & sales support mgr.
Dave Hunter, managing dir.
On-line system for cable subscriber management & billing, including addressability & pay-per-view.

CABLEDATA INTERNATIONAL
11020 Sun Center Drive
MS1070
Sacramento, CA 95873-1070
Phone: 916-636-5830
Fax: 916-636-5750
Gerald S. Knapp, pres.
Bob Crowley, v.p.
Martyn Lewis, European sales mgr.
Tony Cavanagh, managing dir.
Provides subscriber management, billing & enablement/encryption services to national & international cable, SMATV & MMDS markets.

CABLE ENGINEERING INC.
1300 N. Irwin Street
Hanford, CA 93230
Phone: 209-582-5353
Steven L. Roberts, pres.
Ed E. Cooper, v.p.
Cable TV & communications systems design, drafting, strand mapping, as-built mapping, field audits; as-built, rebuild & make-ready engineering; technical consulting & engineering services.

CABLELABS
1050 Walnut St.
Suite 500
Boulder, CO 80302
Phone: 303-939-8500
Fax: 303-939-9189
Richard R. Green, pres. & chief exec. officer
Baryn S. Futa, chief operating officer
Tom Gillett, v.p., business development & technology transfer
Tom Elliot, v.p., science & technology
Craig K. Tanner, v.p., advanced TV projects

Claude Baggett, dir., systems engineering
Mike Schwartz, dir., clearinghouse

CABLE MANAGEMENT SERVICES

Box 9120
Schenectady, NY 12309-0120
Phone: 518-786-1488
Frank C. Baxter Jr., principal
Paul F. Schonewolf, principal
Wayne L. Sherman, principal
George M. Williams, principal
Engineering, marketing, operations & financial consulting for CATV operators, lenders & equity investors, including appraisals & evaluations, system management, business planning, auditing of operations, loan performance reviews & other management services.

CABLE MARKETING SERVICES INC.

2105 Edgewood
Box 13676
Arlington, TX 76013
Phone: 817-429-2737
Janie Cull, chmn.
Robert E. Cull, pres.
Specialists in converter changeouts with door sales, sales campaign training & management, telemarketing, marketing management, plans & field implementation, cable stores, employee training, start-up for in-house departments.

CABLEMASTERS CORP.

Box 219
Lake City, PA 16423
Phone: 814-838-1466
Bernie Czarnecki, pres.
Harry Fried, controller
Gary Morris, operations mgr.
David Hall Jr., senior project mgr.
Aerial & underground construction, strand mapping, system design, make ready engineering & applications, residential & MDU installations, sweep balance; proof of performance testing. Fiber optic & LAN services.

CABLEMEOIA ADVERTISING INC.

80 Werimus Lane
Woodcliff Lake, NJ 07675
Phone: 201-391-3058
Fax: 201-391-8864
Mary Lou Wallace, pres.
Chris Wallace, v.p.
Craig Rankin, sales mgr.
Joseph Rees
Cable advertising representative & sales consultants in New York & Philadelphia markets.

CABLE MEOIA ASSOCIATES

405 Reo St.
Suite 115
Tampa, FL 33609
Phone: 813-289-9400
Fax: 813-289-6539
William M. Roberts III, v.p.
Cable television management.

CABLE-SCOPE MANAGEMENT CORP.

Box 15626
Delmont, PA 15626
Phone: 412-668-2194

CABLE SEARCH ASSOCIATES

Box 2347
Naperville, IL 60567
Phone: 708-369-2620
Fax: 708-369-0126
Wick Kirby, pres.
Executive search & placement, specializing in operations, engineering, marketing & construction.

CABLE SERVICES GROUP

10825 Old Mill Rd.
Omaha, NE 68154
Phone: 402-399-7035
Jay A. Oxton, pres.
Jim Perkins, sr. v.p.

Donna C. Pennington, mktg. mgr.
Management information and subscriber billing services including advertising sales management systems.

CABLE SYSTEM SURVEY CO.

17 Peddler's Row
Newark, DE 19702
Phone: 302-368-2436
Thomas N. Tetreault, pres.

Branch Office:

TEKONSHA, MI 49092: 518 N. Main St.
Phone: 517-767-4185.
Provides system strand-mapping, as-built surveys, base mapping, system design, make-ready surveys & related technical services for construction, rebuild & upgrade of CATV plants.

CABLE TECHNOLOGIES INTERNATIONAL INC.

1051 County Line Rd.
Suite 107
Huntingdon Valley, PA 19006
Phone: 215-953-0100
Fax: 215-322-6127
Consulting & marketing services for cable operators & equipment vendors. Purchase & sale of subscriber equipment.

HERBERT B. CAHAN

6350 Red Cedar Place
Suite 401
Baltimore, MD 21209
Phone: 301-764-0401
Communications, public & community relations & station management consultant.

CAREER MARKETING ASSOCIATES

7100 E. Bellevue
Suite 309
Englewood, CO 80111
Phone: 303-779-8890

WILLIAM B. CARR & ASSOCIATES INC.

1805 Burleson-Retta Rd.
Burleson, TX 76028
Phone: 817-295-1181
William B. Carr, pres.
D. Hardin
Consulting engineers for TV, radio, CATV, MDS, cellular & land mobile services, RCC; FCC applications; field work; system design, planning & specification; hearings.

CATV AMIC CO.

2718 20th St. South
Suite 103
Birmingham, AL 35209
Phone: 615-359-4051
John H. Gillespie, pres.
David Sanders, v.p.
Greg McGee, v.p., mktg.

Corporate Office:

BIRMINGHAM, AL 35209: 2718 20th St. S, Suite 103. Phone: 205-871-0336. Fax: 205-871-0342. Dana Beaupre, southeast operations mgr.
Auditing, marketing, installations, construction.

CATV OESIGN ASSOCIATES INC.

3100 S. Lamar
Suite 101
Austin, TX 78704
Phone: 512-444-2461
Steve Williams, pres.
Doug Burns, v.p.
Ruth Brewer, office mgr.
Computer-aided two-way system design for new builds, rebuilds, TVRO, SMATV & data links; strand mapping; as-built survey mapping; on site system evaluations; consulting.

CATV/GROUP I

Box 8221
Canton, OH 44711

Phone: 216-454-4806
Earl Miller, eastern div.
Door-to-door cable, MDS, STV & DBS subscriber sales.

CATV SUBSCRIBER SERVICES INC.

808 Summit Ave.
Greensboro, NC 27405-7834
Phones: 919-273-5553; 800-334-0860
Raymond L. Galtelli, pres.
Turnkey marketing, advertising, door-to-door sales, scheduling, installation; mapping & engineering; construction; house drop audits; various support services.

CAV COMMUNICATIONS CORP.

34 Lincoln Terrace
Penthouse
Hillsdale, NJ 07642
Phone: 201-391-7510
Jay Campbell, pres.
Specializes in advertising, production & programming services for the cable TV & home videocassette industries. Concentrates on translating print to electronic media. Development & placement of original programming for basic cable networks.

CB COMMUNICATION INC.

141 E. 55th St.
No. 10 H
New York, NY 10022
Phone: 212-758-7880
Fax: 212-275-4149
Telex: 4938732
Suzan K. Couch, pres.
Gail Trell Barker, secy.-treas.
Marketing & sales services for entertainment & service industries.

CLS2

(Subsidiary of Claire Stern Assoc. Inc.)
370 Fifth Ave.
16th Floor
New York, NY 10016-6517
Phone: 212-725-5632
Fax: 212-725-5632
Claire M. Stern, dir.
CATV financial, legal, engineering & marketing consultants; system appraisals.

CMI RESEARCH INC.

Box 2218
La Mesa, CA 92044
Phone: 619-461-7891
James L. Bloxham, pres.
Thomas Wotruba, sr. research consultant
Suzanne Bloxham, corporate secy.
Custom & standardized consumer opinion surveys.

COAXIAL ANALYSTS INC.

4582 S. Ulster St.
Suite 1301
Denver, CO 80237
Phone: 303-770-7700
Fax: 303-770-7705
Ross W. McPherson, pres.
James J. Holland, v.p., corporate development
James B. MacKenzie, v.p., strand mapping services
Charlene Tatum, controller
Carman Skeehan, dir., design services
Computer-assisted strand mapping & system design for engineering, construction, project management & system operation; strand mapping, as-built mapping & make ready surveys. Affiliates: Coaxial Capital Corp. (see Brokerage & Financing); Coaxial International Inc. (management consulting).

COAXIAL INTERNATIONAL INC.

4582 S. Ulster St.
Suite 1301
Denver, CO 80237
Phone: 303-770-7700
Fax: 303-770-7705

Ross McPherson, pres.
Rusty Pickard, v.p., mktg. & business development
Anita Joseph, v.p., programming
Charlene Tatum, controller
Mary O'Hara, dir., media relations
International consulting firm specializing in cable television operations. General management, programming, marketing, system engineering & design, customer service, billing, vendor & equipment selection.

COLUMBINE SYSTEMS

1707 Cole Blvd.
Golden, CO 80401
Phone: 303-237-4000
B. Cole
G. Stanford
M. Fine
Broadcast information systems including sales, traffic, billing, accounts receivable, payroll, general ledger, accounts payable, music inventory & rotation, media inventory, automation interface, demographics & film inventory/amortization.

COMEX CORP.

1645 N.W. 79th Ave.
Miami, FL 33126
Phones: 305-594-0850; 305-594-0851;
305-594-0852; 703-471-4215
Fax: 305-591-7298
Jack A. Rickel, pres.
G. J. Rickel, secy.-treas.
Laurie J. Feijoo, logistics
John Still, project dir.
Engineer, furnish & supervise complex TV systems; broadcast, microwave, CATV, MATV, satellite, MMDS.

★ COMMUNICATION RESOURCES/MEDIA BROKERS

3727 E. 31st St.
Tulsa, OK 74135
Phone: 918-743-8300
Fax: 918-749-3348
Radio, TV & cable brokerage, acquisitions & mergers.

COMMUNICATION TECHNOLOGIES INC.

6213 Middleton Springs Dr.
Middleton, WI 53562
Phone: 608-831-4636
Richard C. Gall, pres.
Studio, transmitter, fiber optic, microwave, satellite, data & CATV system consulting, design & installation.

COMMUNICATIONS ENGINEERING

80 Worcester Rd.
Etobicoke, Ont. M9W 1K7
Canada
Phone: 416-674-0224
Fax: 416-675-2436
Ralph von Eppinghoven, gen. mgr.
Consulting services for cable TV; system testing/field engineering; headend alignments; management studies; microwave system design; earth station design & implementation; software development; regulatory applications & briefs.

★ COMMUNICATIONS EQUITY ASSOCIATES INC.

101 E. Kennedy Blvd.
Suite 3300
Tampa, FL 33602
Phone: 813-222-8844
J. Patrick Michaels Jr., chmn.
James F. Ackerman, chmn. emeritus
Harold Ewen, vice chmn.

Management & Technical Services

Branch Offices:

BERWYN, PA 19312: 1235 Westlake Dr., Suite 140. Phone: 215-251-0650. Fax: 215-251-9180. Tom MacCrory, group v.p., cable TV

NEW YORK, NY 10152: 375 Park Ave., Suite 3808. Phone: 212-319-1968. Fax: 212-319-4293. Donald Russell, pres., CEA Inc.

Investment banking & brokerage services to cable TV industry; acquisitions, divestitures, mergers & trades; financial placements for equity & debt; joint ventures; appraisals; consultation for tax & estate planning & shareholder negotiations.

COMMUNICATIONS LINK INC.

Box 339
Missouri City, TX 77459-0339
Phones: 713-499-9699; 800-969-6637
Fax: 713-499-9840
Ted Tarver, pres.

Russ Trevillian, v.p., engineering
Wireless cable consultants. Consulting & engineering turnkey services for design, construction & operation of domestic & international wireless cable systems. Services include feasibility studies, FCC license application preparations, engineering, construction, personnel training, warehousing & office setup.

COMMUNICATIONS STUDIES & PLANNING INTERNATIONAL INC.

101 Park Ave.
New York, NY 10178
Phone: 212-697-1900
Telex: 178202 CSP UT
Business consulting & research in telecommunications & information industries including strategic planning, market analysis, technical planning & operational project management.

COMPLINK

5600 S. Quebec
B-156
Englewood, CO 80111
Phone: 303-779-4032

COMPUTER MANAGEMENT SYSTEMS INC.

11550 N. Meridian St.
Indianapolis, IN 46240
Phone: 317-844-9666

COMPUTER RESEARCH INC.

Box 325
Pittsburgh, PA 15230
Phone: 412-262-4430
Frank Moser, marketing mgr.
Cable TV accounts receivable through distributive processing minicomputer systems.

COMSAT VIDEO ENTERPRISES

22300 Comsat Dr.
Clarksburg, MD 20871
Phone: 301-428-7349
Fax: 301-428-3285
Robert Wussler, pres.
David Buksbaum, v.p., broadcast operations & exec. producer
Catherine B. Waters, mgr., satellite services
In-room entertainment services to over 1700 hotels nationwide. Satellite delivered services available at same properties. Transportable uplink, encryption & downlink vehicles available for lease.

COMSEARCH

(An Alliance Telecommunications Co.)
11720 Sunrise Valley Dr.
Reston, VA 22091
Phone: 703-620-6300
Engineering services for satellite earth stations, microwave & mobile communication including CARS & STL; system design, FCC applications, interference trouble-shooting; radiation hazard testing & analysis.

COMSONICS INC.

1350 Port Republic Rd.
Box 1106
Harrisonburg, VA 22801
Phones: 800-336-9681; 703-434-5965
Dennis A. Zimmerman, chief operating officer
Donald J. Sommerville, dir., sales & mktg.
Wendy K. Springer, account exec.
Cynthia Tasker, account exec.
Lora Nelson, account exec.
Gary Wilson, account exec.
CATV manufacturer of leakage detection equipment, coaxial relays, window field strength meter; CATV repair facility for test equipment, headend & line equipment; used equipment sales/purchase.

COMTEL VIDEO SERVICES INC.

411 Airport Blvd.
Suite 103
Burlingame, CA 94010-2001
Phone: 415-579-1123
Fax: 415-579-1203
Robert C. Beggs, pres.
Air checks for advertisers on TV.

CONLEY & ASSOCIATES

Box 4877
Greenwich, CT 06830-4877
Phone: 203-661-6058
Christopher J. Conley, managing gen. partner
Candace Christianson, gen. partner
Management consultants to the electronic media, specializing in appraisals & valuations; strategic planning & feasibility studies; financial planning & restructuring; contract management; operational evaluations & audits; engineering design & technical evaluations; marketing research & analysis; human resources development & training; franchising/refranchising; regulatory affairs & expert testimony.

CHARLES M. CONNER & ASSOC.

1437 Chardonnay
Houston, TX 77077
Phone: 713-870-9594

CONTEL FEDERAL SYSTEMS SECTOR

(Subsidiary of Contel Corp.)
15000 Conference Center Dr.
Box 10814
Chantilly, VA 22021-3808
Phone: 703-818-4000
Fax: 703-818-5484
Telex: 402338
Stuart Johnson, pres.
Jack Pinto, v.p., business development
M. E. Korpan, market research analyst
Information Management Systems: Westlake Village, CA
Data Systems Services: Marina Del Rey, CA
Design, engineer, construct, install, operate & maintain telecommunication, information & security systems for domestic & foreign commercial companies & governments.

COOLEY ASSOCIATES INC.

Box 187
Langhorne, PA 19047
Phone: 215-752-0279
Caywood C. Cooley Jr., pres.
Cable TV engineering & management consultants specializing in cost-efficient CATV system rebuilds, using computer-aided design techniques & lease/sale of CATV applicable software.

SOL CORNBERG

White Rigg, East Ballaterson
Maughold
Isle of Man,
United Kingdom
Phone: 0624-812145
Consultation, plant & facilities design.

CORNWALL ASSOCIATES INC.

650 N. Sierra Madre Villa
No. 300
Pasadena, CA 91107
Phone: 818-351-5521
Fax: 818-351-5057
J. Shirl Cornwall, pres.
Kent Cornwall, v.p.
Nathan Seamons, v.p., interior design
Architecture, interior design, technical design, construction management, equipment installation, turnkey services for production & broadcast facilities.

COTTRELL & HOUSE INC.

475 Metroplex Dr.
Box 110929
Nashville, TN 37222-0929
Phone: 615-385-0350

Branch Office:

MADISON, WI 53705: 6300 University Ave., Box 5648. Phone: 608-233-9711.

CREDIT PROTECTION ASSOCIATION INC.

Noel Road
Box 802068
Dallas, TX 75380
Phones: 800-527-2274; 214-233-9614;
800-527-5468 (TX)
Fax: 214-701-8332
Nate Levine, pres.
J. (Doc) Guerrero Sr., v.p., mktg.
Robert Adonailo, v.p., Atlantic region
Robert McAllister, v.p., western region
Bernie Slakman, mgr., southeast region
Bill Hatfield, mgr., Great Lakes region
Deb Nowack, mgr., Rocky Mountain region
Specialized CATV account collection program designed by and for cable operators.

CS COMMUNICATIONS INC.

2929 Eskridge Rd.
No. P1
Fairfax, VA 22031
Phone: 703-560-0080
Charles E. Sampson, pres.
Subscriber management systems for personal computers, CATV, SMATV & TVRO system operators; software. Document electronic image storage & retrieval systems.

CTIC ASSOCIATES

Box 1205
Annandale, VA 22003
Phone: 703-941-1770
Harold Horn, pres.
Private, nonpartisan consulting group which provides technical & financial consulting services on cable related matters to local governments. Assists in franchising & refranchising processes, attends public hearings, prepares ordinances & requests for proposals; documents & evaluates franchise materials. Advises & assists in franchise renegotiations, rate studies, technical compliance & financial feasibility studies.

CUMMINS-ALLISON CORP.

(Allison Division)
Dept. T. F.
Box 102
Indianapolis, IN 46206
Phones: 800-245-8270; 317-244-2440
Fax: 317-241-9518
Joseph P. Ternavan, pres.
John M. Mentzer Sr., v.p., mktg.
Richard A. Lippitz Sr., v.p., sales
Coupon payment books & billing systems, computer generated billing.

CYCLE SAT INC.

119 John K. Hanson Dr.
Box 309
Forest City, IA 50436
Phone: 515-582-6999
Fax: 515-582-6979

Loren Swenson, pres.
Jocelyn Steil, exec. v.p.

DATAWORLD

Box 3073
Bethesda, MD 20824
Phones: 301-652-8822; 800-368-5754
John T. Neff, sales
Shirley M. Ostmann, gen. mgr.
Robert E. Richards, mktg. mgr.
Database for AM, FM, TV, low-power TV & translators. Plotting & mapping services; coverage, terrain shadowing. 24-hour remote access available.

JEFFERSON DAVIS ASSOCIATES

425 2nd St. SE
Suite 340, The Center
Cedar Rapids, IA 52401
Phone: 319-364-4460
Jefferson D. Davis, chmn.
Joseph J. Gross, pres.
Mary Westphalen, v.p., research
Connie Kennedy, project dir.
Karen Dulaney, comptroller
News & programming audience research; long range planning programs.

THE DEER RIVER GROUP

2000 L St. NW
Suite 200
Washington, DC 20036
Phone: 202-659-3331
Robin B. Martin, pres. & chief exec. officer
Jay P. Williams Jr., chief operating officer
Erwin G. Krasnow, general counsel

Branch Office:

WAYLAND, MA 01778: 35 Main St. Phone: 508-653-7200.
Radio, TV & cable TV consulting, acquisition consulting, financial & operational reviews, research & marketing.

OEOLOTTE, HASKINS & SELLS

1114 Ave. of the Americas
New York, NY 10036
Phone: 212-790-0798
O. Shapiro

OES ASSOCIATES

42 Monmouth Hills
Highlands, NJ 07732
Phone: 201-291-9807
David E. Schutz, co-director
Anthony M. Hoffman, co-director
Ellen Brooks, research dir.
Financial & economic analyses; financing, new station feasibility studies, appraisals, strategic planning.

DESIGN AUTOMATION INC.

809 Massachusetts Ave.
Lexington, MA 02173-3992
Phone: 617-862-8998
Fax: 617-862-3769
N. Sokal, pres.
Design consulting, design review & product development in all areas of electronics.

DIRECT VIDEO MARKETING INC.

Rte. 2, Lewisburg Pike
Franklin, TN 37064
Phone: 615-790-7091
Richard Marshall, chief exec. officer
Cindy Marshall, pres.
Produces TV commercials for direct response advertising.

DONNELLY MARKETING INFORMATION SERVICES

70 Seaview Ave.
Box 10250
Stamford, CT 06904
Phone: 203-353-7474
Fax: 203-325-3391
Demographic data services including Census data, updated estimates & projections; lifestyle clusters; media, product usage &

retail sales information; color-keyed mapping; product offering cable specific data.

ORAKE-CHENAULT

2000 Randolph Rd. SE
Albuquerque, NM 87106
Phone: 505-247-3303
Fax: 505-247-9964
William S. Sanders, pres.
T. J. Lambert, v.p. & gen. mgr.
Phil Barry, v.p., programming
Dan Musselman, v.p., production
Tom Moody, dir., research
Radio programming consulting by market, syndicated formats for automation; research & in-market music testing; satellite-delivered formats with no commercial requirement; fully computerized music management system for partial or complete automation.

DSI COMMUNICATIONS INC.

627 Boulevard
Kenilworth, NJ 07033
Phone: 201-245-4833
Fax: 201-245-0011
Joseph Giardina, pres.
Alfred D'Alessandro, v.p.
Engineering firm specializing in the design & installation of broadcast, production & post-production facilities.

OUSEK COMMUNICATIONS INC.

Box N
Waccabuc, NY 10597
Phone: 914-763-8686
Alexander Dusek, pres.
Broadcast marketing & production for stations, syndicators, groups, etc. Consultant for advertising & promotion.

DYCO ELECTRONICS INC.

35 S. Main St.
Angola, NY 14006
Phone: 716-549-6010
Fax: 716-549-6035
Stanley Georgek Jr., pres.
Greg Georgek Jr., v.p.
Marty Coates, sales mgr.
Steve Pullen, v.p., engineering
Engineering, design, manufacturing electro-magnetic devices, toroidal transformers & windings, filters, pulse transformers, chokes, reactors & military power supplies.

DYNOCOMM PRODUCTIONS

27285 Las Ramblas
Suite 130
Mission Viejo, CA 92691
Phone: 714-582-1834
Fax: 714-582-5693
Alan Gibby, pres.
Wayne Smith, v.p., production
Todd Udall, v.p., marketing
Paul Jenner, dir., production
Concept to finish; sports.

E & M CABLE ASSOCIATES INC.

1162 W. Pioneer Parkway
Arlington, TX 76013
Phones: 817-277-6995; 817-261-1926
Fax: 817-261-1928
C. Thomas Eastman, pres.
Cable system appraisals & analysis, system audits, franchising, system management, rate research, marketing studies, plant & equipment inventory analysis, budget studies, construction & maintenance.

EAGLE CABLE COMMUNICATIONS

1455 Beauville Dr.
St. Louis, MO 63122-1441
Phone: 314-434-2433
Ed Mocouley

EOM & ASSOCIATES INC.

Friendship Station
Box 9426

Washington, DC 20016
Phone: 202-364-7042
Early D. Monroe Jr., pres.
Clyde E. Gurley, sr. v.p.
Lawrence Smith, v.p., mktg.
O. D. Page, v.p., construction
Engineering design & FCC application preparations; cable TV, MMDS, cellular radio, TV, LAN, paging, telephone, satellite, microwave & international broadcast station construction, service and maintenance; proof-of-performance tests & RF measurements.

ELECTRONIC DISTRIBUTORS RESEARCH INSTITUTE

3080 N.E. 47th Court
Fort Lauderdale, FL 33308
Management service covering methods & procedures in operational, financial, sales, etc. of electronics distributing business.

ELRA GROUP RESEARCH

525 Butterfield Dr.
East Lansing, MI 48823
Phone: 517-337-0130
Robert LaRose, pres.
Market research.

J. B. EMERSON & ASSOCIATES INC.

5309 Colewood Place
Sarasota, FL 34232
Phone: 813-378-1104
James B. Emerson, pres.
Technical product/service management & market development for CATV & related broadband markets, including fiber optics & off-premises addressability. Provision of engineering/technical services to end users of all types; CATV, SMATV & broadband LAN.

EXECUTIVE COMMUNICATIONS INC.

700 Springdale Woods Dr.
Macon, GA 31210
Phone: 912-477-5931
Ron Leppig, pres.
Local sales consulting for television & radio stations & cable TV systems. Local sales performance improvement programs. Sales strategy & sales support.

THE EXECUTIVE TELEVISION WORKSHOP INC.

36 W. 44th St.
Suite 1201
New York, NY 10036
Phone: 212-819-1633
Fax: 212-944-8049
Walter J. Pfister Jr., pres.
Carol Heimann, dir., mktg. & administration
Seminars in TV news interviewing, government testimony, internal videotape presentations, sales & management communications, platform speaking & crisis management.

FILM SERVICE

121 W. 40th St.
New York, NY 10018
Phone: 212-840-3279
Telex: 685 2011
George C. Hatch, pres.
Harvey Seslowsky, v.p.
Dick Thiriot, v.p.
Assist television station management in selection, purchase & scheduling of programming.

IMERO FIORENTINO ASSOCIATES INC.

33 W. 60th St.
New York, NY 10023
Phone: 212-246-0600
Telex: 669149
Imero Fiorentino, pres.
James Hartzler, exec. v.p. & chief operating officer
Tony Salerno, sr. v.p., production
Carl Gibson, sr. v.p., west coast office

Branch Offices:

HOLLYWOOD, CA 90028: 7060 Hollywood Blvd., Suite 1000. Phone: 213-467-4020.

LAS VEGAS, NV 89102: 2781 S. Bronco St. Phone: 702-876-6661.

Production design & complete technical production services for TV. TV lighting designers/directors. Studio facilities designers/consultants. TV lighting & staging seminars & video cassettes. TV production, programming & packaging.

FIRST CHICAGO TELEMEIOA SERVICES

One First National Plaza
Suite 0393
Chicago, IL 60670-0393
Phone: 312-407-3461
Ted Prohov, mgr.
Corporate video consultants & producers.

NORMAN FISCHER & ASSOCIATES INC.

1209 Parkway
Austin, TX 78763
Phone: 512-476-9457
Telex: 512-476-0540
Norman Fischer, pres.
R. W. Prikryl, v.p.
Terrill Fischer, assoc.
Mal Kasanoff, assoc.
Media brokerage, appraisals & management consultants.

PAUL OEAN FORO, BROADCAST ENGINEERING CONSULTANT

Rural Rte. 12
Box 351
West Terre Haute, IN 47885-9794
Phone: 812-535-3831
Fax: 812-535-3341
Radio & TV engineering services, including field work, FCC applications & reports to FCC.

ROBERT H. FORWARD & ASSOCIATES

560 San Gorgonio St.
San Diego, CA 92106
Phone: 619-223-7878
Robert H. Forward, pres.
Communications consultants, all phases radio & TV station operations, programming & management, film production.

FOSTER ASSOCIATES INC.

1101 17th St. NW
Washington, DC 20036
Phone: 202-296-2380
Radford L. Schantz, pres.
C. W. Beeching
P. J. Garfield

Canadian Office:

CALGARY, ALTA.: Foster Research Ltd., 1825 Park Rd. SE. 403-263-1790. Robert C. Wharton, sr. partner
Economic research & consulting services in the communications industry, including TV, cable, common carrier services & telephone. Financial analysis, economic feasibility studies, appraisals for acquisition; assistance in seeking cable franchises & preparation of exhibits & testimony in FCC & other regulatory agency proceedings.

FOURSQUARE COMMUNICATIONS INC.

RD 4
Box 155
Berlin, PA 15530
Phone: 814-445-8921
Roy Ogburn, pres.
Cable television construction, aerial & underground, strand mapping.

FOXWOOD COMMUNICATIONS INC.

866 United Nations Plaza
New York, NY 10017
Phone: 212-593-2626

Investment consulting & equity financing for broadcasting & cable industries.

FRANEY & PARR INSURANCE LTO.

9901 Business Parkway
Lanham, MD 20703
Phone: 301-459-0055
Fax: 301-459-5405
William G. Franey, chmn.
Ronald E. Parr, pres.
James J. Nevins, v.p.
John R. Muha, v.p.
Cable TV insurance & bonding specialists.

LIONEL L. FRAY & ASSOCIATES INC.

1620 Massachusetts Ave.
Lexington, MA 02173
Phone: 617-861-0222
Lionel L. Fray, pres.
Management consulting, business planning & financial valuations.

FRAZIER, GROSS & KAOLEC—See Broadcast Investment Analysts Inc.

G & P CABLE CONSULTANTS

2441 S. Brentwood St.
Lakewood, CO 80227
Phone: 303-985-3124
Graham Moore, pres.
Paula C. Moore, v.p.

FRANK GARI PRODUCTIONS INC.

34 E. Putnam Ave.
No. 311
Greenwich, CT 06830
Phone: 203-661-3970
Fax: 203-661-9624
Frank Gari, pres.
Ross Marr, dir., operations
Daniel Baker, sr. producer
Ron Frangipane, sr. producer
Christian Gari, producer
Kimberly Gari, operations
Henry Kavett, dir., mktg. (IGC)

Branch Offices:

BOSTON, MA 02116: 20 Park Plaza, Suite 613. Phone: 617-350-0077. Jack King, sales rep.

SUN VALLEY, CA 91352: 9211 La Tuna Canyon Rd. Phone: 818-352-7888. Fax: 818-951-2155.

Network & local television music themes & promotion campaigns; custom & syndicated compositions; radio & TV news campaigns; film scoring.

GENERIC COMPUTER SYSTEMS

357 N. Main St.
Butler, PA 16001
Phone: 412-283-1500
Joel W. Rosenblum, owner
Broadcast software for logs, bills, affidavits, availabilities, end-of-flight billing, aged trial balance, sales reports & help screens.

DICK GIDEON ENTERPRISES

29 Huntington Circle Dr.
Medford, NJ 08055
Phones: 609-654-0277; 609-654-0237
Dick Gideon, pres.
Richard E. Gideon, v.p., sales & mktg.
Primary & secondary research data, rate card, programming, economic forecasting & marketing for TV stations.

GINSBURG MULTI-MEDIA INTELLIGENCE

45 Sedona View Dr.
Sedona, AZ 86336
Phone: 602-282-2374
Fax: 602-523-2520
Arthur L. Ginsburg
Consultants.

Management & Technical Services

THE GOODARO GROUP

4641 Montgomery Ave.
Suite 300
Bethesda, MD 20814
Phone: 301-951-9005
Telex: 248562
Dennis T. Goddard, pres.
Marketing strategies consultants to the communications industry.

MELVIN A. GOLDBERG INC./COMMUNICATIONS

17 North Dr.
Great Neck, NY 11021
Phone: 516-482-0166
Consulting & marketing, attitude & audience research for radio, TV, cable TV & telecommunications.

GOOWAY MARKETING INC.

Benjamin Fox Pavilion
Penthouse Suite
Jenkintown, PA 19046
Phone: 215-887-5700
Fax: 215-881-2239
Beryl J. Wolk, chmn.
David Wolk, pres.
Marketing promotions for national accounts.

RUOOLF F. GRAF

111 Van Etten Blvd.
New Rochelle, NY 10804
Phone: 914-235-6611
Rudolf F. Graf, pres.
William Sheets, v.p.
TV, radio & electronic satellite scrambling & descrambling technical & engineering consultant. Technical & editorial services, books, pamphlets, system & equipment design applications & proposals; manufacturing facilities.

GREENEBAUM & ASSOCIATES

10375 Wilshire Blvd.
Los Angeles, CA 90024
Phone: 213-274-6901
Edgar N. Greenebaum
R. Wallace Bowman
Financial consultants in TV & cable investments.

FREDERICK G. GRIFFIN, P.C., CONSULTING ENGINEER

3229 Waterlick Rd.
Lynchburg, VA 24502
Phone: 804-237-2044
Fax: 804-237-6063
Consulting services including systems engineering, feasibility studies, municipal advisory services, system profiles & franchise assistance.

GROUP 3 DEVELOPMENT

Box 405
Highland Park, IL 60035
Phone: 312-831-2881
Russell Blender, dir.
Frank Lucchesse, design mgr.
Chris Nicholson, construction mgr.
Real estate services: Design, construction, renovation and/or lease back of studio operations buildings.

HAGUE & COMPANY

540 Frontage Rd.
Suite 320
Northfield, IL 60093
Phone: 312-441-7250
Lee M. Hague, pres.
Corporate planning & acquisitions in cable TV, radio, TV, newspapers & magazines.

HAMILTON COMMUNICATIONS CONSULTANTS INC.

520 Thomas Blvd.
Orange, NJ 07050
Phones: 201-748-6135; 212-466-1400
Telex: 226078

G. Edward Hamilton, pres.
Michael Kelly, exec. v.p.
David N. Huff, dir., engineering
Communications consulting; design for satellite & broadcast instructional services/facilities.

HARBRIEGE HOUSE INC.

11 Arlington St.
Boston, MA 02116
Phone: 617-267-6410
General management consulting; management training & development; manufacturing productivity; transportation planning; defense systems management.

HAROWICK COMMUNICATIONS

Box 1269
Sumter, SC 29150
Carter Hardwick
Consulting services for broadcasters, government & public; station operations, ascertainment & planning.

★ HARRISON, BOND & PECARO

1201 Connecticut Ave. NW
Suite 450
Washington, DC 20036-2605
Phone: 202-775-8870
Telecopier 202-775-0175
Susan D. Harrison, principal
James R. Bond Jr., principal
Timothy S. Pecaro, principal
John S. Sanders, principal
Jeffrey P. Anderson, principal
Financial and management consultants specializing in asset appraisals, fair market valuations, expert testimony, feasibility studies, financial consulting, market research & related financial services for broadcasting, cable television & other media.

HASTAD ENGINEERING COMPANY

305 Fifth St. East
Box 56
Halstad, MN 56548
Phone: 218-456-2121
Fax: 218-456-2381
Cleighton J. Hastad, pres.
Anton B. Hastad, v.p.
Jonathon C. Hastad, v.p.
Consulting engineering services for communications systems, CATV, telephone & common carrier.

HAVAS LEASING CO.

7063 S. Virginia St.
Reno, NV 89511
Phone: 702-851-3313
Paul Havas, pres.
Paul Dohne, asst. to pres.
Tom Gosh, leasing mgr.
Lease financing of equipment.

F. P. HEALY & CO. INC.

230 Park Ave.
New York, NY 10016
Phone: 212-661-0366
Frank P. Healy, pres.
Management consultants.

NORMAN HECHT RESEARCH

Box 698
Syosset, NY 11791
Phone: 516-939-0220
Fax: 516-939-0829
Norman Hecht, pres.
Philip O. Jursek, sr. v.p., mktg.
Harvey Morrow, sr. v.p., research
Nancy Motley, research manager
Research, marketing & management consulting including: Ratings analysis & consulting; demographic planning services; programming, acquisition scheduling services; news research; cable subscriber retention; promotion effectiveness research; marketing

& sales development; financial analysis; legal research; expert testimony service & FCC petitions; survey design, analysis & implementation; mail & telephone surveys.

HENRY-GILL INC.

50 S. Steele St.
Suite 875
Denver, CO 80209
Phone: 303-320-0939
David A. Henry, pres.
Walter A. Gill Jr., v.p.
Cable, MDS & pay cable marketing, advertising & public relations.

R. MILLER HICKS & CO.

1011 W. 11th St.
Austin, TX 78703
Phone: 512-477-7000
R. Miller Hicks
Consultation services, appraisals, management & programming.

THE HIGH TECHNOLOGY GROUP INC.

72 Park St.
New Canaan, CT 06840
Phone: 203-966-4820
Fax: 203-972-6101

JAMES C. HIRSCH COMMUNICATIONS SERVICES

447 Westover Rd.
Stamford, CT 06902
Phone: 203-324-2911
Consulting & communications services for information, marketing & public affairs objectives; research evaluation; planning & implementation.

THE HOARTY CORP.

8637 O'Neal Rd.
Raleigh, NC 27613
Phone: 919-848-6500
Leo Hoarty, pres.
Cable communications consulting, marketing, management, appraisals, brokerage & financial analysis.

GERALD M. HOWARD, COMMUNICATIONS ATTORNEY

Box 7689
Dallas, TX 75209
Phone: 214-691-3608
Broadcast station compliance inspections. Matters pertaining to violations of FCC rules.

THE LARRY HOWE GROUP

Dallas Communications Complex
6311 N. O'Connor Rd., Suite N28, LB21
Irving, TX 75039-3510
214-869-7628
Larry W. Howe, pres.
Provides project management to new communications ventures. Business feasibility studies, market assessment, funding & general management consulting to new ventures.

J. C. HUMKE & ASSOCIATES INC.

516 Zion St.
Aurora, CO 80011-8638
Phone: 303-367-1515
Joel Clark Humke, pres.
Technical & field services for engineers, broadcasters, microwave & communications users. Spectrum analysis measurements, antenna measurements, turnkey installations, technical personnel evaluation, emergency services.

IOC SERVICES INC.

303 E. Ohio St.
Chicago, IL 60610
Phone: 312-943-7500
Paul M. Roth, pres.
Don Crosseff, financial v.p.

Branch Office:

NEW YORK, NY 10017: 1500 Broadway.
Phone: 212-730-7610.

JOHN ILLIS ASSOCIATES

680 N. Lake Shore Dr.
Chicago, IL 60611
Phone: 312-337-6012
Fax: 312-337-1258
John Illis, pres.
Mary Kay Kammer, v.p.
Advertising, public relations & promotion services in Chicago & eight state surrounding area.

IMMAO BROADCAST SERVICES

3235 14th Ave.
Markham, Ont. L3P 3J2
Canada
Phone: 416-470-2545
Fax: 416-470-2559
Stephen F. Pumble, pres.
Murray J. Desnoyer, v.p.
Bruce Long, v.p.

Branch Office:

BUFFALO, NY 14026: 1051 Clinton St. Phone: 212-856-1362. Telex: 91-6428.
System design & turnkey installation for television studios, mobiles, FM, television transmitter facilities, microwave equipment & TVROs. Repair & technical services for television studio equipment, camera cables & RF equipment.

THE INDEPENDENT GROUP OF COS. INC.

Union Professional Bldg.
971 Stuyvesant Ave.
Union, NJ 07083-6909
Phone: 201-964-7111
Fax: 201-964-5046
Henry C. Kavett, pres.
John H. McSweeney, exec. v.p.
Phyllis Smith, data support group & dir.
Words & Ideas Group
Nancy Lockwood, controller, IGC Inc.
National broadcast and mail direct response marketing & management firm for TV, interactive audiotex programs, cable mail & radio; strategic communications; advertising, public relations & marketing services specializing in media & telecommunications firms.

INSTITUTE OF AUDIO RESEARCH

64 University Place
New York, NY 10003
Phone: 212-677-7580
Fax: 212-677-6549
Albert B. Grundy, pres.
Miriam Friedman, dir.
Gregory Stone Curry, chief engineer
Recording technology school offering full diploma programs in multitrack recording technology & video engineering.

INTERACTIVE MARKET SYSTEMS INC. (IMS)

55 Fifth Ave.
18th Floor
New York, NY 10003
Phones: 800-223-7942; 212-924-0200
Fax: 212-620-0396
Telex: 6-6251
Bev Andal, pres.

Branch Offices:

CHICAGO, IL 60601: 360 N. Michigan Ave., Suite 2010. Phone: 312-372-3360.
LOS ANGELES, CA 90010: 4751 Wilshire Blvd., Suite 202A. Phone: 213-933-5491.
BELGIUM: Ave. Louise 430, Marketing Unit, 1050 Bruxelles. Phone: 322-648-8010.
CANADA: 1200 Bay St., Suite 405, Toronto, Ont. M5R 2A5. Phone: 416-961-2840.

ENGLAND: 35-37 Grosvenor Gardens, Grosvenor Gardens House, Fifth Floor, London, SW1 W0BS. Phone: 4471-630-5033.

FRANCE: 15 Rue Fenelon, Paris 75497. Phone: 331-4878-1100.

NORWAY: MMI Post Boks 9143, Vaterland, Oslo 1. Phone: 472-207-675.

Service bureau & interactive on-line & microcomputer media, marketing & administrative systems for the international media & marketing industries.

INTERFACE GROUP INC.

300 First Ave.
Needham, MA 02194
Phone: 617-499-6600
Keith F. Westerman, public relations mgr.

INTERMEDIA ARTS MINNESOTA

425 Ontario St. SE
Minneapolis, MN 55414
Phone: 612-627-4444
Tom Borrup, exec. dir.
Sue Jacob, development dir.
Kathleen Maloney
Neil Sieling, video curator
Robert Gale, distribution dir.
Al Kusters, artist program dir.
Non-profit contemporary media arts center offering distribution, exhibition, education & production assistance to independent artists in video, new music, experimental visual, performance & interdisciplinary arts.

INTERNATIONAL ASSOCIATION OF SATELLITE USERS & SUPPLIERS (IASUS)

Box DD
McLean, VA 22101
Phone: 703-759-2094
Fax: 703-759-5094
Telex: 650 338 5074
A. Fred Dassler, pres.
Consulting services.

INTERNATIONAL BROADCAST SYSTEMS INC.

100 Crescent Court
16th Floor
Dallas, TX 75201
Phone: 214-871-8100
Fax: 214-871-8101
Telex: 4630226 (IBSTX)
Earl L. Jones Jr., chief exec. officer
E. Al Mercado, chief financial officer
Ken Lamerias, v.p., sales
Vincent Turco, v.p., sales
Kim Manifold, program mgr.
Ronald Alexander, international sales rep., Middle East
Christine Cosse, international sales rep., French Territories

Branch Office:

WASHINGTON, DC 20036: 1229 19th St. NW, Phone: 202-429-2538. Fax: 202-429-4912. Program distribution technical experts, management consultants & advertising sales, both domestic & abroad.

INTERNATIONAL COMMUNICATIONS GROUP LTD.

7531 Leesburg Pike
Suite 202
Falls Church, VA 22043
Phone: 703-883-1410
Mel Kampmann, pres.
News & program consulting; talent coaching.

INTERNATIONAL CREATIVE MANAGEMENT INC.

40 W. 57th St.
New York, NY 10019
Phone: 212-556-5600
Telex: 125422 ICM-NYK

Branch Office:

LOS ANGELES, CA 90048: 8899 Beverly Blvd. Phone: 213-550-4000.
Talent & literary agency.

JEFFERSON-PILOT DATA SERVICES INC.

301 S. McDowell St.
Suite 500
Charlotte, NC 28204
Phone: 704-347-8000
Fax: 704-347-8086
Michael D. Jones, pres.
Wayne Ruting, exec. v.p., sales & mktg.
Doug Rother, v.p. & gen. mgr., station services
Skip Sawyer, gen. sales mgr., TV services
John McDonald, gen. sales mgr., radio services

Branch Offices:

LOS ANGELES: 15301 Ventura Blvd., Sherman Oaks, CA 91403. Phone: 818-788-5330.

MEMPHIS, TN 38117: 785 Crossover Lane, Suite 141. Phone: 901-762-8000.

NEW YORK, NY 10022: 919 Third Ave. Phone: 212-838-4711. Harvey Kent, v.p. & gen. mgr.; Bob Howard, sr. sales exec.; Edward Papan, dir., customer relations

AUSTRALIA: Paperwork Systems Inc., 11-17 Khartoum Rd., North Ryde, NSW 2113. Rick Lam, managing dir.

ENGLAND: 58/60 Kensington Church, Suite 23, London. Neil Hamilton, gen. mgr., European operations

Computer systems ranging from mainframe to PC-based for radio, TV including sales, traffic, accounting, newsroom, film management, financial & electronic connection for stations, reps & agencies; specialized systems for national sales reps & advertising agencies for use in media sales, research, campaign planning, tracking & analysis; electronic contracting & invoicing.

JERROLD APPLIED MEDIA LAB

2200 Byberry Rd.
Hatboro, PA 19040
Phone: 215-956-6400
Research facilities for use in studying future television capabilities including advanced television, fiber optics, digital audio & future cable television technologies. Variety of test equipment, including consumer testing facilities. On-site consulting available.

JIM JOHNSON & ASSOCIATES INC.

9217 Lakewood Dr.
Windsor, CA 95492-9293
Phones: 707-526-5050; 707-838-9582
James D. Johnson, pres.
Media consultants.

PAUL KAGAN ASSOCIATES INC.

126 Clock Tower Place
Carmel, CA 93923
Phone: 408-624-1536
Paul F. Kagan, pres.
Judy Pinney, circulation mgr.
Eleanor Wyldie Morrice, public information dir.
Media analysts.

KALBA INTERNATIONAL INC.

23 Sandy Pond Rd.
Lincoln, MA 01773
Phone: 617-259-9589
Fax: 617-259-1460
Konrad K. Kalba, chmn.-pres.
Patricia A. Kalba, exec. v.p., administration & finance
Yale Braunstein, director & sr. economist
International advisory & research services specializing in telecommunications, satellite & mobile communications, broadcasting & new media; programming markets & produc-

tion, film & video facilities, cable & pay TV, high definition TV, video cassettes & discs, business TV, educational broadcasting. Affiliates in France, Japan, United Kingdom and other countries.

★ KANE REECE ASSOCIATES, INC.

399 Thornall St.
Metro Park, NJ 08837-2246
Phone: 201-494-3700
Jack Kane, principle
Business valuation & management consulting.

THOMAS KARWIN & ASSOCIATES

121 Easterby Ave.
Box 7600
Santa Cruz, CA 95061-7600
Phone: 408-426-5981
Thomas J. Karwin, pres.
Janette I. Karwin, v.p.
Publishes a monthly newsletter on public policy issues in telecommunications; consulting services in cable communications program development; local communications planning; specializing in work with cities, counties, schools, colleges, non-profits & local organizations.

KEY SYSTEMS INTERNATIONAL INC.

479 Northampton St.
Kingston, PA 18704
Phone: 717-283-1041
Fax: 717-287-5889
Alan Kornish, pres.
Mark Kornish, v.p.
Laura Crane, administrative asst.
Employment specialists for cable, TV, video and satellite; management and sales, technical engineers, editors and colorists.

T. F. KIRKMAN INC.

210 E. College St.
West Branch, IA 52358
Phone: 319-643-2313
T. F. Kirkman, pres.
Mary Carter, v.p.
Broadcast tower consulting, including inspection, erection & repair.

KOMPAS/BIEL & ASSOCIATES INC.

5235 N. 124th St.
Butler, WI 53007
Phone: 414-781-0188
John Kompas, pres.
Jacquelyn Biel, exec. v.p.
Richard P. Wiederhold, v.p., finance
Consulting specialists in LPTV services including application preparation, engineering, market analysis, audience ascertainment, programming, sales & promotion, research; assistance in reaching LPTV markets. Publishers of the LPTV Report.

LAPPAS & LINDBERG CO.

141 W. Jackson Blvd.
Chicago, IL 60604
Phone: 312-922-4123
Frank G. Lappas, owner
Edward R. Heaps
Aeronautical consultants on TV-radio tower problems.

LECHMAN & JOHNSON INC.

9500 Annapolis Rd.
Suite C-1
Lanham, MD 20706
Phone: 301-577-0800
Fax: 301-577-9416
Peter W. Lechman, pres.
Thomas J. Johnson, v.p.
Telecommunications consultants for radio, TV, cellular radio, MDS, ship to shore, auxiliary services, private radio; research & development.

ARTHUR D. LITTLE INC.

25 Acorn Park
Cambridge, MA 02140
Phone: 617-864-5770
Management consultants, research & engineering.

LONG SYSTEMS INC.

3131 Camino del Rio N
Suite 1010
San Diego, CA 92108
Harry E. Long, pres.
Rob Niestockel, sr. programmer
Christy Lange, office mgr.
Specialty software for the cable industry including leakage evaluation system, vehicle information center & other industry specific software. Sell remote data entry terminals. Provide software consulting & design services for individual systems & multiple system operators.

FRANK N. MAGID ASSOCIATES

One Research Center
Marion, IA 52302
Phone: 319-377-7345
Fax: 319-377-5861
Frank N. Magid, chmn. & chief exec. officer
Bruce Northcott, pres.
Dan Bormann, v.p. & chief administrative officer
Richard B. Haynes, v.p., research
Steve Ridge, v.p., consultation
Joe George, v.p., mktg.
Custom attitudinal research & consultation services for all media. Specialists in TV news & programming, audience surveys & complete implementation service including program evaluation, talent coaching & search.

★ MALARKEY-TAYLOR ASSOCIATES INC.

1130 Connecticut Ave. NW
Suite 700
Washington, DC 20036
Phone: 202-835-7800
Fax: 202-835-7811
Martin F. Malarkey, chmn. & chief exec. officer
Robert M. Jones, pres. & chief operating officer
Archer S. Taylor, sr. v.p., engineering
Samuel H. Book, v.p., research
Anthony P. Kern, v.p., financial services
W. Sherwood Campbell, v.p., engineering
Clark T. Madigan, v.p., investments
Barry A. Culman, v.p., investments
Andrew J. Gribshaw, v.p., investments
John B. Metelski, v.p., mobile radio
Kathleen K. O'Connor, v.p. & controller
James G. Kearney, dir., engineering
Andrew R. Gefen, v.p., financial services
Denise E. Surber, v.p., financial services
Peter G. Hagialas, financial analyst
Jim Wilson, v.p., communications
Sandra M. Wax, market research mgr.
Michael T. Williams, financial analyst
Elizabeth B. Stone, financial analyst

Additional Offices: Los Angeles, CA; London, England.

Telecommunications financial, investment, research & engineering consultants for the cable, broadcasting, cellular & paging industries, specializing in expert fair market valuations & asset appraisals; diligence reviews; investment services; market analysis research studies; customer surveys; management audits; cable engineering; refranchising strategies; regulatory affairs; expert testimony.

MALARKEY-TAYLOR RESEARCH

1130 Connecticut Ave. NW
Suite 700
Washington, DC 20036
Phone: 202-835-7800

Management & Technical Services

Fax: 202-835-7811

Samuel H. Book, pres.
Sandra M. Wax, market research mgr.
Telecommunications market research services; consumer surveys; economic analysis; executive interviewing & ascertainment studies.

M/A/R/C INC.

7850 N. Belt Line Rd.
Dallas, TX 75063
Phone: 214-506-3400
George Harmon, sr. v.p., media research
Custom marketing & opinion research surveys including programming & personnel analysis, media research & audience studies.

MAUCK & ASSOCIATES INC.

718 W. Cactus Wren Dr.
Phoenix, AZ 85021
Phone: 602-279-6921
Gary Mauck, pres.
Manages media, promotional & sports events, trade shows, festival & entertainment events, political campaign events, conventions, conferences, exhibitor programs & other communications management programs. Offers total turnkey program management service: Marketing, promotion & production.

McCOOL INC.

225 East Dr.
Suite F
Melbourne, FL 32904
Phone: 305-729-8803
Joseph W. McCool, pres.
Owns, operates & manages CATV & SMATV systems.

McDONALD & ASSOCIATES

1017 Central Pkwy. N
San Antonio, TX 78232
Phone: 512-497-8686
Roy McDonald

McGINLEY CABLE INC.

3827 Lywiski Rd.
Collegedale, PA 19426
Phone: 215-489-4484
Robert F. McGinley Sr.
Marvin B. Sharfstein
Richard E. McGinley
Glen R. McGinley
Consulting, management, marketing, public relations, customer drop installations, rate increases, feasibility studies, franchise applications, appraisals & evaluations.

McHUGH & HOFFMAN INC.

8301 Greensboro Dr., No. 490
McLean, VA 22102
Phone: 703-506-8900
Fax: 703-506-8905
John E. Bowen III, chief exec. officer
Jacques de Suze, pres.
Roy F. Meyer, exec. v.p.
Annette L. Parness, dir. of finance
Radio, TV & network consulting: News, market research, program development, advertising, promotion, equipment, talent coaching & placement.

MEAD TECHNOLOGY LABORATORIES

3481 Dayton-Xenia Rd.
Dayton, OH 45432
Phone: 513-426-3111
Arnold Fife
O. J. Kelch, sr. scientist
Manufacturer of solution management & silver recovery systems for photo & film processing.

KENNETH R. MEAOES

Box 71098
Los Angeles, CA 90071-0098
Phone: 213-662-8800
Kenneth R. Meades, owner
Communications consulting services.

C-98

MEQIA/PROFESSIONAL INSURANCE INC.

Two Pershing Square, 2300 Main St.
Suite 800
Kansas City, MO 64108
Phone: 816-471-6118

MEQIA TECHNOLOGY ASSOCIATES LTD.

15235 Shady Grove Rd.
Rockville, MD 20850
Phone: 301-963-2000
Christopher S. Weaver, principal
Specialists in digital broadband applications, including broadband communications & networking. Telecommunications forecasting, modeling & analysis. Cable TV systems. Interactive & participatory videodisc systems. Advanced computer graphics. Idiosyncratic computer systems & man/machine interface.

THE MEDIATORS INC.

655 Madison Ave.
14th Floor
New York, NY 10021
Phone: 212-888-7900
TWX: 710-581-6069
Richard Manney, pres.
Thomas Settineri, exec. v.p.
Mike Laferre, exec. v.p.
Diane Wemer, assoc. media dir.
Media buyers for radio/TV commercial time, outdoor & print.

MEEKER ELECTRONIC TECHNOLOGIES

310 Bonifant Rd.
Silver Spring, MD 20904
Phone: 301-384-5634
G. William Meeker
HDTV consultant.

MERION ASSOCIATES

1380 Glenbrook Rd.
Box 3036
Meadowbrook, PA 19046
Phone: 215-884-8698
Samuel M. Merion, pres.
Consultants providing franchising, refranchising, financial planning, operations, expert testimony, appraisal & brokerage services.

METROWEST COMMUNICATIONS GROUP

Box 3308
Framingham, MA 01701
Phone: 508-626-0503
Wayne H. Brown, chmn. & pres.
Maryann R. Miller, v.p. & treas.
Communications consultants, producers & distributors of films & videotape programs for business, industry, healthcare & public institutions. Producers & syndicators of programs for cable & broadcast TV.

MICR DATA SYSTEMS

47 West St.
New York, NY 10006
Phone: 212-509-2376
Richard J. Zoch, pres.
Specializing in cable TV subscriber collection systems using preauthorized checking.

MICROBAND NATIONAL SYSTEM INC.

655 Third Ave.
New York, NY 10017
Phone: 212-867-9590
Network management system for MDS stations.

MICROWAVE NETWORKS INC.

10795 Rockley Rd.
Houston, TX 77099
Phone: 713-495-7123
Fax: 713-879-4728
Arthur Epley, pres.
Jim Gordon, v.p., business development
Bruce Jennings, v.p., sales
Rick Elliott, domestic sales mgr.
Microwave antennas.

X. W. MITCHELL & ASSOCIATES

630 Columbus St.
Suite 507A
Ottawa, IL 61350-0733
Phone: 815-433-4853
Xenny Mitchell, pres.
John Simms, v.p., sales
G. E. Scott, v.p., promotions
Marketing & public/community relations.

MORCOM SYSTEMS INC.

Rte. 3
Box 323
Orange, VA 22960
Phone: 703-672-9101
Telex: 245563
T. H. Moriarty, pres.
C. A. Larson, v.p.
Telecommunications engineering including radio, telephone, data transmission; management services.

LAWRENCE L. MORTON ASSOCIATES

1231 Mesa Oaks Lane
Mesa Oaks, CA 93436
Phone: 805-733-4275
Fax: 805-733-4793
Lawrence L. Morton, P.E., pres.
John Remak, engineer
Victor Wright, engineer
AM, FM & TV engineering, facilities planning & design, computerized engineering & frequency searches, directional antenna design & construction, field engineering.

MOTION PICTURE CO. INC.

Box 22381
Lake Buena Vista, FL 34711
Phone: 407-560-3456
Fax: 407-560-3457
John C. Cummings, pres.
Anna Zaccardo, office mgr.
Camera cranes & dollies; production service

MPB TECHNOLOGIES INC.

1725 N. Service Rd.
Trans-Canada Hwy.
Dorval, Que. H9P 1J1
Canada
Phone: 514-683-1490
M. P. Bachynski, pres.

Branch Office:

POINTE CLAIRE, QUE. H9R 1E9: 151 Hymus Blvd. Phone: 514-694-8751. Fax: 514-695-7492. Al Evers, mktg. mgr.; R. J. Clark, dir., digital products & technology
Software, consulting, engineering & research services.

MSI TELECOM CONSULTANTS GROUP

(Service Group of Multicomm Sciences International Inc.)
266 W. Main St.
Denville, NJ 07834
Phone: 201-627-7400
Victor J. Nexon, pres.
Victor Nexon Jr., v.p.

MULTICOMM SCIENCES INTERNATIONAL INC.

266 W. Main St.
Denville, NJ 07834
Phone: 201-627-7400
Fax: 201-625-1002
Victor J. Nexon, pres.
Victor J. Nexon Jr., v.p.
S. L. Crimmins, treas.
Service Groups: MSI Frequency Coordinators, MSI Telecom Engineers, MSI Telecom Consultants, MSI Project Management Services, MSI Computer Services.

ROBERT MURPHY ASSOCIATES

230 Park Ave.
New York, NY 10169
Phone: 212-661-0460
Robert Murphy, pres.
Thomas Cook, sr. v.p.

John Murray, v.p.
Rita Dreyfus, v.p.
Paul Hill, v.p.
Executive search, corporate acquisition & organization planning consultants to the communications industry.

MYERS MARKETING & RESEARCH

322 Route 46W
Suite 130
Parsippany, NJ 07054
Phone: 201-808-7333
Fax: 201-882-3651
Jack Myers, pres.
Donna Schwarz, v.p.
Mark Braff, v.p.
Market planning, sales development, creative/graphic capabilities, public relations. Market research: Focus groups and interviews with advertising, broadcast & cable executives. Value-added merchandising programs.

THE NAPLES GROUP

841 Fourth Ave. S
Box 783
Naples, FL 33939
Phone: 813-261-0917
Fax: 813-261-1158
Brad Estes, pres.
Patrick Estes, v.p.
Search services for cable television industry personnel.

NATHAN ASSOCIATES INC.

1301 Pennsylvania Ave. NW
9th Floor
Washington, DC 20004
Phone: 202-393-2700
Fax: 202-393-4548
Telex: 248482 NATC UR
TWX: 710-82201995
Cable: Natecon
John C. Beyer, pres.
Gary L. French, v.p.
Stephen A. Schneider, principal
Economic & management consultants. Provide demand & sales forecasting, marketing research, survey management, database design & implementation, financial analysis services & expert witness testimony to broadcasting, cable & telecommunications industries.

NATIONAL ECONOMIC RESEARCH ASSOCIATES INC.

123 Main St.
White Plains, NY 10601
Phone: 914-681-7200
Fax: 914-681-7925; 914-681-7953
Jules Joskow, chmn.
Richard T. Rapp, pres.
Howard P. Kitt, sr. v.p.
Louis A. Guth, sr. v.p.
Linda McLaughlin, v.p.

Branch Offices:

CAMBRIDGE, MA 02142: One Main St. Phone: 617-621-0444. William E. Taylor, v.p.

ITHACA, NY 14850: 308 N. Cayuga St. Phone: 607-277-3007. Alfred E. Kahn, special consultant

LOS ANGELES, CA 90071: 555 S. Flower St. Phone: 213-628-0131. Gary J. Dorman, v.p.

NEW YORK, NY 10036: 1166 Ave. of the Americas. Phone: 212-345-3000. Lewis J. Perl, sr. v.p.

PHILADELPHIA, PA 19103: 1608 Walnut St. Phone: 215-546-2744. Bernard R. Siskin, sr. v.p.

SAN FRANCISCO, CA 94111: 101 California St. Phone: 415-291-1000. John H. Landon, sr. v.p.

SEATTLE, WA 98101: 3411 One Union Square, 600 University St. Phone: 206-623-8037. David L. Weitzel, sr. consultant

WASHINGTON, DC 20036: 1800 M St. NW. Phone: 202-466-3510. Peter Max, sr. v.p.

ENGLAND: 15 Stratford Place, London, W1N 9AF. Phone: 44-71-629-6787. Dermot Glynn, managing dir.

SPAIN: Piso 10, Torres de Colon, Plaza de Colon, 28046 Madrid.
Economic research, analysis & consulting services in communications fields: Telephone, radio, TV, cable, common carriers. Preparation of analyses & expert testimony for judicial, legislative & regulatory proceedings. Other services include antitrust, public utility & regulatory economics, public policy & managerial economics.

NATIONAL VIDEO ASSOCIATES

Rte. 7
Box 171
Forest, VA 24551
Phone: 804-534-8500
Fax: 804-534-8502
Steven L. Fravel, pres.
Michele M. Fravel, v.p.
Full service television production/consulting company.

DAVID NEWBORG & ASSOCIATES INC.

10 Pontiac Dr.
Medford, NJ 08055
Phone: 609-983-3150
David S. Newborg, pres.
Broadcast & TV consultants. Specialists in TV RF systems & RF systems installation project management. Appraisals.

NEWSPEOPLE

(Div. of Reymer & Associates Inc.)
20300 Civic Center Dr.
Suite 201
Southfield, MI 48076
Phone: 313-354-4950
Fax: 313-354-0918
Arnold S. Reymer, pres.
Eve Pruden, mgr.
Joe Kuskowski, talent bank dir.
Employment service for broadcast news people, covering all newsroom positions including talent, news management.

N.R.C. COMMUNICATIONS INC.

Box 683
Hanford, CA 93232
Phone: 209-582-5857
John A. Novotny, pres.
S. L. Roberts, v.p.
CATV industry system base mapping, strand mapping, design services, computer assisted drafting, field audits, engineering.

ORNSTEIN COMMUNICATIONS ASSOCIATES INC.

5 Tulip Lane
New Rochelle, NY 10804
Phone: 914-235-7660
Financing & refinancing for cable TV; acquisition & brokerage services; financial consulting services including feasibility studies, financial projections & operations analysis.

O. D. PAGE, PROFESSIONAL ENGINEERS & CONSULTANTS

7536 Spring Lake Dr.
Bethesda, MD 20817
Phone: 301-469-6688
Fax: 301-983-2018
O. D. Page, P.E.
Franchising/refranchising; system proof testing; radiation testing; system upgrade/rebuild; CATV ascertainment, site survey, design, contract administration, construction supervision, appraisals & evalua-

tions; LAN & institutional networks; management, marketing & engineering consulting; feasibility studies; financial/operating projections; expert testimony.

PARALLEX

437 Goldfloss St.
Winston-Salem, NC 27127
Phone: 919-773-1327
Dale E. Kline, pres.
Kathy P. Pope, mktg. mgr.

Branch Offices:

ENGLEWOOD, CO 80111: 6551 S. Revere Pkwy., Suite 255. Phone: 303-779-6532.

LANSING, MI 48910: 6035 Executive Dr., Suite 2. Phone: 517-882-6063.
Cable TV billing & management information services; cable TV office automation & MSO network systems; targeted market tracking, standalone computer systems.

PARAMOUNT DESIGNS INC.

1439 N. First St.
Phoenix, AZ 85004
Phone: 602-258-7544
Charles C. Campbell Jr., pres.
Charles C. Campbell III, v.p.
Robert Lange, sales
Stan Prosak, mktg.

Branch Offices:

FREMONT, NE 68025: 215 Main St. Phone: 402-727-5400.

KANSAS CITY: 9401 Santa Fe Dr., Suite 201, Overland Park, KS 66212. Phone: 913-383-2890.
Computer-aided system design, base & strand mapping & technical field support.

PATRICK COMMUNICATIONS CORP.

10632 Little Patuxent Pkwy.
Suite 223
Columbia, MD 21044
Phone: 301-992-9722
Fax: 301-964-0335 NL†W. Lawrence Patrick, pres.

PAY TV SERVICES

3718 Woodsong Court
Dunwoody, GA 30338
Phone: 404-394-3467
Distributor of motion picture features; supplier of software for pay TV; consulting on pay TV markets.

DONALD A. PERRY & ASSOCIATES INC.

Summerville Plantation
Rte. 616, Box 857
Gloucester, VA 23061
Phone: 804-877-4367
Donald A. Perry, pres. & chief exec. officer
W. Kelvin Bowles, v.p.
Patricia Gibbs, v.p.
L. W. (Duff) Kleiwer, v.p.
Brokers & consultants to the communications industry. Financial sources available.

THE PERSONNEL LABORATORY INC.

733 Summer St.
Stamford, CT 06901
Phone: 203-325-4348
Consultants to management on personnel; specialists in recruitment, appraisals through aptitude temperament tests & counseling.

PHASE ONE COMMUNICATIONS INC.

3452 Lake Lynda Dr.
Suite 115
Orlando, FL 32817
Phone: 407-381-4895
Fax: 407-381-8560
Technical consultants for broadcast, LPTV, MDS, MMDS, OFS & ITFS.

PITTELLI & PARTNERS

1110 Vermont Ave. NW
Suite 604
Washington, DC 20005
Phone: 202-639-8844
Fax: 202-639-8535
Mary Pittelli
Judith Williams

POLLARE/FISCHER COMMUNICATIONS

11755 Wilshire Blvd.
Suite 1750
Los Angeles, CA 90025
Phone: 213-478-0995

PR ASSOCIATES

347 W. 46th St.
New York, NY 10035
Phone: 212-582-7410
Fax: 212-582-7952
Leo Murray, pres.

PRIVATENET INC.

7600 Hemlock St.
Bethesda, MD 20817
Phone: 301-320-4333
Arthur Barber, pres.
William Carmichael, v.p.
Specialists in the development of fiberoptic TV systems, regional home data systems & local network for business communications. Engineering, programming, financing & professional management.

PRODUCTION & SATELLITE SERVICES INC.

13563 Ventura Blvd.
Suite 200
Sherman Oaks, CA 91423
Phone: 818-501-4652
Domestic and international satellite transmission services; private network installation; teleconferencing, production & video projection services.

PROFESSIONAL SEARCH

9285 Dowdy Or.
Suite 207
San Diego, CA 92126
Phone: 619-695-8202
Fax: 619-695-0580
Mike Welch
Marcia Stevens
Executive search for management & executive level positions in the cable television industry.

PROGRAMLINK

708 3rd Ave.
23rd Floor
New York, NY 10017
Phones: 212-682-8300; 800-843-0677
Fax: 212-682-2370
Leland Harden, associate v.p., sales & mktg.
Mitchell B. Saslow, assoc. v.p.—dir., network operations.
Dedicated teleprinter network for delivery of programming data directly to TV stations nationwide.

PROMOTION RECRUITERS

11 Rectory Lane
Suite A
Scarsdale, NY 10583
Phone: 914-723-2657
Howard Burkat
Executive search & recruitment firm specializing in television and cable promotion and marketing executives and producers.

PROSERV TELEVISION

10935 Estate Lane
No. 100
Dallas, TX 75238
Phone: 214-343-1400
Fax: 214-343-2068
Bob Briner, pres.
Dennis Spencer, v.p.
Herb Swan, v.p., sales
David Bagliebter, v.p.

John Humphrey, dir., mktg.
Steven Horowitz, dir., sales
Kevin Landy, dir., sales

PROSTAR

12831 Royal Dr.
Stafford, TX 77477
Phone: 713-240-2800
Fax: 713-240-1447
John C. Parks, pres.
Brian D. Haley, dir., mktg.
Scott Hofmann, dir., engineering
Brent Shannon, dir., operations
Secure distribution of video and audio programming via satellite. Turnkey transmission services. Ad hoc rental, lease & sale of encryption equipment.

PROVANDIE & CHIRURG INC.

3 Center Plaza
Boston, MA 02108-2090
Phone: 617-523-9000
John Nazzaro, chmn. & pres.
Consulting services in broadcasting, including programming, sales, promotion, graphics & public affairs.

THE WARD L. QUAAL CO.

401 N. Michigan Ave.
Suite 3140
Chicago, IL 60611
Phone: 312-644-6066
Ward L. Quaal, pres.

Branch Office:

LOS ANGELES, CA: 213-277-9399.
General counselors to the broadcasting profession & the allied arts.

THE R CORP.

1950 Landings Blvd.
Suite 110
Sarasota, FL 34231-3310
Phone: 813-924-2400
Fax: 813-924-1650
Rod Warner, pres.
Marketing, promotion, programming consultants to cable operators & broadcasters; contract sales for cable systems.

RADIO'S RELIABLE RESOURCES

630 Park Lane
Second Floor
Philadelphia, PA 19144-3713
Phone: 215-849-3997
Franklin O. Pease, pres.
TV rights.

RAM CONTROL

Box 3
Champlain, NY 12919
Phone: 518-297-6109
Les Matthews
Branch Office:
ESCONDIDO, CA 92505: 576 S. Upas St.
Phone: 619-747-2512.

RESEARCH COUNSEL OF WASHINGTON

501 C St. NE
Washington, DC 20002
Phone: 202-544-2700
David G. Bradley, pres.
Derek C. M. Van Bever, exec. v.p.
Custom research on industry data, foreign & domestic markets, legislation & regulations for corporate law firms & corporations. Competitive data research on individual companies.

THE RESEARCH GROUP

1100 Olive Way
Suite 1200
Seattle, WA 98101
Phone: 206-624-3888
William C. Moyes, chmn.
Larry B. Campbell, pres.
James Woodyard, v.p.
Dick Springfield, v.p.

Management & Technical Services

Market research & strategic planning services for radio, cable & TV.

REYMER & ASSOCIATES INC.

20300 Civic Center Dr.
Suite 201
Southfield, MI 48076
Phone: 313-354-4950
Fax: 313-354-0918
Arnold S. Reymer, pres.
Qualitative, quantitative surveys & focus groups for TV/radio stations, cable, teletext & videotex. Specialists in audience imagery, news programs, on-air personalities, psychographic & promotional research. News consulting, marketing advisory plans, talent coaching & search services.

RICE COMMUNICATIONS

166 N. Main St.
Yardley, PA 19067
Phone: 215-321-4250
Fax: 215-321-4249
John Rice, pres.
HDTV consultant.

RICHARD H. RIGGS

Bank One Tower, Suite 1102
Box 1314
Lima, OH 45802
Phone: 419-228-0029

ROCK ASSOCIATES INC.

5808 Lake Washington Blvd. NE
No. 400
Kirkland, WA 98033-7350
Phone: 206-822-0252
Fax: 206-828-0226

GEORGE T. ROOMAN INC.

3785 Via Nona Marie
Suite 310
Carmel, CA 93923
Phone: 408-626-1630
George T. Rodman, pres.
Sally M. Rodman, v.p.
Advertising, design, marketing & promotion consultants & suppliers to radio & TV stations, networks, groups & companies in the broadcasting industry.

RODRIGUEZ ENTERPRISES INC.

11388 Duenda Rd.
Rancho Bernardo, CA 92127
Phone: 619-485-9555
Esther L. Rodriguez, pres.
Provides business development & management consulting services to entertainment & telecommunications industries with emphasis on pay-per-view.

ROGERS ENGINEERING

853 York Mills Rd.
Don Mills, Ont. M3B 1Y2
Canada
Phone: 416-446-1233
Fax: 416-446-7424
Roger Gilodo, v.p. & gen. mgr.
Nick Hamilton-Piercy, v.p., engineering & technical services

LAWRENCE H. ROGERS II—GENERAL MANAGEMENT CONSULTANTS

4600 Drake Rd.
Cincinnati, OH 45243
Phone: 513-561-4420
Lawrence H. Rogers II
Barbara Harris, mgr.
TV, radio & allied communications: Acquisitions & sales, organization, personnel, marketing, labor relations, financial & public relations.

ROSNER TELEVISION SYSTEMS INC.

250 W. 57th St.
Suite 2214
New York, NY 10107
Phone: 212-246-2850
Fax: 212-265-9122

I. S. Rosner, pres.
R. Rosner, v.p.
Management consulting, design & engineering services in television & communications.

RUTTER-DUNN COMMUNICATIONS

106 Kings Hwy. E
Second Floor
Haddonfield, NJ 08033
Phone: 609-354-6066
Fax: 609-354-6065
Edward T. Rutter, pres.
Gregory J. Dunn, v.p. & gen. counsel
Virginia L. Farley, administrative asst.

Midwest Office:

DUBLIN, OH 43017: 4900 Blazer Pkwy.
Phone: 614-793-3041. Fax: 614-766-3605.
Cable TV consulting including financial & operational analysis, computerized financial models, appraisals, system design & engineering, refranchise strategy, ascertainment, system management, proposal preparation, expert testimony, regulatory analysis & personal property tax valuation.

HOWARD W. SAMS & CO. INC.

4300 W. 82nd St.
Indianapolis, IN 46268
Phone: 317-298-5400
Tom Surber, pres.
Richard Hauser, v.p., finance
Damon Davis, publisher
Electronic engineering & research; publisher of specifications, schematics, manuals for TV, radio & electronic control equipment, computer & VCR facts, technical & computer books, service data, instruction sheets, cross reference information & various types of catalogs for manufacturers.

J. M. SANSONE ASSOCIATES

8812 Ashcroft Ave.
Los Angeles, CA 90048
Phone: 213-276-1385
Fax: 213-276-1386
Film & television financing, deal analysis & design, computerized economic forecasting, market research.

SHELDON SATIN ASSOCIATES INC.

135 William St.
New York, NY 10038
Phone: 212-267-3560
Sheldon Satin, pres.
Employee training, management development & business communications.

SAVTAX CO.

2306 Oak Lane, Building 1-B
Suite 101
Grand Prairie, TX 75051
Phone: 214-264-3312
Fax: 214-264-3365
Michael E. Hasty, pres.
Property & sales tax consulting nationwide including Alaska, Hawaii, Puerto Rico & Canada.

SCHIFF-JONES LTD.

215 E. 68th St.
Suite 9JK
New York, NY 10021
Phone: 212-288-5115
Telex: VISAG 420565
Charlotte Schiff-Jones, pres.
Consulting, marketing & programming services to telecommunications industry.

SCOTT & CO.

1215 S. Birmingham Ave.
Tulsa, OK 74104
Phone: 918-582-1836
John P. Scott, pres.
Industrial market research & management consulting services for cable operators & cable product & services suppliers.

SECAGRAPHS INC.

350 Indiana St.
Suite 200
Golden, CO 80401
Phone: 303-279-7322
Fax: 303-279-2546
Regis A. Frank, pres.
Terry Hulseberg, exec. v.p.
Michael Shafts, CATV sales mgr.
Jay W. Swearingen, services sales mgr.
Automated mapping, design, construction management; outage & vehicle location software.

M. H. SEIDEN & ASSOCIATES INC.

109 Williams Ave.
Spring Valley, NY 10977
Phone: 914-356-6256
Martin H. Seiden, pres.
Julia Seiden, v.p.
Economic analysis of products, markets & government regulations.

SEMO COMMUNICATIONS CORP.

Box C
Sikeston, MO 63801
Phones: 314-471-6594; 314-471-6599
Travis E. Garrett, pres.
Cable TV systems construction, management, operation, marketing & consulting.

W. LEE SIMMONS & ASSOCIATES INC.

1036 William Hilton Pkwy.
Suite 200F
Hilton Head Island, SC 29928
Phone: 803-785-4445
Fax: 803-842-3371
W. Lee Simmons, pres.
Applications, system design & negotiation for AM, FM & TV, microwave, MDS, cellular & cable TV.

BILL SIMS PARTNERS

121 Sandoval St.
Classic Media
Santa Fe, NM 87501
Phone: 505-983-5878
Bill Sims, chief exec. officer
Michael Hice, v.p., sales
Jack Kolkmeier, v.p., programming
Start-ups, management check-ups, all facets of radio station operations.

SJOCOM INC.

Box 1900
San Francisco, CA 94140
Phone: 415-567-2246
Karl Sjudahl, pres. & creative dir.
Management support, marketing consultants, design & production services.

SK & A RESEARCH INC.

2151 Michelson Dr.
Suite 107
Irvine, CA 92715
Phone: 714-476-2051
Stuart Krasney, pres.
Naomi Nussbaum, mktg. mgr.
Aaron Bazan, mgr., mktg. services
Steven Nemetz, technical mgr.
Mary-Jo Graham, asst. to the pres.
Tade Farmer, national database mgr.
Research consultancy specializing in personal computers for sales & marketing, including market targeting, data analysis, research, prospecting & tracking.

THE SME GROUP INC.

1202 Bishopsgate Way
Reston, VA 22094
Phones: 703-450-6272; 703-444-2429
David Roland, pres.
David W. Shively, v.p.
TV production & publishing for science & medicine.

SOUTHERN LEAK BUSTERS

7800 Rivers Ave.
Suite 1060-121

N. Charleston, SC 28418
Phone: 803-572-8157
Robert Houghtlen, pres.
Signal leakage detection service.

SPECTRUM PLANNING INC.

Box 831360
Richardson, TX 75083
Phone: 214-680-1000
Telex: 732561
Gerald L. Armes, co-chmn. & pres.
Duncan McIntosh, co-chmn.
Lyman Bishop, v.p., mktg.
Rick Harris, sr. mktg. rep.
Randy Oster, dir., microwave div.
Mary Lou Hayes, dir., satellite div.

Branch Office:

WASHINGTON, DC 20045: 428 National Press Bldg., Phone: 202-662-7655. Craig Deman System design & engineering; satellite earth station & terrestrial microwave frequency analysis, planning & coordination; FCC license application preparation; ongoing frequency protection; field support; marketing research; field services; database time-sharing services.

RICHARD STEIN & ASSOCIATES

223 Old Spring Rd.
Fairfield, CT 06430
Phone: 203-254-0678
Richard Stein, pres.
Retail advertising for broadcast, cable TV & radio; advertising sales consultant; recruitment, hiring & training of local advertising sales personnel.

STERLING INSTITUTE INC.

7918 Jones Branch Dr.
Suite 800
McLean, VA 22102-3302
Phone: 703-827-4000
Fax: 703-448-7343
J. Sterling Livingston, chmn.
Matthew S. Livingston, pres.
Steven P. Foote, v.p.
Robert O. Busch, dir.
Custom-designed executive, management & sales development programs for the broadcasting, cable and publishing industries.

CLAIRE STERN ASSOCIATES INC.

307 Fifth Ave.
16th Floor
New York, NY 10016-6517
Phone: 212-532-6680
Fax: 212-725-5632
Claire M. Stern, pres.
Marketing studies for business applications of cable for public & private institutions; attitudinal surveys on new cable technology; needs assessment; permits for use of rights-of-way; satellite and microwave rooftop management; marketing consulting; government relations & technical reports.

STERN TELECOMMUNICATIONS CORP.

307 Fifth Ave.
New York, NY 10016
Phone: 212-725-5470
Fax: 212-725-5632
Joseph L. Stern, pres.
System design, technical consulting & feasibility studies for broadcast television, STV, cable TV, satellite services, local area networks & data transmission, multi-tenant communications. Product development for pay TV. Right-of-way & route development for fiber communications systems; rooftop antenna site management; franchise & refranchise advisory services & analysis of high technology ventures.

STRATA MARKETING

540 N. Lake Shore Dr.
Chicago, IL 60611

Subscribe now . . .

to the authoritative weekly information service covering the latest developments in broadcasting, cable, consumer electronics and allied industries. . .

Television Digest With Consumer Electronics

Television Digest has been keeping leading communications executives informed since 1945 and is published for all those decision-makers—like you—who have a big stake in the ever-changing broadcasting, cable and consumer electronics industries.

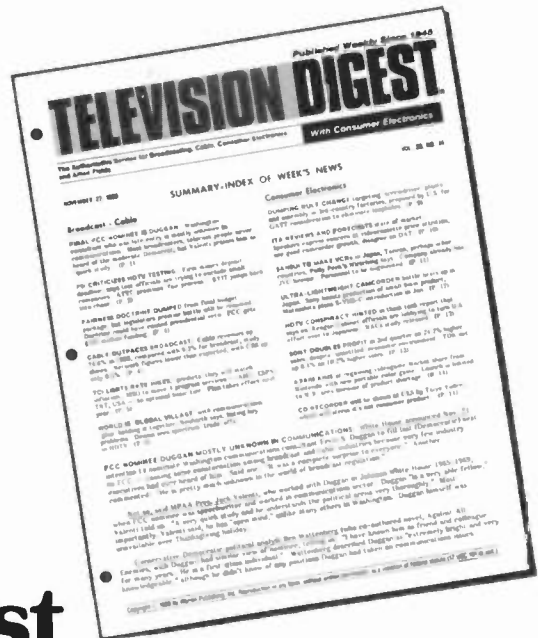
Television Digest goes beyond the scope of any other publication by bringing into sharp focus all the conflicting forces at work—broadcast, cable, home video, MDS, DBS, SMATV and others. It provides experienced, authoritative coverage. The Los Angeles Times recently referred to **Television Digest** as “a publication considered the bible of the TV industry.” Tack Nail, covering broadcasting, and Dave Lachenbruch, covering consumer electronics, are known and respected throughout the entire industry.

And each issue of **TVD** provides thorough coverage of government activities—the FCC, Capitol Hill, the White House. **Television Digest** also gives you the latest news on marketing strategies . . . programming ploys . . . personnel shifts . . . and current standings on the volatile revenue and ratings picture.

Television Digest regularly includes a host of industry surveys and statistics that cannot be found anywhere else. And because conventions, professional meetings and trade shows are of such vital importance to the communications industry, **TVD** provides complete pre- and post-meeting coverage of virtually every major professional meeting and trade show, whether in the U.S. or abroad.

Television Digest gives you the information you need, delivered in a fast-paced style and clear format that always respects your busy schedule. **TVD** is designed to be read quickly . . . to help you spend less time gathering information and more time using what you've found.

For subscription information, call collect: **202-872-9200.**



Management & Technical Services

Phone: 312-222-1555
Bruce Johnson, pres.
Computer software for ratings analysis & account management.

S. S. STREET & ASSOCIATES

9342 South Meredith Court
Littleton, CO 80124
Phone: 303-792-2228
Fax: 303-792-2024

Cable TV consulting including operational analysis, marketing analysis and research, proposal preparation and expert testimony.

STRUCTURAL SYSTEMS TECHNOLOGY INC.

6867 Elm St.
McLean, VA 22101
Phone: 703-356-9765
Fax: 703-448-0979
J. Cabot Goudy, P.E., pres.
Kaveh Mehrnama, v.p., engineering
Fred W. Purdy, v.p., operations
Design, repair, inspection & erection of tall towers.

JOE SULLIVAN & ASSOCIATES INC.

44210 County Rd. 48
Box 612
Southold, NY 11971
Phone: 516-765-5050
Joseph J. Sullivan Jr., pres.
Barbara D. Sullivan, v.p.
Executive search & recruitment consultants specializing in broadcasting & cable TV.

SUMMIT CO.

1162 W. Pioneer Pkwy.
Arlington, TX 76013
Phones: 817-261-1926; 817-277-6995
Fax: 817-261-1928
C. Thomas Eastman, pres.

Branch Offices: Dallas, TX; New York, NY & Louisiana.

SYMONDS & ASSOCIATES

1229 19th St. NW
Washington, DC 20036
Phone: 202-223-4567
Fax: 202-429-4912
Strategic & business planning; venture development & management; reorganization advisory services.

SZABO ASSOCIATES INC., MEDIA COLLECTION SPECIALISTS

3355 Lenox Rd.
Suite 945
Atlanta, GA 30326
Phone: 404-266-2464
National & local collection service for media.

TAILFORD ASSOCIATES CABLE GROUP

One Sunforest Court
Toledo, OH 43623
Phone: 419-475-6600
Fax: 419-475-9535
William D. Tailford, pres.
James D. Cooper, exec. v.p., cable group
Steve Smith, v.p.
Holly Govito, acct. exec.
Joanie Hoffer, media buyer
Brad Kisabeth, production coordinator
Paul A. Lyon, acct. exec.
Marilynn Fuleky, asst. acct. exec.

Branch Office:
SAN FRANCISCO, CA 94104: One Post St., Suite 2190. Phone: 415-956-8171.
Full service advertising agency specializing in marketing for the cable industry.

TAPSCAN INC., TVSCAN DIV.—See Market & Audience Research.

T-C SPECIALTIES CO. INC.

17 S. Main St.
Box 192

Coudersport, PA 16915
Phones: 800-458-6074; 814-274-8060
Fax: 814-274-0690
Walter H. Underwood, pres.
Doug C. Spaulding, plant mgr.
Judy Tucker, sales rep.
Daniel Major, mktg. mgr.
Coupon billing specialists & computer software.

PARRY D. TEASDALE, STATION DEVELOPMENT CONSULTANT

High St.
Box 9
Phoenicia, NY 12464
Phone: 914-688-9904
Development of financing, staff & programming; supervision of design & installation of studio & transmission facilities for full service & low power TV.

TELCOM APPRAISAL

Rte. 2
Box 45
Washington, MO 63090
Phone: 314-239-0400
James C. Goggan, pres.
Consulting in business & asset appraisals, inventories, cost studies & litigation; professional engineer; certified independent appraiser; certified cost engineer.

TELECRAFTER SERVICES CORP.

Box 27960
Denver, CO 80227
Phone: 303-278-3800
Gary Sbragia, pres.
Kennette Hatcher, v.p.
Bruce Nassau, dir. of operations
Contract marketing, sales, auditing & installation.

TELE-ENGINEERING CORP.

2 Central St.
Framingham, MA 01701
Phones: 508-877-6494; 800-832-8353
Fax: 508-788-0324
Ernest O. Tunmann, pres.
William C. Jeas, mktg.
Frank D. Lloyd, mgr., commercial services
Computerized system design, digitized mapping, computerized bill of materials and as-builts. Full-range of engineering services for cable, microwave, LPTV and SMATV industries. Design and implementation of broadband & fiber LANs.

TELEMARK INC.

Box 248
Cornelia, GA 30531
Phones: 404-778-8888; 800-342-3735
Fax: 404-778-5572
Brooks Roseman, gen. mgr.
Telemarketing services for cable TV firms.

TELE-MEASUREMENTS INC.

145 Main Ave.
Clifton, NJ 07014
Phones: 201-473-8822; 800-223-0052
William E. Endres, pres.
Carl R. Ceragno, v.p., engineering
Douglas W. Cook, v.p., sales & mktg.
CCTV design, installation & services; commercial insertion equipment; mobile vans; TV studios, local access studios & local area networks. Distributor of cameras, VTRs, switchers & other video equipment.

TELESTRATEGIES

1355 Beverly Rd.
Suite 100
McLean, VA 22101
Phone: 703-734-7050
Jerome G. Lucas, pres.
Information services offering executive level seminars & conferences; customized consulting; market development, technological & regulatory aspects of cable TV, satellite

communications; applications development of videotex & other interactive cable TV services & other comprehensive telecommunication technologies.

TELETECH COMMUNICATIONS

15355 Morrison St.
Sherman Oaks, CA 91403
Phone: 818-501-5595
Fax: 818-501-5595
Kenneth Tuchman, pres.
Rita A. Wood, exec. v.p.
Telecommunications, specializing in TV direct response marketing, outbound promotions & cable TV telemarketing consulting.

TELEVISION CABLE COMMUNICATIONS

2666 Gracie Dr.
De Land, FL 32724
Phone: 904-736-7161
Edward P. Whitney, pres.
CATV consulting, brokerage, appraisals, management, feasibility studies & financing.

TELEVISION INTERAMERICANA S.A.

4545 Ponce de Leon Blvd.
Coral Gables, FL 33146
Phone: 305-681-7629
Telex: 518616 TELEINSA
Juan M. Palli, pres.
Jose M. Palli, v.p.
Maggie Roche, dir., sales
Communications consultants; sales representatives; producers & distributors of animation, motion picture features, religious & foreign language films, TV film/tape series, news; film buyers.

TEMPLE, BARKER & SLOANE INC.

33 Hayden Ave.
Lexington, MA 02173
Phone: 617-861-7580
Telex: 951929
Carl Sloane, pres.
Lew Schneider, sr. v.p.
Stan Buchin, v.p., mktg.
Cable TV & broadcasting consultants. Strategic planning, evaluation of mergers & acquisitions, organization design, market research & analysis.

THE :30 AIRBORNE

1111 S. Robertson Blvd.
Los Angeles, CA 90035
Phone: 213-278-5600
Bob Klein, pres.
James Jackson, v.p., business affairs
Bruce Littlejohn, exec. producer
Jim Janicek, creative dir.

Branch Office:
ENGLEWOOD, CA 80111: 8745 E. Orchard Rd., Suite 500.
Television & cable marketing, advertising & promotion; creators of complete custom campaigns including thematic concepts, music, animation & live action.

TONER CABLE COMPUTERS INC.

969 Horsham Rd.
Horsham, PA 19044
Phones: 215-675-2053; 800-523-5947;
800-492-2512 (PA)
Fax: 215-675-7543
R. L. Toner, pres.
Karen Toner, mktg.
Steve Deasey, sales
Computer billing systems for the cable TV industry.

EDWIN TORNBERG & CO. INC.

Box 55298
Washington, DC 20011
Phone: 202-291-8700
Fax: 202-829-1590
Edwin Tornberg, pres.
Negotiations for the purchase & sale of radio, TV & cable; appraisals & consulting.

TOWERS & PERRIN

245 Park Ave.
New York, NY 10167
Phone: 212-309-3400
James E. Kielley, pres. & chief exec. officer
Consultants to management in the areas of actuarial services, employee benefits, executive compensation, salary management, sales compensation, communications, human resource management; benefits administration; general & risk management.

TRAINING DELIVERY SERVICES INC.

4403 Manchester Ave.
Suite 102
Encinitas, CA 92024
Phone: 619-942-8324
Gordon W. Asmussen, pres.
Irving Alameda, v.p.
Consultant & contractor providing cable installation as well as instruction for all aspects of the telecommunications industry, from pole climbing to management & sales seminars.

TRANSCOMM INC.

6521 Arlington Blvd.
Suite 214
Falls Church, VA 22042
Phone: 703-532-3160
Fax: 703-532-3163
Norman C. Lerner, pres.
Specialists in broadcast, cable, common carrier facilities & services; market research; pricing analysis; financial & economic services; regulatory/expert witness testimony; investment/feasibility evaluation; domestic and international.

TRANS UNION LEASING CORP.

222 W. Adams
Suite 999
Chicago, IL 60606
W. T. Mount, v.p.
Leasing & financing of TV broadcast equipment.

TV ANSWER INC.

1941 Roland Clarke Place
Reston, VA 22091
Phone: 703-715-8600
Fax: 703-715-8853
Fernando Morales, pres.
James Olmsted, RF engineer
Richard Miller, v.p., mktg.
Raul Prieto, v.p., manufacturing
Real-time interactive television technology systems.

TVSM INC.

475 Fifth Ave.
New York, NY 10017
Phone: 212-683-6116
Fax: 212-683-8051
Mark M. Edmiston, pres.
Alan T. Wrapp, publisher
Irv Kalick, v.p., circulation sales & affiliate relations
Jay Gissen, editor
Barbara Graham, mktg. dir.
Publisher & distributor of customized cable program guides.

U.S. DEPT. OF COMMERCE

14th & Constitution Ave. NW
Room 1009
Washington, DC 20230
Phones: 202-377-2000; 202-377-3548
(Science & Electronics); 202-377-2587
(Microelectronics); 202-377-4466 (Telecommunications)
Fax: 202-377-2706
Juan A. Benitez, deputy assistant secretary, Science & Electronics
Jack R. Clifford, dir., Office of Microelectronics & Instrumentation
John E. McPhee, dir., Office of Computers & Business Equipment

Roger F. Stechschulte, dir., Office of Telecommunications
 Science & Electronics Unit, Trade Development, International Trade Administration. Government point of contact for the telecommunications, electronic components, measuring & controlling instruments, medical & dental, photographic, computer & business equipment industries on market research, trade & business assistance.

USA 800

6608 Raytown Rd.
 Kansas City, MO 64133
 Phone: 800-872-9287 (ext. 2000)
 Fax: 816-358-3101
 Ron White Sr., pres.
 Brian White, v.p.
 Tim Rocca, national sales mgr.
 Telemarketing consulting, promotional project management, data base management.

VANO COMMUNICATIONS INC.

10 Hancock Dr.
 Florham Park, NJ 07932
 Phone: 201-822-0685
 Fax: 201-822-2329
 Roylance H. Sharp, pres.
 Communications consultants specializing in satellites, microwave, ad hoc networks for broadcast, closed circuit & video conferencing.

T. J. VAUGHAN & ASSOCIATES

Box 440
 Rye Beach, NH 03871
 Phone: 603-964-6688
 Thomas J. Vaughan, pres.
 M. Winsor
 J. Glynn
 Site selection, pattern & antenna analysis, antenna modification, pattern measurements, field tests.

VAZQUEZ & ASSOCIATES

Box 260362
 Tampa, FL 33685
 Phone: 813-960-0950
 Raul Vazquez

VEGA ASSOCIATES INC.

349 E. 49th St.
 Suite 1T
 New York, NY 10017
 Phone: 212-980-6668
 Paul P. Saitta, pres.
 Donald Minor, v.p.

Branch Office:

HEMPSTEAD, NY 11550: 144 N. Franklin St.
 Phone: 516-292-9500.
 Specialists in all phases of lighting design, staging services, videodisc, teleconferencing & production for network, cable, theatre & corporate communications. Consultants for audio/visual design & facilities planning.

VICKERMAN-ZACHARY-MILLER

101 Broadway
 Oakland, CA 94607-3715
 Phone: 415-835-2761
 M. John Vickerman Jr., pres.
 J. Michael Zachary, v.p.
 P. Madsen, mktg. dir.
 Consulting services in engineering & architecture for system facilities. Studio design, head-end complexes & industrial plant facilities.

VIDEO COMMUNICATIONS INC.

Box 215
 Feeding Hills, MA 01030-0215
 Phone: 413-786-7955
 Fax: 413-786-4663
 W. Lowell Putnam, pres.
 Computer systems for TV stations including sales, traffic, accounts receivable, general ledger, accounts payable, payroll & music videos.

VIDEO DESIGN PRO

749 Carver Rd.
 Las Cruces, NM 88005
 Phone: 505-524-8959
 Fax: 505-524-9669
 Walter P. Black, pres.
 Steve Bogart, sales & mktg. coordinator
 Manufacturer of customized computer aided engineering design and systems modeling program.

VIDEO MANAGEMENT CONSULTANTS

101 Little Oak Lane
 Altamonte Springs, FL 32714
 Phone: 305-682-5884
 Rochelle Kobrin, pres.
 Natalie Ross, v.p.
 Chris Dean, v.p., sales
 Mobile production units; electronic videotape editing; video projection; program & commercial production; tape duplication.

VIDEO OPERATIONS SERVICES INC.

745 Fifth Ave.
 Suite 405
 New York, NY 10022
 Phone: 212-421-9870
 Joseph H. Beck, v.p.
 Two-way communication services for CATV & MATV systems. Services include pay TV on per-usage basis, home shopping, burglar & fire alarm monitoring, political & non-political polling, network & program ratings.

VIDEOPHILE INC.

4643 S. Ulster St.
 Suite 1320
 Denver, CO 80237
 Phone: 303-770-7000
 Raymond Cox, dir., operations
 Monica Anderson, administrative asst.
 Local area networks, CATV, SMATV & MATV design, engineering & construction; CAD/CAM LAN design services; video conferencing & engineering consultation.

VIDEO PROBE INOEX INC.

Box 575
 Weaverville, NC 28787
 Phone: 704-658-0526
 Robert Schultz, pres.
 Gloria Mamber, v.p.
 Teresa Baker, dir., field operations
 Significant viewing survey specialists for cable systems and stations filing with FCC in matters of copyright, syndex, network non-duplication and effective competition.

VIDEO RESEARCH SYSTEMS

121 E. Front St.
 Suite 207
 Traverse City, MI 49684
 Phone: 616-947-1852
 Fax: 616-941-1036
 Foster Winter, pres.
 Focus groups and other qualitative market research services as well as quantitative surveys for broadcasters & cable TV operators.

WARREN & MORRIS LTD.

2190 Carmel Valley Rd.
 Del Mar, CA 92014-3766
 Phone: 619-481-3388
 Fax: 619-481-6221

Branch Office:

PORTSMOUTH, NH 03801: 132 Chapel St.
 Phone: 603-431-7929. Fax: 603-431-3460.
 International executive management-level recruitment services for cable TV, broadcast & communications industries.

WARREN PUBLISHING INC.

Market Research & Data Sales Division
 2115 Ward Court NW
 Washington, DC 20037

Phone: 202-872-9200
 Fax: 202-293-3435
 Telex: 6502173616 (via WUI)
 MCI Mail: TELEFACTS
 Albert Warren, pres.
 Lynn Levine, dir.
 Nancy R. Cramer, assistant dir.
 Curt Stocker, sales rep. (303-423-0142)
 Provides up-to-date, customized market research on cable TV, broadcast TV, broadcast equipment, LPTV & other communications services. Provides electronic broadcast & cable TV data for downloading into client data bases. Issues special communications studies & industry surveys.

WASHINGTON INFORMATION GROUP LTD.

20th St. Station
 Box 19352
 Washington, DC 20036-0352
 Phone: 202-463-7323
 Fax: 202-463-8633
 John Ballou, pres.
 Customized business research on client-specified aspects of television and cable services industries, specializing in company, product, service or market studies. Confidential, narrow-focused or comprehensive research on merger and acquisition candidates, competitors, targeted markets, products/services, Federal and state regulatory and policy activities.

WASHINGTON INTERNATIONAL TELEPORT

Div. of WIT Communications Inc.
 1133 21st St. NW
 Suite 300
 Washington, DC 20036
 Phones: 202-785-8300; 703-941-4312
 (Teleport 24-hr. telephone)
 Fax: 202-452-0848
 Telex: 197903
 Anand Kumar, chief exec. officer
 Loretta M. Bradley, v.p., mktg. & sales
 Scott Miller, sales mgr.
 Rebecca Parks, mktg. mgr.
 Edward Maxey, dir., operations
 Metin Cambel, traffic mgr.

Teleport facility:

ALEXANDRIA, VA 22312: 6461 Stephenson Way. Phone: 703-941-3952.
 Owns & operates WIT, Washington, DC. Provides satellite transmission services for broadcasters, cablecasters and other video program distributors. Owns and operates 22 satellite earth stations for U.S. domestic and direct international access; provides local terrestrial interconnects via microwave and fiberoptic circuits & full service network traffic coordination.

WILKIN COMMUNICATIONS

11600 San Marcos
 Atascadero, CA 93422
 Phone: 805-466-9396
 Fax: 805-466-1121
 Eugene W. Wilkin, chmn.
 Anita D. Wilkin, pres. & chief exec. officer
 Ralph Zapata, exec. v.p.

Financial Office:

ATASCADERO, CA 93422: Management III Capital Group, Box 2500. Phone: 805-528-8284. Diana L. Wilkin, chief financial officer
 Consultants for radio, TV, CATV & low power TV: TV feasibility studies, income/expense projections, organizational plans. Program research, negotiation, acquisition & scheduling. UHF independent specialists. Business plans (start up); financial research, projections & analysis.

THOMAS M. WING & ASSOCIATES

7457 Swan Point Way
 Columbia, MD 21045
 Phone: 301-964-2217
 Thomas M. Wing, pres.
 Market planning & research for cable, broadcast, DBS, ITFS & closed circuit TV systems. Educational TV marketing & development. Organization design.

WLM COMMUNICATIONS

Executive Offices:
 Box 353
 Calais, ME 04619
 Phones: 506-529-8888; 506-529-3847;
 506-529-3270 (24 hr.)
 Fax: 506-529-3088

Branch Offices:

BOSTON: Bruen Bldg., 111 Cherry St., Ashland, MA 01721.

CALAIS, ME 04619-0353: Box 353.

MARLBORO, MA 01752: 48 Fitchbury St.
 Phone: 508-485-9291.

Full service radio, TV, cable brokerage & consulting, including programming, research management, promotion, employee seminars & training, sales & station training function planning work, focus group testing & market evaluations & analysis.

THE WOLD ORGANIZATION LTD.

814 Amherst Ave.
 Los Angeles, CA 90049-5202
 Phone: 213-826-0487
 Fax: 213-447-5954
 Robert N. Wold, chmn. & pres.
 Provides consulting services in television and telecommunications, including satellites, both domestic & international.

WOOSIDE-CABLE CONSULTING GROUP

733 Summer St.
 Stamford, CT 06901
 Phones: 800-243-7891; 203-348-8498
 Rick Perrone, partner & sr. v.p.
 David Schreff, dir., mktg. & research
 Consultants providing services in finance, strategic planning, management, EDP, rate increases, deregulation, franchising, operations & other associated cable-related activities.

WORLD WIDE INFORMATION SERVICES INC.

360 First Ave.
 New York, NY 10010
 Phone: 212-677-7839
 Consulting.

WPS-CATV SERVICES DIVISION

300 Piedmont Ave.
 No. 305
 San Bruno, CA 94066
 Phone: 415-871-5911
 Rick Albert, pres.
 Shari Bielanski, v.p.
 Cable & pay TV computerized subscriber billing, accounting, management information & marketing statistics designed exclusively for the cable & pay TV industries. Intelligent Data Terminal Service available in conjunction with WPS package systems or as a stand alone system.

WRIGHT, SANDLER & CO.

286 Sugarberry Circle
 Houston, TX 77024
 Phone: 713-266-9978
 Mary Lou Wright, partner
 Amy Sandler, partner
 Executive search, recruitment and management consulting services.

WSI CORP.

41 North Rd.
 Bedford, MA 01730

Management & Technical Services

Phone: 617-275-5300
Fax: 617-275-4854
Telex: 95-1184 (domestic); TRT1741742
(international)
James Bardis, pres.
Steve Vandergrift, v.p., mktg.
Database providing weather information &
graphics & flight planning services.

WW ASSOCIATES

229 Quaker Rd.
Chappaqua, NY 10514
Phone: 914-238-4375
Fax: 914-238-1213
Jim Wiesenber, principal
Communications consulting firm specializing
in international news media and subscription

TV development projects; expertise in market
analysis, new business planning, program-
ming relations, and strategic alliance, valua-
tion and acquisition advisory services.

THE WYCKOFF ORGANIZATION

20 Joann Court
Walnut Creek, CA 94596
Phone: 415-939-9243
Representative & consultant services.

WALTER S. WYDRO CONSULTANTS

4 Terry Dr.
The Atrium, Suite No. 10
Newtown, PA 18940
Phone: 215-860-2288
Fax: 215-860-5502

Walter S. Wydro, pres.
Alicia Ann Thorne, v.p. & dir., operations
Barry Nuss, sr. staff engineer
Anne Zielanski, office mgr.
Telecommunications consultants specializing
in broadcasting & CATV. Financial manage-
ment, expert testimony, engineering, system
evaluation, laboratory product testing,
measurements, interactive systems, pay
cable, LAN/voice-data/video, special
subscriber services, municipal services.

STEVE WYMAN & ASSOCIATES INC.

Box 70033
Marietta, GA 30007-0033
Phone: 404-977-4410
Steve Wyman, pres.

Executive search, consulting & brokerage.

JIM YOUNG & ASSOCIATES INC.

1235 Ranger Hwy.
One Young Plaza
Weatherford, TX 76086
Phones: 817-599-7623 (Texas); 817-599-7624;
800-433-2160
Fax: 817-599-7623
Jim Young, pres.
Peter Froelich, v.p. & chief operating officer
Greg Burns, consultant
Jim Callahan, consultant
Patricia Elliott, business mgr., consultant
Specializes in cable TV, RF engineering,
satellite communication & telecommunica-
tions personnel.



*With **Communications Daily**
you get the news first!
you get the news right!
you get the news every
business day!*

*(and, if you require it, as many do, you can get the
news instantly via the electronic information services,
NEWSNET, NEXIS, DIALOG, MCI Mail or facsimile)*

The Electronic Editions of **Communications Daily** (all you need is a data terminal, communicating word processor or high-speed facsimile machine) . . .

1. **NewsNet.** Every day, immediate delivery and optional access to all our specialized newsletters along with a programmable electronic "clip" service. For just a few dollars a day, the full text of **Communications Daily** can be ready to help you as soon as you are ready to start work. NewsNet is a service of Independent Publications Inc. of Bryn Mawr, PA.
2. **Nexis.** The world's largest full-text news database now includes **Communications Daily**. Nexis is a vast and growing electronic library that features powerful capabilities to search and retrieve information from hundreds of sources. Nexis is a service of Mead Data Central.
3. **Dialog.** The new PTS NEWSLETTER DATABASE (file 636) includes full text access to more than 120 newsletters including **Communications Daily**. A service of Predicasts.
4. **MCI Mail.** If you prefer, we can send you the full text of **Communications Daily** via electronic-mail. A service of MCI Communications Corporation.
5. **Facsimile.** By special arrangement, we can transmit **Communications Daily** to your digital facsimile machine anywhere in the world. A new service of **Communications Daily**.

*If you would like more information about the Electronic Editions of **Communications Daily**, call our circulation department collect at 202-872-9200.*


WARREN
PUBLISHING INC.



**FOR TOP PRICES IN THE TOP MARKETS,
YOU NEED A TOP BROKER.**

First Row (L-R): Sam Diers, James Blackburn, Jr., Richard Blackburn, Neil Rockoff • Second Row (L-R): Richard Shapiro, Michael Henderson, Joseph
Cavaliere, Tony Rizzo • Back Row (L-R): Charles Klein, Steven Przett, Jay Bowles, Jack Harvey, George Oswald

Today's broadcasting deals have a number of variables. You need concise, accurate information on cash flow, ratings, multiples, financing, revenue projections, and the marketplace.

That's why Blackburn brokers are in the industry's largest markets every day. They're getting the latest information. Information that can be the catalyst to make the deal happen.

After all of the numbers have been crunched, it's the people who make the deal come together. Blackburn brokers have the savvy, the experience, and the drive to make it happen for you.

Top prices in the top markets. It's what you expect when you deal with a top broker from Blackburn & Company.

BLACKBURN & COMPANY
INCORPORATED

Media Brokers & Appraisers Since 1947

WE BROKER BROADCASTING'S BEST

Washington
(202) 331-9270

New York
(212) 832-9191

Atlanta
(404) 892-4655

Chicago
(312) 346-6460

Beverly Hills
(213) 274-8151

Brokerage & Financing

Including companies involved in sales, financing, appraisals, consulting, mergers, etc. of Television Stations, Radio Stations, Newspapers, Cable Systems and other communications properties.

Kepper, Tupper & Fugatt, inc.

**BROKERS AND CONSULTANTS FOR CABLE TELEVISION,
TELEVISION, AND RADIO PROPERTIES.**

ILLINOIS: 300 Knightsbridge Parkway, Suite 360, Lincolnshire, IL 60069 • 708 / 634-9258 • FAX: 708 / 634-9266
CONNECTICUT: 31 Bailey Avenue - Suite 6 Ridgefield, CT 06877 • 203 / 431-3366

JIM ACKERMAN & ASSOCIATES

1800 N. Meridian St.
Suite 610
Indianapolis, IN 48202
Phone: 317-923-2353
James F. Ackerman, pres.
Investment banking & financial services to
cable industry.

ACQUISITION ADVISORY & CAPITAL CORP.

12526 High Bluff Dr.
Suite 300
San Diego, CA 92130
Phone: 619-792-3535
Fax: 619-431-7232
Thomas H. Billingslea Jr., pres.
Merger/acquisition services to cable television
& alarm detection companies.

AETNA BOND INVESTORS

Bond Investment Dept.
CityPlace, YFC4
17th Floor
Hartford, CT 06103
Phone: 203-275-3298
Fax: 203-275-3501
Gwendolyn S. Iloani, managing dir., group
head
Kurt H. Nyman, managing dir.
Christine A. O'Connell, investment dir.

John W. Reams, investment dir.
Radio, TV & cable system financing.

ALEXANDER & ASSOCIATES

5444 Bay Center Dr.
Suite 215
Tampa, FL 33609
Phone: 813-286-8170
Fax: 813-286-8350
Thomas N. Alexander, pres.
Regulatory affairs & business analysis con-
sultation for CATV industry including strategic
planning; franchising & refranchising; fran-
chise transfers; renegotiation & fee reduc-
tions; regulatory system profiles; governmen-
tal & community relations; system appraisals;
financial projections & marketing.

ALLIED CAPITAL CORP.

1666 K St. NW
Suite 901
Washington, DC 20006
Phone: 202-331-1112
Fax: 202-659-2053
George C. Williams, chmn.
David Gladstone, pres.
Brooks H. Browne, sr. v.p.
William Dunbar, sr. v.p.
Fred Russell, sr. v.p.
Chip Stelljes, v.p.

Branch Office:

VERO BEACH, FL 32960: 2770 N. Indian River
Blvd., Suite 300. Phone: 407-778-5556.
Venture capital investments, equity financing
for radio, TV, LPTV & cable.

AMERICAN SECURITY BANK N.A.

Communications Industries Group
1501 Pennsylvania Ave. NW
Washington, DC 20013
Phone: 202-624-4818
Gregg E. Johnson, v.p. & group head
Susan P. Ness, v.p.
W. Peter Torri, v.p.
Charles A. Wiebe, v.p.
Thomas M. Clement, asst. v.p.
Martha S. Wilson, asst. v.p.
A. Jerome Fowlkes, asst. treas.
Banking services, including term loans, credit
lines, letters of credit, cash management, in-
vestment services & trust services for the
broadcast & cable industries.

AMERICOM RADIO BROKERS

1130 Connecticut Ave. NW
Suite 500
Washington, DC 20036
Phone: 202-737-9000
Daniel T. Gammon, pres.
William Steding, managing partner
Peter Handy, investment broker
Paul Leonard, investment broker

Ed Kiernan, investment broker
Radio brokerage & investment banking ser-
vices, specializing in Top-100 radio markets.

HENRY ANSBACHER INC.

277 Park Ave.
New York, NY 10172
Phone: 212-688-5544
Hylton M. Philipson, pres. & chief operating
officer
William J. McCluskey, managing dir.
Matti A. Prima, managing dir.
Eric P. Straus, sr. v.p.
Robert H. Gettinger, v.p.
Derek G. Goodman, v.p.
Alan S. Landry, v.p.
Joseph W. G. Brooks, v.p.
Charles J. Carey, asst. v.p.
Richard J. Paone, associate
Dalton Chandler, associate
Richard L. Serrano, associate

Branch Office:

ENGLAND: Ansbacher Media Ltd., 103-105
Jermyn St., London, SW1Y 6EE. Phone:
01-930-1010. Michael Allen, managing dir.
Mergers, acquisitions, divestitures & valua-
tions for publishing, communications & other
media companies.

A Team Of Recognized Experts On Your Side.

Financial Counseling, Brokerage and Investment Banking
for the Communications Industry.
(513) 381-7775



Brokerage & Financing

ATA INFORMATION SERVICES

1677 Elk Blvd.
Des Plaines, IL 60016
Phone: 708-390-8860
Fax: 708-390-0962
Joseph L. Andrade, dir., sales
Anne MacRitchie, mktg.

AVPRO INC.

Box 176
Kennebunk, ME 04043
Phone: 207-985-3511
Lewis M. Marcy, pres.
James M. Marcy, v.p.
Radio, TV & cable TV consulting & brokerage.

BANKERS TRUST CAPITAL CORP.

280 Park Ave., 9W
New York, NY 10017
Phone: 212-850-1916
Noel Urben, pres.
Robert Marakovits, v.p.
Adrienne Halper, v.p.
George Doormany, v.p.
Venture capital & mezzanine financing of leveraged buyouts of television stations & cable systems.

BANK OF AMERICA N.T. & S.A.

Entertainment/Media, 5144
555 S. Flower St.
Los Angeles, CA 90071
Phone: 213-228-2953
Fax: 213-228-3145
Don Dammeyer, sr. v.p., Media Group
Gary Matus, sr. v.p.
Randy Strickley, v.p., Media Group
Richard Hauck, v.p.
Commercial & investment banking services for broadcasting & cable TV industries.

BANK OF BOSTON

Communications Division
100 Federal St.
Boston, MA 02110
Phone: 617-434-8762
James C. Lewis, v.p.
Robert A. Bacheider, v.p.
Financing services for radio, TV, cable, publishing & related industries.

THE BANK OF CALIFORNIA N.A.

Communications Industries Group
400 California St.
17th Floor
San Francisco, CA 94104
Phone: 415-765-2706
Telex: 34316 BANKOSCALE
Paul E. Gaenger, v.p. & mgr. (415-765-2706)
David Chicca, v.p. (415-765-2671)
Rick Holman, v.p. (415-765-2744)
Stephen Smith, v.p. (415-765-3529)
Financing for cable & broadcast industries.

BANK OF MONTREAL

Communications/Media Group
430 Park Ave.
16th Floor
New York, NY 10022
Phone: 212-605-1424
Fax: 212-605-1648
Telex: RCA 232321; MCI 62960
Yvonne Bos, v.p.
Financing for radio, TV, cable, newspaper, publishing, cellular & paging telecommunications industries.

BANK OF NEW ENGLAND N.A.

28 State St.
Boston, MA 02129
Phone: 617-573-6566
Fax: 617-573-2799
Paula H. Lang, sr. v.p. & group manager (617-573-6569)
John H. Tyler, v.p. (617-573-6567)
Martin Friedman, v.p. (617-573-6420)
Judi N. Martin, asst. v.p.

Provide senior financing to CATV and broadcast companies.

THE BANK OF NEW YORK

Communications, Entertainment & Publishing
Div.
48 Wall St.
16th Floor
New York, NY 10286
Phone: 212-495-1784
Gerald L. Hassell, sr. v.p. & div. head
Financing for broadcast & cable acquisitions & construction.

BARCLAYS BANK PLC

75 Wall St.
15th Floor
New York, NY 10265
Phone: 212-412-5029
Fax: 212-412-5800
John P. Page, sr. v.p.
Lending to cable & broadcast industry, specialized financing for the communications industry.

BECKERMAN ASSOCIATES INC.

14001 Miramar Ave.
Madeira Beach, FL 33708
Phone: 813-391-2824
Fax: 813-398-2945
Milton B. Beckerman, co-owner
Bernice S. Beckerman, co-owner
Media broker; appraisal, merger acquisition, financial consulting.

BILL-DAVID ASSOCIATES INC.

2508 Fairmount St.
Colorado Springs, CO 80909
Phone: 719-636-1584
William H. Martin, pres.
Hugh Martin, v.p.
Media brokerage; appraisals; expert testimony; management consulting.

★ BLACKBURN & CO. INC.

1100 Connecticut Ave. NW
Suite 420
Washington, DC 20036
Phone: 202-331-9270
Fax: 202-331-9685
James W. Blackburn Jr.
Richard F. Blackburn
Joseph M. Sitrick
Jack V. Harvey
Susan K. Byers
Charles H. Kurtz
Anthony J. Rizzo
J. Michael Henderson

Branch Offices:

NEW YORK, NY 10017: 780 Third Ave., Suite 1703. Phone: 212-832-9191. Richard L. Sharpe

ATLANTA, GA 30361: 400 Colony Square, 1201 Peachtree St. NE, Suite 1006. Phone: 404-892-4655. Jay C. Bowles; George I. Otwell

BEVERLY HILLS, CA 90212: 9465 Wilshire Blvd., Suite 518. Phone: 213-274-8151. Roy A. Rowan

SANTA BARBARA, CA: 2445 Alamo Pintado Ave., Suite 201A, Los Olivos, CA 93441. Phone: 805-688-7137. Neil Rockoff

CHICAGO, IL 60601: 333 N. Michigan Ave., Suite 2315. Phone: 312-346-6460. Howard J. Stasen; Steve Pruett
TV & radio station brokers.

BLACKBURN CAPITAL MARKETS

1100 Connecticut Ave. NW
Suite 420
Washington, DC 20036

Phone: 202-331-9270
Fax: 202-331-9685
Susan K. Byers

Branch Office:

CHICAGO, IL 60601: Blackburn Capital Markets Group, 333 N. Michigan Ave., Suite 2315. Phone: 312-346-6460. Steve Pruett, managing dir.
Placement of all forms of debt & equity for broadcasters; financial consulting services.

BOSTON VENTURES MANAGEMENT INC.

21 Custom House St.
Boston, MA 02110
Phone: 617-737-3700
Fax: 617-737-3709
William F. Thompson
Richard C. Wallace
Roy F. Coppedge
Anthony J. Bolland
James M. Wilson
Martha H. W. Crowninshield
Gail C. Hoffman
Equity & equity related capital for acquisitions, buyouts & expansions in TV, radio, cable, publishing, outdoor advertising, music and other communications and entertainment industries.

BOUOREAU & ASSOCIATES

1025 Harker Ave.
Palo Alto, CA 94301
Phone: 415-326-5151
Susan Legare, partner & research dir.
James Boudreau, partner

FRANK BOYLE & CO.

2001 W. Main St.
Suite 280
Stamford, CT 06902
Phone: 203-969-2020
Fax: 203-969-3498
Frank Boyle, pres.
Mary C. Downey, sr. v.p., administration
Jim Boyle, v.p., cable div.
Media brokerage in cable TV, private cable, radio & TV; appraisals, mergers & acquisitions.

BRALEY/MORROW INC.

1202 Lexington Ave.
Suite 120
New York, NY 10028
Phone: 212-734-9849
Charles R. Braley III
William N. Braley
Richard B. Morrow

Branch Office:

WASHINGTON, DC 20016: 4200 Wisconsin Ave. NW, Suite 106. Phone: 202-337-7990. Fax: 301-654-4322.
Cable system brokerage, debt & equity financing for system purchase & development.

BROADCAST PROPERTIES WEST INC.

13333 N.E. Bel-Red Rd.
Suite 232
Bellevue, WA 98005
Phone: 206-641-7063
William L. Simpson, pres.
Broker for radio, TV & cable.

BROADMARK CAPITAL CORP.

The Montcalm Division
1420 Fifth Ave.
Suite 3030
Seattle, WA 98101
Phone: 206-623-1000
Fax: 206-623-2213
Gerald B. Dennon, pres., media division
Brokerage, investment banking services to the media, with a specialty in radio, TV & cable industries

BROAD STREET VENTURES

Box 151
Riverside, CT 06878
Phone: 203-637-4605
Fax: 203-637-4796
Richard L. Geismar, pres.
Fred E. Walker, exec. v.p.
Financial & management consulting for broadcast industries.

BRUNING & ASSOCIATES INC.

9137 E. Mineral Circle
Suite 320
Englewood, CO 80112
Phone: 303-799-8026
Fax: 303-799-6609
Joseph R. Bruning, pres.
Michael T. Ricks, v.p.
Dan Grothe, v.p.
Cable television brokerage & investment banking.

BURR, EGAN, OLEAGE & CO.

One Post Office Square
Suite 3800
Boston, MA 02109
Phone: 617-482-8020
Brion B. Applegate
William P. Egan
Brian W. McNeill
Timothy L. Dibble
Peter Campbell

Branch Office:

SAN FRANCISCO, CA 94111: One Embarcadero Center, Suite 4050. Phone: 415-362-4022.
Debt & equity financing.

BUSINESS BROKER ASSOCIATES

Broadcast Communications Division
399 Somerville Ave.
Chattanooga, TN 37405
Phone: 615-756-7635
C. Alfred Dick, owner, broker
TV, radio & cable brokers.

CABLE INVESTMENTS INC.

8400 E. Prentice Ave.
Suite 1115
Englewood, CO 80111
Phone: 303-793-3344
Fax: 303-793-0288
Robert L. Brown, pres.
Peter A. Sokoloff, exec. v.p.
Robert D. Berger, sr. v.p., brokerage
Paul F. Carrazzone, v.p., investment banking
Margot F. Zaterman, v.p., investment banking
Edgar F. Niethold, v.p., brokerage
Gerald L. Smart, v.p., brokerage
John K. Stephenson, v.p., brokerage
Peggy E. Worthington, financial analyst
Katherine R. Hensley, dir., corporate administration & control
Vince H. Allen III, asst. v.p.
Karen S. Dexter, asst. v.p.
Christi R. Rolston, telemarketing specialist
Investment bankers & brokers for the cable television industry.

CABLE MEDIA ASSOCIATES

Box 272550
Tampa, FL 33688-2550
Phone: 813-289-9400
William M. Roberts, pres.
Brokerage & financial consulting for cable TV including debt placement and fair market appraisals.

CABLE PROPERTIES INC.

5300 N.W. 23rd Way
Boca Raton, FL 33496
Phone: 407-347-0770
Edward J. Thom, pres.
Adrian G. Blumfield

Branch office:

DENVER, CO 80209: 99 S. Downing St., Suite 404. Phone: 303-733-9443.

FAIR MARKET APPRAISALS

Contact Anthony P. Kern at (202) 835-7800.

MALARKEY-TAYLOR ASSOCIATES

TELECOMMUNICATIONS FINANCIAL, MANAGEMENT AND ENGINEERING CONSULTANTS

1130 CONNECTICUT AVENUE, NW ♦ SUITE 700 ♦ WASHINGTON, DC 20036 ♦ (202) 835-7800 ♦ FAX (202) 835-7311

ROBERT A. CHAISSON INC.

39 Locust Ave.
New Canaan, CT 06840
Phone: 203-966-6333
Fax: 203-966-8612
Broadcast brokerage, acquisitions & consulting.

CHAPMAN ASSOCIATES

8425 Dunwoody Place
Atlanta, GA 30350
Phone: 404-998-1100
Fax: 404-552-7536
William N. Cate, pres., Atlanta office
Ray M. Stanfield, chmn. of the board, Los Angeles office
E. L. Pearce, associate
Ed Shaffer, associate

Offices:

ARLINGTON, VA 22203: Ballston Office Center, 4200 Wilson Blvd., Suite 1100. Phone: 703-243-2310. Millard S. Younts, associate

BOSTON, MA 02109: 8 Faneuil Hall Marketplace, 3rd Floor. Phone: 617-742-3307. Robert J. Maccini, associate, Chapman Financial Services

CAMBRIDGE, MA 02139: 955 Massachusetts Ave., Suite 180. Phone: 617-354-0486. Kevin C. Cox, associate

CHICAGO: 1038 Sterling Rd., Suite 217, Flossmoor, IL 60422. Phone: 708-798-1559. Rich Marschner, associate

DALLAS, TX 75240: 5495 Belt Line Rd., Suite 340. Phone: 214-788-2525. William L. Whitley, associate

JACKSONVILLE, FL 32217: 3733 University Blvd. W, Suite 120. Phone: 904-730-2522. Jim Brewer, associate; George Reed, associate

KANSAS CITY, MO 64111: 4500 Main, Suite 900. Phone: 816-932-5314. William H. Lytle, associate; Donald Boyles, associate

LOS ANGELES: 16380 Roscoe Blvd., Suite 120, Van Nuys, CA 91406-1215. Phone: 818-893-3199. James Mergen, associate; Ray M. Stanfield, associate

SALT LAKE CITY: Box 744, Logan, UT 84321. Phone: 801-753-8090. G. Gregory Merrill TV and radio brokers; mergers, acquisitions, financing & appraisals.

CHARTCOM CAPITAL CORP.

5299 DTC Blvd.
Suite 260
Englewood, CO 80111
Phone: 303-694-1700
Fax: 303-694-0070
A. Clinton Ober, pres.
Bryon L. McDougal, v.p.
Guy W. Larson, new product development
Venture capital, including investment banking, equity investments, private placements, initial public offerings, acquisitions, mergers & partnerships.

CHARTERHOUSE MEDIA GROUP

527 Madison Ave.
Suite 1400
New York, NY 10022
Phone: 212-371-6544
Fax: 212-371-9707
Jose Echevarria, managing dir.
John Palmer, managing dir.
Investment banking for the broadcast industry. Financing, mergers & acquisitions.

CHASE LINCOLN FIRST BANK N.A.

Box 22974
Rochester, NY 14692
Phone: 716-258-6803
Lisa Fisher

CHASE MANHATTAN BANK N.A.

Communications Financing Division
One Chase Manhattan Plaza
New York, NY 10081
Phone: 212-552-7485
Lawson R. Day, managing dir.

CHEMICAL BANK

Broadcast and Cable Industries Group
277 Park Ave.
New York, NY 10172
Phone: 212-310-6027
Henry D. Morneau, v.p., media corporate finance
Andrew K. Seiden, managing dir., media corporate finance
Marisa J. Harney, v.p., media lending
Cable & broadcast financing; equity programs; private debt replacements.

CIGNA INVESTMENTS INC.

S-307
Hartford, CT 06152
Phone: 203-726-6963
James R. Kuzemchak, v.p.
Financial & insurance services for individuals, businesses, government & non-profit organizations.

CITIBANK N.A.

399 Park Ave.
4th Floor, Zone 6
New York, NY 10043
Phone: 212-559-5856
Fax: 212-319-7854
Fred Pickering, dept. head
Johan deVoogd, v.p.
Peter Dillon, v.p.
Robert Fowler, v.p.
Mimi Griffith, v.p.
Susan Portelli, v.p.
Mary Thomas, v.p.
Fehmi Zeko, v.p.
Radio, TV & cable financing.

DONALD K. CLARK INC.

Box 340617
Tampa, FL 33694
Phone: 813-949-9311
Fax: 813-949-2846
Donald K. Clark, pres.
Anne Clark, v.p.
Media brokers; sales, acquisitions & financial counseling.

COAXIAL CAPITAL ASSOCIATES INC.

One Tabor Center
1200 17th St.
Suite 2110
Denver, CO 80202
Phone: 303-595-4445
Fax: 303-595-9275
Stephen G. Robards, pres.
Cable TV industry system sales, acquisitions, appraisals, mergers, trades & investment banking.

COMERICA BANK-DETROIT

211 W. Fort St.
Detroit, MI 48275-1196
Phone: 313-222-6140
Telex: 252319
Lorraine A. Slaby, v.p.
Laura A. Radko
Complete banking services.

★ COMMUNICATION RESOURCES/MEDIA BROKERS

3727 E. 31st St.
Tulsa, OK 74135-1506
Phone: 918-743-8300
Fax: 918-749-3348
Tom Belcher, pres.
Eileen Belcher, v.p.
Barbara Terry, secy-treas.
Radio, TV & cable brokerage, acquisitions & mergers.

COMMUNICATIONS CAPITAL CORP.

19 W. 44th St.
Suite 705
New York, NY 10036
Phone: 212-302-2282
Blair Walliser, pres.
Wade Barnes, v.p.
Samuel Freundel, v.p.
Brokerage, consulting & financing.

Investment banking, brokerage and financial services for the communications and entertainment industries.

101 E. Kennedy Blvd. Suite 3300 Tampa, FL 33602 813/222-8844	1235 Westlakes Drive Suite 140 Berwyn, PA 19312 215/251-0650	CEA, Inc. 375 Park Ave., Suite 3808 New York, NY 10152 212/319-1968
---	---	--

CEA and CEA, Inc. are members of the National Association of Securities Dealers, Inc. and their professional associates are registered with the NASD. Member SIPC.



COMMUNICATIONS
EQUITY
ASSOCIATES

There is no more visible place for your advertising message than the pages of the Television & Cable Factbook

COMMUNICATIONS CAPITAL GROUP INC.

19 W. 44th St.
Suite 1715
New York, NY 10036
Phone: 212-302-8771
Paul C. Raeder, pres.
Radio, TV & cable financing, senior & subordinated debt, equity; acquisition consulting; appraisals & feasibility studies.

★ COMMUNICATIONS EQUITY ASSOCIATES INC.

101 E. Kennedy Blvd.
Suite 3300
Tampa, FL 33602
Phone: 813-222-8844
Fax: 813-225-1513
Telex: 808713
J. Patrick Michaels Jr., chmn. & pres.
James F. Ackerman, chmn. emeritus
Harold Ewen, vice chmn.
H. Gene Gawthrop, exec. v.p. & chief administrative officer
David A. Fisher, group v.p. & gen. counsel
Mark D. Sena, sr. v.p., international division
W. Jay Dugan, sr. v.p., cable TV div.
Edward H. Frazier Jr., sr. v.p., cable TV div.
H. Pep Shappee, v.p., cable TV div.
Beverly A. Harms, v.p., office of the chmn.
Brad A. Gordon, v.p. & controller
John Fenton, broker
Alice Murray, dir., administrative services
Glenn Serafin, v.p., radio division
Tim Menowsky, v.p., radio division
Sarita Park, coordinator of client services
Katherine Marien, group v.p., investment banking
Thomas Cardy, v.p., chief financial officer
Sarah Fisher, v.p., entertainment div.
Elise Breiting, mktg. mgr.
Stewart Nazzaro, asst. to the chmn.
Randy Brown, accountant
Brayton Johnson, analyst/broker
Ken O'Rorke, analyst
Robert Lee, v.p.

Branch Offices:
BERWYN, PA 19312: 1235 Westlakes Dr., Suite 140. Phone: 215-251-0650. Tom MacCrory, group v.p., cable div.; John Long, sr. v.p.; Brian Sweeney, v.p.; Jay Goodwin, financial analyst

NEW YORK, NY 10152: 375 Park Ave., Suite 3808. Phone: 212-319-1968. Jeannette Tully, v.p.; Donald Russell, pres., CEA Inc.; David W. Unger, v.p.; Lisa Shearing, group v.p., investment banking
Services to the cable TV, broadcasting & pay TV industries: Buying, selling & trading properties; placement of long or short-term loans, subordinated debt, joint ventures & other equity financing; system appraisals; strategic planning, tax & estate planning & shareholder negotiations.

COMMUNICATIONS FINANCE INC.

531 S. Fairview Ave.
Park Ridge, IL 60068
Phone: 708-823-4027
Loren N. Young, pres.
Financing & investment services to cable TV & broadcast industry. Appraisals, feasibility studies, expert witness for cable TV.

COMMUNICATIONS FINANCIAL SERVICES INC.

4980 E. Quincy Ave.
Englewood, CO 80110
Phone: 303-721-8818
Gerry A. Zimmerman, pres.
Merger/acquisition appraisal & investment banking services to the cable TV & communications industries.

COMMUNICATIONS PARTNERS LTD.

901 Main St.
Suite 2300
Dallas, TX 75202
Phone: 214-651-9180
Fax: 214-748-1839
Eric C. Neuman, managing partner
G. Bradford Bulkley, managing partner
Financial consultation for radio, TV, cable TV, outdoor advertising & publishing industries.

CONCORD COMMERCIAL CORP.

One Maynard Dr.
Park Ridge, NJ 07656
Phone: 201-307-6840
Fax: 201-307-1895
Dave Herrman, v.p.
Jim Costello, v.p.
John McKenna

CONLEY & ASSOCIATES

Box 4877
Greenwich, CT 06830-4877
Phone: 203-661-6058
Christopher J. Conley, managing gen. partner
Candace Christianson, gen. partner
Financial consultants to the electronic media, specializing in appraisals & valuations; strategic planning & feasibility studies, financial planning & restructuring, contract management; operational evaluations/audits; regulatory affairs & expert testimony.

CONNECTICUT MUTUAL LIFE INSURANCE CO.

140 Garden St.
Hartford, CT 06154
Phone: 203-727-6500
Telex: 203-727-6598
Raymond J. Hollworth, v.p. & div. head
Fixed rate lender to cable, TV, radio, newspaper & outdoor advertising industries.

CONNECTICUT NATIONAL BANK

777 Main St.
MSN-397
Hartford, CT 06115
Phone: 203-728-2525
Telex: 99339 CTNB
Joseph J. Savage, sr. v.p.
Christopher M. Byrd, v.p.
Manfred O. Eigenbrod, v.p.
Paul D. Williams, v.p.
Robert F. West, v.p.
William C. Carroll, asst. v.p.
Anne E. Dorsey, asst. v.p.
Richard M. Starke, specialized lending officer
TV, radio & cable TV financing.

CONSTANT COMMUNICATIONS CO.

Marinship Yacht Harbor
Suite One
Sausalito, CA 94965
Phone: 415-331-2345
Fax: 415-331-2352
Domestic & international financing & brokering services.

CONTINENTAL ILLINOIS NATIONAL BANK & TRUST CO. OF CHICAGO

231 S. LaSalle St.
Chicago, IL 60697
Steve Roberts, 2nd v.p. (312-828-8102)
James E. Dodd, senior dir. (312-828-8917)
Chris Perry (312-828-5319)
Communications team specializes in lending activities involving cable TV & broadcasting industries.

★ R. C. CRISLER & CO. INC.

600 Vine St.
Suite 2710
Cincinnati, OH 45202
Phone: 513-381-7775
Fax: 513-381-8808
R. C. Crisler, pres.
Clyde G. Haehnle, exec. v.p.
John D. Chapman, v.p.
Mark O'Brien, associate

Branch Offices:
CHICAGO, IL 60611: 401 N. Michigan Ave., Suite 3140. Phone: 312-644-6066. Ward L. Quaal, special consultant

FOREST HILLS, NY 11375: 150 Greenway Terrace. Phone: 718-544-2519. Donald E. Clancy, v.p.

ITHACA, NY 14850: 600 Cayuga Heights Rd. Phone: 607-257-6283. John B. Babcock, v.p. TV, radio station, newspaper & cable brokers; financing.

DANIELS & ASSOCIATES

3200 Cherry Creek South Dr.
Suite 500
Denver, CO 80209
Phone: 303-778-5555
Fax: 303-778-5599
Phil Hogue, chmn.
Brian Deevy, pres.
Tim David, exec. v.p.
Bob Russo, senior v.p., mktg. & public relations
Richard Bridgforth, senior v.p.
Brad Busse, senior v.p.
Dan Forey, senior v.p.
Kevan Bloomgren, v.p.
Bruce Dickinson, v.p.
Jeff Eden, v.p.
Marilyn Edwards, v.p.
Bill Fitzgerald, v.p.
Bruce Godfrey, v.p.
John Jackson, v.p.
Chip James, v.p.
Craig Johnson, v.p.
Dave Rhodes, v.p.
Randy Wells, v.p.
Bob Lazzeri, v.p.
Mike Talamantes, financial analyst
Steve Levine, financial analyst
Kevin Brynstad, financial analyst

Branch Office:
NEW YORK, NY 10171: 299 Park Ave., 20th Floor. Phone: 212-935-5900. Telecopy: 212-832-2784. Gregory B. Ainsworth, sr. v.p.; Gregory deFontaine Islan, v.p.; Andrew Thatcher, v.p.; Sam Grier, asst. v.p.; Kirsten Beck, v.p., international development
Provides merger, acquisition & corporate financial services to cable TV industry.

THE DEER RIVER GROUP

2000 L St. NW
Suite 200
Washington, DC 20036
Phone: 202-659-3331
Robin B. Martin, pres. & chief exec. officer
Jay P. Williams Jr., chief operating officer
Erwin G. Krasnow, gen. counsel

Branch Office:

BOSTON: 35 Main St., Wayland, MA 01778. Phone: 508-653-7200.
Acquisition consulting, including educational seminars, strategic planning, investment banking services, inspection of properties & brokerage.

LINCOLN DELLAR & CO.

Box 5365
Santa Barbara, CA 93150
Phones: 805-969-6344; 805-969-1351
Lincoln Dellar, pres.
Media & business brokers; broadcast management consultants.

THE DENVER GROUP INC.

5255 Sky Trail
Littleton, CO 80123
Phone: 303-321-7550
Fax: 303-399-5352
Bob Holman, pres.
Hugh H. McCulloh, v.p.
Joe Duggan, v.p.
Rick Siegel, v.p.
Provides brokerage & investment banking services to the cable TV, paging & cellular industries.

DeRAND INVESTMENT CORP. OF AMERICA

2200 Wilson Blvd.
Arlington, VA 22201
Phone: 703-247-2900
Denny Smith, pres.
John Mould, sr. v.p.
Randy Smith

DES ASSOCIATES

42 Monmouth Hills
Highlands, NJ 07732
Phone: 201-291-9807
David E. Schutz, pres.
Anthony M. Hoffman, v.p.
Ellen Brooks, research dir.
Merger & acquisition consulting, financing, appraisals, business plans, bank presentations & feasibility studies.

DONALDSON LUFKIN & JENNRETTE

140 Broadway
27th Floor
New York, NY 10005
Phone: 212-504-3000

EBS INTERNATIONAL

8530 Wilshire Blvd.
Suite 404
Beverly Hills, CA 90048
Phone: 213-457-3920
Fax: 213-457-3228
Telex: 650-208-3229 (MC)
John M. Sansone, pres.
Michel Zerbib, v.p.
Production financing arrangements; program advisory services; financial & market research; representation of foreign investors & producers

EDEN BROADCAST SERVICES INC.

719 Periwinkle Rd.
Box 647
Eden, NC 27288
Phone: 919-623-3000
Gene E. Ward Sr., pres. & sales mgr.
Appraisals, brokerage, personnel placement & consulting for TV, radio & cable TV.

EQUIBANK

Two Oliver Plaza
7th Floor
Pittsburgh, PA 15222-2705
Phone: 412-288-5000
Telex: 4423037 EQBK PGH
Alan S. Fellheimer, chmn.
James H. McLaughlin, pres. & chief exec. officer
Libby G. Fishman, exec. v.p., general counsel & secy.

CLIFTON GARDINER & COMPANY

Gardiner Plaza Building 433 Park Point Drive Golden, Colorado 80401 303-526-1458
Communications Investment Bankers

James A. Murphy, exec. v.p. & vice-chmn., audit
Leslie H. Green, exec. v.p., systems & operations
Michael E. Jehle, exec. v.p.
William F. Jones Jr., exec. v.p.
Thomas G. Middleton, exec. v.p., credit policy & administration
Robert C. Payment, sr. v.p. & chief financial officer

EQUITABLE CAPITAL MANAGEMENT CORP.

1285 Ave. of the Americas
New York, NY 10019
Phone: 212-554-1101
Lending to cable & broadcast TV industries.

EUROPEAN AMERICAN BANK & TRUST CO.

10 Hanover Square
New York, NY 10015
Phone: 212-687-1500
Katya L. Shirokow, v.p.
Financing for TV & radio acquisitions.

ELLIOT B. EVERS

Media Ventures Partners
1700 Montgomery St.
Suite 322
San Francisco, CA 94111
Phone: 415-391-4877
Fax: 415-391-4912

WILLIAM A. EXLINE INC.

4340 Redwood Hwy.
Suite F-230
San Rafael, CA 94903
Phone: 415-479-3484
Fax: 415-479-1574
William A. Exline, pres.
Andrew P. McClure, v.p.
W. Dean LeGras, v.p.
Miramae M. Welch, assoc.
Brokers & consultants for radio & TV stations & newspapers.

FIOLITY BANK

Communications Financing Division
Broad & Walnut Sts.
Philadelphia, PA 19109
Phone: 215-985-8658
Gerard L. Grady, v.p., mgr.
Annette F. Procacci, v.p.
Ruth E. Leone, v.p.
Walter C. Unangst Jr., asst. v.p.
Michael C. Wachs, asst. v.p.
Financial services for the cable TV, broadcast & publishing industries.

FIRST BANK OF MINNEAPOLIS

Communication Industries Division
First Bank Place East
MPFED400
Minneapolis, MN 55480
Phone: 612-370-4545
Fax: 612-370-3724
Karen A. Peikert, commercial banking officer (612-370-4192)

Terry L. Adams, v.p. & div. head (612-370-4850)

Bernard J. Weiss, v.p. (612-370-3879)
Cynthia E. Lindholm, asst. v.p. (612-370-5268)

Financial services for the TV, radio, cable & telecommunications industries; media & publishing companies. Services include: Acquisition & working capital; revolving & term credits; interest rate protection; letters of credit; subordinated debt & preferred private equity placements; financial advisory services.

FIRST CHICAGO VENTURE CAPITAL

Three First National Plaza
Suite 1330
Chicago, IL 60670-0501
Phone: 312-732-8067
John A. Canning Jr., pres.
Paul J. Finnegan, v.p.
James N. Perry, investment mgr.
Venture capital for TV, radio, cable TV, paging, cellular & SMR acquisitions.

FIRST COMMUNICATIONS CAPITAL

901 Main St.
Suite 2300
Dallas, TX 75202
Phone: 214-651-1007
Fax: 214-748-1839
Thomas F. Bartlett, v.p.
Debt & equity placements for radio, television, cable TV, outdoor advertising & publishing industries.

FIRST INTERSTATE BANK OF CALIFORNIA

707 Wilshire Blvd.
Floor 23, W 23-14
Los Angeles, CA 90017
Phone: 213-614-5732
Scott J. Kelley

THE FIRST NATIONAL BANK OF CHICAGO

Communications Companies Division
One First National Plaza
Suite 0083
Chicago, IL 60670-0083
Phone: 312-732-4000
Fax: 312-732-7727
Telex: 4330253
Jacqueline A. Huributt, sr. v.p. (312-732-6955)
Peter S. Cleaves, v.p. (312-732-7231)
Richard L. Elmendorf, v.p./division head (312-732-6950)
Stephen Martin, v.p./division head (312-732-3719)
Kenneth A. Selle, v.p. (312-732-9524)
Adrienne Meisel, v.p. (312-732-9754)
Lloyd R. Sams, v.p. (312-732-3821)
John M. Speer, v.p. (312-732-1303)
Carol McElyea, v.p. (312-732-4680)
Jacqueline M. Vitello, asst. v.p. (312-732-3558)
Linda A. Bergonia, asst. v.p. (312-732-2085)
Ronna Bury-Prince, asst. v.p. (312-732-4865)

Branch Office:

NEW YORK: William J. Hake, v.p./division head (212-373-1135); Joan Griffin, v.p. (212-373-1191); Elaine I. Purcell, v.p. (212-373-1179); Norah W. McCloy, v.p. (212-373-1147); Kerry Brouk, v.p. (212-373-1254); Brendan T. Nedzi, asst. v.p. (212-373-1106)
Cable & broadcast industries financing.

FIRST NATIONAL BANK OF MARYLAND

Communications Financing Division
Box 1596
Baltimore, MD 21203
Phone: 301-244-4088

FIRST UNION NATIONAL BANK

Communications Lending Group
First Union Plaza
CORP-6
Charlotte, NC 28288
Phone: 704-374-4552
Robert F. Buckfelder, v.p. (704-374-4552)
Paul Thomason, v.p. (704-374-6104)
Ted LaPorte, v.p. (704-374-7041)
Cable TV & broadcasting industries financing.

FIRST WISCONSIN NATIONAL BANK OF MILWAUKEE

777 E. Wisconsin Ave.
Milwaukee, WI 53202
Phone: 414-765-4445
Richard E. Zerkel, v.p.
Financing for acquisitions/leveraged buyouts of communications properties; cash management services.

NORMAN FISCHER & ASSOCIATES INC.

1209 Parkway
Austin, TX 78703
Phone: 512-476-9547
TWX: 512-476-0540
Norman Fischer, pres.
R. W. Prikryl, v.p.
Terrill Fischer, associate
Mal Kasanoff, associate
Media brokers, appraisers & management consultants.

FLEET NATIONAL BANK

111 Westminster St.
4th Floor
Providence, RI 02903
Phone: 401-278-6211
Telex: 401-751-1274
Gregory F. Mulligan, sr. v.p. (401-278-6296)
Paula H. Lang, v.p. (401-278-3383)
James P. Miller, v.p. (401-278-6207)
Michael L. Rogers, asst. v.p. (401-278-6274)
Lynne S. Randall, asst. v.p. (401-278-6261)
David T. Lechner, asst. v.p. (401-278-6250)
Financing for construction, acquisition & expansion of cable TV systems & TV properties, specializing in group owners.

MILTON Q. FORO & ASSOCIATES INC.

4006 Barrone Way
Memphis, TN 38117
Phone: 901-767-7980
Milton Q. Ford, pres.

Jo Ann F. Kail, v.p.
Radio, TV, cable & newspaper brokerage.

RICHARD A. FOREMAN ASSOCIATES INC.

330 Emery Dr. E
Stamford, CT 06902-2210
Phone: 203-327-2800
Fax: 203-967-9393
Richard A. Foreman, pres. (203-327-9741)
Richard W. Kozak, associate (203-656-0506)
Brokerage & consulting, cash positive independents and network TV affiliates in growth markets.

FURMAN, SELZ, MAGER, DIETZ & BIRNEY INC.

230 Park Ave.
New York, NY 10169
Phones: 212-309-8200; 800-221-3780
Fax: 212-692-9608
Raymond J. Timothy, senior managing dir.
David S. Harris, dir.

GAMMON MEDIA BROKERS INC.

1925 K St. NW
Suite 304
Washington, DC 20006
Phone: 202-862-2020
Fax: 202-862-2023
James A. Gammon, pres.
Confidential brokerage, financial & broadcast consulting, negotiation and sale of broadcast properties.

CLIFTON GARDINER & ASSOCIATES INC.

433 Park Point Dr.
Golden, CO 80401
Phone: 303-526-1458
Fax: 303-526-0235
Clifton H. Gardiner, chmn. & pres.
Rex Miller, v.p., cable mergers & acquisitions
Brokerage services including appraisals & system management.

★ CLIFTON GARDINER & CO.

433 Park Point Dr.
Golden, CO 80401
Phone: 303-526-1458
Fax: 303-526-0235
Clifton H. Gardiner, chmn.
Patrick O'Keefe, v.p.
Investment banking services for communications companies.

GENERAL ELECTRIC CAPITAL CORP.

83 Woster Heights Rd.
Lee Farm Corporate Park
Danbury, CT 06810
Phone: 203-796-8508
Financial services; branches in 50 states & major cities.

Your message in this ad space could cost as little as \$95, and it will reach the people important to you!

Television & Cable Factbook

JAMES R. GEORGE INC.
4101 S.E. 46th St.
Ocala, FL 32671
Phone: 904-694-1568
James R. George
Cable consultant & brokerage.

W. JOHN GRANDY
1150 Osos St.
Suite 206
San Luis Obispo, CA 93401
Phone: 805-541-1900
Fax: 805-543-7885
W. John Grandy, pres.
TV, radio & cable TV brokerage.

CHARLES GREENE ASSOCIATES
1117 Perimeter Center West
Suite E-319
Atlanta, GA 30338
Phone: 404-668-9577
Fax: 404-391-0113
Charles L. Greene, pres.
Cable TV brokerage, appraisals, financing & financial consulting.

GREYHOUND FINANCIAL CORP.
Greyhound Tower
Mail Station 1160
Phoenix, AZ 85077
Phones: 800-525-4532; 602-248-6955
Sam Eichenfield, pres.
Matt Breynne, v.p., communications finance
Chris Webster, v.p., communications finance
Jeff Kilrea, asst. v.p., communications finance
Term loans for acquisition, refinancing & restructuring of radio, TV, cable, publishing & other media interests.

HAGUE & COMPANY
540 Frontage Rd.
Suite 320
Northfield, IL 60093
Phone: 708-441-7250
Lee Hague, pres.
Investment banking, acquisition analysis & consulting.

HANSON & ASSOCIATES
98 Main St.
Suite 207
Tiburon, CA 94920
Phone: 415-435-4211
Fax: 415-435-3876
David S. Hanson, pres.
Dennis Gould, exec. v.p.
Chet Watson, v.p.
Brokerage & investment banking services to cable industry.

HARDESTY & ASSOCIATES
115 Retiro Way
San Francisco, CA 94123
Phone: 415-563-4411
John F. Hardesty, pres.
Consultations & appraisals for radio & TV.

HARDESTY, PUCKETT & CO.
16236 San Diego Rd., Bldg. 1
Suite L, Box 9063
Rancho Santa Fe, CA 92067
Phone: 619-756-4244
Fax: 619-756-4890
Thomas F. Puckett, chmn.
Hiram H. Powell, v.p., investment banking
Robert V. Bresnan, staff atty.

Branch Offices:
ATLANTA: 1806 Overlake Dr., Suite D, Conyers, GA 30208. Phone: 404-388-0606. Fax: 404-483-3953. Jim K. Faircloth, pres.; James H. Hall, sr. v.p.; Jeff Miller, v.p.; Randy Carpenter

TOPEKA, KS 66614: 2947 Wanamaker Dr., Suite D. Phone: 913-273-0017. Fax: 913-273-5536. Doug M. Judd, v.p.; Gordon A. Juneau, v.p., mobile communications; Jo Ellen Linn, staff atty.; Paul E. Spurgeon, dir., mktg.; Jim DiPardo; Donald W. Behne, v.p., chief financial officer; Dennis Rodenbaugh
Brokerage services including acquisitions, divestiture, financing & investment banking; specializing in professional services with emphasis on legal procedures, financial analysis & closing procedures including community relations.

HARMON CABLE COMMUNICATIONS
8480 E. Orchard Rd.
Suite 6900
Englewood, CO 80111
Phone: 303-773-3821
Alan R. Harmon, pres.
James R. Jackman, v.p.
Richard Fukomoto, v.p., finance
Brokerage & appraisals.

★ HARRISON, BOND & PECARO

1201 Connecticut Ave. NW
Suite 450
Washington, DC 20036-2605
Phone: 202-775-8870
Telecopier: 202-775-0175
Susan D. Harrison
James R. Bond Jr.
Timothy S. Pecaro
John S. Sanders
Jeffrey P. Anderson
Financial and management consultants specializing in asset appraisals, fair market valuations, expert testimony, feasibility studies, financial consulting, market research & related financial services for broadcasting, cable TV & other media.

HARTSTONE & DICKSTEIN INC.
20 Stanford Dr.
Farmington, CT 06032
Phone: 203-678-7800
Fax: 203-676-2439
Joel M. Hartstone, chmn.
Barry J. Dickstein, pres.
John R. Brooks, v.p.
Investment banking for the broadcast industry.

HELLER FINANCIAL INC.
Media Business Division
200 N. LaSalle St.
Chicago, IL 60601
Phone: 312-621-7836
Barton T. Schneider, v.p.
Douglas W. Zylstra, v.p.
William G. McLendon, v.p.
Media lending of all types, including radio, TV, outdoor advertising, cable TV, cellular communications, paging and publishing.

★ THE TED HEPBURN CO.

325 Garden Rd.
Palm Beach, FL 33480
Phone: 407-863-8995
Ted Hepburn, pres.

Branch Office:
CINCINNATI, OH 45242: Box 42401. Phone: 513-791-8730. Todd Hepburn, v.p.
Radio, TV & cable system brokerage; negotiations & appraisals for broadcasting stations & cable systems.

R. MILLER HICKS & CO.
1011 W. 11th St.
Austin, TX 78703
Phone: 512-477-7000
R. Miller Hicks, pres.
Media brokers, consultants & appraisers.

THE HOARTY CORP.
8637 O'Neal Rd.
Raleigh, NC 27613
Phone: 919-848-6500
Fax: 919-848-6733
Leo Hoarty, pres.
Cable communications consulting, marketing, management, appraisals, brokerage & financial analysis.

MEL HOELL MEDIA BROKER
5196 Benito St.
Box 2277
Montclair, CA 91763
Phone: 714-626-6440

HOFFMAN-SCHUTZ MEDIA CAPITAL INC.
42 Monmouth Hills
Highlands, NJ 07732
Phones: 212-297-0620; 201-291-9807
Anthony M. Hoffman, pres.
David E. Schutz, v.p.
Broadcast station financing.

HOGAN-FELDMANN INC.
Box 146
Encino, CA 91426
Phone: 818-986-3201
Fax: 818-986-2559
Arthur B. Hogan, pres.
Jack Feldmann, v.p.
Radio, TV, & cable system brokers.

THE HOLT CORP.
2070 N. Palafox St.
Pensacola, FL 32501
Phone: 904-438-8508
Fax: 904-438-8711
Telex: 529-303 ING BME HC PNS
Arthur H. Holt, pres.
Gordon Holt, associate
Mary Radakovits, associate
John Caso, associate
Kim Caso, associate

Branch Offices:
DALLAS, TX 75006: 3234 Commander Dr.
Phone: 214-250-4619. Fax: 214-250-4671.
Bruce Earle, associate

GULFPORT, MS 39501: 2200 15th Ave.
Phone: 601-868-8267. Fax: 601-863-7516.
Leigh Moylan, associate

WINCHESTER, VA 22601: Rte. 9, One Tower Park, Box 34. Phone: 703-662-0123. Fax: 703-662-8610. Arthur Holt, pres. & asset value appraisals; negotiation services & financial planning for sales & acquisitions; management & operations consulting; technical equipment sales & specifications; feasibility analysis & marketing planning for new ventures; expert witness & litigation consulting.

HOME LIFE INSURANCE CO.
75 Wall St.
New York, NY 10005
Phone: 212-428-2000
Fax: 212-428-2029
Peter Gorczyk, v.p., securities
Bruce Maier, v.p., securities
Karen Auld, investment officer
Daniel Nigro, investment officer
Financing for broadcast & cable industries.

HUNORED EAST CREDIT CORP.—See
Philips Credit Corp.

INDIANA NATIONAL BANK
Communications Financing Division
One Indiana Square
Suite 465
Indianapolis, IN 46266
Phone: 317-266-5851
Telex: INB/6876075
Telecopier: 317-266-6042
Jason R. Boyewsky, v.p.
Lending & financial services to communications, broadcasting & cable TV industries, primarily in the Midwest.

JAMAR-RICE & ASSOCIATES
Box 160877
Austin, TX 78716-0877
Phones: 512-327-9730; 512-327-9570
William R. Rice, partner
William W. Jamar, partner
Media brokerage, appraisals & management consulting.

JOHN HANCOCK MUTUAL LIFE INSURANCE CO.
Visual Communications Division
Box 111
Boston, MA 02117
Phone: 617-572-6366

JOHNSON, CROWLEY & ASSOCIATES
301 S. College St.
Suite 2940
Charlotte, NC 28202
Phone: 704-342-9610
Fax: 704-343-2591
Eugene B. Johnson
John P. Crowley
Charles F. Armstrong
Mike A. Gandolfo
Allan B. Bowdach

THE JONES GROUP LTD.
9697 E. Mineral Ave.
Englewood, CO 80112
Phone: 303-792-3111
Fax: 303-799-4675
Jeff T. Figg, chief exec. officer
Robert W. Hampton, pres.
Rod Tapp, senior v.p.
Patrick J. Lombardi, v.p.
Brokerage, financial services & appraisal of cable TV systems.

JORGENSEN, CHAPIN & CO.
751 NBC Center
Lincoln, NE 68505
Phone: 402-475-5285
Mark Jorgenson, principal
Dick Chapin, principal

KAGAN MEDIA APPRAISALS
126 Clock Tower Place
Carmel, CA 93923-8734
Phone: 408-624-1536
Fax: 408-624-3105
Paul Kagan, chmn.
Bruce Bishop Cheen, v.p., broadcast div.
Robin Flynn, mgr., cable division
Robin Rowlands-Terry, mktg. mgr.
Specializes in the valuation and appraisal of media properties and in providing management services to media companies, lenders and investors.

**HARRISON
BOND &
PECARO**

Providing Asset Appraisals, Fair Market Valuations, Feasibility Studies, Expert Testimony, and Related Financial Services to the Communications Industry.

1201 Connecticut Ave., NW • Suite 450 • Washington, DC 20036 • 202-775-8870 • FAX: 202-775-0175

KALIL & CO. INC.

3444 N. Country Club Rd.
Suite 200
Tucson, AZ 85716
Phone: 602-795-1050
Fax: 602-322-0584
Frank C. Kalil, pres.
Kelly F. Callan, v.p.
Richard L. Beesemyer, v.p.
Frederick W. Kalil, v.p.
Richard J. Paye, v.p.
Radio, TV, cable & satellite brokerage.

KELLEY ASSOCIATES INC.

2419 Elmwood Circle N.
Wichita Falls, TX 76308
Phone: 817-692-7722
Boyd Kelley, pres.
Media broker.

★ KEPPER, TUPPER & FUGATT INC.

300 Knightsbridge Pkwy.
Suite 360
Lincolnshire, IL 60069
Phone: 708-634-9258
Fax: 708-634-9266
William L. Kepper, chmn.
Pamela Mysker, v.p.
Michael Fugatt, v.p.
Kimberlee Kepper, associate

Branch Office:

RIDGEFIELD, CT 06877: 31 Bailey Ave., Suite 6. Phone: 203-431-3366. John B. Tupper, pres.
Brokers & consultants for communication properties.

BOB KIMEL'S NEW ENGLAND MEDIA INC.

Rte. 7
St. Albans, VT 05478
Phone: 802-524-5963
Fax: 802-527-1450
Robert I. Kimel, pres.
David R. Kimel, v.p.

Branch Offices:

CALAIS, ME 04619: Box 353. Phone: 506-529-3847. Fax: 506-529-3088. William L. Mockbee, associate

MANSFIELD CENTER, CT 06250: 99 Highland Rd. Phone: 203-456-1111. Fax: 203-456-9501. Michael C. Rice, v.p.

CARBONDALE, IL 62901: 514 Beadle Dr. Phone: 618-549-0543. Mike Starr, associate

WILTON, CT 06897-1301: 19 Boas Lane. Phone: 203-438-1211. Dennis Jackson, associate

SOUTH BURLINGTON, VT 05403: 225 Hinesburg Rd. Phone: 802-862-2736.

CDCOA BEACH, FL 32931: 158 Harding Ave. Phone: 407-784-3935. Vincent J. D'Acuti, associate

CUMBERLAND FORESIDE, ME 04110: 22 Coveside. Phone: 207-781-2259. Michael C. Horn, associate

LEOMINSTER, MA 01453: 17 H Fernwood Dr. Donn Parker, associate
Brokers of radio & TV stations; sales, management & budget consultants.

KOZACKO-HORTON CO.

350 W. Church St.
Box 948
Elmira, NY 14902
Phone: 607-733-7138
Fax: 607-733-1212
Keith W. Horton, chmn.
Richard L. Kozacko, pres.
Melvin Stone, v.p.
Bruce M. Kanner, v.p.
John C. Clancy, associate
W. Donald Roberts Jr., associate
Brokers, appraisers & acquisition consultants for radio & TV stations & cable systems.

H. B. La RUE MEDIA BROKERS

500 East 77th St.
Suite 1909

New York, NY 10021

Phone: 212-288-0737
Hugh Ben La Rue, pres.
Joy Thomas, v.p.
Leon Van Bellingham, associate
Michael J. Bergner, associate

Branch Offices:

LOS ANGELES: 9454 Wilshire Blvd., Suite 600, Beverly Hills, CA 90212. Phone: 213-275-9266.

ATLANTA: 11285 Elkins Rd., Suite J-8, Roswell, GA 30076. Phone: 404-442-5711. Hal W. Gore, v.p.

THE STEPHEN T. LINDBERG CO.

9815 E. Crestline Circle
Englewood, CO 80111
Phone: 303-220-0400
Fax: 303-771-8737
Stephen T. Lindberg, pres.
Communications consulting, media brokerage & investments.

MAURY LONG & ASSOCIATES

5100 Dorset Ave.
Chevy Chase, MD 20815
Phone: 301-652-6999
Maury Long, pres.

MABON NUGENT & CO.

One Liberty Plaza
New York, NY 10006
Phone: 212-732-2820
Brokerage for the entertainment industry.

THE MAHLMAN CO.

One Stone Place
Bronxville, NY 10708
Phone: 914-779-7003
Fax: 914-779-1902
Robert O. Mahlman, pres.
Lou Faust, v.p.
Nancy D. Mahlman, chief financial officer
Robert W. Mahlman
Broker specializing in large & medium market radio stations.

★ MALARKEY-TAYLOR ASSOCIATES INC.

1130 Connecticut Ave. NW
Suite 700
Washington, DC 20036
Phone: 202-835-7800
Fax: 202-835-7811
Martin F. Malarkey, chairman
Robert M. Jones, president
Clark T. Madigan, v.p., investments
Barry A. Culman, v.p., investments
Andrew J. Gribshaw, v.p., investments
Anthony P. Kern, v.p., financial affairs
John B. Metelski, v.p., mobile radio
Michael T. Williams, asst. v.p., investments
Telecommunications financial, investment & engineering consultants for the cable, broadcasting, cellular and paging industries, specializing in debt & equity placement; expert fair market valuations & asset appraisals; cable system financing & feasibility analysis; management/operations audits; cable engineering; refranchising strategies; market analysis & research; customer surveys.

THE JACK MALONEY CO.

28 Shore Dr.
Huntington, NY 11743
Phone: 516-549-2656
Jack Maloney, pres.
Katie Maloney, v.p.
Media broker.

MANUFACTURERS HANOVER TRUST CO.

Communications Financing Division
270 Park Ave.
New York, NY 10017
Phone: 212-270-6000

MARINE MIDLAND BANK N.A.

140 Broadway
18th Floor
New York, NY 10015
Phone: 212-658-1000
Telex: MMB NYK 129159
John J. Flannery, group exec., specialized businesses group

**THE
TED HEPBURN
COMPANY**

*Media Brokerage Specialist
in the rapidly changing field of media brokerage,
one company stands out
as a consistent leader.*

Ted Hepburn, President Todd Hepburn, Vice-President
325 Garden Road, Palm Beach, Florida 33480 (407) 863-8995
P.O. Box 42401, Cincinnati, Ohio 45242 (513) 791-8730

Some 23,705 key industry people can see your message when you advertise in the Television & Cable Factbook

Kerry P. Brouk, v.p.
John R. Brooks, v.p.
David C. Carrington, v.p.
Alison E. Melick, v.p.
Placement of debt & equity for acquisition financing, refinancing & expansion in broadcasting, cable TV, newspaper publishing, outdoor advertising & paging industries.

MARTZ MEDIA INC.

8400 E. Prentice Ave.
Suite 1000
Englewood, CO 80111
Phone: 303-793-3111
Fax: 303-793-3115
Charles R. Martz, pres.
Cable TV brokerage & investment banking.

THE McDERMOTT GROUP INC.

3100 Bank of California Building
900 Fourth Avenue
Seattle, WA 98164
Phone: 206-622-3424
Fax: 206-622-9986
Gerald B. Dennon
Brokerage, appraisals & consulting to radio, TV & cable industries.

EDWARD R. MCKENNA

5600 Wisconsin Ave.
Suite 1-502
Chevy Chase, MD 20815
Phone: 301-986-1118
Edward R. McKenna, pres.
Brokers.

R. E. MEADOR & ASSOCIATES

Box 36
Lexington, MO 64067
Phone: 816-259-2544
Ralph E. Meador, pres.
TV, radio & cable TV consulting, appraisals & brokerage.

MEDIA ACQUISITIONS INC.

Box 1586
De Land, FL 32721-1586
Phone: 904-734-9355
Fax: 904-736-0930
Robert Brown, pres.
Arlene Brown, mgr.
TV, radio & cable TV consultants & brokers.

MEDIA SALES INC.

100 Timber Oak Court, Suite B-3
Box 4463
Lynchburg, VA 24502
Phone: 804-239-0400
Victor C. Bosiger, pres.
C. Wayne Campbell, exec. v.p.
Media brokerage, construction & consulting.

MERCHANTS NATIONAL BANK & TRUST CO. OF INDIANAPOLIS

One Merchants Plaza
Suite 200E
Indianapolis, IN 46255
Phone: 317-267-7920
Telex: 317-267-8899
Otto N. Frenzel III, chmn.
James D. Massey, vice chmn.
James W. Magee, pres.
William E. Kennedy, v.p.
Financing for cable TV: New builds, upgrades, rebuilds & acquisitions. Cash management services. Radio station financing for existing properties.

C-112

MERION ASSOCIATES

1380 Glenbrook Rd.
Box 3036
Meadowbrook, PA 19046
Phone: 215-884-8698
Samuel M. Merion, pres.
Consultants providing franchising, refranchising, financial planning, operations, expert testimony, appraisal & brokerage services.

MICHIGAN NATIONAL BANK

1533 North Woodward
Suite 200
Bloomfield Hills, MI 48013
Phone: 313-433-2929
Elizabeth Wysocki, v.p.

MILLAR CO. INC.

1708 Brantley Ave. NW
Box 700
Cullman, AL 35056-0700
Phone: 205-734-4888
Fax: 205-734-8600
Randolph H. Millar, pres.
Cynthia S. Millar, v.p.

Branch Offices:

MOORPARK, CA 93021: 11608 Blossomwood Court. Phone: 805-523-7312. Brett Miller

BURLINGTON, VT 05401: 346 S. Willard St. Phone: 802-863-0087. Bill Hunter

RICHFIELD, UT 84701: 600 South 960 West. Phone: 801-896-8869. Kent Colby

FORT PIERCE, FL 34950: 1705 S. Eighth St. Phones: 407-466-5086; 407-464-7121. Hudson C. Millar; Greg Millar
Nationwide full service media brokerage, sales, acquisitions, mergers, valuations, marketing & financial assistance.

MINORITY BROADCAST INVESTMENT CORP.

1200 18th St. NW
Suite 705
Washington, DC 20036
Phone: 202-293-1166
Fax: 202-293-1181
Walter L. Threadgill, pres.-chief exec. officer
E. Juanita Thomas, asst. treas.
Financial services.

MITCHELL & ASSOCIATES INC.

1939 Bayou Dr.
Shreveport, LA 71105
Phones: 318-866-5409; 314-869-1301
John Mitchell, pres.
Joe Miot, v.p.
Radio, TV & cable brokerage, consulting & appraisals.

MONY FINANCIAL SERVICES

1740 Broadway
New York, NY 10019
Phone: 212-708-2000
Peter W. Oliver, managing dir. (708-2664)
Diane Horn, managing dir. (708-2318)
Lenders & investors in broadcasting & cable TV industries.

GEORGE MOORE & ASSOCIATES INC.

1040 North Dallas Bank Tower
12900 Preston Rd.
Dallas, TX 75230
Phone: 214-661-8970
W. James Moore, pres.

Branch Offices:

HOUSTON, TX 77057: 2767 Briargrove. Phone: 713-784-0238. Dave Garland, v.p.

LAS VEGAS, NV 89102: 2600 S. Rainbow Blvd., Suite 204. Phone: 702-368-1236. Dave Grace, v.p.
Radio, TV station & newspaper brokers & appraisers.

KENNETH MURCHISON & CO.

4101 McEwen
Suite 800
Dallas, TX 75244
Phones: 214-458-0080; 800-325-8563
Carolyn C. Mendez
CATV insurance brokers, including bonds & coverage for franchise agreements.

NARRAGANSETT CAPITAL INC.

50 Kennedy Plaza
Fleet Center
Providence, RI 02903
Phone: 401-751-1000

NATIONAL WESTMINSTER BANK USA

Media Division
175 Water St.
New York, NY 10038
Phone: 212-602-2633
Elizabeth F. Hope, sr. v.p.
Broadcast & cable financing.

NCNB TEXAS

901 Main St.
Dallas, TX 75202
Phone: 214-508-0915
Telex: 214-508-0980
Phyllis B. Riggins, sr. v.p.
Sarah W. Rathjen, sr. v.p.
Brian D. Corum, v.p.
Thomas E. Carter, v.p.
Karen B. Fisher, asst. v.p.
Doug S. Stuart, asst. v.p.
Kathryn L. Way, banking officer
Carla Woltemath, banking officer
Katherine W. Glista, banking officer
Barbara Patton, loan representative
Radio & TV acquisition financing; construction, rebuild & acquisition financing for cable TV.

GEORGE NORMAN & CO. INC.

Box 309
Davenport, IA 52805
Phone: 319-324-1971
George B. Norman
Radio station, TV & newspaper brokers.

ORNSTEIN COMMUNICATIONS ASSOCIATES INC.

5 Tulip Lane
New Rochelle, NY 10804
Phone: 914-235-7660
Herb Ornstein, pres.
Financing & refinancing for cable systems, acquisition & brokerage services, financial consulting services including feasibility studies, financial projections & operations analysis.

PAINWEBBER INC.

Communications Financing Division
1285 Ave. of the Americas
New York, NY 10019
Phone: 212-713-3684
E. F. Dugan, managing dir.

PARK LEASING CO.

611 Fifth Ave.
Box 1719
Des Moines, IA 50306
Phone: 515-288-1023
Robert Arnold, chmn.

PENNSYLVANIA GROWTH INVESTMENT CORP.

1000 RIDC Plaza
Pittsburgh, PA 15238
Phone: 412-963-9339

William L. Mosenson, pres.
Cable system financing & leveraged buyouts of broadcast properties.

DONALD A. PERRY & ASSOCIATES INC.

Summerville Plantation
Rte. 616, Box 857
Gloucester, VA 23061
Phone: 804-677-4367
Donald A. Perry, pres. & chief exec. officer
W. Kelvin Bowles, v.p.
Patricia Gibbs, v.p.
L. W. (Duff) Kiewer, v.p.
Brokers & consultants to the communications industry. Financial sources available.

PHILADELPHIA NATIONAL BANK

Communications Financing Division
Broad & Chestnut Sts.
F.C. 1-7-51
Philadelphia, PA 19101
Phone: 215-973-3929

PHILIPS CREDIT CORP.

100 East 42nd St.
New York, NY 10017
Phone: 212-850-5160
J. Walter Corcoran, pres.
Beth V. Walman, sr. v.p. & gen. counsel
William King, v.p. & treas.
Morrey S. Halfon, v.p.
Financing of acquisitions & construction of TV, radio & cable projects.

PHOENIX CABLE INC.

100 Colony Square
Suite 200
Atlanta, GA 30361
Phone: 404-872-2406
Fax: 404-876-1729
Ron Demer, sr. v.p.
Senior & subordinated loans, equipment leases & financing for franchised and private cable operators, radio & TV broadcasters.

JOHN L. PIERCE ASSOCIATES INC.

7075 Industrial Rd.
Box 863
Florence, KY 41042
Phones: 606-727-8323; 606-727-8357
Fax: 606-727-4006
John L. Pierce, broker
Jerri K. Bornhoffer, associate broker
Dan R. Hubbard, associate broker
Joanne Lewis, administrative assistant
Media brokerage, specializing in radio & television.

PITTSBURGH NATIONAL BANK

Communications Financing Division
Fifth Ave. & Wood St.
Pittsburgh, PA 15265
Phone: 412-762-2480
Fax: 412-762-4099
Provides a full range of financial services to communications companies throughout the United States.

PROVIDENT NATIONAL BANK

Communications Financing Division
Broad & Chestnut Sts.
Philadelphia, PA 19101
Phone: 215-585-5961

PYMS CABLE BROKERAGE INC.

222 Milwaukee St.
Suite 302
Denver, CO 80206
Phone: 303-388-8166
Fax: 303-388-9057
Pamela Pyms, pres.
Cable TV brokerage & financial services.

QUESTSTAR

Box 9602
McLean, VA 22102
Phone: 703-759-9090
Ron Ninowski, pres.

Horace W. Gross, dir.
 Mark S. Fowler, dir.
 Harold A. Christiansen, dir.
 Full service investment banking, ratings analysis, marketing research; financial & operational management company.

STAN RAYMONO & ASSOCIATES INC.
 Box 8231
 Longboat Key, FL 34228
 Phone: 404-956-7060
 Stan Raymond, pres.
 Nancy B. Raymond, secy.
 Appraisers, brokers & consultants for radio, TV & cable properties.

PAUL E. REID CO.
 Box 2669
 La Grange, GA 30240
 Phones: 404-883-7693; 404-882-1214
 Paul E. Reid, pres.
 Media brokerage, consulting & financing.

GERALD O. REILLY
 12 Taconic Rd.
 Greenwich, CT 06830
 Phone: 203-622-0599
 Broker & consultant for newspapers, magazines, radio, TV & cable.

CECIL L. RICHARDS INC. MEDIA BROKERS
 7700 Leesburg Pike
 Suite 408
 Falls Church, VA 22043
 Phone: 703-821-2552
 Fax: 703-356-4718
 Cecil L. Richards, pres.
 Bruce A. Houston, associate

Branch Office:
 CHICAGO: 540 Frontage Rd., Suite 320, Northfield, IL 60093. Phone: 312-441-7200. Fax: 708-441-7262. Lee M. Hague, associate
 Negotiations & appraisals.

RITZEL COMMUNICATIONS INC.
 304 Inverness Way South
 No. 410
 Englewood, CO 80112
 Phone: 303-799-8558
 Lana Miller Ritzel, pres.
 Thomas K. Ritzel
 Mergers, acquisitions & appraisals of cable TV companies & tower sites.

ROBINSON/JEFFREY ASSOCIATES INC.
 400 W. Maple St.
 Suite 300
 Birmingham, MI 48009
 Phone: 313-644-0006
 Fax: 313-642-2957
 Peter Robinson, principal
 Michael Jeffrey, principal
 Investment banking & financial services for the CATV industry.

GEORGE ROMANO LTD.
 8311 N. Rose Marie Lane
 Tucson, AZ 86741
 Phone: 602-297-6153
 George Romano, pres.
 Brokers & consultants to radio, TV, cable, newspaper & magazine industries.

ROBERT W. ROUNSAVILLE & ASSOCIATES
 3104 Shadowlawn Ave. NE
 Box 11898
 Atlanta, GA 30355
 Phones: 404-261-3000; 800-531-1500
 Robert W. Rounsaville, pres.
 Mary B. Bush, exec. v.p.
 TV, radio, cable TV & newspaper brokers.

RUNKLE, NILSON & CO. INC.
 Box 1826
 Boise, ID 83701-1826
 Phone: 208-286-7676
 John Runkle, pres.

Branch Office:
 BOULDER, CO 80303: 126 Barcelona Dr.
 Phone: 303-494-0254. Stanley E. Nilson
 Consultants & brokers for TV, radio, MDS stations & CPs, cable TV systems & franchises.

SANDERS & CO.
 1900 Emery St. NW
 Suite 206
 Atlanta, GA 30318
 Phone: 404-355-6800
 Fax: 404-355-7600
 William H. Sanders, pres.
 Helen Stimpert, v.p.
 Debt & equity financing for broadcasters & cable operators.

SANDLER MEDIA GROUP INC.

1114 Ave. of the Americas
 38th Floor
 New York, NY 10036
 Phone: 212-391-1095
 Harvey Sandler, dir.
 Barry Lewis, dir.
 John Kornreich, dir.
 Michael J. Marocco, pres.
 Peter Haring, v.p.

J. M. SANSONE ASSOCIATES
 8812 Ashcroft Ave.
 Los Angeles, CA 90048
 Phone: 213-276-1385
 Fax: 213-276-1386
 John M. Sansone, pres.
 Film & television financing, deal analysis & design, market research.

SECURITY PACIFIC MERCHANT BANK
 333 S. Hope St.
 H14-60
 Los Angeles, CA 90071
 Phone: 213-345-6906
 Fax: 213-617-2915

GORDON SHERMAN ASSOCIATES BROKERS MEDIA LIKE NOBODY ELSE.

Television stations. Radio stations. Cable TV. systems. The next time your company or investor is looking for one of the above, look to us: Gordon Sherman Associates, Broadcast Pioneers. The Industry Moves With Us.

2000 West Glades Road
 Suite 206 Boca Raton,
 Florida 33431
 (407) 395-7003



Zelbie Trogden, managing dir.
 Laura Calhoun, principal (212-836-5737)
 Caron Brandlin, v.p. (213-345-4647)
 Linda Carper, v.p. (212-836-5445)

SHAWMUT BANK OF BOSTON N.A.
 One Federal St.
 32nd Floor
 Boston, MA 02210
 Phone: 617-292-2000
 Communications financing.

SHEFFNER & MCCARROLL BROKERAGE & ENGINEERING
 1600 E. Desert Inn Rd.
 Suite 205
 Las Vegas, NV 89109
 Phones: 702-733-3040; 702-362-0037
 Cam Sheffner, pres.
 Dennis McCardell, v.p.
 Buy & sell CATV, SMATV & MATV systems;

financial consulting; appraisals; expert witness testimony; franchising & refranchising assistance; venture capital; mergers; joint ventures.

BARRY SHERMAN & ASSOCIATES INC.
 7640 Tremayne Place
 No. 204
 McLean, VA 22102
 Phone: 703-821-0877
 Barry Sherman, pres.
 Muriel Levin, v.p.
 Harvey Hudson, consultant


Branch Office:
 SARASOTA: 2386 Bal Harbour Dr., Venice, FL 34293. Phone: 813-497-3325. H. Walter Westman, associate
 Media brokers, financial & management consulting.

BROKERAGE SERVICES

For

- CABLE TV
- RADIO STATIONS
- TV STATIONS

3727 E. 31 St. • Tulsa, OK 74135
 918-743-8300
 Fax: 918-749-3348



Communication Resources Unlimited, Inc.



TOM BELCHER
 PRESIDENT



LARRY C. WOOD

431 Ohio Pike, Suite 210 N
Cincinnati, Ohio 45255
(513) 528-7373



ROBERT B. RIDDER, JR.

EXPERIENCE

INTEGRITY

DISCRETION



Broadcast Brokerage & Financing

★ GORDON SHERMAN & ASSOCIATES INC.

2000 W. Glades Rd.
Suite 206
Boca Raton, FL 33431
Phone: 407-395-7003
Fax: 407-395-7002
Gordon Sherman, pres.
Alan E. Sherman, v.p.
Jay I. Sherman, v.p.

Branch Office:

DALLAS, TX 75252: 17304 Preston Rd.,
Dominion Plaza, Suite 570. Phone:
214-380-0600.

Brokers, appraisers & financial consultants
for cable systems, TV & radio stations.

BURT SHERWOOD INC.

4171 Dundee Rd.
Suite 269
Northbrook, IL 60062
Phone: 708-272-4970
Burt Sherwood, pres.
Ellen Lyle, v.p.
Media brokerage & appraisals.

SILLERMAN-MAGEE COMMUNICATIONS MANAGEMENT CORP.

150 East 58th St.
New York, NY 10155
Phone: 212-980-4455
Fax: 212-980-4658
Robert F. X. Sillerman, chmn. & chief exec.
officer
Howard J. Tytel, exec. v.p.
Investors in & investment bankers to the com-
munications industry.

SOCIETY NATIONAL BANK

Communications Division
800 Superior Ave.
Cleveland, OH 44114
Phone: 216-689-5787
Kathleen M. Mayher, v.p. & mgr.
Loans to cable, radio, TV & newspaper
owners & operators.

HOWARD E. STARK

575 Madison Ave.
Suite 1006
New York, NY 10022
Phone: 212-355-0405
Howard E. Stark
Brokerage for large market TV & radio
stations.

STATE STREET BANK & TRUST CO.

225 Franklin St.
Boston, MA 02101
Phone: 617-654-3874
Telex: 617-654-4176
Frederic H. Morris, sr. v.p., specialized lend-
ing div. (654-3368)
Kenneth J. Mooney, v.p., communications
dept. head (654-3874)
Patrick C. Barber, v.p. (654-3857)
Steven W. Harvey, v.p. (654-3021)

Kevin M. Lavalla, v.p. (654-3577)
Craig P. Russ, asst. v.p. (654-3569)
Karen E. Pellegrini, asst. v.p. (654-3248)
Marianne R. Jorgensen, loan officer
(654-3019)
Lenders to cable, broadcasting & publishing
industries.

JOHN D. STEBBINS CO.

Box 30
Lake Forest, IL 60045
Phone: 312-234-4534
John D. Stebbins, pres.
Radio, TV & CATV brokerage & financing.

SUMMIT BANK OF INDIANAPOLIS

110 E. Washington St.
Indianapolis, IN 46204
Phone: 317-262-5858
Fax: 317-262-5794
Michael E. Lewis, sr. v.p.
Michael F. Zingraf, asst. v.p.
Lender to the broadcast & cable TV
industries.

SYNDICATED COMMUNICATIONS INC.

SYNCOM
1030 15th St. NW
Suite 203
Washington, DC 20005
Phone: 202-293-9428
Herbert P. Wilkins, pres.
Radio, TV & cable system financing.

TA COMMUNICATIONS PARTNERS

75 State Street
Suite 2500
Boston, MA 02109
Phone: 617-345-7200
David D. Croll, managing general partner
Richard H. Churchill Jr., general partner
William P. Collatos, general partner
Stephen F. Gormley, general partner
James F. Wade, general partner
Christopher S. Gaffney, associate
John G. Hayes, associate
Provide capital to entrepreneurs in the com-
munications industry: TV, radio, cable TV,
MMDS, cellular radio, paging, outdoor adver-
tising, security monitoring & publishing.
Equity and subordinated debt investment.

THOBEN-VANHUSS & ASSOCIATES INC.

107 N. Pennsylvania St.
Suite 503
Indianapolis, IN 46204
Phone: 317-636-1016
Fax: 317-637-2209
William K. VanHuss, chmn.
Phillip M. Thoben, pres.
William R. Rice, v.p.
Edwin D. Brubeck Jr., v.p.
Brokerage & debt placement services for
broadcast & cable industries.

H. ERWIN THOMPSON ASSOCIATES INC.

1705 Oak St.
Suite 1, Oak Street Plaza

Myrtle Beach, SC 29577
Phone: 803-626-7623
Fax: 803-626-7627
H. Erwin Thompson, pres.
Bruce Helm, mktg. mgr. & media specialist

Branch Office:

FLORENCE, SC 29501: Martin, Thompson &
Wilkinson, 181 E. Evans St., BTC-122 Suite
304. Phone: 803-664-2880. Robert Vassy,
media specialist
Radio, TV and cable TV broker & consultant.

PAT THOMPSON CO.

5613 D.T.C. Pkwy.
Suite 300
Englewood, CO 80111
Phone: 303-779-0880
Telex: 303-220-8029
Pat Thompson, chief exec. officer
Frank R. Neukomm, v.p.
Cable TV, SMATV, radio, cellular & paging ap-
praisals, brokerage & financing.

THE THORBURN CO.

314 Bay Circle
Cumming, GA 30130
Phone: 404-781-8740
Robert M. Thorburn, pres.
Martha S. Thorburn, v.p.
Brokerage, appraisals & financing.

EDWIN TORNBURG & CO. INC.

Box 55298
Washington, DC 20011
Phone: 202-291-8700
Fax: 202-829-1590
Edwin Tornberg, pres.
Appraisal, brokerage, consulting & merger/
acquisition services.

UNUM LIFE INSURANCE CO.

Communications Financing Division
2211 Congress St.
Portland, ME 04122
Phone: 207-770-9082

VALUATION RESEARCH CORP.

411 E. Wisconsin Ave.
Milwaukee, WI 53202-4495
Phone: 800-558-1546
James R. Scott, pres. & chief exec. officer
Fair market appraisals, solvency opinions,
fairness opinions, intangible-asset valuations,
pre-acquisition feasibility studies, negotiation
assistance & tax planning. Offices in principal
cities.

VERONIS, SUHLER & ASSOCIATES INC.

350 Park Ave.
New York, NY 10022
Phone: 212-935-4990
John J. Veronis, chmn.
John S. Suhler, pres.
Jeffrey T. Stevenson, pres., VSA Communi-
cations Partners, L.P.
Marvin L. Shapiro, exec. v.p., bcstg. & cable

Bill Ayres, sr. v.p., TV
Robert J. Broadwater, v.p., corporate finance,
bcstg. & cable
Investment bankers to the communications,
media, publishing, broadcasting & advertis-
ing industries, specializing in mergers & ac-
quisitions, buyout financing, development of
joint venture & new venture start-ups, sale of
properties & companies.

VONDELL & CO.

3500 NCNB Plaza
Box 18930
Charlotte, NC 28218
Phone: 704-364-4600
John H. Vondell Jr.
Frederick S. Payne, associate
Start-up & management consulting, ap-
praisals & brokerage for telecommunications
properties including radio, TV, CATV, SMATV
& telephone companies.

WALKER MEDIA INC.

7316 Manatee Ave. W
Suite 110
Bradenton, FL 34209
Phone: 704-328-5091
John F. Huribut, broker
Appraisers & consultants for radio & TV sta-
tions, cable systems, newspapers &
magazines; management consulting, asset
evaluations & market feasibility studies.

WALLER CAPITAL CORP.

30 Rockefeller Plaza
Suite 4350
New York, NY 10112
Phone: 212-632-3600
John W. Waller III, chmn.
Andrew J. Armstrong Jr., pres.
Richard H. Patterson, sr. v.p.
Madeleine W. Ludlow, managing dir., private
placements
Thomas M. Grimes, v.p.
John T. Woodruff, v.p.
Elizabeth S. Colt, associate
Financing & investment services to cable TV
industry, specializing in cable TV mergers &
acquisitions, buyout financing, raising debt
& equity.

J. N. WELLS & COMPANY INC.

27 West 075 Monticello Rd.
Lombard, IL 60148-5123
Phones: 708-916-6491; 708-916-6492; 708-
916-6493
Fax: 708-953-9789
Joseph N. Wells, pres.
Charles Chauncey Wells, exec. v.p.
Lloyd Q. (Swede) Swenson, v.p.
Financial consulting and brokerage in radio,
television, newspapers, free circulation
newspapers, CATV, SMATV & MATV.

WELLS FARGO BANK

333 S. Grande Ave.
Los Angeles, CA 90017
Phone: 213-253-3300
John Bowman, v.p.

EDWARD WETTER & CO. INC.

1000 Chesapeake Dr.
Havre de Grace, MD 21078
Phone: 301-939-5555
Edward Wetter, pres.
Specialists in TV, radio & cable system appraisals.

WILKINS COMMUNICATIONS NETWORK

Box 444
Spartanburg, SC 29304
Phone: 803-585-1885

WLM CONSULTANTS

Box 353
Calais, ME 04619-0353
Phones: 506-529-8887; 506-529-3847;
506-529-3270 (24-hr. answering service)
Fax: 506-529-3088
William Lee Mockbee P.C., pres. & sr. partner
Bonnie G. Mockbee, v.p. & sr. partner
Gail Anthony, operations asst.
Gayle Doncaster, sr. exec. asst.

Patricia Swansburg, exec. asst.
Gene Walsh, video/audio production supervisor
Russell B. Butler, administrative asst.
Chris G. Flemming, mgr., computer services
Michael H. Mockbee, mgr., print production services

Branch Offices:

BOSTON: The Bruen Bldg., 111 Cherry St.,
Ashland, MA 01721.

MARLBORO, MA 01752: WSRO, 48 Fitchburg
St. Phone: 508-485-9291.

Canadian Office:

ST. ANDREWS, N.B. E0G 2X0: Box 489.
Phone: 506-529-8887. Fax: 506-529-3088.
Full service radio, TV & cable brokerage & consulting, including programming, research, management, promotion, employee seminars & training, sales & station function planning work, focus group testing & market evaluations & analysis.

★ WOOD & CO. INC.

431 Ohio Pike
Suite 210 N
Cincinnati, OH 45255
Phone: 513-528-7373
Larry C. Wood, pres.
Robert B. Ridder Jr., associate
M. A. (Pete) Dennis, research analyst
TV, radio, cable & newspaper brokerage & financing. Confidential merger & acquisition negotiation & broadcast station appraisals.

WW ASSOCIATES

229 Quaker Rd.
Chappaqua, NY 10514
Phone: 914-238-4375
Fax: 914-238-1213
Jim Wiesenber, principal
Communications consulting firm specializing in international new media and subscription TV development projects; expertise in market

analysis, new business planning, programming relations, and strategic alliance, valuation and acquisition advisory services.

WALTER S. WYDRO CONSULTANTS

4 Terry Dr.
The Atrium, Suite No. 10
Newtown, PA 18940
Phone: 215-860-2288
Fax: 215-860-5502
Walter S. Wydro, pres.
Alicia A. Thorne, v.p.
Financial, brokerage, management, engineering services for broadcast, cable TV & cellular radio industries.

STEVE WYMAN & ASSOCIATES INC.

Box 70033
Marietta, GA 30007-0033
Phone: 404-977-4410
Steve Wyman, pres.
Executive search, consulting & brokerage.

Market and Audience Research Organizations

AUDIENCE MEASUREMENT

THE ARBITRON CO.

142 West 57th St.
New York, NY 10019
Phone: 212-887-1300
A. J. Aurichio, pres.
Pierre R. Megroz, v.p., sales & mktg., TV network & station services
Rhody A. Bosley, v.p., sales & mktg., radio station services
Kenneth A. Wollenberg, exec. v.p., sales & mktg.
Alan Tobkes, v.p., sales development, radio station services
Thomas F. Mocarisky, v.p., communications
Barbara Judge, v.p., human resources & administration

Branch Offices:

ATLANTA, GA 30328: 300 Embassy Row.
Phone: 404-399-2115. Robert Bourquard, national mgr., cable system services, advertiser/agency TV services; Christopher Werner, mgr., southeastern TV station services; Lisa Segall, div. mgr., advertiser/agency radio services; Jay Guyther, div. mgr., radio station services

CHICAGO, IL 60611: 211 E. Ontario, Suite 1400. Phone: 312-454-3444. James Mocariski, div. mgr., midwest TV station services; Barbara Czachorski, dir. mgr., midwest advertiser/agency radio services; Debbie Buckley, div. mgr., midwest radio station services; Steve Later, div. mgr., advertiser/agency TV services

DALLAS, TX 75240: One Galleria Tower, 13355 Noel Rd., Suite 1120. Phone: 214-385-5388. Eric Schindler, mgr., southwestern TV station services; Patti Shannon, mgr., southwestern radio station services; Mary Ellen Nortier, mgr., southwestern advertiser/agency radio services; Sharon Rickel, div. mgr., advertising/agency TV services

LOS ANGELES, CA 90010: 3333 Wilshire Blvd., Suite 712. Phone: 213-736-0700. William N. Shafer, v.p., western TV station services; John Ferrari, div. mgr., western advertiser/agency TV services; Brad Bedford, mgr., Pacific southwest radio station services; Bill Fritz, div. mgr., western advertiser/agency radio services

SAN FRANCISCO, CA 94111: One Maritime Plaza, Suite 825. Phone: 415-393-6925. Chris Spragg, v.p., advertiser/agency radio services; Marvin Korach, div. mgr., western radio station services; David Bright, mgr., northwestern TV station services; Leslie Smith, acct. exec., advertiser/agency TV services
The Arbitron Company produces radio and TV audience estimates that are available in printed reports, on computer tape or micro-computers. These estimates are available for specific TV programs and for any radio or TV daypart. Audiences can be described by different geographic areas, demographic groups, socio-economic status and lifestyle (including purchasing patterns). Arbitron also has a commercial monitoring service.

BIRCH/SCARBOROUGH RESEARCH

12350 39th St.
Coral Springs, FL 33065-2404
Phone: 305-753-6043
Melanie McKennon, TV market mgr.

BROADCAST MANAGEMENT PLUS INC.

1451 California Ave.
Palo Alto, CA 94304
Phone: 415-494-3900
Roger Cooper, pres.

Branch Office:

LAKE OEWEGO, OR 97035: 15110 Boones Ferry Rd., Suite 850. Phone: 503-635-3427.
David B. Ludwig, exec. v.p., general mgr. Provides micro-computer software for broadcasters & station representatives to analyze single market rating service data; schedule programs; prepare in-house available & proposals; analyze multi-market ratings data.

CMI RESEARCH INC.

Box 2218
La Mesa, CA 92044
Phone: 619-461-7891
James L. Bloxham, pres.
Thomas Wotruba, sr. research consultant
Suzanne Bloxham, corporate secy.
Custom & standardized consumer opinion surveys that measure attitudes & opinions of former, never and/or current cable TV subscribers. Phone interviews & comparison surveys available.

ELECTRONIC MEDIA RATING COUNCIL INC.

509 Madison Ave.
Suite 1112
New York, NY 10022
Phone: 212-754-3343
Fax: 212-754-6430
Tom McClendon, chmn.
David Poltrack, vice chmn.
Melvin A. Goldberg, exec. dir. & secy.-treas.
Kathy Lenard, asst. secy.-treas.

Council Members:

Bob Alter, CAB
George Babick, Tribune Bcstg.
Marshall Cohen, Viacom International/MTV
Gary Chapman, NAB
Ted Dorf, NAB
Rick Ducey, NAB
Tom Evans, Westwood I
Jerry Feniger, Station Representatives Assn.
Andrew Fessel, Fox Broadcasting
Jane Shapiro, Radio Advertising Bureau
Steve Herson, Station Representatives Assn.
Lynn Hollister, Westinghouse Bcstg. Co.
James Joyella, TvB
Katherine Lenard, NBC
Tom McClendon, Cox Bcstg.
David Poltrack, CBS Broadcast Group
Warren Potash, RAB
Bill Ryan, Post-Newsweek Stations
Jon Sims, CAB
Harold Simpson, TvB
Jackie Todtman, Fox Television Stations
Alan Wurtzel, Capital Cities/ABC

Liaison Observers:

Peter Eder, ANA
Rick Delaquilla, ANA

Beverly Plyer, AAAA
Sam Sotiriou, AAAA
EMRC audits the syndicated rating services.

NIELSEN MEDIA RESEARCH

Nielsen Plaza
Northbrook, IL 60062
Phone: 708-498-6300
Fax: 708-498-7657
J. D. Lyons, pres., Nielsen Media Research
John Dimling, exec. v.p., group dir. of mktg., Nielsen Media Research
Bill Jacobi, exec. v.p., Nielsen Media Research
R. J. Taragan, sr. v.p., Nielsen Media Research
A. W. Smith, sr. v.p., Nielsen Media Research
R. H. Anderson, exec. v.p., dir. of mktg., Nielsen Station Index
D. H. Harkness, sr. v.p., dir. of mktg., Nielsen Home/Video Index & Nielsen Syndication Service

Branch Offices:

ATLANTA, GA 30338: 1200 Ashwood Pkwy., Suite 135. Phone: 404-396-9300.

CHICAGO, IL 60601: 205 N. Michigan Ave., Suite 2315. Phone: 312-819-5500.

FREMONT, CA 94538: 2201 Walnut Ave., 2nd Floor. Phone: 415-745-7200.

LOS ANGELES, CA 90028: 6255 Sunset Blvd. Phone: 213-466-4391.

NEW YORK, NY 10104: 1290 Ave. of the Americas. Phone: 212-708-7500.

DALLAS, TX 75248: 15303 N. Dallas Pkwy., Suite 550, LB65. Phone: 214-458-5520.

SAN FRANCISCO, CA 94111: 423 Washington St. Phone: 415-397-7774.

MARKHAM, ONT. L3R 4B8: A. C. Nielsen Co. of Canada Ltd., 160 McNabb St.
Nielsen Media Research measures television audiences and reports this and related data to advertisers, ad agencies, syndicators, networks, stations and cable systems.

SINDLINGER & CO. INC.

405 Osborne Lane
Wallingford, PA 19086
Phone: 215-565-0247
Fax: 215-565-3204

VIDEODEX INC.

594 Broadway
New York, NY 10012
Phone: 212-941-6701
Allan V. Jay, pres.
TV audience analysis & test market audience analysis.

VIDEO PROBE INDEX INC.

Box 575
Weaverville, NC 28787
Phone: 704-658-0526
Robert Schultz, pres.
Gloria Mamber, v.p.
Teresa Baker, dir. of field operations
Significant viewing survey specialists for cable systems and stations filing with the FCC for special relief in matters of copyright, ef-

fective competition, syndex and network non-duplication.

COMMERCIALS & PROGRAM EVALUATION

ASI MARKET RESEARCH INC.

79 Fifth Ave.
New York, NY 10003
Phone: 212-807-9393
Gerald Lukeman, chmn.

Branch Office:

BURBANK, CA 91505: 2600 W. Olive Ave.
Phone: 818-843-4400. Fax: 818-843-6889.
Paul Lenburg, exec. dir.

THE GALLUP ORGANIZATION INC.

53 Bank St.
Princeton, NJ 08542
Phone: 609-924-9600
Andrew Kohut, pres.

LIEBERMAN RESEARCH WEST

1900 Ave. of the Stars
Los Angeles, CA 90067
Phone: 213-553-0550

MRB GROUP INC.

380 Madison Ave.
New York, NY 10017
Phone: 212-916-8900

NATIONAL RESEARCH GROUP INC.

Suite 800
7046 Hollywood Blvd.
Los Angeles, CA 90028
Phone: 213-856-4400

THE NPD GROUP

900 W. Shore Rd.
Port Washington, NY 11050
Phone: 516-625-0700
Lynne Armstrong, pres., HTI Division

RESEARCH SYSTEMS CORP. (ARS)

110 Walnut St.
Evansville, IN 47708
Phone: 812-425-4562
Fax: 812-425-4562

STARCH INRA HOOPER INC.

566 East Boston Post Rd.
Mamaroneck, NY 10543
Phone: 914-698-0800
William J. Wilson, pres.
C. E. Wilson, exec. v.p.
Peter Toso, exec. v.p.
Marketing, media, opinion research; TV commercial impression studies.

WLM CONSULTANTS

Box 353
Calais, ME 04619-0353

Executive Office:

CANADA: The Town House, Water St., St. Andrews, NB E0G 20X. Phones: 506-529-3847; 506-529-8887. William Mockbee, pres.; Bonnie Mockbee, v.p., supervisor of research services; Gayle Doncaster, exec. asst., research mgr.; Michael Mockbee, mgr., computer services

Branch Offices:

ASHLAND, MA 01721: Bruen Bldg., One Cherry St. Phone: 508-881-6500.

BURLINGTON, VT 05402: Box 3254. Phone: 802-864-5507. Russell Butler, mgr. Focus group testing; commercial audience evaluation; private individually structured research services for radio, TV & cable; analysis & instruction in industry related sales, programming & research material.

NATIONAL MONITORING

ADVERTISING VERIFICATION INC.

8484 Wilshire Blvd. Suite 500 Beverly Hills, CA 90210 Phone: 213-271-8306 Fax: 213-271-0283 Operates media monitor system.

BROADCAST ADVERTISERS REPORTS INC.

(Subsidiary of The Arbitron Co.) 142 W. 57th St. New York, NY 10019 Phone: 212-887-1300 Gerard L. Grady, pres., chmn. David W. Thurston, exec. v.p. Pro Sherman, exec. v.p.

Production Center:

PHILADELPHIA, PA: Chestnut & Fifth Sts., Darby 19023. Phone: 212-221-2632. Robert R. Landman, exec. v.p.; Marion Dempsey, v.p., sales service

BROADCAST DATA SYSTEMS

1515 Broadway 37th Floor New York, NY 10036 Phone: 212-536-5341 Fax: 212-536-5310 Martin R. Freely, pres. Robert Uhlmann, chmn. Joanne Smith, dir., mktg. services

Branch Office:

BURBANK, CA 91505: 3900 W. Alameda. Phone: 818-972-1810. Passively monitors by computer, radio and television stations in top 75 markets continuously to identify commercials, programs and songs.

BROADCAST INFORMATION SERVICES INC.

390 S. Potomac Way Aurora, CO 80012 Phones: 303-363-9500; 800-359-1205 Robert Shapiro, pres. Fran Shapiro, v.p. & secy-treas.

Branch Offices:

NEW YORK, NY 10022: 501 Madison Ave., 20th Floor. Phone: 212-223-2080. Lillian Lewis, mgr.

PHILADELPHIA, PA: 746-B Second St. Pike, Southampton 18966. Phone: 215-364-4343. Monica Weldon, mgr.

ST. LOUIS, MO 63119: 7838 Big Bend Blvd. Phone: 314-961-4113. Mary Ann Sexton, mgr.; Mary Pat Sullivan, asst. mgr. Radio & TV news clipping service of network, local & cable news programs, public affairs, talk programs, documentaries, commercials; nationwide monitoring network. Video research, audio research, air checks, proof of performance, spot movement reports, subject searches; view & extract news summaries.

RADIO-TV REPORTS

41 E. 42nd St. New York, NY 10017

1991 Edition

Phone: 212-309-1400 Fax: 212-309-1493 Telex: 710-581-5002

Branch Offices:

CHICAGO, IL 60611: 303 E. Ohio St. Phone: 312-923-2020.

DETROIT, MI: 24300 Meadowbrook Rd., Novi 48050. Phone: 313-478-4146.

LOS ANGELES, CA 90028: 7033 Sunset Blvd., Suite 200. Phone: 213-466-6124.

WASHINGTON, DC: 4701 Willard Ave., No. 218, Chevy Chase, MD 20815. Phone: 301-656-4068.

OTHER SERVICES

ADMAR RESEARCH INC.

304 Park Ave. S Sixth Floor New York, NY 10010 Phone: 212-677-1700 Henry D. Ostberg, chmn. Specializes in media research.

ADVERTISING RESEARCH FOUNDATION

3 E. 54th St. New York, NY 10022 Phone: 212-751-5656 Michael J. Naples, pres. Tod Johnson, The NPJ Group, chmn. Barbara S. Feigin, Grey Advertising Inc., vice chmn. Gerald Germain, DDB Needham Worldwide, treas. Gilbert H. Weil, Weill, Guttman & Malkin, gen. counsel

HERB ALTMAN COMMUNICATIONS RESEARCH

Box 728 Port Washington, NY 11050 Phone: 516-883-8486 Herb Altman, pres. Mildred Altman, v.p. Syndicated services including network anchor index, news talent & entertainment searches. National & local market research studies/consultation covering TV programs, movies, news personalities, promotion, station image, new program development & electronic media.

AMERICAN EUROPEAN CONSULTING CO., INC.

Box 19686 Houston, TX 77224 Phone: 713-652-2008 Fax: 713-464-8798 Telex: 650-191-3882 (MCI/WUI) Arthur W. Krueger, pres. J. A. Bowman, v.p. Marketing & market research.

BRUSKIN ASSOCIATES

303 George St. New Brunswick, NJ 08903 Phones: 201-249-1800; 212-349-0781; 800-634-5773 Fax: 201-249-1623 Richard Bruskin, honorary chmn. David Bender, pres. & chief exec. officer Marvin Baiman, sr. v.p., marketing services Jeffrey Harris, v.p., cable division Joel Henkin, v.p. Barbara Berkowitz, v.p. Newton Frank, v.p. Robert Golden, v.p. Syndicated and custom research surveys for cable and broadcast industries. Custom & omnibus communications research on local, regional and national basis.

CHRISTOPHER BURNS INC.

31 Chestnut St. Salem, MA 01971 Phone: 508-745-5492 Christopher Burns, pres. Research & development of products & services for the information industry.

CABLE MARKETING PRODUCTS

Box 2626 Eugene, OR 97402 Phone: 800-227-3278

CABLE TV MARKETING & SERVICES INC.

5934 Richard Rd. Jacksonville, FL 32216 Phone: 904-731-7700 Earl R. Arnett, pres., 223 Azalea Court, Greenville, SC 29615. Phone: 803-233-3759.

Cable system subscriber promotion, pay cable promotion, system survey, feasibility study, subscriber audit.

CAMBRIDGE REPORTS INC.

675 Massachusetts Ave. Cambridge, MA 02139 Phone: 617-661-0110

CENTER FOR APPLIED PSYCHOLOGY

(Division of Herbert Kay Research Inc.) Box 1408 West Caldwell, NJ 07007 Phone: 201-401-0101 Herbert Kay, exec. dir. Audience research, consulting.

CHILTON RESEARCH SERVICES

One Chilton Way Radnor, PA 19089-0193 Phone: 215-964-4602 Fax: 215-964-4682 Majorie Michitti, gen. mgr. Custom survey research.

CROSSLEY SURVEYS INC.

275 Madison Ave. 30th Floor New York, NY 10016 Phone: 212-692-9320 Franklin B. Leonard, pres. Staats M. Abrams Jr., sr. v.p.

CUSTOM AUDIENCE CONSULTANTS INC.

Box 6878 Arlington, VA 22206 Phone: 703-671-6303 Fax: 703-845-0603 Sam Paley, pres. Karen Oakley, v.p. Research for sales, programming & management support & Arbitron diary reviews for both radio and television.

CUSTOM RESEARCH INC.

10301 Wayzata Blvd. Minneapolis, MN 55426-0695 Phone: 612-542-0800

DECISION RESEARCH CORP.

33 Hayden Ave. Peekskill, NY 10566 Phone: 617-861-7350

DICHTER INSTITUTE INTERNATIONAL LTD.

24 Furnace Brook Dr. Peekskill, NY 10566 Phone: 914-739-7405; 914-739-7406 Ernest Dichter, pres.

Branch Offices:

SWITZERLAND: Ernest Dichter S.A., St. Peter Strasse 1, Zurich. Phone: 211-47-47. H. P. Doebell, mgr.

WEST GERMANY: Ernest Dichter GmbH, Bockenheimer Laudstr. 64, 6000 Frankfurt 1. Phone: 061-172-5746. Gunther Deutsch, mgr.

ESQUE MARKETING INC.

1212 Prince St. Alexandria, VA 22314 Phone: 703-548-5115 Fax: 703-548-5118 Bruce Stover, pres. Jared Gleason, v.p. Judy Pomroy, project mgr. Non-subscribing homes name & telephone list generation; telemarketing specializing in new subscriber acquisition, sales & customer services.

FACTS CONSOLIDATED

922 N. Vine St. Suite 205 Los Angeles, CA 90038 Phone: 213-856-5050 Jewel M. Alderton, pres. Tim Searcy, sr., v.p. sales & mktg.

FAIRFIELD RESEARCH INC.

5931 S. 58th St. Lincoln, NE 68516 Phone: 402-421-2591 Tim Searcy, sr. v.p., sales & mktg. Quentin Gessner, mktg. mgr. Market research specializing in cable industry. Full service organization.

FIELD RESEARCH CORP.

234 Front St. San Francisco, CA 94111 Phone: 415-392-5763

FROST & SULLIVAN INC.

106 Fulton St. New York, NY 10038 Phone: 212-233-1080

Branch Office:

ENGLAND: 4 Grovesnor Gardens, London SW1W 0DH Market research reports on cable TV, video equipment, etc.

GRAHAM RESEARCH SERVICE INC.

20 E. 46th St. New York, NY 10017 Phone: 212-986-8301 R. L. Schultz, pres.

GUIOELINE RESEARCH CORP.

3 W. 35th St. New York, NY 10001 Phone: 212-947-5140

LOUIS HARRIS & ASSOCIATES

630 Fifth Ave. New York, NY 10111 Phone: 212-698-9600 Fax: 212-698-9669

HARTE-HANKS MARKETING SERVICES

65 Rte. 4 River Edge, NJ 07661-1924 Phone: 201-342-6400

NORMAN HECHT RESEARCH

Box 698 Syosset, NY 11791 Phone: 516-496-8866 Fax: 516-496-8165 Norman Hecht, pres. Philip D. Jursek, sr. v.p.-mktg. Harvey Morrow, sr. v.p.-research Eliut Flores, research dir. Research, marketing & management consulting for media & entertainment industry including: Ratings analysis & consulting; demographic planning services; programming, acquisition scheduling services; news research, advertising, promotion effectiveness, cable subscriber/non-subscriber

Market Research

research, marketing development; Hispanic audience research; syndicated research; survey design.

THE HOOPER TELEPHONE RESEARCH CENTER

(Div. of Starch Inra Hooper Inc.)
205 East 42nd St.
New York, NY 10017

Phones: 212-490-3197; 212-490-3198

Larry Schneider, v.p.
Glen Weissman, dir., operations.
Centralized telephone facility with fully monitored positions. Experienced interviewers for consumer, executive & elite samples. Capabilities include questionnaire design, sampling, printing, coding & data processing.

PAUL KAGAN ASSOCIATES INC.

126 Clock Tower Place
Carmel, CA 93923
Phone: 408-624-1536

Media analysts specializing in financial & investment research in bcstg., cable, pay TV, home video, motion picture, media sports, syndication, cellular telephone & publishing.

KECKLEY GROUP

3100 West End Ave.
Suite 380
Nashville, TN 37203
Phone: 615-269-9992

Paul Keckley, pres.
Broadcast market research, cable research studies, positioning strategies, consumer opinion & attitudinal studies; national WATS center; focus group facility.

LEADING NATIONAL ADVERTISERS

138 Madison Ave.
New York, NY 10016
Phones: 212-725-2700; 800-562-3282
Fax: 212-684-2392

Marianne Grogan, pres.
Compiles monthly advertising expenditure data in consumer and trade magazines; reports quarterly expenditure data within nine major media.

FRANK N. MAGID ASSOCIATES INC.

One Research Center
Marion, IA 52302
Phone: 319-377-7345
Frank N. Magid, chmn.
Bruce Northcott, pres.
Richard B. Haynes, v.p., research
Joseph P. George, v.p., mktg.
Custom attitudinal research for all media. Specialists in TV news & programming, audience surveys & complete implementation service.

MALARKEY-TAYLOR RESEARCH

1130 Connecticut Ave. NW
Suite 700
Washington, DC 20036
Phone: 202-835-7800
Fax: 202-835-7811

Robert M. Jones, pres.
Samuel H. Book, v.p., research
Telecommunications market research & information; custom studies of consumer attitudes, awareness, usage & demand; programming research; advertising effectiveness; economic analysis.

M/A/R/C INC.

7850 N. Belt Line Rd.
Irving, TX 75063
Phone: 214-506-3400
Sharon Munger, pres.
Jack Wolf, senior v.p.
Jim O'Hara, senior v.p.
TV station and cable system viewer research; awareness, usage & attitude studies.

THE MARKET & AUDIENCE RESEARCH GROUP INC.

13260 Country Ridge Dr.
Box 1320
Germantown, MD 20875
Phone: 301-428-3690
Fax: 301-428-7969
Dorothy Stein, pres.

Branch Office:

PHILADELPHIA: 245 Westwind Way, Dresher, PA 19025. Phone: 215-643-2526. Fax 215-641-9036. Sharon Wolf, mktg. dir.
Full service marketing research company specializing in service to the broadcast industry.

MARKET FACTS INC.

676 N. St. Clair St.
Chicago, IL 60611
Phone: 312-280-9100
Omar J. Bendikas, sr. v.p.
James E. Vroom, account mgr.

MARKET OPINION RESEARCH

243 W. Congress
Detroit, MI 48226
Phone: 313-963-2414
Fax: 313-963-6869
Lisa Nielsen, v.p.
Market position, image, strategies, advertising & sales support studies.

MARKET STATISTICS INC.

633 Third Ave.
New York, NY 10017
Phone: 212-986-4800
Edward J. Spar, pres.
Robert Katz, sr. v.p.
Generates all data in Sales Management's Survey of Buying Power; maintains an updated bank of related demographic & sales data; official processing center for all 1980 Census summary data; provides updated 1980 data for small areas.

MARKETING RESOURCES PLUS

Box 7171
Auburn, CA 95604-7171
Phone: 916-888-6545
Dennis McNeill, pres.
Dale Smith, v.p., chief operating officer
Rob Smith, v.p., mktg.

East Coast Office:

NEW YORK, NY 10003: 151 First Ave., Suite 215. Phone: 212-979-9119. Peter Chislett, mktg. dir.
Produces PC based multi-market processing system.

MARQUEST RESEARCH

400 Front St.
Beaufort, NC 28516
Phone: 919-728-3699
Fax: 919-728-3180
Paul Rule, pres.
Rawls Howard Jr., operations dir.
Local & national cable, broadcast & print surveys. Coincidentals, audience ratings & profiles, subscriber surveys, focus groups, interviewing & tabulation services.

McCOLLUM/SPIELMAN RESEARCH

235 Great Neck Rd.
Great Neck, NY 11021
Phone: 516-482-0310
Communications research, syndicated services, special studies, child research service. Branch offices in Chicago, Los Angeles & San Francisco. Affiliates in Japan & United Kingdom.

MEDIAMARK RESEARCH INC.

708 Third Ave.
8th Floor
New York, NY 11040

Phone: 212-599-0444

Fax: 212-682-6284

Alain J. Tessier, chmn. & chief exec. officer
David Bender, pres. & chief operating officer
Howard Kamin, sr. v.p., electronic media sales
Syndicated product/media research, customized research studies, computer software.

MINTON & VANDERSLICE INC.

5001 E. 68th St.
Suite 520
Tulsa, OK 74136
Phone: 918-492-7000
Russell Vanderslice
Custom designed market research for cable & pay TV systems & manufacturers of equipment & services serving these industries.

MRCIA INFORMATION SERVICES INC.

4 Landmark Square
Stamford, CT 06901
Phone: 203-324-9600

Branch Office:

NORTHBROOK, IL 60062: 2215 Sanders Rd.
Phone: 312-480-9600.

MYERS MARKETING & RESEARCH

322 Rte. 46 W
Parsippany, NJ 07054
Phone: 201-808-7333
Fax: 201-882-3651
Jack Myers, pres.
Mark Braff, sr. v.p.
Donna Schwarz, v.p.
Leah Gordon, dir.
Market planning, sales development, creative/graphic capabilities, public relations. Market research: Focus groups and interviews with advertising, broadcast & cable executives. Value-added merchandising programs.

EDWARD J. NOONAN, MARKETING & OPINION RESEARCH

6 Burr Oak Court
Ormond Beach, FL 32174
Phone: 904-672-6735
Edward J. Noonan, pres.
Audience & market surveys, personal & telephone interviews, public opinion polls, focus group interviews.

OPINION RESEARCH CORP.

Cable/Video Research Center
100 Business Park Dr.
Skillman, NJ 08556
Phone: 609-924-5900

Branch Offices:

CHICAGO, IL 60611: 500 N. Michigan Ave., Suite 2040. Phone: 312-828-9780.

LONDON, W1X 6EY: Berkley Square House.
Phone: 441-872-9333.

SAN FRANCISCO, CA 94111: 4 Embarcadero Center, Suite 600. Phone: 415-421-1198.

WASHINGTON, DC 20024: 500 E St. SW, Suite 940. Phone: 202-484-5992.

CAMBRIDGE, MA 02140-2390: 25 Acorn Park. Phone: 617-864-5770.

OWENS CABLEMETRICS INC.

Box 3307
Westport, CT 06880
Phone: 203-849-1161
R. L. Owens, chmn.
R. R. Ridgeway, pres.
Audience surveys of interconnects, individual systems and ad-hoc local networks based on cable households. Also questionnaires gathering local qualitative information.

PUBLISHERS INFORMATION BUREAU INC.

575 Lexington Ave.
Fifth Floor
New York, NY 10022
Phone: 212-752-0055

THE GENE REILLY GROUP INC.

20 Thorndal Circle
Darien, CT 06820
Phone: 203-655-7994
Isabelle C. Reilly

RESIDUAL MONITORING SERVICE

3000 Olympic Blvd.
Santa Monica, CA 90404
Phone: 213-315-4747
Charles Braverman, pres.
Monitor shows broadcast on TV for residuals due writers, actors, directors, musicians, producers, syndicators & distributors.

RESPONSE ANALYSIS

377 Wall St.
Box 158
Princeton, NJ 08542
Phone: 609-921-3333

REYMER & ASSOCIATES INC.

20300 Civic Center Dr.
Suite 201
Southfield, MI 48076
Phone: 313-354-4950
Arnold S. Reymer, pres.
Qualitative, quantitative surveys & focus groups for TV/radio stations and cable. In depth audience research on station image, news, on-air personalities, audience segments & promotion.

RUSSELL MARKETING RESEARCH INC.

152 E. 71st St.
New York, NY 10021
Phone: 212-879-3350
Alan C. Russell, pres.

SAXE MARKETING INC.

42 East 75th St.
New York, NY 10021
Phone: 212-570-9288
Andrew Saxe, pres.
Specializing in database marketing for cable television & direct marketing.

SIMMONS MARKET RESEARCH BUREAU

380 Madison Ave.
New York, NY 10017
Phone: 212-916-8900
Ellen Cohen, chief exec. officer
Edward Barz, sr. v.p.
Thomas Murphy, sr. v.p., sales mgr.
Stan Simon, broadcast account exec.
The Simmons Study of Media & Markets is an annual survey of 19,000 adults in 48 states, providing data on usage of 7 types of media and over 800 product/service categories.

LEE SLURZBERG RESEARCH INC.

158 Linwood Plaza
Suite 319
Fort Lee, NJ 07024
Phone: 201-461-6100
Lee Slurzberg, pres.
William Healy, v.p.
Nancy Miller, office mgr.
Development of new products & advertising strategies for national & regional advertisers. Specialists in minority market research, Spanish & Black.

SOCIAL RESEARCH INC.

945 Sheridan Rd.
Evanston, IL 60202
Phone: 312-726-5981
Bobbette A. Levy, pres.
Albert G. Robles, v.p. & media research specialist

STATISTICAL RESEARCH INC.
111 Prospect St.
Westfield, NJ 07090
Phone: 201-654-4000
Gale D. Metzger, pres.

TAPSCAN INC., TVSCAN DIV.
3000 Riverchase Galleria
Suite 1111
Birmingham, AL 35244
Phones: 205-987-7456; 818-968-5808
Fax: 205-985-4461
TWX: 910-250-2471
Jim Christian, pres.
Dave Carlisle, exec. v.p.
Jeff Williams, dir., sales & mktg.

Branch Offices:
CHICAGO, IL: 708-948-9442.

COLORADO SPRINGS, CO: 719-260-7111.

LOS ANGELES, CA: 818-968-5808.

NASHVILLE, TN: 615-226-2789.
Manufactures computer software & systems;
research ratings analysis; TV broadcast
management systems.

THE :30 AIRBORNE/KLEIN &
1111 S. Robertson Blvd.
Los Angeles, CA 90035
Phone: 213-278-5600
Robert Klein, pres.
Bruce Littlejohn, exec. producer
Jim Jackson, sr. v.p., business affairs
Jim Janicek, creative dir.
Specialists in television & cable marketing,
advertising & promotion. Creators of com-
plete custom campaigns including thematic
concepts, music, animation & live action.

TVQ INC.
14 Vanderventer Ave.
Port Washington, NY 11050
Phone: 516-944-8833
Steven Levitt, pres.
Henry Schafer, exec. v.p.
Carol Heller, mgr., services
Consumer appeal ratings of television
programming, celebrities/performers,
characters, cable services, movies; custom
designed broadcast/entertainment research
studies.

VIDEO PROBE IN FOCUS
Box 575
Weaverville, NC 28787
Phone: 704-658-0526
Robert Schultz, pres.
Gloria Mamber, v.p.
Teresa Baker, dir., field operations
Focus group specialists for the entertainment,
information & communications industries,
consumer & executive panels, moderator in
all phases of broadcast, cable, pay cable &
market research.

WALKER RESEARCH INC.
3939 Priority Way South Dr.
Box 80432

Indianapolis, IN 46280-0432
Phone: 317-843-3939
Frank D. Walker, chmn. & chief exec. officer
James E. Sammer, pres. & chief operating
officer
Thomas E. Kerins, sr. v.p. & chief financial
officer
Toby R. Stone, pres., research services div.
Allen R. Paison, pres., service measurement
div.
Steven Walker, v.p., mktg. research div.
Full service consumer research. Specialists
in WATS telephone surveys & central location
testing with emphasis on new product
research and customer satisfaction measure-
ment programs for service industries. Branch
offices in Cincinnati, Winston-Salem, Fort
Wayne, Indianapolis, New York, Phoenix, San
Francisco & Tampa.

WARREN PUBLISHING, INC.

Market Research & Data Sales Division
2115 Ward Court NW
Washington, DC 20037
Phone: 202-872-9200
Fax: 202-293-3435
Telex: 6502173616 (via WU)
MCI Mail: TELEFACTS
Albert Warren, pres.
Lynn Levine, dir.
Nancy R. Cramer, asst. dir.
Provides up-to-date, customized market
research on cable TV, broadcast TV, broad-
cast equipment, LPTV & other communi-
cations services. Provides electronic broad-
cast & cable TV data for downloading into
client data bases. Issues special communi-
cations studies & industry surveys. Division
of Warren Publishing, Inc.

WHITMAN-OLSON
10200 Riverside Dr.
No. 200
Toluca Lake, CA 91602
Phone: 818-760-1103
Fax: 818-760-2498
Ken Whitman, pres.
Tina McGurk Rible, v.p.
Advertising, graphic design, marketing ser-
vices & market research in telecommuni-
cations, computers and entertainment
industries.

THE WIRTHLIN GROUP
1363 Beverly Rd.
McLean, VA 22101
Phone: 703-556-0001
Richard B. Wirthlin, chmn. & chief exec.
officer
James J. Granger, pres. & chief operating
officer
Joel A. White, chief financial officer
Tim Gohmann, v.p., mktg. research

Branch Offices:
CHICAGO, IL 60601: One Illinois Center, 111
E. Wacker Dr., Suite 1525. Phone:
312-565-2121. Fax 312-565-1724.

IRVINE, CA 92714: 18004 Sky Park Circle,
Suite 200. Phone: 714-558-1321.

LOS ANGELES, CA 90036: 5900 Wilshire
Blvd., 12th Floor. Phone: 213-937-7676. Fax
213-937-3490.

NEW YORK, NY 10017: 420 Lexington Ave.,
11th Floor. Phone: 212-697-5600. ext. 3357.

PRINCETON, NJ 08540: 842 State St. Phone:
609-683-5885.

PROVO, UT 84058: 1996 Columbia Lane.
Phone: 801-226-1524. Fax 801-226-2483.

WASHINGTON, DC 20007: 901 31st St. NW.
Phone: 202-944-5192. Jim Hoskins,
correspondent
Custom designed research for mktg., public
affairs, political strategy & tactics.

**WORLD WIDE INFORMATION SER-
VICES INC.**
360 First Ave.
New York, NY 10010
Phone: 212-677-7839
Richard W. Hubbell, pres.

YANKOLOVICH CLANCY SHULMAN
8 Wright St.
Westport, CT 06880
Phone: 203-227-2700

CANADIAN FIRMS

BBM BUREAU OF MEASUREMENT
1500 Don Mills Rd.
Suite 305
Don Mills, Ont. M3B 3L7
Canada
Phone: 416-445-9800
Owen A. Charlebois, pres. & chief exec.
officer
Ken Purdy, v.p., TV
Brian Parish, v.p., radio
Duncan McKie, v.p., research & development
Gerard Malo, v.p., Quebec services

Branch Offices:
MONTREAL, QUE.: 615 Boul. Rene-Levesque
ouest, Suite 750.

VANCOUVER, B.C.: 210 West Broadway, Suite
301.

CANADIAN FACTS
Division of SK/CF Inc.
1075 Bay St.
Toronto, Ont. M5S 2X5
Canada
Phone: 416-924-5751
Fax: 416-923-7085
Donald Monk, pres.
Michael A. LoPresti, v.p.
Carole Ross, v.p.
Gill Humphreys, v.p.

Barbara Roland, v.p.
Joyce Henry, v.p.
Richard Charters, v.p.
Gary Halpenny, v.p.
Derick Barrett, v.p.
Ron Robinson, v.p.
Peter Forward, v.p.
Moira Silcox, v.p.
Michel Gauvreau, v.p.
John Garwood, v.p.
Susan O'Hara, v.p.
David Hoffman, v.p.
Consumer Opinion Center, mall testing:
Gill Humphreys, Toronto mgr.
Denise Viel, Montreal mgr.
Peter Forward, Vancouver mgr.
Canadian Family Opinion, mail panel:
Gill Humphreys, mgr.

Branch Offices:
MONTREAL, QUE. H3G 2B3: 1411 Crescent
St. Phone: 514-288-6894. Fax: 514-288-0777.
Michel Gauvreau, mgr.

VANCOUVER, B.C. V6E 4A4: 1130 W. Pender
St., Suite 600. Phone: 604-669-3344. Fax:
604-682-8489. Peter Forward, mgr.

OTTAWA, ONT. K1P 5W6: 112 Kent St., Place
de Ville, Tower B, Floor 21. Phone:
613-232-0812. Fax: 613-232-7102. Susan
O'Hara, mgr.

ELLIOTT RESEARCH CORP. LTD.
One Valleybrook Dr.
Suite 400
Don Mills, Ont. M3B 2S7
Canada
Phone: 416-391-1844
George Shields, chmn.
Philip Atrill, pres.

Branch Office:
MONTREAL, QUE. H5B 1B9: C.P. 784 Suc-
cursale Dessardins. Phone: 514-843-5392.

ISL INTERNATIONAL SURVEYS LTD.
151 Placer Court
Willowdale, Ont. M2H-3R5
Canada
Phone: 416-495-0909
Fax: 416-495-1369
T. Rawlings, pres. & chief exec. officer
J. Fryer, corporate v.p., custom research
services
B. Dantzig, corporate v.p., syndicated services
M. MacNamara, corporate v.p., special panel
services
T. Thorn, v.p., trade mktg. services

Branch Office:
MONTREAL, QUE.: 2085 Rue Union, No. 497.
Phone: 514-842-2734. Fax: 514-842-7749.

MEDIA MEASUREMENT SERVICES INC.
160 McNabb St.
Markham, Ont. L3R 4B8
Canada
Phone: 416-475-3344
M. A. Lyons, v.p. & gen. mgr.

Manufacturers and Suppliers of Broadcast & Cable Television Equipment

AARMOR CASE

2100 Lapo Rd.
Lake Odessa, MI 48849
Phones: 616-374-5431; 616-374-5651
Steven J. Catlin, pres.
David Hall, sales
Designs & manufactures reusable shipping, carrying & handling cases, containers, electronics mobile racks, custom cases, rack pods and transpods.

AARON SCRAP METALS

(Div. of Commercial Metals Co.)
Box 607066
Orlando, FL 32860-7066
Phone: 407-293-6584
Fax: 407-295-4908
Charles Grossman, mgr.
Glen Bradley, buyer
Metal recycler; buyer of scrap cable.

ABEKAS VIDEO SYSTEMS INC.

101 Galveston Dr.
Redwood City, CA 94063
Phone: 415-369-5111
Fax: 415-369-4777
B. Yeshwant Kamath, pres. & chief exec. officer

Phil Bennett, v.p., engineering
Paul Hansel, v.p., sales & mktg.
Mark Pinkel, mktg. mgr.
Manufactures & markets digital video equipment: Still stores, digital special effects, digital disk recorders, digital character generators & digital switchers.

ACOUSTIC SYSTEMS

415 E. St. Elmo Rd.
Box 3610
Austin, TX 78764
Phones: 512-444-1961; 800-531-5412
Fax: 512-444-2282
Telex: 767119
Jeff Schmitt, pres.
Tim Jarvis, mktg. mgr.
Prefabricated, acoustic broadcast, recording & production studios.

ACRODYNE INDUSTRIES INC.

516 Township Line Rd.
Blue Bell, PA 19422
Phones: 215-542-7000; 800-523-2596
Fax: 215-540-5837
Telex: 846358
Marshall Smith, pres.
Dan Traynor, v.p.
Tim Hulick, v.p., engineering
John Delissio, v.p., sales & mktg.
Joe Wozniak, sales & mktg. mgr.
Dave White, sales engineer
TV transmitters, LPTV transmitters, translators, antennas and complete RF systems.

ACS INC.

3365 Verdugo Rd.
Los Angeles, CA 90065
Phone: 213-257-0878
Emile J. Petre, gen. mgr.
Wireless & condenser microphones, loudspeakers, drivers, calibration exciters, test calibrators.

ADAMS-RUSSELL ELECTRONICS CO. INC.

—See Arvis Corp. Inc.

ADAMS-SMITH

34 Tower St.
Hudson, MA 01749
Phone: 508-562-3801
Fax: 508-568-0404
Telex: 920 087
Andrew Simon, pres.
Time code, tape synchronizing & audio-for-video editing equipment.

ADAPT COMMUNICATION SUPPLY CO. INC.

138 Prospect Ave.
Hewlett, NY 11557
Phones: 516-593-1790; 800-232-7826
Fax: 516-593-1806
Daniel E. Pelz, pres. & national sales mgr.
Andrea M. Pelz, corp. secy.
Lori S. Gruber, sales
Jacqueline K. Van Helden, operations mgr.
Judith A. Brereton, customer service
Jeannie Brooker, customer service
Nancy Klaver, customer service
Full line distributor of cable television equipment specializing in connectors, drop material, coaxial cable, traps & security devices, grounding materials, tools & safety equipment, heat shrink & enclosures.

ADC TELECOMMUNICATIONS INC.

4900 West 78th St.
Minneapolis, MN 55435
Phones: 612-835-6800; 800-726-4266
Fax: 612-893-3292
Telex: 29-0321
William J. Cadogan, pres.
George W. Wood, sr. v.p.
John M. Grubb, dir., mktg. services
Lonnie Pastor, gen. mgr., professional audio & video parts
Designs, manufactures & markets full line of optical, electromechanical & electronic products for the telecommunications, broadcast & data communications industries.

ADELPHON INC.

100 Covelo
Box 7256
Fort Worth, TX 76111
Phone: 817-335-8666
Fax: 817-335-2171
H. J. McGinnis, P.E., pres.
Weldon Irby, v.p.
Manufactures guyed & self supporting towers & rapid deployment masts.

ADRIAN STEEL CO.

906 James St.
Adrian, MI 49221
Phone: 517-265-6194
Fax: 517-265-5834
Harley J. Westfall, pres.
Lynn Baugh, sales mgr.
Mark S. Hassel, regional sales mgr.
Service van interior equipment, safety/security partitions & ladder racks, drawer units, bins & shelving for vans, minivans & pickups.

ADVANCED CABLE

609 S. 14th St.
Leesburg, FL 34748
Phone: 904-326-4197
Roy Tucker, gen. mgr.
Cablevision repair facility.

ADVANCED DESIGNS CORP.

804 N. College Ave.
Bloomington, IN 47401
Phone: 812-333-1922
Fax: 812-333-2030
Martin Riess, pres.
Manufacturer of weather radar, remote color weather radar display systems, computer graphics software.

ADVANCED MUSIC SYSTEMS

Advanced Music Systems
1180 Holm Rd.
Suite C
Petaluma, CA 94954
Phone: 707-762-4840
Fax: 707-762-4811
Telex: 4900001180
Jim Stern, pres.
Designers & manufacturers of digital audio processing equipment including digital delays, reverbs, pitch changers, audio/video synchronizers and hard-disk based digital recording & editing systems and mixing consoles.

ADWAR VIDEO CORP.

2370 Merrick Rd.
Bellmore, NY 11710
Phones: 516-785-1200; 800-344-1414
Fax: 516-785-1348
Samuel Adwar, pres.
Trudy Michaels, v.p.
Avnor Dror, chief engineer
Michael Adwar, consultant
Sales, service & rentals of major brands of video equipment, accessories, & videotapes. Custom modifications; film duplication & editing; film-video transfer; production; foreign tape conversion & duplications.

AEG BAYLY INC.

167 Hunt St.
Ajax, Ont. L1S 1P6
Canada
Phone: 416-683-8200
Fax: 416-683-0186
Telex: 06981293
D. E. Carl, pres.
S. Higgins, div. mgr., broadcast & RF products
Allan P. Proctor, sales
FM broadcast transmitters & digital program audio channel equipment.

AERO-LIFT

Div. of T.J. Bentley Inc.
15 Fairfield Place
West Caldwell, NJ 07009
Phone: 201-575-7484
Fax: 201-575-7023
Peter P. Bentley, pres.
Aerial towers, bucket lifts & platforms; telescopic, articulating & vertical lifts.

A. F. ASSOCIATES INC.

100 Stonehurst Court
Northvale, NJ 07647
Phone: 201-767-1200
Fax: 201-784-8637
Tom Canavan, v.p. & gen. mgr.
Richard Lunniss, v.p., products div.
Meryl Altman, v.p., systems div.
Vince Jazimak, mgr., west coast sales
Nigel Spratlins, southeast reg. sales mgr.

Turnkey television systems; remote vehicles; engineering/consulting services; television standards converters; robotic remote control camera systems; digital noise reducers.

AGFA CORP.

(Photo Division-Magnetic Tape Products)
100 Challenger Rd.
Ridgefield Park, NJ 07660
Phone: 201-440-2500
Fax: 201-342-4742
Telex: 134410
Cables: AGFAGEVA RP
Helge Wehmeier, pres.
John McGlynn, exec. v.p.
Maria A. Curry, v.p. & gen. mgr.
Andrew Da Puzzo, national sales mgr.
Chris Emery, national mktg. mgr., magnetic tape products
Teri Sosa, mktg. communications mgr.
John Mattarazo, national tech. mgr.
Kathleen Smyth, controller

Branch Offices:

NEW YORK/NEW JERSEY: 100 Challenger Rd., Ridgefield, NJ 07660. Phone: 201-440-2662.

ATLANTA, GA 30339: 380 Interstate North, Suite 200. Phone: 404-955-4326.

CHICAGO: 2803 Butterfield Rd., Suite 200, Oak Brook, IL 60521. Phone: 312-242-1951.

DALLAS: 4251 West Hwy. 114, Irving, TX 75063. Phone: 214-258-1441.

LOS ANGELES, CA 90067: 1801 Century Park East. Phone: 213-552-9622.

SAN FRANCISCO: 601 Gateway Blvd., Suite 500, South San Francisco, CA 94080. Phone: 415-589-0700.

Manufacturers of audio & video tapes for professional & industrial markets.

AIRTRON

(Div. of Litton Systems Inc.)
200 E. Hanover Ave.
Morris Plains, NJ 07950
Phone: 201-539-5500
Fax: 201-539-5548
TWX: 710-986-7473
Robert Lagno, pres.
Ben Sellitto, national sales mgr.
Manufacturer of microwave components, waveguide & RF subsystems.

AKG ACOUSTICS INC.

1525 Alvarado St.
San Leandro, CA 94577
Phone: 415-351-3500
Fax: 415-351-0500
S. Richard Ravich, pres.
Robert Netter Jr., v.p., finance
Derek Pilkington, v.p., operations/engineering
David Roubush, national sales mgr.
Dave Ogden, product mgr.
Manufacturer of professional microphones, headphones, digital delays, digital reverbs, headphone and phono cartridges, microphone stands & booms & signal processors.

ALAMAR ELECTRONICS USA INC.

489 Division St.
Campbell, CA 95008
Phone: 408-866-9373
Fax: 408-866-4367
Douglas A. Hurrell, pres.
Donald Power, gen. mgr.
Henry Votsmier, sales
Automation & remote control products.

ALDEN ELECTRONICS INC.

40 Washington St.
Westborough, MA 01581
Phone: 508-366-8851
Fax: 508-898-3511
Telex: 94-8404
Joseph H. Girouard, chmn. of the board
Lawrence A. Farrington, pres.
John P. Carlson, mgr., advertising & sales promotion
Manufactures, sells & leases color weather graphic display systems for live weather satellite pictures or computer derived weather graphics & live weather radar pictures, analog & digital facsimile weather chart recorders & scanners, marine radiofacsimile weather chart recorders.

ALEXANDER BATTERIES

Box 1508
Mason City, IA 50401
Phones: 800-247-1821; 515-423-8955
Fax: 515-423-1644
Telex: 3719855
Richard Alexandres, pres.
Steve Alexandres, v.p.
Bill Sapp, national sales mgr.
Karol Keppy, advertising mgr.
Battery products for most major brands of VTR equipment. Battery chargers & LED-readout battery analyzers/conditioners.

ALIAS RESEARCH INC.

110 Richmond St. East
Suite 504
Toronto, Ont. M5C 1P1
Canada
Phone: 416-362-9181
Fax: 416-362-0630
Stephen Bingham, pres.
Dave Macrae, v.p., sales
J. Peter Goldie, product mktg. mgr.
Supplier of 3-D computer graphics systems for video animation. Interfaces to major peripherals.

ALLEN AVIONICS INC.

BAL (UK) Ltd.
224 E. Second St.
Box 350
Mineola, NY 11501
Phone: 516-248-8080
Fax: 516-747-6724
A. K. Allen, pres.
Richard Mintz, v.p. mktg.
James Lyons, v.p., engineering
Jeff Buchman, sales/mktg. mgr.
Distributor for BAL (UK) Ltd. video instrumentation in North and South America: Distribution amplifiers; encoders; converters; color camera assessment systems.

ALLIED BROADCAST EQUIPMENT CORP.

(Subsidiary of Harris Corp.)
3712 National Rd. West
Box 1487
Richmond, IN 47375
Phones: 317-962-8596; 800-622-0022
Fax: 317-962-8961
Telex: 810-345-1394
Roy M. Ridge, pres.
Marvin Nickel, v.p., operations
Tom Harle, mgr., radio studio sales
Jeff Nordstrom, mgr., satellite sales

J. R. Galyean, credit
Jim Jones, Allied Equipment Exchange
(317-962-1471)

Sales Offices-Radio Studio Equipment:
ATLANTA: 4405 Mail Blvd., Suite 125, Union City, GA 30291. Phone: 404-964-1464. Fax: 404-964-2820.

CHICAGO: 5215 Old Orchard Rd., Suite 970, Skokie, IL 60077. Phone: 708-470-0303. Fax: 708-470-9017.

DALLAS: 1101 E. Plano Pkwy., Suite B, Plano, TX 75074. Phone: 214-423-8667. Fax: 214-578-9162.

LOS ANGELES: 3808 Riverside Dr., Suite 203, Burbank, CA 91505. Phone: 818-843-5052. Fax: 818-843-5145.

Sales Offices-Systems:
NEWPORT BEACH, CA 92660: 4500 Campus Dr., Suite 202. Phone: 714-752-6664. Fax: 714-752-0855. Telex: 981-463 ALLIED SYSUD.

BRYAN, TX 77805-4551: Box 4551. Phone: 409-846-8244. Fax: 409-268-0113. Telex: 910-250-2086.

Distributor of radio & satellite products from over 250 manufacturers. U.S. distributor of Harris radio transmission equipment. Offers complete planning & installation services from single broadcast studios to complete turnkey installations.

ALLIED ELECTRONICS

(Division of Hall-Mark Electronics)
401 E. 8th St.
Fort Worth, TX 76102
Phones: 800-433-5700; 817-336-5401
Fax: 817-336-9168
Telex: 75-8314
David A. Yaniko, pres.
Frank T. Gursky, v.p., mktg. & purchasing
Ed Bridges, national sales mgr.

Branch Offices:
ATLANTA: 6410 Atlantic Blvd., Suite 115. Norcross, GA 30071. Fax: 404-448-9654. Sheri Martin, sales mgr.

AUSTIN, TX 78721: 1514 Ed Bluestein, Suite 104. Sherry Picht, sales mgr.

BALTIMORE: 10240 Old Columbia Rd., Columbia, MD 21046. Fax: 301-381-2036. Carol Fincham, sales mgr.

BOSTON: 6 Cook St., Parkhurst Park, Billerica, MA 01821. Fax: 508-667-4129. Mark Winship, sales mgr.

CHATSWORTH, CA 91311: 9420 Toganga Canyon Blvd. Fax: 818-773-4555. Lou Morrow, sales mgr.

CHICAGO: 1300 Jefferson St., Suite 208, Des Plaines, IL 60016. Kim Livesay, sales mgr.

CLEVELAND: 5821 Harper Rd., Solon, OH 44139. Fax: 216-248-4803. Jean Latine, sales mgr.

COLUMBUS: 400 E. Wilson Bridge Rd. Suite S, Worthington, OH 43085. Fax: 614-888-0767. Cheni Gilroy, sales mgr.

CONNECTICUT: 615 W. Johnson Ave., Bldg. 3, Cheshire, CT 06410. Fax: 203-272-1704. Alicia Rogers, sales mgr.

DALLAS, TX 75243: 11420 Pagemill. Fax: 214-553-4055. K. J. Beatty, sales mgr.

DENVER: 12503 E. Euclid Dr., Suite 20, Englewood, CO 80111. Fax: 303-790-4991. Kim Fischer, sales mgr.



UHF, VHF, ITFS/MMDS
Broadcast / Tower / Studio
Products and Service
Turnkey Systems Since 1960

PO Box 68 • White Haven, PA 18661 • 717-443-9575
1-800-233-6193
FAX 717-443-9257

DETROIT: 38027 Schoolcraft, Livonia, MI 48150. Fax: 313-462-1830. Laura Pepe, sales mgr.

EL PASO, TX 79925: 1140 Airway Blvd, Suite 114. Fax: 915-778-6212. Juan Galceran, sales mgr.

FAIRFIELD, NJ 07006: 107 Fairfield Rd. Fax: 201-882-9389. Ken Foreman, sales mgr.

FORT LAUDERDALE: 3161 SW 15th St., Pompano Beach, FL 33069. Fax: 305-971-9339. Dale Cohen, sales mgr.

FORT WORTH, TX 76102: 401 E. Eighth St. Fax: 817-336-9168. Art Pierard, sales mgr.

HOUSTON: 9802 FM 1960 Bypass, Suite 180., Humble, TX 77338. Fax: 713-446-6782. Jeanne Rannefeld, sales mgr.

HUNTSVILLE, AL 35807: 4900 Bradford Dr. Fax: 205-830-2565. Vicki Harbison, sales mgr.

INDIANAPOLIS, IN 46268: 4275 W. 96th St. Fax: 317-876-7165. Rob Kerr, sales mgr.

KANSAS CITY: 10809 Lakeview Ave., Lenexa, KS 66215. Fax: 913-888-0523. Michele Miller, sales mgr.

LARGO, FL: 10491 72nd St. N. Fax: 813-544-4394. Patricia Parish, sales mgr.

LOS ANGELES: 4015 Pacific Coast Hwy., Suite 205, Torrance, CA 90505. Davell Stewart, sales mgr.

LOUISVILLE, KY 40218: 1939 Goldsmith Lane, Suite 116. Fax: 502-451-1695. Belinda Randall, sales mgr.

MEMPHIS, TN 38115: 5830 Mount Moriah Rd., Suite 15. Fax: 901-367-2899. Kathy Sonefeldt, sales mgr.

MILWAUKEE: 16255 W. Lincoln Ave., New Berlin, WI 53151. Fax: 414-797-9259. Kristina Atekruse, sales mgr.

MINNEAPOLIS: 10300 Valley View Rd., Suite 101, Eden Prairie, MN 55344. Fax: 612-941-5778. Mary Lichliter, sales mgr.

MINEOLA, NY 11501: 328 Willis Ave. Fax: 516-294-6029. Sherman Weiss, sales mgr.

NASHUA, NH 03063: 154 Broad St., Suite 14. Fax: 603-883-2603. Dave Reid, sales mgr.

NEW ORLEANS: 3925 N I-10 Service Rd. West, Suite 205, Metairie, LA 70002. Fax: 504-885-1808. George Hubbard, sales mgr.

OMAHA, NE 68154: 399 N. 117th St., Suite 416. Fax: 402-697-0238. Troy Neal, sales mgr.

ORANGE COUNTY: 1 Mauchly Court, Irvine, CA 92718. Fax: 714-727-6066. Phyllis Weaver, sales mgr.

ORLANDO: 489 E. Semoran Blvd., Suite 145, Casselberry, FL 32707. Fax: 407-767-5002. Sharon Miles, sales mgr.

PHILADELPHIA: 11000 Midlantic Dr., Suite 5, Mount Laurel, NJ 08054. Fax: 609-234-6346. Peggy Lewis, sales mgr.

PHOENIX, AZ: 4637 S. 36th Place. Fax: 602-437-2348. Greg Skuderin, sales mgr.

PITTSBURGH, PA 15237: 8150 Perry Hwy., Suite 303. Joe Smonskey, sales mgr.

POUGHKEEPSIE: Lexington Park, Rte. 55, Lagrangeville, NY 12540. Fax: 914-452-1448. Tina Hennes, sales mgr.

RALEIGH, NC 27604: 5234 Greens Dairy Rd. Fax: 919-878-8729. Lynn Asaki, sales mgr.

ROCHESTER: 6605 Pittsford Palmyra Rd., Blackwatch Office Park, Suite E-8, Fairport, NY 14450. Pete Elia, sales mgr.

SACRAMENTO: 580 Menlo Dr., Suite 2, Rocklin, CA 95677. Fax: 916-961-0922. Nancy Cartwright, sales mgr.

ST. LOUIS: 3783 Rider Trail S, Earth City, MO 63045. Fax: 314-291-3062.

SAN DIEGO, CA 92123: 3878 Ruffin Rd., Suite B. Fax: 619-268-0209. Debbie Rainaldi, sales mgr.

SAN FRANCISCO: 5035 Brandin Court, Fremont, CA 94538. Fax: 415-770-0252. Valerie Garcia, sales mgr.

SEATTLE, WA 98107: 250 N.W. 39th St. Fax: 206-632-4814. Glenn Dittbrandt, sales mgr.

TULSA, OK 74129: 2326 S. Garnett Rd., Suite K. Fax: 918-664-9446. David Henley, sales mgr.

VIRGINIA BEACH, VA 23455: 4525 E. Honeygrove Rd., Suite 201. Fax: 804-363-9703. Kevin Lee, sales mgr.

WOOD DALE, IL 60191: 210 Mittel Dr. Fax: 312-860-5315. Stephanie Bach, sales mgr. Distributor of industrial-type electronic components & supplies.

ALLIED TOWER COMPANY INC.

900 N. Wilson
Box 945
Vinita, OK 74301
Phone: 918-256-8761

ALPHA AUDIO AUTOMATION SYSTEMS

2049 W. Broad St.
Richmond, VA 23220
Phone: 804-358-3852
Fax: 804-358-9496
C. Nicholas Colleran Jr., pres.
John Harlow, v.p.
David Walker, sales
Michael Birns, mktg.
Manufactures & distributes automated audio editing systems, featuring simultaneous multiple protocol communication, edit point determination by internal audio sample/playback, multichannel midi capabilities, internal hard disk, expanded GPI & track select.

ALPHA TECHNOLOGIES

1365 39th St.
Brooklyn, NY 11218
Phones: 718-633-2800; 800-221-5802
Cable distributors.

Manufacturers & Suppliers

ALPHA TECHNOLOGIES INC.

3767 Alpha Way
Bellingham, WA 98226-8302
Phone: 206-647-2360
Fax: 206-671-4936
Telex: 04-356760

Canadian Branch Office:

BURNABY, B.C. V5J 5E5: 5700 Sidley St.
Phone: 604-430-1476. Fax: 604-430-8908.
Fred Kaiser, pres.; Robert Bridge, sales mgr.
CATV standard & standby power supplies,
UPS systems, battery chargers & status
monitoring equipment for one-way and two-
way cable systems.

ALPHA VIDEO & ELECTRONICS CO.

200 Keystone Dr.
Carnegie, PA 15106
Phone: 412-429-2000
Fax: 412-429-2015
Henry B. Lassige, pres.
Terance M. Lassige, v.p.
Buyer and distributor of equipment

ALPHA WIRE CORP.

711 Lidgerwood Ave.
Box 711
Elizabeth, NJ 07207-0711
Phone: 201-925-8000
Telex: 6853017
TWX: 710-996-5895
Phillip R. Cowen, chmn. & chief exec. officer
Grant McLennan, pres.
Ed Gowett, v.p., sales & mktg.
Manufacturer of wire, cable, tubing & inter-
connect products.

ALTA GROUP INC.

535 Race St.
Suite 230
San Jose, CA 95126
Phone: 408-297-2582
Fax: 408-297-1206
Wayne J. Lee, pres.
Frank J. Alioto, v.p., sales
Laura Connard, mktg. & sales specialist
Manufacturer of digital video production
systems incorporating digital effects,
TBC/synchronization, audio/video processing,
switching & still store.

ALTRONIC RESEARCH INC.

Box 249
Yellville, AR 72687
Phones: 501-449-4093; 800-482-5623
Fax: 501-449-4093 ext. 34
Telex: 386496 ALTRONIC
John Dyess, pres.
Alice Milligan, sales dir.
Doug Starkey, mktg. mgr.
Kenneth Hemphill, plant mgr./customer
service
Air-cooled & water-cooled dummy loads from
5-kw to 200-kw; high-power non-reactive
cermet resistors from 1-w to 250-kw.

AMBER ELECTRO DESIGN INC.

6969 Trans-Canada Hwy.
St. Laurent, Que. H4T 1V8
Canada
Phone: 514-333-6748
Fax: 514-333-1388
Faraj Nakhleh, pres.
Wayne Jones, v.p., mktg. & sales
Manufacturer of programmable & portable
audio analyzers & noise measuring systems.

AMCO ENGINEERING CO.

3801 Rose St.
Schiller Park, IL 60176
Phones: 708-671-6670; 800-833-3156
Fax: 708-671-9469
TWX: 910-227-3152
Edwin V. Anderson, pres.
Joseph Mack, v.p.
Tom Anderson, gen. mgr.
Floyd Johnson, national sales mgr.

C-122

James R. Walenda, dir., mktg.
Jim Witecha, quotations/engineering mgr.
Gene Gibula, quotations
Modular console systems, cabinets, cooling
devices & accessories.

AM COMMUNICATIONS INC.

1900 AM Dr.
Box 9004
Quakertown, PA 18951-9004
Phone: 215-536-1354
Fax: 215-536-1475
William R. Bastian, pres. & chief exec. officer
Joseph D. Rocci, v.p., CATV products
David L. DeLane, v.p., sales & mktg.
Michael L. Quelly, v.p., engineering
Mark A. Carter, sales mgr.
Designs & manufactures off-premises ad-
dressable systems designed to prevent theft
of cable TV services; sophisticated status
monitoring systems for the local area network
and cable television markets.

AMERICAN CABLECOM L.P.

78 Halloween Blvd.
Stamford, CT 06902
Phone: 203-323-7800
Rick Perrone, pres.

AMERICAN LIGHTWAVE SYSTEMS INC.

(ALS)
358 Hall Ave.
Box 1549
Wallingford, CT 06492-1149
Phone: 203-265-8802
Fax: 203-265-8746
M. Farooque Mesiya, pres. & chief exec.
officer
John Holobinko, v.p., sales & mktg.
Broadcast quality single channel and
multichannel fiber optic transmission
systems; VSB/AM video switching systems;
off-premise 2-way addressable subscriber
systems.

AMPEX CORP.

401 Broadway
Redwood City, CA 94063-3199
Phone: 415-367-2011
Fax: 415-367-2761
Telex: 348464
TWX: 910-378-5920
Cable: Videotape Redwood City
Ronald A. Ritchie, pres.
Douglas Rowan, sr. v.p., mktg. sales &
service
William B. Heye, pres., Ampex Video Systems
Corp.
George A. Merrick, pres., Ampex Recording
Systems Corp.
Thomas Wheeler, pres., Ampex Recording
Media Corp.

Branch Offices:

ALLENDALE, NJ 07401: 5 Pearl Court. Phone:
201-825-9600.

ARLINGTON HEIGHTS, IL 60005: 719 W.
Algonquin Rd. Phone: 708-593-6000.

CARROLLTON, TX 75006: 3353 Earhart Dr.
Phone: 214-960-1162.

KENT, WA 98032: 6827 S. 191st Place, Suite
F-101. Phone: 206-251-8682.

SAN FERNANDO, CA 91340-3098: 340
Parkside Dr. Phone: 818-365-8627. Fax:
818-365-6139.

TUCKER, GA 30084-5709: 1872 Montreal Rd.
Phones: 404-491-7112; 800-241-3258.

WASHINGTON, DC: 10215 Fernwood Rd.
Bethesda, MD 20817. Phone: 301-530-8800.

GOLDEN, CO 80401: 581 Conference Place.
Phone: 303-279-1300. Fax: 303-279-2209.

Ampex International Sales Offices:

AUSTRALIA: Ampex Australia Pty. Ltd., 55-61
Talavera Rd., Box 199, North Ryde NSW 2113.
Phone: 02-887-3333. Telex: AA-20608.

AUSTRALIA: Ampex Australia Pty. Ltd., 21
Terra Cotta Dr. Blackburn, Victoria. Phone:
03-877-6222. Telex: AA-34743.

BELGIUM: Ampex S.A., Rue de Progres, 10
Nivelles B-1400. Phone: 067-214-921. Telex:
57432. Cable: Ampex Nivelles.

RIO DE JANEIRO, BRAZIL: Ampex do Brazil
Electronica Ltd., Avenida Portugal 54, Urca
CEP 22291. Phone: 21-541-4137. Telex:
021-21828-ABEL-BR. Cable: Videotape Rio.

MISSISSAUGA, ONT. L5N 3S7: Ampex
Canada Inc., 1770 Agrentia Rd. Phone:
416-821-8840. Telex: 065-28069. Cable:
AMPEX MSGA.

CALGARY, ALTA. T2E 6Y4: 1116 55th Ave. NE.
Phone: 403-275-3444. Telex: 038-06828.
Cable: AMPEX CGY.

DORVAL, QUE. H9P 2S4: 729 Meloche St.
Phone: 514-636-4840.

COLOMBIA: Ampex South America (ASAC),
Apartado Aereo, Carrera Nr. 79-25, Bogota
29613. Phone: -256-4659. Telex: 044681.
Cable: Videotape Bogota.

ENGLAND: Ampex International (EAME HQ),
Acre Rd. Reading, Berkshire RG2 0QR.
Phone: 073-487-5200. Telex: 847611. Cable:
Ampex Reading.

FRANCE: Ampex SARL, Courcelor I, 2 Rue
Cumonsky, Paris 75017. Phone: 142-70-5500.
Telex: 620903. Cable: Videotape Paris.

WEST GERMANY: Ampex Europ GmbH,
Walter-Kolb-Str. 9-11, 6000 Frankfurt (Main)
70. Phone: 69-6-0580. Telex: 413774. Cable:
Videotape Frankfurt.

HONG KONG: Ampex World Operations S.A.,
709-711 World Finance Center (N. Tower),
Harbour City, Canton Rd. Tsim Sha Tsui,
Kowloon. Phones: 367-8051; 372-1032. Telex:
43857 Ampex HX. Cable: Videotape Hong
Kong.

ITALY: Ampex Italiana S.P.A., Casella Postale
10720, Rome-EUR. Phone: 6-500-971. Telex:
AMPEX I-680243. Cable: AMPEXROMA &
AMPEXITAL. Telex: 321246.

JAPAN: Ampex Japan Ltd., Box 15, Tokyo
Ryutsu Center, 6-1-1 Heiwajima, Ota-ku, Tokyo
143. Phones: 03-767-4521; 03-767-4522;
03-767-4523. Telex: 02466774. AMPEXZ J
(open line).

MEXICO: Ampex de Mexico S.A. de C.V.,
Postal No. 13-615, Cerro del Otate 133, Col.
Delegado de San Fran. Delegado, Coyoacan,
Mexico D.F. 04320. Phones: 554-9255;
658-0071. Telex: 1773951. Fax: 658-1799.

NETHERLANDS: Ampex B.V., Box 9026, 3506
GA Utrecht. Phone: 030-612-921. Telex:
47856. Cable: Ampex Utrecht. Fax:
30-618367.

NETHERLANDS: Ampex B.V., Coloratodreef
36, 3565 BV Utrecht.

SPAIN: Ampex Iberica S.A., Calle Princesa,
No. 47, 5th Floor C & D. Madrid 8. Phones:
241-091-9; 241-219-4. Fax: 542-5465. Telex:
46661 Madrid.

SWEDEN: Ampex AB, Box 7056 (Rissneleden
8), S-172 07 Sundyberg. Phone: 082-829-10.
Telex: 10867 AMPEX S.

SWITZERLAND: Ampex World Operations
S.A., 15 Route des Arsenaux, Box 1031, 1701
Fribourg. Phone: 21-86-86. Telex: 94-24-21.
Cable: Videotape Fribourg.

VENEZUELA: Ottacca-Ampex, Apartado
76825, Caracas 1070-A. Phone: 782-3255.
Telex: 21229 OTACCA. Cable: OTACCA-
CARACAS.

Ampex manufactures & markets a complete
line of D-2 digital VTRs, type C VTRs,
Betacam SP (recorders/players, cameras,
camcorders), editors, switchers, character
generators, graphics, effects systems, recor-
ding media and accessories.

AMS INDUSTRIES INC.

1180 Holm Road
Suite C, Box 750789
Petaluma, CA 94954
Phone: 707-762-4840
Fax: 707-762-4811
Jim Stern, pres. & chief exec. officer
Stuart Hirotsu, product specialist
Manufacturer of hard disc audio editing
systems; digital & analog consoles; broad-
cast consoles; digital reverbs & delays; time
compression/expansion; audio/video sync.

AMX CORP.

12056 Forestgate Dr.
Dallas, TX 75243
Phones: 214-644-3048; 800-222-0193; 213-
880-9011 (Amtel Systems)
Fax: 214-907-2053
Telex: 709647 AMXCORP
Scott Miller, pres.
Chuck Cram, sales & mktg.
Remote control systems for media & en-
vironmental equipment.

KEITH ANDERSON CO.—See Television
Technology Corp.

ANDREW CORP.

10500 W. 153rd St.
Orland Park, IL 60462
Phones: 708-349-3300; 800-255-1479
Fax: 312-349-5943
Telex: 25-3897
Cable: WERDINA, Chicago
E. J. Andrew, chmn.
Floyd L. English, pres.
Henry C. Johnson, v.p., sales, mktg. & cor-
porate development

Sales Offices:

CANADA: Andrew Antenna Co. Ltd., 606
Beech St., Whitby, Ont. L1N 5S2. Phone:
416-668-3348. Telex: 06-981269. Cable: AND-
CORP, Whitby. Hugh Swain, pres.; Alex
MacKenzie, sales & mktg.

AUSTRALIA: Andrew Australia, 153 Barry Rd.,
Campbellsfield. Victoria 3061. Phone:
03-359-2322. Telex: 30840. Volker Lange,
mgr.

FRANCE: Antennas Andrew S.A.R.L., 320 rue
Helene Boucher, Buc Z.I. Centre 78530.
Phone: 39-56-2931. Telex: 698092. J. Bichet,
mgr.

GREAT BRITAIN: Andrew Antennas, 1
Brooklands Rd., Weybridge, Surrey KT13
0SD. Phone: 093-235-5161. Telex: 923980.
Andrew Walker, mgr.

ITALY: Andrew S.R.L., via B. Cellini 3, Milan
20129. Phone: 2-540-0412. Telex: 0023-
315098. Robert Grosso, mgr.

JAPAN: Andrew Corp., 2-10-2 Nagato-cho,
Room 209, Nagatacho TBR Bld, Chiyoda-Ku,

Tokyo 100. Phone: 03-581-0221. Telex: 0222-2814.

MEXICO: Antennas de Transmission S.A. De CV, Rio Danubio No. 12 Penthouse 3, Mexico, D.F. 06500. Phone: 905-525-5443. Telex: 001771027. Jose Gonzalez, district mgr.

SWITZERLAND: Andrew AG, Postfach 51, Baechliwis 2B, Bachenbuelach, Zurich 8184. Phone: 01-861-1166. Telex: 58242. Coaxial transmission lines (rigid & semi-flexible), elliptical, circular & rectangular waveguides, transmission line accessories, broadcast antennas, microwave antennas, earth station antennas, antenna system accessories, guyed & self-supporting towers, concrete equipment shelters.

ANDREWS TOWER INC.

1420 Layton Ave.
Fort Worth, TX 76117
Phone: 817-831-1222
Fax: 817-831-2428
Mrs. Johnnie Andrews, pres.
John A. Andrews, exec. v.p. & gen. mgr.
Dale Bennett, purchasing mgr.
B. Andrews, secy.
Bob Downes, sales mgr.
AM, FM, TV, VHF, cable & microwave towers; guyed, free standing & portable towers; passive reflectors, antenna systems, specialty towers, consulting & field installation services.

ANGENIEUX CORP. OF AMERICA

7700 N. Kendall Dr.
Suite 407
Miami, FL 33156
Phone: 305-595-1144
Fax: 305-595-4636
Telex: 80-8425
Bernard Angenieux, chmn.
Don Collins, pres.
Joseph A. Martinez, v.p.

Angenieux Authorized Service & Repair-West:

NORTH HOLLYWOOD, CA 91601: Century Precision Optics, 10713 Burbank Blvd. Phone: 818-766-3715.
Zoom lenses for cinema & TV cameras. Factory authorized service, parts, technicians, test equipment & spare parts for all Angenieux lenses.

ANIXTER CANADA INC.

33 City Centre Dr.
Mississauga, Ont. L5B 2N5
Canada
Phone: 416-897-5665
Fax: 416-897-6236
John Dorval, pres.
Steve Dengate, exec. v.p.
Guilio Berardesca, v.p., mktg.
Robert Turnbull, mgr., CATV

Other Offices:

CALGARY, ALTA.: 1155 40th Ave. NE. Phone: 403-250-9646.

MISSISSAUGA, ONT.: 5875 Chedworth Way. Phone: 416-568-8999.

VANCOUVER, B.C.: 13480 Crestwood Place. Phone: 604-276-0366.

MONTREAL, QUE.: 2075 52nd Ave. Phone: 514-636-3636.

Distributor of headend products, trunk, distribution and drop cable, connectors, passives, pedestals, heat shrink, converters, drop & pole line hardware, strand & lashing wire, tools & safety equipment. Construction equipment, electronic equipment & subscriber materials for CATV, LAN, MATV & business communication systems.

1991 Edition

ANIXTER COMMUNICATIONS

Home Office:
One Concourse Plaza
4711 Golf Rd.
Skokie, IL 60076
Phone: 708-677-2600
Fax: 708-677-1097
John Egan, pres. & chief exec. officer
Gordon Halverson, exec. v.p., CATV group
Gene Robinson, v.p., west, CATV
Tony Barclay, v.p., south, Carrollton, TX
Ray Gensinger, v.p., purchasing

Branch Offices:

ANAHEIM, CA 92708: 4905 E. Hunter St. Phone: 714-779-0500.

ANCHORAGE, AK 99501: 1125 Orca St. Phone: 907-274-8525.

ATLANTA, GA 30340: 4303 Pleasantdale Rd. Phone: 404-449-6533.

AURORA, CO 80011: 14402 E. 33rd Place. Phone: 303-373-9200.

CARROLLTON, TX 75006: 1250 Champion Circle. Phone: 713-674-8035.

CINCINNATI: 4650 Lake Forest Dr. Blue Ash, OH 45242.

EAST FARMINGDALE, NY 11735: 7 Michael Ave.

ELK GROVE VILLAGE, IL 60007: 1301 Morse Ave. Phone: 312-364-7000.

IRON MOUNTAIN, MI 49801: 701B Stephenson, Box 826.

SEATTLE, WA 98168: 18435 Olympic Ave. S, Tukwila Branch. Phone: 206-251-6760.

TAMPA, FL 33619: 9201 King Palm Dr. Phone: 813-988-7368.

WHARTON, NJ 07885: 321 Richard Mine Rd. Phone: 201-328-0980.

Earth stations, antennas, headend equipment, trunk & distribution amplifiers & passives, taps, converters, test equipment, tools & safety equipment, CATV pole line hardware & construction supplies, underground construction materials, strand & lashing wire, coaxial cable, connectors, communication & control cables, wires & terminals.

ANRITSU AMERICA INC.

15 Thomson Rd.
Oakland, NJ 07436
Phone: 201-337-1111
Fax: 201-337-1033
W. Hino, pres.
Hugh Felger, mktg. mgr.
Manufactures test equipment for microwave, RF, broadcast & fiber optic industries.

ANTENNA DEVELOPMENT MANUFACTURING INC.

Hwy. 67 N
Poplar Bluff, MO 63901
Phone: 314-785-5988
Fax: 314-686-3856
James Gowen, pres.
Antenna & satellite earth stations manufacturers.

ANTENNA TECHNOLOGY CORP.

1140 E. Greenway St.
Mesa, AZ 85203
Phone: 602-264-7275
Fax: 602-898-7667
Telex: 187-217; Intelex: 187-216 Westel
Gary S. Hatch, director of international mktg.
Scott Grone, area mgr.
Kevin Hatch, corporate engineer
Charles Willman, area mgr., mktg. & management information systems.



PO Box 68 • White Haven, PA 18661 • 717-443-9575
1-800-233-6193
FAX 717-443-9257

UHF, VHF, ITFS/MMDS

Broadcast / Tower / Studio
Products and Service

Turnkey Systems Since 1960

William M. Pryle, area mgr. & account mgr.
Manufacturer of simulcast multibeam antenna in 3-, 5- & 7-meter sizes, capable of receiving 35 satellites within a 70 degree view arc, simultaneously on C-band and/or Ku-band. Parabolic antennas from 1.8-meters to 32-meters, satellite head electronics, design & maintenance.

ANTENNAS FOR COMMUNICATIONS

334 Cypress Rd.
Ocala, FL 32672
Phone: 904-687-4121
Fax: 904-687-1203
W. E. Drouillard, v.p. & gen. mgr.
W. H. Riesz, dir., mktg.
Satellite earth station antennas & mounts; microwave horn antennas.

ANTON/BAUER INC.

One Controls Dr.
Shelton, CT 06484
Phone: 203-929-1100
Fax: 203-929-9935
George Bauer, pres.
Anton Wilson, v.p.
Joseph J. Lantowski, v.p., sales
Margot Quinlivan, dir. of communications
Manufactures battery systems, chargers & lighting accessories for video industry.

ANTRONIX INC.

Monroe Twp.
2 10th Ave.
Spotswood, NJ 08884
Phone: 201-251-6482
Fax: 201-251-6903
Telex: 286-374
Danny Tang, pres.
Neil Tang, v.p.
Tom Lam, chief engineer
Jay Shapson, sales mgr.
CATV set-top converters, block converters, pay TV decoders, amplifiers, multitaps, splitters, matching transformers, wall plates, connectors, grounding block, pole-line hardware, pay TV security devices & other CATV, MATV, STV, MDS active & passive devices.

ANTRONIX SALES

Gedi Corporate Park
Englishtown, NJ 07226
Phone: 201-446-2626
Fax: 201-446-2717
TWX: 710-480-5419
Jay Shapson, mktg.
Kate Blum, sales
Carmine D'Elio, engineering/sales
Danny Tang, engineering
CATV drop material, multitaps, converters, broadband amplifiers, MATV, MDS & SMATV products.

ANTSCO CORP.

933 Norumbega Dr.
Monrovia, CA 91016
Phone: 818-357-3629
Ed Rambeau, pres.
Al Braun, v.p.
Master antenna accessories.

ANVIL CASES

(Subsidiary of Zero Corp.)
15650 Salt Lake Ave.
City of Industry, CA 91745
Phone: 818-968-4100
Fax: 818-968-1703

Jay Manwaring, pres.
Dan Molloy, group v.p.
Gabe Nakash, mktg. mgr.
Heavy-duty reusable shipping cases.

ANZAC DIV.

(Div. of Adams-Russell M/A-COM Co.)
80 Cambridge St.
Burlington, MA 01803
Phone: 617-273-3333
Fax: 617-273-1921
Victor Servello, v.p. & gen. mgr.
Microwave components, UHF mixers, directional couplers, power dividers, amplifiers, transformers, VSWR bridges, RF signal processing components.

APACHE PLASTICS

2861 E. Miraloma
Anaheim, CA 92806
Phone: 714-666-2920
Fax: 714-666-8569
Curt Phelan

Offices:

STOCKTON, CA 95205: 2050 E. Fremont. Phone: 209-466-4356.

PHOENIX, AZ 85001: 3807 W. Lower Buckeye Rd. Phone: 602-272-7181.
Polyethylene plastic products.

APHEX SYSTEMS LTD.

11068 Randall St.
Sun Valley, CA 91352
Phone: 818-767-2929
Marvin Caesar, pres.
Arnie Christensen, sales mgr.
Paula Lintz, sales & mktg.
Audio processing equipment for enhancement & dynamics control.

ARBEN DESIGN

600 W. Roosevelt Rd.
West Chicago, IL 60185
Phone: 312-231-5077
Fax: 312-231-3327
David Elders, pres.
Manufacturer of set design systems, cyclorama, electric rotating turntables, 3-D lettersets for purchase or rent.

ARCOM LABS

185 Ainsley Dr.
Syracuse, NY 13210
Phones: 315-422-1230; 800-448-1655
Andrew Tresness, pres.
Darryl T. Dickinson, v.p., operations
Manufacturers and distributors of pay TV traps & filters.

ARCOM LABS/NORTHERN CATV SALES

Box 6729
Syracuse, NY 13217
Phones: 315-426-1455; 800-448-1655
Fax: 315-422-2963
Andrew F. Tresness, pres.
Darryl T. Dickinson, v.p.
Gregory A. Tresness, mgr., technical sales
Manufacturer of minitraps and decoding filters.

ARRAKIS SYSTEMS

2619 Midpoint Dr.
Fort Collins, CO 80525
Phone: 303-224-2248

Manufacturers & Suppliers

ARRIFLEX CORP.

500 Rte. 303
Blauvelt, NY 10913
Phone: 914-353-1400
Fax: 914-425-1250
Volker W. Bahnemann, pres.
Jurgen Schwinzer, v.p., cameras
Charles Davidson, v.p., lighting products
Stephen C. Chamberlain, corp. communications mgr.

BURBANK, CA 91502: 600 N. Victory Blvd.
Phone: 818-841-7070. Fax 818-841-7070.
16mm, 35mm, & 65mm film cameras, film camera lenses, HMI Fresnels, studio Fresnels portable lighting, ARRI grip, lighting & grip equipment.

ARROW FASTENER CO. INC.

271 Mayhill St.
Saddle Brook, NJ 07662
Phone: 201-843-6900
Fax: 201-843-3911
Allan Abrams, pres.
Robert Hand, sales/mktg.
Stapling tools for installing wiring & cables.
Glue guns & rivet tools for repairs & installation.

ARTEL COMMUNICATIONS CORP.

22 Kane Industrial Dr.
Hudson, MA 01749
Phone: 508-562-2100
Fax: 508-562-6942
Robert L. Bowman, pres.
Jan Helbers, v.p., engineering
Jugtar Basi, v.p., business development
Robert Fredrickson, dir., systems sales
Fiber optic systems for video, audio & data transmission in STL, ENG & EFP distribution;
HDTV & satellite uplinks/downlinks; computer graphics & CCTV monitoring; high-speed local area networks and metropolitan area networks.

ARVIS CORP. INC.

300 Second Ave.
Waltham, MA 02154
Phones: 617-890-5850; 800-272-7847
Fax: 617-890-7857
Dominic D'Allessandro, pres. & chief exec. officer
Gilbert Moreira, v.p. & chief financial officer
Tracey A. Smith, sales mgr., Arvis
Ben Declue, sales mgr.
Manufacturers of cable & broadcast automation systems; commercial insertion equipment, traffic & billing functions; marketers of video advertising creation systems with traffic, billing & accounts receivable capabilities.

ASACA/SHIBASOKU CORP. OF AMERICA

12509 Beatrice St.
Los Angeles, CA 90066
Phones: 213-827-7144; 800-423-6347 (sales & service)
Fax: 213-306-1382
Bruce Cope, v.p.
Kathy Van Meter, sales coordinator
Manufacturer of audio & video test & measurement instruments, high resolution color monitors & video cart systems.

ATI

2210 McFarland Blvd.
Alpharetta, GA 30201
Phone: 404-475-0149
Anita Tomberlin, pres.
William B. Tomberlin, exec. v.p.
Vickie Crandell, administrative asst.
Converter repair & sales, CATV construction & consulting.

ATLAS/SOUNOOLIER

(Div. of American Trading & Production Corp.)
1859 Intertech Dr.
Fenton, MO 63026
Phone: 314-349-3110

Fax: 314-349-1251
Telex: 910-760-1650
Chuck Gushwa, dir., sales
Bud Waters, national sales mgr.
Walter Best, eastern sales mgr.
Manufacturer of commercial sound accessories including speakers, speaker baffles, microphone (floor, boom & desk) stands, stand accessories & fittings, high frequency & mid-range compression drivers for full-range & monitor loudspeaker systems; life safety equipment, electronic equipment cabinets, consoles & enclosures.

AUDICO INC.

7206 Grand Ave.
Elmwood Park, IL 60635
Phone: 708-456-0003
Fax: 708-456-0418
Telex: 4992690 AUJDCO UI
Video (Umatic, VHS, Beta & 8mm) cassette tape loader, reloader, rewinder, timer & labels; audio cassette loader, rewinder, timer & labels.

AUOI-CORO CORP.

1845 W. Hovey
Normal, IL 61761
Phone: 309-452-9461
Fax: 309-452-0893
Carl L. Martin, pres.
Tape cartridge equipment for the broadcast industry.

AUDIO ACCESSORIES INC.

Mill Street
Marlow, NH 03456
Phone: 603-446-3335
Fax: 603-446-7543
M. B. Hall, pres.
T. J. Symonds, operations mgr.
Manufacturer of telephone jacks, patch cords, audio & video jack panels & pre-wired audio patch panels.

THE AUDIO BROADCAST GROUP INC.

2342 S. Division Ave.
Grand Rapids, MI 49507
Phones: 616-452-1596; 616-452-1652; 800-999-9281
David E. Veldsma, pres.
Phyllis J. Freeman, v.p.
Broadcast equipment and custom furniture for broadcast application, including pre-wires and turnkeys.

AUDIO DEVELOPMENTS LTD.

Hall Lane, Walsall Wood
Walsall, West Midlands, WS9 9AU
England
Phone: 0543-375351
Fax: 0543-361051
Telex: 338224 AUDEV G
Antony Lovesley, chmn & sales dir.
Roger Tromans, managing dir.
John Reeves, financial dir.
Manufacturer of professional audio mixing equipment for broadcast & film.

AUDIO KINETICS UK LTD.

Kinetic Centre, Theobald St.
Borehamwood
Hertfordshire, WD6 4PJ
England
Phone: 953-8118
Fax: 953-1118
Ian Southern, pres.
Tim Harrison, area sales mgr.
Machine control synchronizers, audio console automation systems & time-code peripheral products for all aspects of production & post-production.

AUDIO PRECISION INC.

Box 2209
Beaverton, OR 97075
Phones: 503-627-0832; 800-231-7350
Fax: 503-641-8906

Telex: 283957 AUDIO UR
Robert E. Metzler, pres.
Tom Mintner, dir. of sales & mktg.
Manufacturer of audio test equipment.

AUDIO-TECHNICA U.S. INC.

1221 Commerce Dr.
Stow, OH 44224
Phone: 216-686-2600
Fax: 216-688-3752
Jon Kelly, pres.
Fred Nichols, exec. v.p.
Ken Reichel, v.p., sales
Manufacturer & distributor of audio & video microphones, stereophones & accessories.

AUDITRONICS INC.

3750 Old Getwell Rd.
Memphis, TN 38118
Phone: 901-362-1350
Telex: 533356
Wilton H. Jetton, pres.
William S. Sage, v.p., mfg.
Stroval Kendrick, sales mgr.
Audio control consoles for production, TV, audio & recording.

AUGAT COMMUNICATIONS GROUP INC.

2414 S.W. Andover St.
Box 1110
Seattle, WA 98111
Phones: 206-932-8428; 800-327-6690
Telex: 883337
Leo C. Wise, v.p., engineering
Sherwood S. Hawley, sales/applications mgr.

Sales Representatives:

CHAMBERSBURG, PA: Jerry Conn & Assoc.
Phone: 717-263-8258.

EDEN PRAIRIE, MN: A & M Communications.
Phone: 612-941-8707.

ENGLISHTOWN, NJ: D/B CATV Supply Inc.
Phone: 201-446-3612.

MARIETTA, GA: Microsat S/E Inc. Phone: 404-971-1021.

SAN PEDRO, CA: B. E. Duval Co. Phone: 213-833-0951.

RF amplifiers for CATV, SMATV and LAN; replacement electronics components; upgrade kits, power supplies, status monitoring equipment. See also listing for LRC/Vitek Electronics.

AURICON DIVISION

Bach Auricon Corp.
6950 Romaine St.
Hollywood, CA 90038
Phone: 213-462-0931
Walter Bach, pres.
Manufactures and sells TV transcription and motion picture cameras, 16mm sound-on-film, magnetic & optical, TV newsreel sound-on-film cameras, VTR kinescope recording cameras.

AURORA SYSTEMS

2230 Martin Ave.
Santa Clara, CA 95050
Phone: 408-988-2000
Fax: 408-986-0452
Telex: 62896285
W. Tom Beams, pres.
Damon Rarey, v.p., mktg.
Kevin Berry, v.p., finance
Digital videographic systems.

AUTHORIZED PARTS

208 Berg St.
Algonquin, IL 60102
Phone: 708-658-6900
Fax: 708-658-0582
Thomas W. Brannam, pres.
Donn Demarzio, account rep.

Jerry LaFountain, acct. dir., New York sales office
Converter repair parts for Jerrold, Scientific-Atlanta, Hamlin & others. Buys and sells CATV converters and line equipment.

AUTOGRAM CORP.

1500 Capital Ave.
Plano, TX 75074
Phone: 214-424-8585
Ernest T. Ankele Jr., pres.
Manufacturer of audio consoles, timers & clocks.

AUTOMATIC DEVICES CO.

2121 S. 12th St.
Allentown, PA 18103
Phone: 215-797-6000
James G. Stine, chmn.
John A. Samuels, pres.
Donald Heller, v.p.
Cyclorama tracks, studio lighting tracks.

AUTOMATION TECHNIQUES INC.

1575 North 105 East Ave.
Tulsa, OK 74116
Phone: 918-836-2584
Fax: 918-836-8281
Denise Thompson, office mgr.
Designs, manufactures & sells satellite receivers.

AUTO SAFETY HOUSE

Box 20643
Phoenix, AZ 85036
Phone: 602-269-9721
Fax: 602-278-3916
Harry Amster, pres.
Kirk Amster, v.p.
Phil Polizzato, mgr.
Distributor of cranes, aerial lifts & hydraulic lift gates.

AVA ELECTRONICS CORP.

4000 Bridge St.
Drexel Hill, PA 19026
Phone: 215-284-2500
Fax: 215-259-8379
Mario Rafalin, pres.
Michael H. Shore, v.p., sales & mktg.
Martin Bisk, mgr., distributor sales
William McKinley, mgr., OEM sales
Manufacturer of coaxial connectors, adapters, cable assemblies.

AVANTEK INC.

(Telecommunications Div.)
481 Cottonwood Dr.
Milpitas, CA 95035-7492
Phone: 408-432-3080
Fax: 408-954-0633
TWX: 910-338-2206
E. Oran Brigham, pres.
Erik Van der Kaay, v.p.
Pete Manno, dir., sales & mktg.
Satellite video receiving systems, integrated LNA/downconverters, line drive amplifiers, GAs FET LNAs, power dividers, low noise CARS band amplifiers.

AVCOM OF VIRGINIA INC.

500 Southlake Blvd.
Richmond, VA 23236
Phone: 804-794-2500
Fax: 804-794-8284
R. Andrew Hatfield, pres.
Peter J. Gaglio, v.p., operations
Charlie Odom, sales & advertising mgr.
Manufactures spectrum analyzers, test equipment, cable quality satellite receivers, microwave distribution equipment, 3.7-4.2 GHz splitters & isolators, microwave down converters, cable & accessories.

AVS LTD.

Venture House
Davies Rd.
Chessington, Surrey, KT9 1TT

England
Phone: 01-391-5678
Fax: 01-391-5409
Telex: 267439 AVS G
David Beanland, dir.

U.S. Distribution:
NORTHVALE, NJ 07647: AF Associates Inc.,
100 Stonehurst Court. David Tasker, area mgr.
Designs & manufactures full-range of high
quality standards converters for all areas of
the television industry.

AVSC INC.
1880 Embarcadero Rd.
Palo Alto, CA 94303
Phone: 415-493-3814
Veldon Leverich, pres.
Manufacturer of audio replacement heads for
professional recorders & bulk tape
degaussers. Service/overhaul on audio &
video recorders & head stocks.

BACKGROUND ENGINEERS INC.
1213 Flower St.
Glendale, CA 91201
Phone: 818-500-0454
Fax: 818-500-8913
W. S. Tillisch, pres.
Dan Roman, mgr., video screens
Leases & sells large screen film & video pro-
jection equipment & screens.

BAF COMMUNICATIONS CORP.
16 Bourbon St.
Peabody, MA 01960
Phones: 508-535-1969; 800-633-8223
Fax: 508-535-1441
Charles G. Angelakis, pres. & chief exec.
officer
Robert C. King, v.p., mktg. & sales
James Vautrot, v.p. & gen. mgr., satellite
services
Peter Zawistowski, chief engineer
Manufacturer of mobile satellite uplinks, ENG
and EFP trucks, mobile radio studios, earth
stations, transmitting and receiving equip-
ment. Satellite time brokers.

BAKER EQUIPMENT ENGINEERING CO.
8811 Maislin Dr.
Tampa, FL 33637-9402
Phone: 813-985-0910
Fax: 813-988-9392
Nevin Toner, mgr.
Manufacturer of utility equipment.

BALD MOUNTAIN LAB
230 Bellevue Rd.
Troy, NY 12180
Phone: 518-279-9753
Robert S. Henry, owner
Two-tone EBS systems, audio step
generators, digital decibel meters.

BALLANTYNE OF OMAHA
(Strong International)
4350 McKinley St.
Omaha, NE 68112
Phone: 402-453-4444
Fax: 402-453-7238
Telex: 484481
Ron Echtenkamp, pres.
John P. Wilmers, v.p.
Xenon light sources, followspots & projection
systems.

**B & K PRECISION/MAXTEC INTERNA-
TIONAL CORP.**
6470 W. Cortland St.
Chicago, IL 60635
Phone: 312-889-1448
Fax: 312-794-9740
Telex: 210017/DYNCOUR
Bob M. Tyler, pres.
Joe Jaroszewski, pres., international div.
Richard Polak, dir. of sales
John Kong, dir. of mktg.

Digital & analog oscilloscopes, VTVM, LCR
meters, MTS TV stereo generator, signal
generators, NTSC color bar generators, col-
or pattern generators, digital & analog
multimeters, frequency counters, transistor
testers, function generators, logic probe &
power supplies, audio, video & telephone test
instruments, signal level meters, TV con-
verters/modulators & IC testers.

BARBERVISION INC.
9148 Exposition Blvd.
Los Angeles, CA 90034
Phone: 213-280-0360
Fax: 213-280-0367
Douglas Cooper, pres.
Ray Hannon, dir. of sales & mktg.
Boom sales, rentals & leasing.

BARCO VIDEO & COMMUNICATIONS
Th. Sevenslaan 106
8500 Kortryk
Belgium
Phone: 56-233-211
Fax: 56-200418
Telex: 85842 BARIND B
Hugo Vandamme, pres.
Joost Ver Brugge, v.p.
Filip de Geijter, product mgr., video
Jos Vancoppennolle, product mgr., cable &
satellite
Broadcast, cable & satellite equipment.

BARDWELL & McALISTER INC.
2621 Empire Ave.
Box 7748
Burbank, CA 91510-7748
Phones: 213-849-5533; 818-843-6821
Bruce Belcher, v.p., mktg.
Sharon Evans, customer service mgr.
Manufacturer & distributor of a complete
range of lighting equipment, grip equipment &
accessories.

BARRETT ASSOCIATES INC.
3205 Production Ave.
Oceanside, CA 92054
Phones: 619-433-5600; 800-748-5553
Fax: 619-433-1590
W. Barrett Mayer, pres.
Derri Stanley, v.p.
Ernie Belanger, mgr., domestic sales
Michael Cruz, mgr., export sales
Broadcast equipment distribution sales & ser-
vice; reconditioned equipment.

BASYS INTERNATIONAL LTD.
Langley Business Centre
11-49 Station Rd.
Langley Slough SL3 8YU
England
Phone: 0753-583333
Fax: 0753-581559
Telex: 849778 BASYS G
David Lyon, pres.
David Simmons, gen. mgr.
Alan Wickett, sales & mktg. mgr.
Adrian Scott, sales & special projects mgr.
Supplier of automated broadcast newsroom
& production systems including archiving,
studio interface & station management. Of-
fices in California, New York, Atlanta &
Sydney, Australia.

BCS
4525 Valerio St.
Burbank, CA 91505
Phone: 818-845-7000
Fax: 818-845-9483
Lou Claude, pres.
Joel Kanter, v.p.
Buys, consigns, sells & services broadcast
& industrial video equipment.

BEAVERONICS INC.
8 Haven Ave.
Port Washington, NY 11050
Phone: 516-883-4414

Robert G. Striker, pres.
John Busharis, v.p., mktg.
Video switchers, master clock systems &
timers.

**BELAR ELECTRONICS LABORATORY
INC.**
119 Lancaster Ave.
Box 76
Devon, PA 19333
Phone: 215-687-5550
Fax: 215-687-2686
Arno M. Meyer, pres. & sales rep.
Lynd S. Meyer, advertising mgr.
Evelyn Steinmeling, sales rep.
Judy Falcone, sales rep.
Manufacturer of modulation & frequency
monitors for AM, FM & TV.

BELDEN ELECTRONIC WIRE & CABLE
Box 1980
Richmond, IN 47375
Phone: 317-983-5200
Fax: 317-983-5294
TWX: 810-345-1393
Roger Cornett, pres.
Bill Donahoe, gen. sales mgr.
John Valentine, dir., mktg.
Manufactures a full line of electronic wire &
cable for cable & television equipment in-
cluding coax, twinax & triax cables & fiber
optics.

BENCHER INC.
333 W. Lake St.
Chicago, IL 60606
Phone: 312-263-1808
Fax: 312-263-3750
Jere Benedict, pres.
Bob Locher, v.p.
Todd Zimmerman, advertising dir.
Manufactures copystands for photographic,
A/V, video, computer graphics and seminar
users.

BENCHMARK MEDIA SYSTEMS
3817 Brewerton Rd.
North Syracuse, NY 13212
Phones: 315-452-0400; 800-262-4675
Fax: 315-452-0691
Allen H. Burdick, pres.
Albert M. Beckery, sales
Audio processing & distribution electronics
manufacturer.

BENNER-NAWMAN INC.
3070 Bay Vista Court
Benicia, CA 94533
Phone: 707-746-0500
Fax: 707-745-0681
TWX: 510-745-5005
Edward R. Kientz, pres.
Mel R. Kientz, v.p.
P. A. Richards, treas.
Frank Reilly, national sales mgr.
Manufacturer of interior & exterior terminal
service boxes, cable cutters & specialty tools.

**BERKELEY VARITRONICS SYSTEMS
INC.**
133 Fleming St.
Piscataway, NJ 08854
Phone: 201-752-7775
Gary Schober, pres.
Eileen H. Schober, exec. dir.
Designs & manufactures computerized pay-
per-view monitoring system for MATV/CATV
& TV scrambling systems. Contract design &
consultant engineering, evaluations &
analysis of SMATV, CATV & MATV for com-
munities, franchises & refranchises.

CHARLES BESELER CO.
1600 Lower Rd.
Linden, NJ 07036
Phone: 201-862-7999
Fax: 201-862-2464

Telex: 219485
Ian Brightman, pres.
Jonathan Myers, business mgr.
Manufacturer of photographic and graphic
arts equipment.

BESTWEST GRIP & LIGHTING INC.
3487 West 2100 South
Suite 112
Salt Lake City, UT 84119
Phone: 801-973-3353
Fax: 801-973-3297
George Hatch, pres.
Jeffrey Hatch, v.p.
Jeffrey Anderson, gen. mgr.
Denis Hopkinson, sales & mktg. dir.
Motion picture & television production equip-
ment rental & sales; motion picture & televi-
sion producer services.

BETA TECH COMMUNICATIONS INC.
4813 N. 27th Ave.
Phoenix, AZ 85017
Phone: 602-242-3212
Jim Monroe, pres.
Repair & maintenance of CATV, MATV,
SMATV, MDS, test & headend equipment;
sale of used CATV equipment.

BEYER DYNAMIC INC.
5-05 Burns Ave.
Hicksville, NY 11801
Phone: 516-935-8000
Fax: 516-935-8018
Fred Beyer, pres.
Klaus Wischgoll, v.p.
Paul Murphy, v.p.
Mike Solomon, mktg. mgr.
Bruce Follett, service mgr.
Manufactures, distributes & services broad-
cast microphones, headsets, monitoring
headphones & related accessories for studio,
ENG/EFP news, sports, music & variety show
entertainment.

BHP INC.
1800 Winnemac Ave.
Chicago, IL 60640-2662
Phone: 312-989-2140
Fax: 312-989-2144
Telex: 650-226-1115
John M. Ehrenberg, pres.
George W. Darrell, v.p.
Bruce A. Rady, pres., editing systems div.
Manufactures, sells & services motion pic-
ture film printers & video tape editing
systems.

BIDDLE INSTRUMENTS
510 Township Line Rd.
Blue Bell, PA 19422
Phones: 215-646-9200; 800-366-5543
J. C. Beckett, advertising mgr.
Manufacturers of electrical testing & preci-
sion measuring instruments.

BIGGER THAN LIFE INC.
1327 Fayette St.
El Cajon, CA 92020
Phones: 619-449-9988; 800-383-9980
Fax: 619-449-8299
Richard T. Dickson, pres.
Mark Bachman, chief exec. officer
Ann M. Wawer, vice chmn.
Connie Clark, mktg. mgr.
Manufacturer of giant cold-air inflatable
replicas, helium balloons, station logos/call
letters and three-dimensional billboards.

BIRD ELECTRONIC CORP.
30303 Aurora Rd.
Cleveland (Solon), OH 44139
Phone: 216-248-1200
Fax: 216-248-5426
TWX: 706898
J. Conway, pres.
Bruce Bird, exec. v.p.

Manufacturers & Suppliers

W. L. Yochum, v.p., sales & mktg.
W. F. Kail, dir., domestic sales
T. Holt, dir., engineering
Manufacturer of instruments & components for RF power measurement, 2-mw to 250-kw wattmeters, 2-w to 80-kw UHF & VHF loads & attenuators, RF power & VSWR monitors, high power coaxial filters, couplers & filter-couplers, coax switches, R F power sensors for transmitters, digital RF calorimeters.

BIW CABLE SYSTEMS INC.

500 Tesconi Circle
Santa Rosa, CA 95401
Phone: 707-523-2300
Fax: 707-523-3567
Telex: 33-0457
Manufacturers of camera & VTR cables & assemblies, triax cables, connectors & fiber optic cables. Repairs for cables & assemblies.

BLONDER-TONGUE LABORATORIES INC.

One Jake Brown Rd.
Old Bridge, NJ 08857
Phone: 201-679-4000
Fax: 201-679-4353
James A. Luksch, pres.
Robert J. Palle, exec. v.p.
Daniel J. Altieri, v.p.
Ted Dzdzienicki, mgr., advertising services
TV signal distribution equipment, custom CATV headends, modulators, signal processors, preamplifiers & antennas.

BOGEN PHOTO CORP.

565 E. Crescent Ave.
Box 506
Ramsey, NJ 07446-0506
Phone: 201-818-9500
Susan Bogen, pres.
Bruce Landau, sales mgr.
Distributor of tripods, fluid heads, dollies, light stands, quartz lighting, clamps & accessories.

BOGNER BROADCAST EQUIPMENT CO.

603 Cantique Rock Rd.
Westbury, NY 11590
Phone: 516-997-7800
Fax: 516-997-7721
Leonard H. King, pres.
Richard D. Bogner, technical dir.
Robert Piano, project mgr.
Carol Hamilton, sales & mktg.
Manufacturer of directional & omnidirectional, horizontally & circularly polarized TV transmitting antennas for VHF, UHF, MDS, MMDS & ITFS.

BOONTON ELECTRONICS CORP.

791 Rte. 10
Randolph, NJ 07869
Phone: 201-584-1077
Fax: 201-584-3037
TWX: 710-986-8215
J. Gillespie, pres.
David Jenkins, product mktg. mgr.
Manufacturer of audio & RF test equipment.

LARRY BORSON CO.

951 S. Cypress
Unit J
La Habra, CA 90631
Phones: 213-697-6852; 714-879-1335
Larry Borson, pres.
Distributor of aerial construction supplies; cable lasher repair service.

ROBERT BOSCH CORP.—See Bts Broadcast Television Systems Inc.

BRADPTS

1023 State St.
Box 739
Schenectady, NY 12301
Phones: 518-382-8000; 800-382-2723

Fax: 518-382-8452
Telex: 650-262-1964 (WUI)
James Coates, pres. & chief operating officer
Robert Price, sr. v.p.
Jeff Hamilton, exec. v.p.

Branch Facilities:

ARVADA, CO 80002: 4941 Allison St., Suite 11. Phones: 303-423-7080; 800-624-7289; 800-331-3219.

BLOOMINGTON, IN 47401: 5233 South Hwy. 37. Phones: 812-824-9331; 800-999-2723. Fax: 812-824-2848.

CHEROKEE, NC 28719: Hwy. 19, Old Socco Rd. Phone: 704-497-3314. Fax: 704-497-5459.

FENTON, MI 48430: 112 E. Ellen St. Phone: 313-750-9341. Fax: 313-750-9887.

LONGVIEW, TX 75601: 110 Mapac Rd. Phones: 214-753-4334; 800-443-8522.

SEATTLE, WA 98148: 1250 S. 192nd St. Phones: 206-244-5770; 206-244-4938.

TAMPA, FL 33610: 5906 Breckenridge Pkwy., Suite A. Phones: 813-623-1721; 800-759-2288. Fax: 813-621-6617.

VENTURA, CA 93003: 4147 Transport St. Phones: 805-644-2598; 800-284-2787. Fax: 805-644-5306.

WEST COLUMBIA, SC 29169: 1255 Boston Ave. Phone: 803-794-3910. Fax: 803-739-0780.

Sells new & used converters & line equipment. Repairs converters & line equipment. Sells parts for converters.

W. H. BRADY CO.

2221 W. Camden Rd.
Box 2131
Milwaukee, WI 53201
Phones: 414-351-6630; 800-537-8791
Matt Williamson, national sales mgr.
Debbie Hogate, mktg. mgr.
Wire & cable identification systems including adhesive labels, identification sleeves, software for personal computers & stand alone label printers.

BRAND-REX CORP.

1600 W. Main St.
Willimantic, CT 06226-1128
Phone: 203-456-8000
Fax: 203-423-9376
Ronald Filius, pres.
Manufacturer & distributor of cable assemblies, connectors & fiber optic cable.

WALTER BREWER CORP.

International Towers, Suite 501
5200 S. Yale
Tulsa, OK 74153-0746
Phone: 918-493-7323
Fax: 918-491-9817
Walter S. Brewer, pres.
Robert C. Boltinghouse Jr., v.p., sales
Julie A. Brewer, secy.-treas.
Larry A. Johnson, product quality assurance
Lori J. Ensign, sales asst., system designer
Lighting, studio & remote facilities design & installation services. Distributor of lighting & grip equipment. Manufacturer of 14- & 18-inch focusing scoops, floor-operated telescoping & pole hanger light lifts, softlights, lamp holders, portable & studio power distribution, grid hardware, cyclorama & background curtain systems, fiberglass ground rows & studio ladders. Lighting consultation available.

BROADCAST AUDIO CORP.

11306 Sunco Dr.
Rancho Cordova, CA 95742
Phone: 916-635-1048

Fax: 916-638-0512
John M. Fernandez, pres.
David W. Evans, v.p. & chief exec. officer
Manufacturer of audio consoles and accessory amplifiers for radio & TV stations.

BROADCAST AUTOMATION INC.

4125 Keller Springs
Suite 122
Dallas, TX 75244
Phones: 214-380-6800; 800-336-8004
Fax: 214-380-0823
Earl R. Bullock, pres.
Steve Walker, operations mgr.
Remanufacturer and manufacturer of radio broadcast automation systems, sequencers & related audio products.

BROADCAST ELECTRONICS INC.

4100 N. 24th St.
Quincy, IL 62305-3606
Phone: 217-224-9600
Fax: 217-224-9607
Telex: 250142
Lawrence J. Cervon, pres.
Curtis I. Kring, v.p., mktg.
Bill Harland, RF sales mgr.
Bob Arnold, audio sales mgr.
Manufacturer of single & multiple deck audio cartridge machines; 12 to 24 channel on-air modular FM broadcast transmitters from 50 watts to 35KW; AM C-Quam stereo exciters; TV stereo (MTS) generators; audio mixing consoles; 4, 5, 8 & 10 channel mono or stereo rotary attenuator audio consoles; microprocessor control program automation systems.

BROADCAST MICROWAVE SERVICES INC.

7322 Convoy Court
San Diego, CA 92111
Phone: 619-560-8601
Fax: 619-560-1637
Jeff R. Harding, mktg. dir.
Manufacturer of microwave receivers, transmitters & antenna systems.

BROADCAST SUPPLY WEST

7012 27th St. W
Tacoma, WA 98466
Phones: 206-565-2301; 800-426-8434
Fax: 206-565-8114
Bernice McCullough, pres.
Pat Medved, v.p., sales
Tim Schwieger, v.p., mktg.
Full service broadcast audio distributor featuring professional audio products from over 200 manufacturers.

BROADCAST VIDEO SYSTEMS LTD.

40 W. Wilmot St.
Richmond Hill, Ont. L4B 1H8
Canada
Phone: 416-764-1584
Fax: 416-764-7438
Bert Verwey, pres.
Paul Greenhalgh, v.p.
Jill Verwey, mktg.
Manufacturer of peripheral video products, downstream keyers, safe area generators, video delay lines & filters.

BROOKS PRODUCTS INC.

Box 4488
El Monte, CA 91734
Phone: 818-443-3017
Fax: 714-350-0859
Fred Heitman, pres.
Precast concrete & plastic specialties, meter & valve boxes, electrical pull & CATV boxes, manholes, vaults.

BRUEL & KJAER INSTRUMENTS INC.

185 Forest St.
Marlboro, MA 01752
Phone: 508-481-7000

Fax: 508-485-0519
Telex: 710-347-1187
Julie Pelz, advertising mgr. Branch Offices: Arizona, California, Colorado, Georgia, Illinois, Maryland, Massachusetts, Michigan, New Jersey, Ohio & Texas.
Manufactures, distributes & repairs precision sound level meters, studio microphones, electro acoustic measurement equipment, data analysis instrumentation.

BRYSTONVERMONT LTD.

Pro Division
979 Franklin Lane
Maple Glen, PA 19002
Phones: 215-628-4255; 800-673-7899
John Day Russell, pres.
Brian W. Russell, pres., Bryston Ltd.
Christopher Russell, v.p., Bryston Ltd.
James Tanner, v.p., Bryston Ltd.
Martin Bartlestone, v.p., pro division
Professional amplifiers & preamplifiers for studio & broadcast purposes. U.S. distributor for Bryston Ltd., Ontario, Canada.

BSM BROADCAST SYSTEMS INC.

Box 19007
Spokane, WA 99219
Phone: 509-838-0110
Fax: 509-624-2941
Telex: 510-601-3419
Leon Skidmore, gen. mgr. & dir., engineering
Marceen Zappone, mgr., sales & mktg.
Audio & video routing switches & distribution amplifiers.

BTS BROADCAST TELEVISION SYSTEMS INC.

(A joint company of Bosch and Philips)
2300 South 2300 West
Salt Lake City, UT 84119
Phone: 801-972-8000
Fax: 801-972-6304
TWX: 6295 4644
Mike D'Amore, v.p., sales
Laura Robinson, v.p., finance
Al Jensen, mgr., mktg. communications
Bob Wilkins, dir., supply center

Sales & Service:

MAHWAH, NJ 07430: 900 Corporate Dr. Phone: 201-529-5843. Telex: 023-376-2558. Fax: 201-529-5843. Larry Riddle, national sales mgr.; John Giove, national service mgr.; Stephanie Bailin, sales; Jeff Clarine, sales; Ron Ferguson, sales; Michael Hartt, sales; Bruce Laughlin, sales; Tom Lorenzen, sales; Tony Magliocco, sales; Martin McGreevy, sales; Colin Parkhill, sales; Ken Rodgers, sales; Alan Schoenberg, sales; Steve Sedoff, sales; Jim Skupien, sales

STAMFORD, CT 06902: 3544 Holly Pond Plaza, 1281 E. Main St. Phone: 203-956-7000. TWX: 701-474-3346. Telex: 6819035. Fax: 203-327-6175. Thomas Hindle, mgr., graphics mktg.
Manufacturer & distributor of broadcast studio, field & ENG cameras, recorders, camcorders; telecine equipment, graphic animation systems, video switchers, routing switchers, color monitors, video signal enhancement equipment & sync pulse generators; character generators & studio systems.

BUDCO

Box 3065
Tulsa, OK 74101
Phones: 918-252-3420; 800-331-2246
Fax: 918-252-1997
D. Nicholas Allen, pres.
David L. Allen, sales mgr.
Jean Mortimer, mktg. coordinator
Steve Allen, sales rep.
Distributor of taplocks, single digit tags, panel tags, marking & identification products & security seals.

BURK TECHNOLOGY

7 Lomar Dr.
Pepperell, MA 01463
Phone: 508-433-8877
Fax: 508-433-8981
Peter Burk, pres.
Transmitter remote control equipment.

BURLINGTON AUDIO/VIDEO TAPES INC.

106 Mott St.
Oceanside, NY 11572
Phones: 516-678-4414; 800-331-3191
Fax: 516-678-8959
Ruth Schwartz, pres.
Rudy Schwartz, v.p.
Jan Schwartz, sales & purchasing
Distributor of audio & video tapes, empty reels & boxes, carts & cassettes, accessories.

CABLE CONVERTER SERVICES CORP.

54 E. Market St.
Box 407
Spencer, IN 47460
Phone: 812-829-4833
Fax: 812-829-4835
John Wright, pres.
William Ludwig, national sales mgr.
Ann McGee, sr. account exec.
Kimberly Traucin, account exec.
Tony Emmons, mktg. dir.
Buys, repairs, reconditions & sells cable converters & line equipment. Manufacturer of custom test/diagnostic equipment.

CABLE LINK INC.

280 Cozzins St.
Columbus, OH 43215
Phone: 614-221-3131
Fax: 614-222-0581
E. Jack Davis, pres.
Bill Holehouse, v.p., sales
E. Charles Hanchett, v.p., engineering
Quin Williams, v.p., production
Supplier of new and remanufactured cable TV equipment. Sales, remanufactures & purchases of addressable & non-addressable converters; distribution electronics, headend equipment, passives, traps, converter parts; character generators. CAD engineering and strand mapping.

CABLE-LOCK CONNECTORS LTD.

4272 Weston Rd.
Weston, Ont. M9L 1W9
Canada
Phone: 416-741-7678
Fax: 416-741-3689
Telex: 06-986766 TOR
Carl Watzeck, pres.
Elda Zeni, v.p.
Coaxial connectors & accessories for cable TV, MATV, TV & LAN.

★ CABLE SERVICES CO. INC.

2113 Marydale Ave.
Williamsport, PA 17701-1498
Phones: 717-323-8518; 800-326-9444
Fax: 717-322-5373
John B. Roskowski, pres.
George Ferguson, v.p., sales
Bob Brantlinger, dir., mktg.
John M. Roskowski, v.p., construction
Full line CATV distributor & complete turnkey CATV construction (aerial & underground). Strand mapping, system design, field engineering & repair services.

CABLE SPINNING EQUIPMENT CO.

100 W. Central
Box 308
New London, MN 56273
Phones: 612-354-2081; 800-428-9267
Fax: 612-354-2083
Telex: 852854 New London UD
Curt Sampson, pres.

John Innes, product mgr., sales & mktg.
Manufactures complete line of products for CATV & telephone construction industries including lashers, tools, wire; repair services.

CABLE TECHNOLOGIES INTERNATIONAL INC.

1051 County Line Rd.
Suite 107
Huntingdon Valley, PA 19006
Phone: 215-953-0100
Fax: 215-322-6127
Paul E. (Pete) Morse Jr., pres.
Diane Bachman, account exec.
Carol M. Ritchie, account exec.
Joan Wixted, account exec.
New & refurbished subscriber products; new handhelds & marketing services including telemarketing, direct mail, market research, consulting & software development.

CABLETEK

Subsidiary of First Data Resources
Box 11908-1908
Lexington, KY 40578
Phone: 606-259-1366
Jay Oxtan, chief operating officer, FDR cable
James Perkins, v.p., subsidiary operations, FDR cable
Computer service for the CATV industry. On site computers & remote service, including on-line & remote batch systems.

CABLETEK CENTER PRODUCTS INC.

850 Taylor St.
Elyria, OH 44035
Phones: 216-365-3889; 216-365-2487;
800-562-9378
Fax: 216-322-0321
Stan Leonowich, pres.
Lynn Bailey, v.p.
Tim Reilly, gen. mgr.
Janet Hooper, sales
Kathy Rahrig, office mgr.
Manufacturer & distributor of protection & security installation products; interior & exterior molding duct & fittings; residential, apartment & aerial security enclosures; coring tools, cable markers & accessories; custom manufacturing.

CABLETENNA CORP.

401 Spotswood-Englishtown Rd.
Spotswood, NJ 08884-1900
Phones: 201-251-7733; 800-468-6452
Fax: 201-251-6903
C. I. Chang, pres.
Paul Libby, operations mgr.
Manufactures & services passive devices, 500 MHz multitaps, block converters & 75-channel infrared wireless remote converters.

CABLEWAVE SYSTEMS

(Div. of Celwave Systems Inc.)
60 Dodge Ave.
North Haven, CT 06473
Phone: 203-239-3311
Fax: 203-239-3796
Telex: 681-3343
TWX: 710-465-0244
George Gigas, pres.
Al Criscuolo, mgr., mktg.
William P. Meola, national sales mgr.
Manufacturer of transmission line & elliptical waveguide, parabolic antennas, RF connectors, mounting hardware & pressurization equipment.

CADCO INC.

2405 S. Shiloh Rd.
Garland, TX 75041
Phones: 214-271-3651; 800-877-2288
Fax: 214-271-3654
Joseph P. Driscoll, chmn.
William T. Barnhart Jr., pres.
Clayton McIntire, v.p.



Construction/Equipment Supply/Engineering/Drafting/Repair

Cable Services Company/Inc.

2113 Marydale Ave., Williamsport, PA 17701
Nationwide: 800-326-9444 • Fax: 717-322-5373

Jeanette Magee, v.p.
Bill Smith, v.p., mktg.
Manufacturers of complete CATV headends including turnkey headends & custom antenna design, stereo encoders, demodulators, fixed channel & frequency agile processors & modulators; cable equipment for hotels, motels, hospitals & apartments; emergency warning systems, LAN broadband translators & modulators.

CALZONE CASE CO.

225 Black Rock Ave.
Bridgeport, CT 06605-1204
Phone: 203-367-5766
Fax: 203-336-4406
Joseph E. Calzone III, pres.
Vincent J. Calzone, v.p., sales
Thomas M. Mackno, product engineer
Manufacturer of transport cases for light- to heavy-duty applications.

CAM INDUSTRIES

215 Philadelphia St.
Box 227
Hanover, PA 17331
Phone: 717-637-5988
Fax: 717-637-9329
Telex: 840470 CAM HNVV
C. A. McGough Jr., pres.
C. A. McGough III, v.p.
A. J. McLaughlin, advertising
Manufacturer & distributor of truck-mounted aerial ladders.

CAMBRIDGE PRODUCTS

(Div. of TRIDEX)
244 Woodland Ave.
Bloomfield, CT 06002
Phone: 203-243-1761
Fax: 203-242-7006
Irv Seaman, pres.
Richard Seaman, v.p.
Complete line of coaxial connectors.

THE CAMERA MART INC.

456 W. 55th St.
New York, NY 10019
Phone: 212-757-6977
Fax: 212-582-2498
Telex: 275619
Samuel Hyman, pres.
Paul Meistrich, first exec. v.p.
Shimon Ben-Dor, exec. v.p.
Jeffrey A. Wohl, exec. v.p.
Herbert Browning, v.p.
Ruth Gitto, mktg./advertising mgr.
Ana Sagastegui, mgr., international sales div.
Jean Yacobelis, broadcast sales mgr.

Branch Offices:

BURBANK, CA 91506: 1900 Burbank Blvd.
Phone: 818-843-6644. Fax: 818-843-2478.
John Duggin, western regional mgr.

EVANSVILLE, IN 47715: 825 Royal Ave.
Phone: 812-476-6327. Joe Julian, midwestern regional mgr.

LAS VEGAS, NV 89121: 3553 Regents Court.
Phone: 702-435-9234. Fax: 702-451-3229.
Alan Kartes, sales mgr., southwest region.

LIVERPOOL, NY 13088: 116 Salina St. Phone: 315-457-3703. Fax: 315-457-3795. Dean Leeson, video sales engineer.

MIAMI, FL 33122: 8200 NW 27th St. Phone: 305-591-8118. Fax: 305-591-8880. Ana Maria Sagastegui, international sales mgr.
Sales, service & rental of broadcast quality industrial & support equipment.

CANARE CABLE INC.

511 5th St.
Unit G
San Fernando, CA 91340
Phone: 818-365-2446
Fax: 818-365-0479
K. Kowamoto, pres.
Barry Brenner, gen. mgr.
Manufacturers of professional cable connectors & cable snake systems for use in audio, video, music & industrial applications.

CANON U.S.A. INC.

Broadcast Equipment Div.
610 Palisade Ave.
Englewood Cliffs, NJ 07632
Phone: 201-816-2900
Fax: 201-816-9702
Hideharu Takemoto, pres.
Jack Keyes, sr. v.p. & gen. mgr.
Mike Momosawa, national sales administration mgr.
Bob Low, national sales mgr., New York
Louis Bobroff, regional sales mgr., central
Gordon Tubbs, regional sales mgr., eastern
Thomas Bender, regional sales mgr., western
Manufacturer of zoom lenses, tripods & cam heads with camera pedestals for professional television.

CARLTON INTERNATIONAL MANUFACTURING CORP.

1509 Central Park Dr.
Hurst, TX 76053
Phones: 817-284-5144; 800-255-9311
Carlton Williamson, pres.
Carla Miller, v.p.
Dan Beer, mktg. dir.
Judy Williamson, treas.
Manufacturer of horizontal earth boring systems, bits, reamers, boring guides, PVC pullers, swivels, water adapters & instructional video tape.

CAROL CABLE CO.

249 Roosevelt Ave.
Pawtucket, RI 02860
Phone: 401-728-7000
Fax: 401-724-3446
Telex: 92-7750
Samuel W. Perelman, pres.
Bob Snyder, sr. v.p.
Kenneth A. McAllister, group v.p., sales and mktg.
Mike J. Cunningham, asst. v.p., marketing
Alan Souza, product mgr.
Manufactures multi-conductor shielded/unshielded audio, communication & computer cable.

CARSON INDUSTRIES INC.

1925 A St.
La Verne, CA 91750
Phone: 714-596-1988
Fax: 714-593-3265
Jenny Stewart, customer service
John Wurst, product development mgr.
Manufacturer & distributor of structural plastic molders & plastic underground flush-mount boxes used for taps, amplifiers, splits,

Manufacturers & Suppliers

splices, line extenders & street crossings; lightweight, various sizes.

JJ CASE

700 State St.
Racine, WI 53404
Phone: 414-636-6011
Telex: 28-4425
Wayne Weeks, supervisor, advertising administration
Manufacturer & marketer of cable burial & construction equipment.

CATEL TELECOMMUNICATIONS

4050 Technology Place
Fremont, CA 94537
Phone: 415-659-8988
TWX: 910-338-2263; 800-225-4046
James Hood, pres.
Rick Green, v.p., sales & mktg.
Mircho Davidov, engineering
Corinne Sharp, mktg. services
Manufacturer of multichannel FDM, bi-directional single mode fiber optic systems; FM stereo processing systems with both agile modulator & off-air processors; stereo TV transmission systems with stereo generator, modulator & processors; PC controlled head-end modulator systems; demodulators.

CATERPILLAR TRACTOR CO.

(Engine Div.)
100 N.E. Adams
Peoria, IL 61629
Phone: 309-675-1000
Fax: 309-578-4400
Bill Miller, mgr., engine div. sales dept.
Diesel & natural gas generator sets for stand-by or prime power.

CATV SERVICES INC.

2211 Warm Springs Court
Fremont, CA 94539
Phones: 415-651-4331; 800-223-3152 (CA); 800-227-1200 (outside CA)
Fax: 415-651-8545
Richard C. Richmond, pres.
Steve Yerdon, regional sales mgr.
Bob Beall, regional sales mgr.
Nick Kapusta, regional sales engineer
Distributor & manufacturers' representative for new & used CATV & pay TV equipment including CATV test equipment, amplifiers, cable, conduit, pedestals, connectors & passives. Buys, sells & repairs CATV equipment.

CAVECO EQUIPMENT LTD.

10-1121 Bellamy Rd. N
Toronto, Ont. M1H 3B9
Canada
Phone: 416-438-6230
Fax: 416-438-1065
Jim Smith, pres.
Chris Wareham, gen. mgr.
Pierre Vallee, sales mgr., Quebec
Distributor of broadcast & cable TV equipment.

DWIGHT CAVENDISH CO.

2117 Chestnut Ave.
Wilmette, IL 60091
Phone: 312-256-0937
Fax: 312-256-9014
Marshall A. Ruehrdanz, agent

Warehouse & service center:

CHICAGO, IL 60645: 6444 N. Ridgeway Ave.
Phone: 708-673-0937. Fax: 708-673-1389.
Manufacturer of video cassette duplicators & accessories.

CCA ELECTRONICS

360 Bohannon Rd.
Box 426
Fairburn, GA 30213
Phone: 404-964-3530

C-128

Fax: 404-964-2222
Ron Baker, pres.
Manufacturer & distributor of radio transmitters.

★ C-COR ELECTRONICS INC.

60 Decibel Rd.
State College, PA 16801
Phones: 814-238-2461; 800-233-2267 (outside PA); 800-356-5090 (PA)
Fax: 814-238-4065
Richard E. Perry, pres.
Jack B. Andrews, v.p., finance
Jim Wonn, v.p., sales & mktg.
John A. Hastings, dir., sales
Richard C. Taylor, national sales mgr., CATV
Robert Beaurty, dir., mktg.

National Accounts Office:

DENVER: 5299 DTC Blvd., Suite 528,
Englewood, CO 80111. Phones: 303-694-1584; 303-694-1586. Dan Traylor, national accounts mgr.

Regional Sales Offices:

SOUTHEAST: 4967 Thornwood Trace, Acworth, GA 30101. Phone: 404-928-6922. Michael Crofts.

NORTHCENTRAL: 3404 Allendale Dr., Bloomington, IN 47401. Phone: 812-334-2661. Robert Freedlund.

SOUTHWEST: 7850 El Paseo Grande, La Jolla, CA 92037. Phone: 619-454-0343. Tom Harbourne.

NORTHEAST: RD No. 1, Box 392, Palmyra, PA 17078. Phone: 717-469-7285. Lee Stump.

MID-ATLANTIC: 509 Burgess St., Philadelphia, PA 19116. Phone: 215-934-5654. Fred Kummer.

SOUTHCENTRAL: 555 Republic Dr., No. 200, Plano, TX 75074. Phone: 214-423-1509. Jim Rushing.

NORTHWEST: 21636 S.E. 35th St., Issaquah, WA 98027. Phone: 206-391-6826. Tom Gingrich.

CANADA: Unit 377, 377 MacKenzie Ave., Ajax, Ont. L1S 2G2. Phones: 416-427-0366; 416-428-0927.
Broadband distribution equipment for cable systems.

CCTV CORP.

315 Hudson St.
New York, NY 10013
Phones: 212-989-4433; 800-221-2240
Fax: 212-463-9758
Telex: 426 471
Harry Lefkowitz, chmn.
Stephen Lefkowitz, pres.
Gary Perlin, sales mgr.

WASHINGTON, DC: 4217 Isbell St., Silver Spring, MD 20906. Phone: 301-949-0124. Telex: 42-6471.
Manufacturer of closed-circuit TV cameras, monitors & accessories.

CECO COMMUNICATIONS INC.

2115 Ave. X
Brooklyn, NY 11235
Phones: 718-646-6300; 800-221-0860
Fax: 718-692-5350
Telex: 235125
Lewis Levenson, v.p.
Hugh Mullins, bcstg. mgr.
Distributor of camera & transmitting tubes, transistors, semiconductors & related broadcasting & video equipment.

CECO INTERNATIONAL CORP.

440 W. 15th St.
New York, NY 10011
Phone: 212-206-8280
Fax: 212-727-2144
Donald Kline, owner
Loet Farkas, pres.
Jody Baron, v.p.
Sells and rents tripods, fluid heads for TV & motion picture cameras, TV dollies, lens mounts, studio lighting & custom modifications; lighting, editing, grip & special effects equipment; AC or DC generators; snorkel lenses for TV & motion picture cameras; motion picture & TV cameras.

CEI TECHNOLOGY

880 Maude Ave.
Mountain View, CA 94043
Phone: 415-969-1910
Fax: 415-969-1913
A. K. Jensen, pres.
C. Headley, v.p., technical services
Manufactures & sells video assist cameras.

CELWAVE

Rte. 79
Marlboro, NJ 07746
Phone: 201-462-1880
Fax: 201-462-6919; 201-308-3518
Richard Tallon, pres.

Sales Offices:

Marlboro, NJ; Schaumburg, IL; Leesburg, FL; Phoenix, AZ; Hillerod, Denmark.
Manufactures & markets rigid transmission line & accessories, FM broadcast antennas, directional couplers & low pass filters.

CENTER VIDEO INDUSTRIAL CO. INC.

5615 W. Howard St.
Niles, IL 60648
Phones: 708-647-8700 (IL); 800-621-4354 (outside IL)
Fax: 708-647-8707
Edward L. Sussman, pres.
Stephen B. Rudolph, v.p.
Rick Haverstock, sales mgr.
Brian Maksa, rental mgr.
Sales, leasing, rental & service of industrial & commercial video equipment.

CENTRAL DYNAMICS LTD.

147 Hymus Blvd.
Pointe-Claire, Que. H9R 1G1
Canada
Phone: 514-697-0810
Fax: 514-697-0224
Telex: 05-821506
Roy McArthur, pres.
John Boland, v.p., sales & mktg.
Emil Lurion, eastern sales mgr.
D. Wood, contract mgr.
Valorie Clark, sales coordinator

Branch Office:

CORONADO, CA 92118: 42 Kingston Court
South. Phones: 619-575-0168; 619-575-0520.
Hugh Gillogly, regional sales mgr.
Manufactures TV broadcasting equipment.

CENTRAL TOWER INC.

Box 530
Newburgh, IN 47630
Phone: 812-853-0595
Fax: 812-853-6652
Ray R. Ryan, pres.
Terrence A. Becht, v.p., sales
Manufactures AM, FM, TV, cellular & microwave towers; grounding systems.

CENTURY ELECTRONICS SERVICE LTD.

4-11240 Bridgeport Rd.
Richmond, B.C. V6X 1T2
Canada
Phone: 604-273-3419
Fax: 604-273-5619
Dave Lo, pres.

Bill Lee, service mgr.
Kim Inouye, customer service rep.
Distribution & repair service for CATV trunk amplifiers, feed-forward trunk amplifiers, distribution amplifiers, TV converters & pay descramblers.

CENTURY PRECISION OPTICS

10713 Burbank Blvd.
North Hollywood, CA 91601
Phone: 818-766-3715
Fax: 818-505-9865
Steven E. Manios, pres.
William J. Turner, v.p.
Jeff Giordano, v.p., sales & mktg.
Lenses, lens accessories, lens service
custom optical equipment for video & film cameras.

CENTURY REPAIR & SERVICE CO. INC.

1150 W. Central Ave.
Unit B
Brea, CA 92621
Phone: 714-671-2800
Fax: 714-671-1228
Larry R. Fry, pres.
Bill Mason, v.p.
Marty Martinez, v.p., sales
Mark Defazio, v.p., marketing
Dennis Delnay, customer service mgr.
Repair and service of distribution equipment, resellers of distribution and other devices, full line of computer systems.

CHAMPAGNE CONVERTERS & COMMUNICATION INC.

869 Progress Ave.
Scarborough, Ont. M1H 2X6
Canada
Phone: 416-289-0688
Fax: 416-289-0173
Distributor of refurbished TV converters.

CHAMPION METAL PRODUCTS

(Div. of Champion Electrofab Inc.)
Rte. 1
Box 422
Stratford, MO 65757
Phone: 417-736-2135
Fax: 417-736-2662
Harry Moore, pres.
Carl Tiedt, v.p., sales
Jack Thompson, v.p., mktg.
Manufacturer of pedestal closures & accessories for buried plant; security boxes for multi-family dwellings.

A. B. CHANCE CO.

210 N. Allen St.
Centralia, MO 65240
Phone: 314-682-5521
Telex: 447410
Leif Lomo, pres.
Harry Young, v.p., sales
Jim Mullen, v.p., mktg.
John Schwartz, v.p., distribution
Earth anchors, pole line hardware, safety guy guards, deadend guy grips, tools, etc.

CHANNEL MASTER

(Division of Avnet Inc.)
Industrial Park Dr.
Box 1416
Smithfield, NC 27577
Phone: 919-934-9711
Fax: 919-934-0380
Syl Herihy, pres.
Ken Sinick, national sales mgr.
Richard Derrenbacher, mktg. mgr.
Manufacturer of television reception equipment for commercial & residential use.

CHANNELL COMMERCIAL CORP.

26040 Ynez Rd.
Temecula, CA 92590

Phones: 714-694-9160; 800-423-1863 (outside CA)
 Fax: 714-694-9170
 Telex: 670-368
 William H. Channell Sr., pres.
 William H. Channell Jr., v.p.
 Manufacturer of air & water tight enclosures, low profile housings. Marketing of coax-cablecon, grade level vaults & CATV F connectors

CHANNELMATIC INC.

821 Tavern Rd.
 Alpine, CA 92001
 Phones: 619-445-2691; 800-766-7171
 Fax: 619-445-3293
 Bill Killion, chief operating officer
 Dave Castellini, pres.
 Tom Walsh, v.p. of business development
 Mike Watson, v.p., sales
 Elizabeth Jagger Muir, dir., corporate communications
 Roger Heidenreich, regional sales mgr.
 Jim Sullivan, regional sales mgr.
 Rick DuRapau, regional sales mgr.
 Kent Liday, regional sales mgr.
 Manufacturer of audio & video distribution & switching, remote control tone systems, custom microprocessor control systems, videocassette changer & automation; automation ad insertion equipment & systems.

THE CHARLES MACHINE WORKS INC.—See Ditch Witch

CHESTER CABLE

(A division of Alcatel N.A.)
 15 Oakland Ave.
 Chester, NY 10918
 Phone: 914-469-2141
 Fax: 914-469-9935
 TWX: 510-249-4813
 Yves Bonnamour, v.p., mktg.
 Kim Beissel, account rep.
 Nancy Spadinger-Werner, sales engineer
 Manufacturer of audio & video cable & accessories.

CHISAN UNITEC LTD.

Jingumae 6-12-15
 Shibuyaku
 Tokyo, 150
 Japan
 Phone: 03-486-3451
 Hideo Osato, v.p. & product mgr.

CHOMERICS INC.

77 Dragon Court
 Woburn, MA 01888
 Phones: 617-935-4850; 800-225-1936
 Fax: 617-933-4318
 TWX: 710-393-0173
 Richard E. Schnyer, gen. mgr.
 Louis M. Yantosca Jr., national sales mgr.
 Linda O. Capuano, mktg. communications mgr.
 Steven R. LaPierre, business mgr.
 Manufacturer of EMI/EMP shielding materials, conductive elastomer EMI gaskets, specialty laminates; conductive adhesives, sealants, coatings; knitted wire mesh EMI products, cable shielding products, radiation test services, shielded vents & windows, optical filters, thermal interface materials.

CHRISTIE ELECTRIC CORP.

18120 S. Broadway
 Gardena, CA 90248
 Phone: 213-715-1402
 Fax: 213-618-8368
 Tom Christie, chmn.
 Roy White, pres.
 Scott Marvel, v.p.
 Manufacturer of nicad batteries, battery charger/analyzers & bulk tape degaussers.

CHRONO-LOG CORP.

2 W. Park Rd.
 Havertown, PA 19083-4691
 Phone: 215-853-1130
 Fax: 215-853-3972
 Telex: 831579
 Arthur Freilich, pres.
 Kathy Jacobs, sales rep.
 Manufacturer of digital timing instruments.

CHYRON CORP.

265 Spagnoli Rd.
 Melville, NY 11747
 Phones: 516-845-2000; 516-845-2020 (direct sales); 516-845-2022 (dealer sales)
 Fax: 516-249-3342
 Telex: 4758418
 A. O. P. Leubert, chmn.
 Isaac Hersly, pres.
 David Buckler, v.p., client development
 Lawrence Mincer, v.p., North American sales
 Roi Agneta, v.p., engineering
 Steve Sloane, v.p., international mktg. & sales
 Ron Witko, v.p., U.S. sales

Branch Offices:

ATLANTA, GA 30303: One CNN Center, Suite 558, South Tower. Phone: 404-880-9004. Fax: 404-880-9104.

NORTH HOLLYWOOD, CA 91602-1891: 4605 Lankershim Blvd., Suite 300. Phones: 818-760-4696; 818-760-4787. Fax: 818-508-4347. Manufacturer of graphics & character generators, video paint, 3-D & animation systems & special effects.

CINEMA PRODUCTS CORP.

3211 S. La Cienega Blvd.
 Los Angeles, CA 90016
 Phone: 213-836-7991
 Fax: 213-836-9512
 Telex: 69-1339
 Ed DiGiulio, pres.
 Bob Auguste, v.p.
 Ed Clare, v.p., mktg. & plant mgr.
 Chuck Jackson, domestic sales mgr.
 Manufacturers of film & video equipment & support products.

CINEMILLS CORP.

3500 W. Magnolia Blvd.
 Burbank, CA 91505
 Phones: 818-843-4560; 800-325-7674;
 800-692-6700 (CA)
 Fax: 818-843-7834
 Walter H. Mills, pres.
 Sandra L. Mills, v.p.
 Danny Davis, sales
 Linda Roberts, sales
 National distributors for HMI globes, lighting & camera filters, lighting equipment.

CINE 60 INC.

630 Ninth Ave.
 New York, NY 10036
 Phone: 212-586-8782
 Telex: 6973262
 Paul Wildum, pres.
 Robert Kabo, gen. mgr.

West Coast Office:

HOLLYWOOD, CA 90038: 1050 Cahuenga Blvd. Phone: 213-461-3046.
 Manufacturer of nickel-cadmium battery powerbelts, powerpaks, fast chargers, light kits, camera & VTR accessories & cable.

CIPHER DIGITAL INC.

5734 Industry Lane
 Box 170
 Frederick, MD 21701
 Phones: 301-695-0200; 800-331-9066
 Fax: 301-694-5152
 Telex: 272065 CDINC
 Anthony R. Mattia, gen. mgr.
 Robert D. Tulloh, mktg. mgr.
 Harry Todt, technical services mgr.

**We're Out To Give You
 The Best Reception In The Industry**

FRONTRUNNERS



**C-COR[®]
 ELECTRONICS INC.**

60 Decibel Road
 State College, PA 16801
 814-238-2461
 800-233-2267
 800-356-5090 (in PA)

C-COR Electronics, Inc. sets the pace for unsurpassed product **quality**, **reliability**, and unrivaled **service** to our customers. As frontrunners in building state-of-the-art electronic equipment, C-COR's success is founded on a dedication to giving each of our customers our personal best.

We're the C-COR team. With a proven track record for innovation, expertise, and dedication to customers, quality, reliability, and service.

Sherri Monreal, sales administrator
 Manufacturers of SMPTE/EBU time code generators, readers, inserters, event controllers, transport synchronizers, VTR emulators, audio editing systems & digital audio recorder, digital audio editing controllers; custom engineered products including machine control signal routing.

CIRCUIT RESEARCH LABS INC.

2522 W. Geneva Dr.
 Tempe, AZ 85282
 Phones: 800-535-7648; 602-438-0888
 Fax: 602-438-8227
 Telex: 350464 CRL TMPE UD
 Ronald Jones, pres.
 Bill Ammons, TV products mktg.
 Complete line of audio processing equipment for AM, FM & TV applications, MTS & FM stereo generators & single ended audio noise reduction systems.

CITRANSFORMER CO.

4902 Tollview Dr.
 Rolling Meadows, IL 60008
 Phone: 708-398-6774
 Fax: 708-398-0318
 Telex: 910-687-3375
 Joe Charles, pres.
 T. B. Noone, v.p.
 Manufacturer of capacitors and transformers.

CLARK WIRE AND CABLE

1801 Holste Rd.
 Northbrook, IL 60062
 Phone: 708-272-9889
 Susan Clark, pres.
 Wire, cable & connectors for broadcast industry, including specialty audio, video & camera cables.

CLEAR-COM INTERCOM SYSTEMS

945 Camelia St.
 Berkely, CA 94619
 Phone: 415-527-6666
 Fax: 415-527-6699
 Bob Cohen, pres.
 Michael Goddard, national sales & mktg. mgr.
 Manufacturers fully digitized audio & control matrix intercom systems, wired & wireless conference line intercoms, multiple interfaces to other communications systems & stereo amplified speaker systems.

CMC VIDEO OPERATION

(Division of Datatape Inc., A Kodak Co.)
 2650 Lafayette St.
 Santa Clara, CA 95050-2604
 Phone: 408-980-9800
 Fax: 408-988-7829
 Telex: 176997
 William Fitts, mktg. mgr.
 Mati Encarnacion, administrator

Branch Offices:

LOS ANGELES, CA: 818-985-1324.

CHICAGO, IL: 312-334-0505.

NEW YORK, NY: 212-486-1966.

Manufacturers of VPR one inch type C replacement video heads. Refurbishes quad videoheads & one inch BvH 1000 & BvH2000 upperdrums.

CMX CORP.

2230 Martin Ave.
 Santa Clara, CA 95050
 Phone: 408-988-2000
 Fax: 408-986-0452
 Alfred O. P. Leubert, chmn. & chief exec. officer

Manufacturers & Suppliers

Lawrence Weiland, pres. & chief operating officer

Richard Sirinsky, v.p., sales & mktg.

CMX Euroservice:

ENGLAND: North Circular Rd., Dancon House, Stonebridge Park, London NW10 7S5. Phone: 011-44-1-965-6599. Fax: 011-44-1-965-3690. Telex: 9419698 CHYRONG. Graham Taylor, technical support mgr., sales & service (Europe, Middle East, Africa). Editing systems for TV, film & sound.

COAXIAL DYNAMICS INC.

15210 Industrial Parkway
Cleveland, OH 44135
Phones: 216-267-2233; 800-262-9425
Fax: 216-267-3142
Telex: 980-630
R. Klym, pres.
Robert Scott, v.p., sales & mktg.
John Ittel, sales
Manufacturer of RF wattmeters, dummy loads, filters, direct power detectors, attenuators & frequency counters.

COHU INC.

(Electronics Div.)
5755 Kearny Village
Box 85623
San Diego, CA 92186-5623
Phone: 619-277-6700
Fax: 619-277-0221
TWX: 910-335-1244
James M. Brown, pres. & gen. mgr.
John R. Foster, mktg. mgr.
R. Jeffrey Tyler, national sales mgr.
William W. Steger, engineering mgr.
Manufactures & repairs high performance CCTV cameras, systems & accessories.

COLORADO VIDEO INC.

Box 928
Boulder, CO 80306
Phone: 303-530-9580
Fax: 303-530-9569
Larry McClelland, pres.
Kirk Fowler, sales engineer
Manufacturer of time division video multiplexers, permanent still image storage systems, video analyzers, video digitizers, video color mixers, freeze frame TV used with 8.5 kHz audio & freeze frame TV using one line of the vertical blanking interval (VBI).

COLORMAX ELECTRONIC CORP.

One Main St.
Box 47
Keyport, NJ 07735-0047
Phone: 201-264-1296
Fax: 201-264-1348
Telex: 6503028199
Sakae F. R. Chang, pres.
Hara F. Chang, v.p.
Closed-caption systems for the hearing impaired; set-top converters, remote control converters, coaxial relay A/B switches, single & dual cable input splitters, directional taps, matching transformers, distribution amplifiers (U/V/FM) & other CATV, SMATV & MATV devices; computer software, cable system management & accounting software.

COLUMBIA ELECTRONICS

(Div. of Carol Cable)
249 Roosevelt Ave.
Pawtucket, RI 02862
Phone: 401-728-7000
Fax: 401-723-2670
Kenneth McAllister, v.p., sales & mktg.
Distributors of wire & cable, including TV lead-in & coaxial cable.

★ COMARK COMMUNICATIONS INC.

(A Thomson-CSF Co.)
Rte. 309 & Advance Lane
Colmar, PA 18915
Phone: 215-822-0777
Fax: 215-822-9129
Nathaniel S. Ostroff, pres.
Stuart M. Kravitz, v.p., domestic sales
Ellen J. Rainey, mgr., corporate communications
James L. DeStefano, v.p., international mktg.

Manufacturing facility:

SOUTHWICK, MA 01077: Rte. 57, Feeding Hills Rd. Phone: 413-569-5939.
Manufacturer of a complete line of UHF klystron (10kW through 280kW) & klystrone equipped (10kW through 240kW, water or air cooled) television transmitters; full range of waveguide & coaxial transmission systems & components; broadcast modulators, exciters, IF correction systems, duplexing equipment & RF components; worldwide turnkey RF installation capability.

COMM/SCOPE INC.

1375 Lenoir Rhyne Blvd.
Box 1729
Hickory, NC 28603
Phones: 704-324-2200; 800-982-1708
Fax: 704-328-3400
Telex: 802-166
Frank M. Drendel, pres.
Jim Webb, v.p.
Stan Lindsay, v.p., sales & mktg.
Steve Coffey, advertising mgr.
Chris Huffman, mktg. mgr.
Elaine Jones, customer service mgr.
Manufacturer of full line of CATV cables including fiber optic cable, trunk & distribution coaxial cables, drop cables & cables that meet Article 820 of the National Electrical Code.

COMMUNICATION MARKETING & CONSULTING LTD.

601 Chestnut Ridge Rd.
Chestnut Ridge, NY 10977
Phone: 914-356-5300
Fax: 352-8181
Telex: 996534
Dick Turchen, pres.
Mandella Mae Turchen, v.p.
Special optical & mechanical devices for TV studios. Plumbicon & vidicon lenses, multiplexing equipment, film chains, tripods, lighting equipment, accessories. Video synthesizer & colorizer, ENG mobile carts, color sync generators, electro optical isolators, cross pulse generators, burst phase meters, sequential switchers. Computerized animation stand, batteries & chargers, transit cases; rack mount cases; video editing tables & rack frames.

COMMUNICATIONS SYSTEMS GROUP

13355 Capital Ave.
Oak Park, MI 48237
Phone: 313-399-2000
Fax: 313-548-0028
R. Randolph Hippler, pres.
Sales, service, rental & fabrication of closed circuit and broadcast video systems.

COMPREHENSIVE SERVICE AUDIO VISUAL INC.

Times Square Station
Box 881
New York, NY 10108-0881
Phone: 212-586-6161
Fax: 212-245-0974
Richard Pilzer, pres.
Video & audio adapters, connectors, cables, multi-pin assemblies, video maintenance sup-

plies, shipping & carrying cases, video furniture, studio supplies, videotape & accessories, lighting & accessories, test charts, film supplies, reels & cans, fiber & plastic shipping cases, editorial supplies, film leader & storage cabinets. Equipment for rent & sale.

COMPREHENSIVE VIDEO SUPPLY CORP.

148 Veterans Dr.
Northvale, NJ 07647
Phones: 201-767-7990; 800-526-0242
Fax: 201-767-7377
Telex: 135139
Jules Leni, pres.
Michael Callaghan, v.p.
Elizabeth Coppinger, mktg. mgr.
Patrick Birch, national sales mgr.
Distributor of professional video supplies & accessories, cables, adaptors, connectors, music & sound effects, microphones, lighting products, character generator & edit controllers, computer aided video (software & accessories).

COMPROMPTER INC.

141 S. Sixth St.
La Crosse, WI 54601
Phones: 608-785-7766; 800-658-9099
Fax: 608-782-4674
Ralph W. King, pres.
Bill Sacia, sales
Rick Hallock, engineering
Computerized newsroom scripting, organizing and prompting.

COMPUTER PROMPTING CORP.

3408 Wisconsin Ave. NW
Suite 201
Washington, DC 20016
Phone: 202-966-0980
Sidney Hoffman, v.p., mktg.
Dilip K. Som, dir., research & development
Teleprompting systems for IBM PC & compatibles; closed captioning option available for broadcast to hearing impaired.

COMREX CORP.

65 Nonset Path
Acton, MA 01720
Phone: 508-263-1800
Fax: 508-635-0401
John F. Cheney, pres.
Lynn E. Distler, sales mgr.
Manufacturers of frequency extender systems which provide broadcast quality audio on dial telephone lines; telephone couplers & hybrids; RF IFB systems for ENG/SNG cueing & TV aural monitors.

COMSE SALES/JOHN WEEKS ENTERPRISES

Box 645
Lawrenceville, GA 30246
Phones: 800-241-1232; 404-963-7870
Fax: 404-962-7539
John P. Weeks Jr., pres.
Sissy W. Routh, v.p.
Complete full line distributor to the CATV industry; manufacturers' representative to the CATV industry in the southeast.

COMSONICS INC.

1350 Port Republic Rd.
Box 1106
Harrisonburg, VA 22801
Phones: 703-434-5965; 800-336-9681
Fax: 703-434-9847
Warren L. Braun, chmn.
Dennis Zimmerman, pres. & chief exec. officer
Bill McIntyre, dir., finance
Don Sommerville, dir., sales & mktg.
Donn Meyerhoeffer, dir., operations
Ray Schneider, dir., engineering
Wayne Bruffy, mktg. mgr.
Cynthia Tasker, account mgr.

Wendy Springer, account mgr.
Lora Nelson, account mgr.
Carey Rolston, account mgr.
Gary Wilson, account mgr.
Manufacturer of window field strength meters, sniffer leakage detection units, coaxial relays, surge protectors; CATV repair facility, FCC testing, on site technical services provided.

COMTECH ANTENNA SYSTEMS INC.

(Subsidiary of Comtech Systems Inc.)
3100 Communications Rd.
St. Cloud, FL 34769
Phone: 407-892-6111
Fax: 407-957-3402
Telex: 810-870-0220
Glenn Higgins, pres.
Tom Christy, v.p., mktg.
Manufacturer of earth station antenna systems, uplink & downlink antenna systems.

COMTEK

24209 Clawiter Rd.
Hayward, CA 94545
Phone: 415-785-4790
Fax: 415-785-2608
Nick Ferolito, pres.
Russell Brown, v.p.
Buy and sell new & used cable equipment; repair work.

COMTEK INC.

357 West 2700 South
Salt Lake City, UT 84115
Phone: 801-466-3463
Fax: 801-484-6906
Ralph Belgique, pres.
Steve Dupaix, sales
Specialty RF communications equipment including wireless microphones, personal off-air monitors, ENG receivers & wireless cueing systems.

COMWAVE

(Div. of Communication Microwave Corp.)
395 Oak Hill Rd.
Mountaintop, PA 18707
Phone: 717-474-6751
Fax: 717-474-5469
Steve Koppelman, pres.
Microwave transmitters, amplifiers & repeaters for ITFS, OFS, MMDS (2-3 GHz). Total turnkey systems capability.

JERRY CONN ASSOCIATES INC.

130 Industrial Dr.
Box 444
Chambersburg, PA 17201
Phones: 717-263-8258; 800-233-7600;
800-692-7370 (PA only)
Fax: 717-263-1547
Thomas P. Carbaugh, pres.
David E. Showalter, v.p. & gen. mgr.
Diana Riley, sales mgr.
Bob Sollenberger, sales rep.
Sherri Nitterhouse, sales rep.
Mike Harpster, sales rep.
John Miller, sales rep.
Beth McClelland, sales rep.
Robert DeMuth, sales rep.
Suzie Dinkler, purchasing agent
Jill Connolly, customer service, mktg.
Manufacturers' representative and distributor of cable equipment & supplies, test equipment, headend electronics, commercial insertion equipment, cable, fiber optic terminal equipment and cable, connectors & drop line hardware.

CONNECTRONICS CORP.

652 Glenbrook Rd.
Stamford, CT 06906
Phone: 203-324-2889
Fax: 203-324-7027

Richard Chilvers, pres.
Manufactures & distributes audio wire, cable & patch panels.

CONRAC DISPLAY PRODUCTS INC.

1724 S. Mountain Ave.
Duarte, CA 91010
Phone: 818-303-0095
Fax: 818-303-0484
Telex: 67-0437
Vincent Hewitt, pres.
Gusti L. Ives, dir., mktg.
John McClimont, product mgr.
Manufacturer of video monitors for broadcast, medical & computer applications.

CONTINENTAL ELECTRONICS

(a Division of Varian Assoc. Inc.)
Box 270879
Dallas, TX 75227
Phone: 214-381-7161
Fax: 214-381-4949
Telex: 73-398
R. M. McDonald, gen. mgr.
E. L. King, mgr., mktg.
W. B. Rice, mgr., domestic broadcast sales
Steve A. Claterbaugh, advertising
Specializes in design and manufacture of high power radio frequency transmitters for the broadcast, military, communications, radar & scientific research industries.

CONTROL CONCEPTS CORP.

328 Water St.
Box 1380
Binghamton, NY 13902-1380
Phone: 607-724-2484
Fax: 607-722-8713
Telex: 62224380 (domestic); 705770 (international)
Robert Gallagher, pres.
Patrick Gillette, v.p., sales
Oral R. Evans, v.p., mktg.
Manufactures power line filters, lightning protection systems & integrators.

CONTROL TECHNOLOGY INC.

1881 State St.
Garland, TX 75042
Phones: 214-272-5544; 800-527-1263 (outside TX)
Charles S. Turner, pres.
Gene Faulkner, sales mgr., CATV products
Standby & utility power supplies, computer grade uninterruptible power supplies & related equipment.

CONVERGENCE

(Div. of Paltex International)
2752 Walnut Ave.
Tustin, CA 92680
Phone: 714-731-3300
Fax: 714-838-9619
Telex: 910-333-8535
Roger C. Bailey, chief exec. officer
Gene Tollini, dir., sales
Earl M. Jamgochian, mktg. coordinator
Greg Schreiner, western regional product specialist
Thom Belford, eastern regional product specialist
Manufacturer of post production equipment including video tape edit controllers; digital mixer/keys; video and audio tape erasers.

CONVERTER PARTS INC.

Rte. 20
Esperance, NY 12066-6101
Phone: 518-875-6444
Fax: 518-875-6388
Gary Rudolph, pres.
Peggy Rudolph, v.p.
Manufacturer & distributor of replacement parts for CATV converters, specializing in hand held remotes for most major brands of converters.

COPPERWELD BIMETALLICS CO.

Copperweld Corp.
Four Gateway Center
Suite 2200
Pittsburgh, PA 15222-1207
Phone: 412-263-3099
Fax: 412-263-6830
Telex: 199131
Steven Levy, gen mgr., mktg. & sales
Thomas Bailey, mktg. mgr.
Manufacturers of copperclad aluminum center conductor for CATV coaxial cable, copperclad steel center conductor for CATV drop cable.

THE COSTELOW CO. INC.

125 Kansas Ave.
Topeka, KS 66603
Phone: 913-233-6598
Mark E. Mohan, pres.
R. G. Attebery, mktg. mgr.
Designs, installs & maintains microwave towers.

O. F. COUNTRYMAN CO.

540 N. Fairview Ave.
St. Paul, MN 55104
Phones: 612-645-9153; 800-328-6820; 800-832-6443 (MN only)
Fax: 612-645-1298
Don Countryman, pres.
Joan Countryman, treas.
Rick Countryman, customer service
Distributors of cable equipment and supplies.

CROSSPOINT LATCH CORP.

95 Progress St.
Union, NJ 07083
Phone: 201-688-1510
Fax: 201-688-8094
H. G. Pires, pres.
Manufactures video production/post production switchers, dual timebase corrector/switcher combinations, sync generators & accessories.

CROUSE-HINOS AIRPORT LIGHTING PRODUCTS

1200 Kennedy Rd.
Windsor, CT 06095
Phone: 203-683-4300
Fax: 203-683-4354
Telex: 643398
M. J. Callahan Jr., product mgr.
Airfield lighting & tower & obstruction lighting equipment manufacturer.

CROUSE-HINOS CAM-LDK PRODUCTS

10540 Chester Rd.
Cincinnati, OH 45215
Phone: 513-771-3171
Fax: 513-771-4874
Durk Van Wagner, gen. mgr.
Robert Ramundo, mktg. mgr.
Electrical connectors; receptacles; power devices.

CROWN INTERNATIONAL INC.

1718 W. Mishawaka Rd.
Elkhart, IN 46517
Phone: 219-294-8000
Fax: 219-294-8329
Clyde Moore, pres.
Terry Frick, v.p., manufacturing
David Bauer, v.p., finance
Jim Beattie, gen. sales mgr.
Dave McLaughlin, mktg. mgr.
Dale R. Kauffman, dir., customer services
Beryl Moore, dir., public relations
Manufacturer of solid-state power amplifiers, crossovers, acoustic analyzers, test equipment & microphones.

CTI INSTALLATIONS INC.

Box 530
Newburgh, IN 47630
Phone: 812-853-6852

Fax: 812-853-6652
Ray Ryan, pres. & sales mgr.
Terrence Becht, v.p., sales
Antenna & transmission tower service including installation, maintenance & structural analysis.

CUBICOMP CORP.

3568 Investment Blvd.
Hayward, CA 94545
Phone: 415-887-1300
Fax: 415-887-4683
Telex: 294295
Joe Scheuer, pres.
Mel Connet, v.p., finance
Laura Luncford, v.p., mktg.
Terry Edwards, v.p., sales
Manufacturer of 3-D graphic animation software for workstation-based systems.

CURRENT TECHNOLOGY INC.

1400 S. Sherman
Suite 202
Richardson, TX 75081
Phones: 214-238-5300; 800-238-5000
Barry M. Epstein, pres.
Peter G. Diamond, v.p., sales & mktg.
Martin (Sandy) Sandberg, mgr., broadcast sales
Russ Adams, product mktg.
Nancy Anderson, mgr., market support
Electronic power conditioning systems providing protection for sensitive equipment against damage.

CUSHCRAFT CORP.

48 Perimeter Rd.
Box 4680
Manchester, NH 03108
Phone: 603-627-7877
Fax: 603-627-1764
Telex: 4949472 Cushsig Man
Robert W. Cushman, pres.
Glen Whitehouse, v.p.
Manufacturer of mobile, portable & stationary radio antennas & rechargeable batteries.

CUSTOM ENTERPRISES

8206 S. Deer Creek Canyon Rd.
Morrison, CO 80465
Phone: 303-697-4720
Don Kesinger, pres.
Eric Kesinger, v.p.
Manufacturer of upgraded tools for CATV, test fixtures & pulling blocks.

OA-LITE SCREEN CO. INC.

Box 137
Warsaw, IN 46580
Phone: 219-267-8101
Fax: 219-267-7804
George H. Lenke Jr., chmn.
Richard Lundin, pres.
Judith D. Loughran, v.p., sales & mktg.
John Hopkins, v.p., manufacturing
Projection screens (both front & rear) & accessories.

OAGE-MTI INC.

701 N. Roeske Ave.
Michigan City, IN 46360
Phone: 219-872-5514
Fax: 219-872-5559
Telex: 532521
Arthur D. Sterling, pres.
Paul L. Thomas, v.p., sales & mktg.

Regional Offices:
EASTERN: 516-585-1083. Jerome Kleifgen, mgr.

WESTERN: 619-483-2475. David McGhee, mgr., 619-483-2475; Bob Bowes, mgr., 916-265-0780

SOUTHEASTERN: 804-282-5664. John E. Bogan, mgr.

CENTRAL: 615-984-0263. Virgil W. Davis, mgr.
Manufacturer of high resolution, b&w CCTV cameras, industrial security & surveillance TV systems. Development of specialized TV systems & equipment for military & other instrumental uses.

PETER W. OAHL CO. INC.

5869 Waycross Ave.
El Paso, TX 79924
Phone: 915-751-2300
Fax: 915-751-0768
Peter W. Dahl, pres.
Clarice Dahl, v.p.
Gary L. Komassa, corp. secy.
Manufacturer of custom transformers, high voltage DC power supplies, rectifier assemblies & line transient assemblies.

OATA CENTER MANAGEMENT INC.

1017 Kenilworth Ave.
Charlotte, NC 28204
Phones: 704-377-1496; 800-367-4312
C. M. Poel, pres.
Rick Summers, systems sales mgr.
Manufactures & distributes computer software systems designed for use in the production & development of television news.

OATACOUNT INC.

Box 3078
Opelika, AL 36803-3078
Phone: 205-749-5641
Fax: 205-749-5666
Jerry Johnson, pres.
Computer software systems; accounts receivable & traffic systems.

OATATEK CORP.

1121 Bristol Rd.
Mountainside, NJ 07092
Phone: 201-654-8100
Fax: 201-232-6381
Manufacturer of video & audio switchers, machine control systems, source identification equipment and video & audio distribution amplifiers.

OATUM INC.

1363 S. State College Blvd.
Anaheim, CA 92806
Phone: 714-533-6333
Fax: 714-533-6345
Louis Horwitz, chief exec. officer
C. J. Newman, v.p., mktg.
Manufacturer of precision timing instruments

OAVIS & SANFORD CO. INC.

24 Pleasant St.
New Rochelle, NY 10802
Phones: 914-632-1636; 800-832-0832
Fax: 914-632-8081
E. E. Resk, pres.
R. W. Resk, v.p.
William Resk, gen. mgr.
Christopher J. Davies, mktg. dir.
Manufactures tripods, dollies, fluid heads, pedestals; wall, ceiling & floor mounts for cameras and monitors.

dB COMMUNICATIONS INC.

490 Hwy. 33W
Englishtown, NJ 07726
Phones: 201-446-3612; 800-526-2332
Jim Miller, pres.
Linda Lotti, sales
Cliff Simpson, sales & applications
Manufacturers' representatives & distributors of cable equipment; video repair service.

OECIBEL PRODUCTS INC.

Box 569610
Dallas, TX 75356-9610
Phone: 214-631-0310
Fax: 214-631-4706
Telex: 73-0212
Peter Mailandt, pres.

Manufacturers & Suppliers

Robert C. Corwin, v.p., mktg.
Dave McKay, v.p., international & new ventures
Robin Rhodes, v.p., finance
Pat Hays, v.p., operations
Manufactures base station & mobile antennas, cavities, filters, duplexers, combiners, receiver multi-couplers, ferrites, cable & connectors, accessories, RF signal distribution (fiber optic) & antenna systems monitoring equipment.

DEOD WEIGERT FILM GmbH

Rottmannstrasse 5
8000 Munich 2,
West Germany
Phone: 089-525-064
Fax: (089) 52 91 73
Telex: 52 98 63 dedo d
Dedo Weigert, pres.
Manufacturers of lighting equipment; distributors of film and video accessories, film cameras, high speed cameras, motion analyzers (film and video); renters of film cameras, film and video lenses, high speed cameras (film and video).

DEOOTEK USA INC.

210 Westlake Dr.
Valhalla, NY 10595
Phone: 914-761-5608
Fax: 914-761-9501
Paul Tepper, pres.
Manufacturer of portable AC/DC high intensity lighting systems.

DEK INC.

3480 Swenson Dr.
St. Charles, IL 60174
Phones: 708-377-2575; 800-323-1419
Fax: 708-377-0372
Donald Santucci, pres.
Leonard R. Pappone, v.p.
Pat Tonning, sales coordinator
Mark Cohen, national sales mgr.
Ed Lutz, regional sales mgr., custom molding
Kim Dmerza, mktg. coordinator
Manufacturer of wire & cable holding devices; custom injection molding.

DEL COMPU-CABLE SYSTEMS INC.

No. 6-301 45th St. W
Saskatoon, Sask. S7L 5Z9
Canada
Phone: 306-934-6884
Fax: 306-244-6763
Dale Lemke, pres.
Bob Hodgins, sales & mktg. mgr.
Manufactures character generators & production titlers.

DELTA ELECTRONICS INC.

5730 General Washington Dr.
Box 11266
Alexandria, VA 22312
Phones: 703-354-3350; 800-833-5828
Fax: 703-354-0216
John Wright, pres.
William R. Fox, v.p., engineering
Joseph Novak, v.p., mktg.
Robert Stebbins, v.p., finance
Friedel Groene, v.p., production
John P. Bisset, broadcast product sales mgr.
Barbara Rinker, mktg. administrator
Michelle Howe, mktg. assistant
Manufacturer of RF instrumentation products for broadcast & HF applications, operating impedance bridges, receiver generators, coaxial transfer switches, antenna monitors, AM stereo monitors & exciters, RF ammeter systems, digital remote control systems, toroidal current transformers, splatter monitors, audio processors, amplitude modulation controllers, automatic power controllers & frequency modulation controllers.

DESISTI LIGHTING/DESMAR CORP.

1109 Grand Ave.
North Bergen, NJ 07047
Phone: 201-319-1100
Fax: 201-319-1104
Telex: 645466 DESMAR A
Frank Marsico, pres.
Manufactures, services & distributes stage, studio lighting, fresnels, softlights, location kit lighting, grip equipment & studio rigging.

DEVINE'S MACHINE & DESIGN INC.

Box 239
Grantville, PA 17028-0239
Phone: 717-469-0777
Phyllis A. Devine, gen. mgr.
Manufactures & distributes reel trailers, accessories, reel handling equipment & tools & equipment used in CATV construction & maintenance.

DIALIGHT CORP.

1913 Atlantic Ave.
Manasquan, NJ 08736
Phone: 201-223-9400

DIALOGIC COMMUNICATIONS CORP.

1106 Harpeth Industrial Court
Box 8
Franklin, TN 37064
Phone: 615-790-2882
Fax: 615-790-1329
W. Eugene Kirby, pres. & chief exec. officer
Mark Fuller, sales mgr.
C. M. Smith, v.p., engineering
Betsy Gore, mktg. dir.
Multi-tasking operating system allows for simultaneous inbound/outbound calls, report generation & application execution. Multiple terminals available for concurrent remote operation. Supports major billing systems.

DIAMOND COMMUNICATION PRODUCTS INC.

500 North Ave.
Garwood, NJ 07027
Phone: 201-789-1400
Fax: 201-789-7975
Telex: 4991010 DIAMND
Frank Pepe, pres.
Gene Coll, eng. sales mgr.
Manufacturer of poleline, drop installation and antenna mounting hardware.

DIAMOND ELECTRONICS INC.

Box 200
Lancaster, DH 43130
Phone: 614-756-9222
Fax: 614-756-4237
Telex: 6874581
William Muirhead, pres.
Robert Moore, v.p., mktg., engineered systems
Sal Raia, v.p., mktg., security products
Rich Grover, v.p., manufacturing
Rod Doty, v.p., engineering
Manufacturer & distributor of general purpose & high performance radiation-hardened TV cameras for security & general surveillance applications, video cameras, switching equipment & systems, TV light boxes, test pattern & special slides & opaques for film & live cameras in monochrome; specifically designed systems for customer applications.

DIELECTRIC COMMUNICATIONS

Tower Hill Rd.
Raymond, ME 04071
Phone: 207-655-4555
Fax: 207-655-4689
TWX: 710-229-6890
James Beville, pres.
Joseph Zuba, dir., mktg.
Colleen Mitchell, dir., mktg. services

Branch Office:

VOORHEES, NJ 08043: 479 Gibbsboro & Mariton Rds.
TV & FM broadcast antennas, rigid coax & waveguide transmission line, switching & combining equipment, loads & dehydrators.

DIGITAL ARTS

7050 Convoy Court
San Diego, CA 92111
Phone: 619-541-2055
Fax: 619-541-2655
Telex: 6503050035 MCI UW
Sheldon Liebman, v.p., sales & mktg.
Philip Beffrey, dir., software development
Manufactures PC-based software products for 2-D & 3-D animation.

DIGITAL F/X INC.

755 Ravendale Dr.
Mountain View, CA 94043
Phone: 415-961-2800
Fax: 415-961-6990
Rolando Esteverena, pres. & chief exec. officer
Barbara Koalkin, v.p., mktg.
Manufactures digital video production systems, integrated single units combining high-end real time digital effects, paint, typography, library management for teleproduction environments.

DIGITAL SERVICES CORP. (OSC)

3622 N.E. 4th St.
Gainesville, FL 32609
Phone: 904-377-8013
Fax: 904-338-0633
Telex: 752120
John Davis, pres.
James M. Seipp, v.p.
Ann Merideth, v.p., mktg.
Manufacturer & distributor of digital video effects equipment & digital disc recorders.

DIGITEL—See NCS Industries Inc.

DIGITRACE INC.

2040 S. Saginaw
Flint, MI 48503
Phones: 313-234-1301; 800-443-1403
Fax: 313-234-9037
Paul Hales, pres.
Al Winter, v.p.
Repairs set-top & addressable converters; sells reconditioned converters & parts for converter repair; repairs line equipment.

DISCOUNT VIDEO WAREHOUSE

Box 36
Mount Prospect, IL 60056
Phones: 708-299-5258; 800-323-8148;
800-448-0354 (AK & HI)
Fax: 708-299-4206
Paul Roston, pres.
Mitchell Roston, v.p.
Marc Grossman, sales mgr.
Sales of broadcast/industrial video and audio equipment.

DITCH WITCH

Box 66
Perry, DK 73077
Phone: 405-336-4402
Fax: 403-336-3458
Telex: 158180 DICH WICH PEYR
Edwin Malzahn, pres.
Jim Roth, v.p.
Paul Rogers, national sales mgr.
Jarrett Cowden, mgr. of advertising
Manufacturer of underground construction equipment.

DI-TECH INC.

48 Jeffry Blvd.
Deer Park, NY 11729
Phone: 516-667-6300
Fax: 516-595-1012
Telex: 971806

Tony Bolletino, dir., mktg.

Dan Mazur, mgr., sales
Manufacturer of audio & video HDTV routing switchers, audio, video & pulse DAs, video equalizers, video detectors, source identifiers & audio monitor amplifiers.

DIVERSIFIED MANUFACTURING & MARKETING CO.

Box 2260
Burlington, NC 27215
Phones: 919-227-7012; 800-334-6870
T. D. Scoggins, pres.
Flexible drill & accessories for pulling wire & cable inside existing walls.

DOLBY LABORATORIES INC.

100 Potrero Ave.
San Francisco, CA 94103
Phone: 415-558-0200
Fax: 415-863-1373
Telex: 34409
Kevin Tam, broadcast tech. mgr., sales & mktg.
Manufacturer of audio signal processing and noise reduction systems; digital audio encoders and decoders (codecs).

DONLEY CABLEVISION SUPPLY

Division of Donley International Inc.
7720 Blankenship
Houston, TX 77055
Phones: 713-956-2984; 800-346-3759
Fax: 713-956-8795
J. D. Thomas, pres.
Jeff Thomas, sales mgr.
Distributor of headend & distribution equipment, character generators, closed-caption decoders, videociphers, cable switches, antennas & pre-wired headends.

DORRTE INC.

1000 N. 4th St.
Sayre, DK 73662
Phone: 405-928-3315
G. H. Dodson, pres. & owner
R. I. Gilbert, v.p.
Lucille Dodson, secy.
Distributor & contractor of CATV & electronic equipment. Amplifiers, modulators, demodulators, splitters, tap-off units, antennas & accessories for CATV systems.

DORROUGH ELECTRONICS

5221 Collier Place
Woodland Hills, CA 91364
Phone: 818-999-1132
Fax: 818-998-1507
Telex: 3791292
Michael Dorrough, pres.
Kay Dorrough, partner
John Bauch, v.p.
Susie Bauch, sales mgr.
Jon Churchill, mktg. mgr.
Manufacturer of audio products for radio, TV & studios, especially LED gain riding meters with peak & average indication simultaneously, audio processing & test & measurement equipment for stereo line level set & balance.

ODW-KEY MICROWAVE CORP.

1667 Walter St.
Ventura, CA 93003
Phone: 805-650-0260
TWX: 910-380-4327
Easylink: 586052
E. Kjellberg, pres.
Jack L. Dysart, dir., mktg.
Manufacturer of microwave & RF coaxial relays.

R. L. ORAKE CO.

9111 Springboro Pike
Box 112
Miamisburg, OH 45342
Phones: 513-866-2421 (sales office); 513-866-3211 (service-parts)

Fax: 513-866-0806
 Telex: 288017 DRAKE MSBG
 TWX: 825114 DRAKE UF
 Ron E. Wysong, pres.
 Mike R. Brubaker, v.p.
 Phil Hawkins, commercial products mgr.

Branch Offices:
 PETERBOROUGH, ONT. K9J 7M1: 655 The Queensway, Suite 20. Phone: 705-742-3122. Manufactures satellite receiving equipment & CATV modulators.

DROP SHOP LTD. INC.
 Box 284
 Roselle, NJ 07203
 Phones: 908-686-0788; 800-526-4100
 Fax: 908-686-4657
 Dan Parsont, chief exec. officer
 Jim Ruh, pres.
 David L. Wank, v.p., sales
 Harold Zoberg, sr. design engineer
 Jim Mooney, national sales mgr.

Branch Offices:
 HAYWARD, CA 94545-5017: 2416 Tripaldi Way. Phones: 415-887-7474; 800-227-0700. Fax: 415-782-3416.

NEW ORLEANS, LA 70121: 300 Jefferson Hwy. Phone: 800-262-1201. Fax: 908-686-4657.

DUBNER COMPUTER SYSTEMS INC.
 6 Forest Ave.
 Paramus, NJ 07652
 Phone: 201-845-8900
 Harvey Dubner, pres.
 Bob Webb, v.p.
 Jonathan Justin, sales representative

VICTOR DUNCAN INC.
 6305 N. O'Connor
 No. 100
 Irving, TX 75039-3510
 Phone: 214-869-0200
 Fax: 214-556-1882
 Frank Marasco, pres.
 Bob Burrell, branch mgr., Dallas

Branch Offices:
 ATLANTA, GA 30340: 3752 DeKalb Technology Pkwy. Phone: 404-457-4550. Fax: 404-457-4758. Ed Stamm, branch mgr.

CHICAGO, IL 60610-3770: 661 N. LaSalle St. Phone: 312-943-7300. Fax: 312-943-9043. Michael Voss, branch mgr.

DETROIT: 23801 Industrial Park Dr., No. 100. Phone: 313-471-1600. Fax: 313-471-1940. Steve Grix, branch mgr.
 Rental, sale & service of professional film, video, lighting, audio, specialized production equipment, studio support equipment & mobile equipment & supplies.

B. E. DUVAL CO.
 347 W. Sixth St.
 Box 5255
 San Pedro, CA 90733
 Phone: 213-833-0951
 Fax: 213-832-9970
 Ben Duval, pres.
 Glenn Duval, v.p.
 CATV representative & distributor.

OX COMMUNICATIONS INC.
 10 Skyline Dr.
 Hawthorne, NY 10532
 Phone: 914-347-4040
 Fax: 914-347-3953
 TWX: 710-569-1631
 Hiro Sugiyama, pres.
 Koki Matsumoto, v.p., sales & mktg., commercial div.
 Leonard Lashower, dir., video network group, commercial div.

Ken Mosca, mgr., CATV group, commercial div.
 Manufacturer of satellite receiving equipment; C/Ku-band satellite receivers, TV modulators, Ku-band LNB, Ku-band antennas & other accessories.

DYNAIR ELECTRONICS INC.
 5275 Market St.
 San Diego, CA 92114
 Phone: 619-263-7711
 Fax: 619-264-4181
 TWX: 910-335-2040
 E. G. Gramman, pres.
 R. A. Jacobs, v.p., sales & mktg.
 Manufacturer of solid-state video and audio routing switchers with automation interface, passive switchers, video & audio accessories, fiber optic special purpose equipment for broadcast, industrial & CCTV systems.

DYNAMIC TECHNOLOGY LTD.
 D.T.L. House Knaves Beech Way
 Loudwater Bucks, HP10 9QY
 England
 Phone: 062-889-1481
 Telex: 265871 MONREF G, Attn: SKK 496
 TWX: 0628-819369
 Steve Edmunds, pres.
 Mike McHugh, v.p.
 Russell Leak, sales exec.
 Complete range of audio & video distribution amplifiers & routing switches, text transmission systems. Complete turnkey installation work.

DYNATECH COMMUNICATIONS
 991 Annapolis Way
 Woodbridge, VA 22191
 Phones: 703-550-0011; 800-622-8877
 Fax: 703-550-7560
 A. C. Tedesco, pres.
 Rob Welton, sales & mktg. mgr.
 Systems solutions & products supplier with worldwide customer support and field service. Services the communications and data resource management needs of gov't., commercial and multinational companies.

DYNATECH NEWSTAR
 6400 Enterprise
 Madison, WI 53719
 Phone: 608-274-8686
 Manufacturers of computerized newsroom systems.

EAGLE COMTRONICS INC.
 Box 2457
 Syracuse, NY 13220
 Phones: 315-622-3402; 800-448-7474
 Alan Devendorf, pres.
 Joseph J. Ostuni, v.p.
 Chester J. Syp, national sales mgr.
 Traps, decoding filters, taps, converters & addressable & programmable descramblers, addressable switches.

EASTERN MICROWAVE INC.
 (Operating div. of Newhouse Bcstg.)
 112 Northern Concourse
 Box 4872
 Syracuse, NY 13221
 Phone: 315-455-5955
 R. Miron, pres.
 Arthur Perkins, exec. v.p.
 Gil Korta, v.p., video and programming
 Information on CATV, educational & industrial closed-circuit common carrier signal carriage.

EASTMAN KODAK CO.
 343 State St.
 Third Floor, Bldg. 7
 Rochester, NY 14650
 Phone: 716-724-4000
 L. Jack Spring, mgr., regional business unit, Americas



PO Box 68 • White Haven, PA 18661 • 717-443-9575
1-800-233-6193
 FAX 717-443-9257

UHF, VHF, ITFS/MMDS
 Broadcast / Tower / Studio
 Products and Service
 Turnkey Systems Since 1960

Branch Offices:
 HOLLYWOOD, CA 90038: 6700 Santa Monica Blvd. Phone: 213-464-6131. G. L. Borton, western regional sales mgr.

NEW YORK, NY 10036: 1133 Ave. of the Americas. Phone: 212-930-8000. C. F. Wilkinson, eastern regional sales mgr.

OAK BROOK, IL 60522-9004: 1901 W. 22nd St. Phone: 312-218-5174. R. E. Rowe, district sales mgr., midwestern region

ATLANTA, GA 30328-5346: 4 Concourse Pkwy., Suite 300. Phone: 404-668-0500. J. W. Johnston, district sales mgr., south-eastern region
 Manufacturer of professional motion picture film & A/V equipment.

EATON CORP.
 (Electronic Instruments Div.)
 5340 Alla Rd.
 Los Angeles, CA 90066
 Phone: 213-822-3061
 Fax: 213-306-1500
 TWX: 910-343-6969
 Peter W. Gravelle, pres.
 Janet Zack, mgr., mktg. services
 Manufacturer of RF & microwave test & measurement equipment.

ECHOLAB INC.
 175 Bedford Rd.
 Burlington, MA 01803
 Phone: 617-273-1512
 Fax: 617-273-3275
 Ted Whittaker, pres.
 Larry Baxter, dir., engineering
 Russell Whittaker, western regional sales mgr.
 Roger Smith, chief engineer
 Special effects generators featuring programmability; video & post production switchers.

ECHO SCIENCE CORP.
 (An Arvin Co.)
 3105 Patrick Henry Dr.
 Santa Clara, CA 95054
 Phone: 408-988-0516
 O. Fritts, pres. & chief exec. officer
 Vince Kasprzak, v.p. & gen. mgr.
 D. Shelton, mktg. dir., disc recorders
 High performance color & b/w video tape, disc recorders & reproducers, instrumentation magnetic tape records.

ECLECTIC ENTERPRISES INC.
 318 Seaspray Ave.
 Palm Beach, FL 33480
 Phone: 407-655-8570
 Designs, engineers, installs & operates CCTV, security & audio systems, MATV-MDS systems, commercial & industrial. On lease or direct sale basis.

ECCO INC./CONVERGENCE
 1601 E. Chestnut Ave.
 Santa Ana, CA 92702-0659
 Phone: 714-835-6000
 Fax: 714-953-3747
 Telex: 67-8420
 Robert Milo, pres.
 Ed Sidor, v.p., mktg.
 G. R. Swetland, mgr., video products
 Manufacturer of video tape editing systems, SMPTE/EBU time code peripheral products, still-frame audio encoders & decoders & digital audio products.

EEG ENTERPRISES INC.
 One Rome St.
 Farmingdale, NY 11735
 Phone: 516-293-7472
 Fax: 516-293-7417
 Edward A. Murphy, pres.
 William Jorden, v.p.
 William Posner, v.p.
 Manufacturer of TV vertical interval digital data & encoding; closed captioning; teletext & private data systems.

EEV CANADA LTD.
 67 Westmore Dr.
 Rexdale, Ont. M9V 3Y6
 Canada
 Phone: 416-745-9494
 Fax: 416-745-0618
 Telex: 06-989363
 Jacques Collard, pres.
 David G. Clissold, gen. mgr.
 Dave Soward, sales mgr.
 Ed Sondek, sales mgr.
 Ralph Kachur, sales mgr.
 Art Ferry, sales mgr.
 Robert Young, sales administrator
 TV camera tubes, VHF & UHF power tubes, lightning arrestors, surge protectors, rectifiers, SCR, power (semi) CRTs, vacuum capacitors.

EEV INC.
 4 Westchester Plaza
 Elmsford, NY 10523
 Phone: 914-592-6050
 Fax: 914-682-8922
 Telex: 6818096
 Mike Kirk, mktg. mgr., broadcast products
 Perry Priestly, sales mgr., broadcast products

Regional Sales Offices:
 FORT MITCHELL, KY 41017: 292 General Mitchell, Apt. 3. Phone: 606-341-3191. Greg Smith

TUCKER, GA 30084: 2175 Northlake Pkwy. Phone: 404-939-1518. Harry Koziicki

BUFFALO, NY 14221: 80 Post Road. Phone: 716-626-9055. Rick Bossart

WESTMINSTER, CA 92683: 5455 Garden Grove Blvd. Phone: 714-895-3948. Kees van der Keyl
 Manufacturer & distributor of TV camera tubes, power tubes for AM & FM transmitters, high efficiency amplifier klystrons for UHF TV transmitters.

EG & G ELECTRO OPTICS/STROBE GUARD
 35 Congress St.
 Salem, MA 01970
 Phone: 508-745-3200
 Fax: 508-745-0894
 Telex: 6817405
 John M. Kucharski, pres. & chief exec. officer
 Jack Murachuer, v.p., sales
 Joseph E. Farrell, product sales specialist
 Manufactures optical products, including flashlamps and other light sources and power supplies.

EIGEN VIDED
 Box 848
 Nevada City, CA 95959
 Phone: 916-272-3461

Manufacturers & Suppliers

James Hebb, pres.
George Foster, v.p.
Color video disc recorders for slow-motion, animation & time-lapse photography.

EIMAC

(Div. of Varian)
301 Industrial Way
San Carlos, CA 94070
Phone: 415-592-1221
George Badger, mktg. mgr.
Manufacturer of power grid tubes, RF cavities for broadcast & other applications & power grid tube accessories.

EITEL ELECTRONICS

Box 830
Prescott, AZ 86302
Phone: 602-445-0691
George Eitel, pres.
Custom built equipment, both radio & TV, from sound mixers to transmitters, low power (1-1000 watts) UHF & VHF translators, custom preamps (tube & transistor), UHF & VHF antennas & converters, custom built towers for translators. Installation & maintenance services.

ELAN ENTERPRISES LTD.

502 E. St. Charles Rd.
Carol Stream, IL 60188
Phone: 800-331-8362
Fax: 708-665-0296
Joe Johnsen Jr., pres.
Jim Johnsen, sales
Larry Thompson, national mktg. mgr.
Generators & headend standby systems.

ELECTROHOME LTD.

809 Wellington St. N
Kitchener, Ont. N2G 4J6
Canada
Phone: 519-744-7111
Fax: 519-749-3131
J. A. Pollock, chmn., pres. & chief exec. officer
W. M. Nobbs, v.p., electronics
W. D. McGregor, v.p.
J. M. Gingerich, v.p., finance
J. R. Boehmer, dir., human resources
Robert Lovell, public relations mgr.

U.S. Offices:

TONAWANDA, NY 14150: 700 Ensminger Rd., Suite 112. Phone: 716-694-3332.

ONTARIO, CA 91761: 1155 S. Milliken Ave., Suite F. Phone: 714-983-5660.
Designs and manufactures color and monochrome vari-scan video monitors, large screen data/graphics & video projection systems, CAD/CAM projection systems, digital video systems, NAPLPS computer graphics video monitors & software; single & double printed circuit boards; contract manufacturing; digital effects systems.

ELECTRO IMPULSE INC.

116 Chestnut St.
Box 870
Red Bank, NJ 07701
Phone: 908-741-0404
Fax: 908-747-7153
TWX: 710-722-5717 EIL RENK
Mark Rubin, pres. & sales mgr.
Edward Kracum, v.p.
Manufacturer of high-power RF dummy loads, attenuators & power meters.

ELECTROLINE TV EQUIPMENT INC.

8750 8th Ave.
No. 2, Ville St.-Michel
Montreal, Que. H1Z 2W4
Canada
Phone: 514-374-6335
Telex: 055-62171
Mitchell Olfman, pres. & chief exec. officer
Mitchell Goldberg, v.p., product applications

Henri Bertemes, v.p., mktg.
Manufacturers of CATV passive devices, special amplifiers, filters & addressable systems for pay TV.

ELECTRONIC PUBLISHERS INC.

1107 Hazeltine Blvd.
No. 530
Chaska, MN 55318
Phone: 612-835-2520
Steven B. Poultter, pres.
Timothy J. Fitzpatrick, v.p., engineering
Mark Siebert, v.p., sales
Don Barnes, dir. of operations
Terri Tieman, mktg. & sales
Custom software development, OEM for cable operators & advertising systems.

ELECTRONIC SYSTEMS LABORATORIES INC.

120 S.W. 21st Terrace
Suite C-104
Fort Lauderdale, FL 33312
Phone: 305-791-1501
Fax: 305-791-8986
Telex: 753027 (Western Union)
Lutz H. Meyer, pres.

ELECTRO-VOICE INC.

(Subsidiary of Gulton Industries)
600 Cecil St.
Buchanan, MI 49107
Phone: 616-695-6831
TWX: 810-270-3135
Robert D. Pabst, pres.
Harry Bradley, v.p., finance
Paul McGuire, v.p., mktg.
Jim Long, dir., mktg.
Roger Gaines, v.p., mfg.
Earl Harris, dir., engineering
Ron Graham, v.p., employe relations
Manufacturer of professional audio products including microphones, electronic amplification & signal processing devices, loudspeakers, loudspeaker systems & accessories.

ELEPHANT REPLACEMENT & REHAB

Box 3626
North Fort Myers, FL 33918
Phone: 813-995-7383
J. Barnes, office mgr.
Manufacturer of underground boring equipment.

ELNOVA PROFESSIONAL ELECTRONICS LTD.

9325 Clement St. West
LaSalle, Que. H8R 4B4
Canada
Phone: 514-364-2118

★ EMCEE

Box 68
White Haven, PA 18661
Phone: 717-443-9575
TWX: 510-655-7088
Perry Spooner, v.p. & system engineer
John Saul, v.p. & system engineer
Frank Trainor, dir. of mktg.
VHF & UHF translators, transmitters & low/medium power transmitting antennas, 1 watt-5 kw, single channel & broadband amplifiers, 2500 MHz instructional TV transmitters, repeaters, receiving converters & response systems. Multipoint distribution service transmitters, repeaters & receiving converters.

EMCOR PRODUCTS/CRENLO INC.

1600 Fourth Ave. NW
Rochester, MN 55901
Phone: 507-289-3371
Fax: 507-287-3405
Gary P. Ellis, v.p., sales & mktg.
Daniel Estes, sales mgr.

Thomas Regnier, advertising coordinator
John Horton, field sales mgr.
Manufacturers of modular enclosure systems, EMI/RFI shielded enclosures, computer support furniture, chassis slides, packaged blowers, electrical enclosures.

EM ELECTRONICS INC.

545-547 Commerce Dr.
Yeadon, PA 19050
Phone: 215-259-7200
Fax: 215-259-4872
Elena M. DiMaggio, pres.
OEM cable equipment manufacturer & national distributor; engineering, design & installation services.

E-N-G CORP.

2950 Cloverdale Ave.
Concord, CA 94518
Phone: 415-798-4060
TWX: 910-481-3018
Jack C. Harris, pres.
Ted Kendrick, v.p.
Jim von Striver, dir., operations
Don Dirks, gen. mgr.
Manufacturer of ENG news vehicles, telescoping masts, SNG satellite vehicles.

ENTERPRISE ELECTRONICS CORP.

128 S. Industrial Blvd.
Enterprise, AL 36330
Phone: 205-347-3478
William R. Braswell, pres.
Larry Collins, dir. of operations
Bob Epperson, gen. mgr.
Color weather radar & color radar data remoting systems.

ENTRON INC.

418 Rte. 79
Morganville, NJ 07751
Phone: 201-591-1000
Joseph Ross, pres.
Doris Beal, division mgr., CATV
Manufacturer of full line of solid state equipment & accessories for CATV industry.

ENVIRONMENTAL TECHNOLOGY INC.

1302 High St.
South Bend, IN 46618
Phone: 219-233-1202
Fax: 219-233-2152
Tom Siler, exec. v.p.
Steve Leykauf, mktg. mgr.
Sensors and controls for tower and dish antenna de-icing. Pressurization units/dehydrators for RF components such as feed horns, waveguides, coax cable, etc. Sensor & control assembly for microwave landing system radome de-icing.

ESD WEATHER SYSTEMS INC.

5200 Auth Rd.
Suitland, MD 20746
Phone: 301-423-2113
Fax: 301-899-8437
Terry Hambrick, v.p., mktg. & sales
Ronn Irving, media mktg. rep.
Bob Martinkovic, administrator, mktg. & sales
Weather graphics computer systems, satellite weather imagery, forecast graphics & weather data.

ESE

142 Sierra St.
El Segundo, CA 90245
Phone: 213-322-2136
Jerry Johnson, pres.
Robert Mayers, v.p., sales & mktg.
Manufacturer of solid state digital clocks & timers, programmers, master timing systems, SMPTE time code readers & generators, hybrid telephone interfaces, video distribution amplifiers & color character generators.

ETC

(Electronic Tele-Communications Inc.)
3620 Clearview Pkwy.
Atlanta, GA 30340-2178
Phone: 404-455-4890
Fax: 404-455-7972
Dean W. Danner, pres.
James S. Fuller, v.p., mktg.
Douglas R. Altman, national sales mgr.
Phyllis McNeill, advertising mgr.
Manufacturer & distributor of digital voice response systems for all recorded announcement applications; time/weather/temperature announcement systems for community service & public awareness. Complete programming, maintenance service, installation, traffic management & weather forecasting.

EVENTIDE INC.

One Alsan Way
Little Ferry, NJ 07643
Phone: 201-641-1200
Fax: 201-641-1640
Richard Factor, pres.
Gil Griffith, sales mgr.
Joseph Shapiro, mktg. mgr.
Manufacturers of digital audio effects devices, pitch change, video delays, broadcast delays & time compression/expansion systems.

EVERSTICK ANCHOR CO.

(Div. of Iowa Malleable Iron Co.)
Ninth & Kirkwood
Box 967
Fairfield, IA 52556
Phone: 515-472-3116
Fax: 515-472-5860
M. W. Green, pres. & chief exec. officer
Jim Steinbeck, sales mgr.
Manufacturers of 3-way & 4-way expanding earth anchors & installation tools.

EVERTZ MICROSYSTEMS LTD.

3465 Mainway
Burlington, Ont. L7M 1A9
Canada
Phone: 416-335-3700
Fax: 416-335-3573
Telex: 061-8784
Dieter Evertz, pres.
Alan Lamshead, v.p.
Carter Lancaster, sales & mktg.
Manufacturers of LTC or VITC time code equipment for post production including generators, readers, translators, character inserters, audio/video synchronizers & audio tape transport interfaces for video editors; clocks, timers & data displays & VHS & S-VHS interfaces for video editors.

EXCALIBUR INDUSTRIES INC.

12427 Foothill Blvd.
Lakeview Terrace, CA 91040
Phone: 818-899-2547
Fax: 818-890-1647
Joseph L. Byron, pres.
Manufacturer of custom cases.

EXPRESS TOWER CO. INC.

Star Route East
Box 37
Locust Grove, OK 74352
Phone: 918-479-6484
Fax: 918-479-6485
Terry L. Cowan, pres.
Jerry W. Cowan, v.p.
Dyke A. Dean, mktg. dir.
Designs, fabricates & erects broadcast towers for TV, FM, AM, CATV, LPTV & microwave. Specializes in 1000-ft. & above towers.

FAIRCHILD DATA CORP.

350 N. Hayden Rd.
Scottsdale, AZ 85257-4692
Phone: 602-949-1155
Fax: 602-941-0023
Telex: 910-950-0085

Milt Deever, pres.
Bob Miller, customer service mgr.
Carol Foster, mktg.

Branch Office:

RESTON, VA 22091: 12020 Sunrise Valley Dr., Suite 141. Phones: 703-391-2734; 703-391-2725. Fax: 703-476-2217. TWX: 249803 (VA).

Manufacturer of high-speed broadband, groupband, satellite & map modems & RF electronics for Ku-band & C-band earth stations.

FAROUDJA LABORATORIES INC.

675 Palomar Ave.
Sunnyvale, CA 94086
Phone: 408-735-1492
Fax: 408-735-8571
Telex: 278559

Yves C. Faroudja, pres.
Isabell Faroudja, v.p.
Halfon Hamaoui, exec. v.p.
Ronald E. Zimbrick, mgr., mktg. & technical services
Manufacturer of encoders, decoders, transcoders & video signal processing equipment.

FERNO-WASHINGTON INC.

70 Weil Way
Wilmington, OH 45177
Phone: 513-382-1451
Telex: 684 2139 Ferno UW
El Bourgraf, pres.
Wayne Smith, v.p.
Mark Hess, mktg. mgr.
Manufacturer of on-location transport carts for video and audio gear.

FIDELIPAC CORP.

Box 808
Moorestown, NJ 08057
Phone: 609-235-3900
Fax: 609-235-7779
Telex: 710-897-0254
Robert S. Thanhauser Jr., pres.
Daniel McCloskey, v.p. & gen. mgr.
Jack Ducart, dir., sales
Joanne Donahue, sales coordinator
Larry Lamoray, dir., mktg.

Manufacturer of broadcast audio cartridges, cartridge machines, cartridge storage racks, back-lubricated and reel-to-reel audio & digital recording tape, cartridge accessories, studio warning lights, tape erasers & eraser/splice detectors.

FIFE-PEARCE ELECTRIC CO.

17141 Ryan Rd.
Detroit, MI 48212
Phone: 313-369-2560
Fax: 313-369-1859
Steven G. Pearce, pres.
Gregory M. Pearce, v.p.
Roger N. Pearce, v.p.
Video and audio tape degaussing equipment & demagnetizers.

FILMLINE CORP.

43 Erna St.
Milford, CT 06460
Phone: 203-878-2433
Ed Krause, pres.
Jack Grady, v.p., sales
Film processors of all types: Color, black & white, reversal (8mm to 35mm).

FINLINE TECHNOLOGIES LTD.

440 Phillip St.
Waterloo, Ont. N2L 5R9
Canada
Phone: 519-746-1023
Fax: 519-746-1131
Scott K. Wilson, v.p., mktg. & sales

FIRST CAMERA VIDEO

350 Brannan St.
Third Floor
San Francisco, CA 94107
Phone: 415-495-0155
Vaughn Kilgore, pres.
Tara McBride, production mgr.
Supplier of full production services, broadcast level camera package, equipment, crew & VHS offline.

FIRST CAROLINA SATELLITE

529 Dynamic Dr.
Garner, NC 27529
Phone: 919-779-0273
All satellite equipment, sales, service & installation.

FISH-SCHURMAN CORP.

70 Portman Rd.
New Rochelle, NY 10802
Phone: 914-636-1300
Telex: 137480
Murray Yawitz, pres.
M. F. Hertel, treas.
Color separation prism assemblies for color TV, multilayer dichroic filters & beam splitters, hot & cold mirrors, color-glass filters, including infrared for silicon vidicon, neutral wedge & wavelength wedge filters, laminated gelatin & polarizing filters, lenses, mirrors, glass filters for surveillance of casino cards with b&w cameras.

FLASH TECHNOLOGY CORP. OF AMERICA

55 Lake St.
Nashua, NH 03060
Phone: 603-883-6500
Fax: 603-883-0205
Telex: 943481
William F. Sommers, pres.
Thomas J. Allain, sales engineer
Manufacturer of high & medium intensity aviation obstruction lighting systems.

FM SYSTEMS INC.

3877 S. Main St.
Santa Ana, CA 92707
Phones: 714-979-3355; 800-235-6960
Frank F. McClatchie, pres.
Don K. McClatchie, sales mgr.
Manufactures & distributes program audio level control processors, video voltmeters, FM stereo & TV audio (in-band) modulators, delta modulation systems, deviation meters, companders, SCPC modulators & demodulators, multi-plexers & stereo processors for satellite, microwave, supertrunk & cable distribution facilities, audio modulation & video modulation meters.

FOR-A CORPORATION OF AMERICA

320 Nevada St.
Nonantum Office Park
Newton, MA 02160
Phone: 617-244-3223
Fax: 617-965-5085
David E. Acker, pres.
Risshi Morioka, v.p.
Gary Carter, mktg. mgr.
John Maradardo, regional sales mgr., northeast

Branch Offices:

CYPRESS, CA 90630: 11095 Knott Ave., Suites A & B.

ITASCA, IL 60143: 450 E. Devon Ave., Suite 185.
Manufacturer of broadcast & production equipment, character generators, specialized video equipment, video measuring equipment, video timers & video surveillance equipment.



PO Box 68 • White Haven, PA 18681 • 717-443-9575
1-800-233-6193
FAX 717-443-9257

UHF, VHF, ITFS/MMDS

Broadcast / Tower / Studio
Products and Service

Turnkey Systems Since 1960

FORT WORTH TOWER CO. INC.

1901 E. Loop 820 S.
Fort Worth, TX 76124-0597
Phone: 817-457-3060
Fax: 817-429-6010
T. W. Moore, pres.
Fred Moore, v.p.
Carl Moore, v.p.
Betty Moore, secy.-treas.

Manufacturer of guyed or self supporting towers, equipment buildings, mobile communications buildings, fiber optics splicing trailers & standby power systems.

FOSTEX CORP. OF AMERICA

15431 Blackburn Ave.
Norwalk, CA 90650
Phone: 213-921-1112
Fax: 213-802-1964
Telex: 5106002488
Yoshiharu Abe, pres.
Fred Huang, gen. mgr.
Mark Cohen, v.p., sales & mktg.
Manufacturer of digital/analog audio recorders, studio monitors, microphones, mixing, video/audio synchronization equipment.

FREELAND PRODUCTS INC.

75412 Hwy. 25
Covington, LA 70433
Phones: 504-893-1243; 800-624-7626
Fax: 504-892-7323
W. T. Freeland, chmn.
J. H. Freeland, pres.
F. J. Delaup, v.p.
Laura S. Pfefferle, sales mgr.
Rebuilders of transmitter tubes for radiq & TV stations.

FREZZI-PAG

5 Valley St.
Hawthorne, NJ 07506
Phone: 704-274-1438
James Crawford, pres.
Manufacturer of battery equipment & accessories.

FREZZOLINI ELECTRONICS INC.

5 Valley St.
Hawthorne, NJ 07506
Phones: 201-427-1160; 800-345-1160 (sales/order line)
Fax: 201-427-0934
James Crawford, pres.
Jack Frezzolini, v.p., mktg. & sales mgr.
Kim Ussher, sales & mktg.
Michele Goycoolea, mktg.

Branch Offices:

SARASOTA, FL 33577: 767 John Ringling Blvd. Phone: 813-366-3021.

BURBANK, CA 91505: 820 N. Hollywood Way. Phone: 818-845-1311. Fax: 818-845-1724.
Manufacturer & distributor of nickel cadmium battery packs, chargers & AC adapters, portable & studio lighting kits.

FUJINON INC.

10 Highpoint Dr.
Wayne, NJ 07470
Phone: 201-633-5600
Telex: 6818115
Hitoshi Kawamura, pres.
John Newton, gen. mgr.
Dave Waddell, mgr., mktg.

Branch Offices:

CARROLLTON, TX 75006: 2101 Midway, Suite 350. Phone: 214-385-8902.

CARSON, CA 90746: 129 Savarona Way. Phone: 213-532-2861. Norma Delatorre

WEST CHICAGO, IL 60185: 3 N. 125 Springvale. Phone: 312-231-7888. Bruce Wallace
Manufacturer of broadcast TV lenses, optical systems & CCTV lenses; service & maintenance.

FUJI PHOTO FILM USA INC.

555 Taxter Rd.
Elmsford, NY 10523
Phones: 914-789-8100; 800-223-6535
Fax: 914-682-4955; 914-682-4956
Sam Inoue, exec. v.p.
Stan Bauer, gen. mgr.
Joe Visslaili, national sales mgr.
Brad Friedrich, mktg. mgr.
Tom Daly, product mgr.
Gene Kern, advertising mgr.

Branch Offices:

CARROLLTON, TX 75006: 1628 W. Crosby Rd., Suite 100. Phone: 214-242-0662. Stan Risetter, regional sales mgr.

CYPRESS, CA 90630: 6200 Phyllis Dr. Phone: 714-372-4200. Don Jackson, regional sales mgr.

ITASCA, IL 60143: 1285 Hamilton Pkwy. Phone: 312-773-7200.

NORCROSS, GA 30092: 5461 Peachtree Industrial Blvd. Phone: 404-441-2222. Jerry Lester, regional sales mgr.

SOUTH HACKENSACK, NJ 07606: 3 Empire Blvd. Phone: 201-507-2500. Tom Volpicella, regional sales mgr.
Manufacturer of video tapes for professional use & audio cassettes.

FUSION ELECTRONICS INC.

15 Main St.
East Rockaway, NY 11518
Phones: 516-599-6400; 800-645-2300
Fax: 516-599-6495
Telex: 125237
Marie Ramirez, pres.
Sid Sussman, v.p.
Warren Sussman, sales mgr.
Anna Califano, treas.
Distributor of components including camera pick-up tubes; transmitting & industrial and x-ray tubes; stage & studio lamps and fixtures; CCTV, broadcast & CATV equipment & parts including hybrids, quads, RF transistors, surge protectors, attenuator pads, fuses & capacitors. CATV distribution equipment & new & refurbished trunk stations.

FUTURE PRODUCTIONS INC.

630 Ninth Ave.
Suite 403
New York, NY 10036
Phone: 212-333-3606
Fax: 212-581-1639
Mitsuko Matsuda, pres.
Ken Washino, v.p.
Valerie Shimoyama, v.p., advertising
Timothy Forster, v.p., mktg.

Manufacturers & Suppliers

Manufacturers of audio/video distribution amplifiers, remote control for VCRs, control equipment for large & small video duplication systems; duplication of VCRs; dealer for video retailers & manufacturers.

GABRIEL ELECTRONICS INC.

Libby Rd.
Box 70
Scarborough, ME 04074
Phone: 207-883-5161
Fax: 207-883-4469
Telex: 95-0113
Frank Gemme, pres.
Donald Crisman, v.p., sales & mktg.
Michael Cahill, sales mgr.

Manufactures point-to-point microwave antennas including STL & CARS band antennas, dehydrators, waveguides & horn reflectors for the telecommunications industry. Offers installation, program management & system analysis.

GAMCO INDUSTRIES INC.

45A Walnut Ave.
Clark, NJ 07066
Phones: 201-381-0700; 800-221-1367
Fax: 201-381-6168
Fred G. Whiting, pres.
Sheila O'Sullivan, exec. v.p.
Manufacturer of CATV & pay TV devices, hotel & motel channel deletion filters, amplifiers & trunk line equipment, subscriber traps, band pass filters & all specialty filters.

G & M POWER PRODUCTS

943 North Orange Dr.
Los Angeles, CA 90038
Phones: 800-748-5860; 213-850-6800
Fax: 213-850-5143
Gideon Ben-Akiva, pres.
Gerald Meisel, sales
Manufactures & distributes battery belts, packs, blocks & chargers for the film & video industry.

GARINER COMMUNICATIONS CORP.

3605 Security St.
Garland, TX 75042
Phone: 214-348-4747
Fax: 214-341-1933
TWX: 910-861-0004
Jim Harris, pres.
Annette Jensen, v.p.
Charles B. Pace, mktg. mgr.
Manufacturer of low-noise amplifiers, converters, LNBS & combination feeds with amplifiers & block down converters, C-band & Ku-band.

GARNER INDUSTRIES

4200 N. 48th St.
Lincoln, NE 68504
Phone: 402-464-5911
Fax: 402-464-6960
Telex: 438068
Ed Garner, pres.
Philip Mullin, v.p.
Brad Osthus, degaussing sales
Robert A. Bobrowski, dir., mktg.
Manufacturers of bulk erasers, degaussers & demagnetizers.

GAUSS

A Mark IV Co.
9130 Glenoaks Blvd.
Sun Valley, CA 91352
Phone: 213-875-1900
J. R. Williams, pres.
P. Hugo, sales mgr.
Manufacturer of high-speed tape duplicators, precision loudspeakers & systems.

G. C. ELECTRONICS CO.

1801 Morgan St.
Rockford, IL 61102
Phone: 815-968-9661
Fax: 815-968-9731

Telex: 383956
Alan Walter, v.p., sales & mktg.
Al Andreini, operations mgr.
Manufacturer of video, telephone & computer accessories; service technician tools & aids.

GENCO INC.

6907 Rhode Island Ave.
College Park, MD 20740
Phil Barley, gen. mgr.
Manufacturer of electronic test equipment & systems.

GENERAL CABLE CO.

(A unit of the Penn Central Telecommunications Co.)
One Cragwood Rd.
South Plainfield, NJ 07080
Phone: 201-769-3200
Telex: 138-935
Peter Gordon, pres.
Dan Keating, sales
Dave Gates, mktg.

Manufacturer of optical fiber cables; supplier of telecommunications cable & related products including aerial lifts, installation tools & equipment, air dryers & cable pressurizing systems.

GENERAL ELECTRIC CO.

(Closed Circuit TV Operation)
316 E. Ninth St.
Owensboro, KY 42301
Phone: 502-685-6329
Fax: 502-685-6494
Telex: 213-021
John P. Olson, mgr., video markets
Manufacturer of CCTV cameras, monitors, VTRs & accessories.

GENERAL INSTRUMENT CORP.

(Comm/Scope Division)
Box 1729
Hickory, NC 28603
Phone: 800-982-1708
Frank Drendel, pres.
Jim Webb, v.p.
Stan Lindsay, v.p., sales
Steve Coffey, mktg. mgr.
Caroline Robbins, customer service mgr.
Manufacturer of coaxial cable, converters, TVRO systems, video cipher scrambling/descrambling equipment, special coaxials.

GENERAL TELEVISION NETWORK—See Communications Systems Group

GENEVA GROUP OF COMPANIES INC.

9909 S. Shore Dr.
Plymouth, MN 55441
Phones: 612-546-5620; 800-328-6795 (ext. 382)
TWX: 510-600-5005 GENEVA GRP
Edward E. Griffin, pres.
Bruce A. Bowen, national sales mgr.
Manufacturer of audio/video accessories.

GENRAO INC.

300 Baker Ave.
Concord, MA 01742
Phone: 508-369-4400
Fax: 508-369-6974
Telex: 200272; 95-1037
TWX: 710-347-1051
Robert E. Anderson, pres. & chief exec. officer
Vincent L. Carolan, controller
Constantine J. Lahanas, sr. v.p., corporate development & secy.
Charles E. Peters Jr., sr. v.p. & chief financial officer
Ashwin Vora, gen. mgr., California operations
Richard J. Faubert, v.p., product development
James T. Lynch, v.p., human resources
Richard C. Tippett, v.p., operations
Arthur W. Winterhalter, v.p., sales & mktg.
Raymond F. McNulty, dir., corporate relations

Mark T. Beaudouin, gen. counsel & asst. secy.
D. Wayne Peters, treas.
Supplier of integrated software systems & automatic test equipment to manufacturers & users of electronic & mechanical equipment for design verification, product testing & process quality management.

GENTNER ELECTRONICS CORP.

1825 Research Way
Salt Lake City, UT 84119
Phone: 801-975-7200
Fax: 801-977-0087
Russell D. Gentner, pres.
William Gillman, v.p., engineering
Gary Crowder, national sales mgr.
Cory Guttu, mktg. coordinator
Manufacturers of telephone interface products, remote control/ATS products, prewired audio patch panels, audio distribution products & teleconferencing products.

THE GEORGE-INGRAHAM CORP.

Box 1869
Stone Mountain, GA 30086-1869
Phones: 404-296-0804; 800-631-6283; 800-332-5162 (GA only)
Fax: 404-296-0952
Joseph I. Stone, pres.
Betty Estes, v.p., sales & mktg.
Manufacturer of underground, underbridge & fiber optic conduit systems & all related materials including hangers; engineering services & manhole equipment & supplies.

GILBERT ENGINEERING CO. INC.

5310 W. Camelback Rd.
Glendale, AZ 85301-7597
Phones: 602-245-1050; 800-528-5567
Fax: 602-934-1380
TWX: 910-951-1380
Robert A. Spann, pres.
James Moulin, mgr., distributor sales
Robert Hayward, v.p., engineering
Manufacturer of coaxial connectors, test connectors, tools & accessories.

GLEN ROCK GRAPHICS

555 Broad St.
Glen Rock, NJ 07452
Phone: 201-445-3343
Charles R. Diehl, pres.
Character generator leasing, remote truck rental, animation & video printing equipment rental.

GLOBAL SYSTEMS CORP.

(Micro-Link)
15 Hale St.
Haverhill, MA 01830
Phone: 508-373-4392
Thomas H. Jarman, pres.
Manufacturer of 10-w & 100-w ITFS, MMDS & MDS microwave TV transmitters, repeaters, FM talkback & data transmitters, STLs; microwave downconverters, preamplifiers & filters; VHF distribution amplifiers, set-top converters, power supplies.

GLW ENTERPRISES INC.

437 Atlas Dr.
Nashville, TN 37211
Phone: 615-331-8800
Fax: 615-331-8883
Telex: 413838
William B. Owen, pres.
Martin R. Burns, sales mgr.
Gary Thielman, factory sales representative
Brad Harrison, southwest regional sales mgr.
Theresa Parsley, mktg. coordinator
Manufacturer of audio mixing consoles for on-air radio production, TV production & post-production, film post-production, multi-track scoring & sound reinforcement.

GML NORTH AMERICA

8547 Government Circle
Gaithersburg, MD 20877
Phone: 301-670-9696
Fax: 301-840-2946
Telex: 64405 ADHOC
Phil Edwards, pres.
Roland Blood, v.p.
John McElwee, sales
Distributors of dual channel digital video effects systems which include time-base correction, color correction, A/B transitions, SPG, digital effects.

GMP

3111 Old Lincoln Hwy.
Trevose, PA 19053-4996
Phone: 215-357-5500
Fax: 215-357-6216
Telex: 755380
G. Nelson Pfundt, pres.
Douglas H. Clemens, v.p., sales
Theodore R. Clemens, sr. sales rep.
Bayard Brewin, mktg. mgr.
Manufactures, distributes & services tools & accessories for CATV outside plant. Aerial, underground & in-building cable installation & maintenance tools.

GOOWIN COMMUNICATIONS

3364 Chichester Ave.
Suite 241
Boothwyn, PA 19601
Phone: 800-962-7986
Fred R. Godwin, pres.
Distributor of headend equipment for CATV industry.

ALAN GOROON ENTERPRISES INC.

1430 N. Cahuenga Blvd.
Hollywood, CA 90028
Phone: 213-466-3561
Fax: 213-871-2193
TWX: 910-321-4526
Grant Loucks, pres.
Ted Lane, sales mgr.
Wayne Loucks, mktg.
Motion picture equipment (including cameras), plus video support equipment.

GORMAN-REOLICH MANUFACTURING CO.

257 W. Union St.
Athens, OH 45701
Phone: 614-593-3150
James T. Gorman, owner
Manufacturer of FCC type-accepted EBS encoders, decoders, receivers, NOAA weather radio receivers.

GOTHAM AUDIO CORPORATION

1790 Broadway
New York, NY 10019-1412
Phone: 212-765-3410
TWX: 236779 GOTHM UR
Russell O. Hamm, pres.

Regional Office:

VAN NUYS, CA 91406: 7445 Orion Ave. Phone: 818-785-2211.

Reverberation units with remote control, studio turntables, compressor/limiters, consoles, console components, transistor condenser microphones, transformers, linear attenuators, monitor speakers, wow & flutter meters, test equipment, audio cable, stereodisk cutting equipment, noise reduction systems, digital processing equipment, professional CD players, tape machines & mixers.

GRAHAM-PATTEN SYSTEMS INC.

Box 1960
Grass Valley, CA 95945
Phones: 916-273-8412; 800-547-2489 (outside CA); 800-422-6662 (CA)
Fax: 916-273-7458

Merv Graham, pres.
Mike Patten, v.p.
Tim Prouty, v.p., sales & mktg.
Manufacturer of television broadcasting equipment, edit suite audio mixer & video keying systems.

THE GRASS VALLEY GROUP INC.

Box 1114
Grass Valley, CA 95945
Phone: 916-478-3000
Fax: 916-478-3187
Telex: TRT 160432
Dave Mayfield, v.p. & gen. mgr.
Robert L. Cobler, v.p., mktg.

Regional Offices:

ATLANTA: 3554 Habersham at North Lake, Tucker, GA 30084. Phone: 404-493-1255. Richard Brown, mgr.

CHICAGO: Box 4609, Elkhart, IN 46514. Phone: 219-264-0931. Tom Parrish, mgr.

DALLAS: 5628 Green Oaks Blvd. SW, Suite A., Arlington, TX 76017. Phone: 817-483-7447. Roger Hale, mgr.

LOS ANGELES: 21243 Ventura Blvd., Suite 143, Woodland Hills, CA 91364. Phone: 818-999-2303. Dennis Shelton, mgr.

MIAMI, FL 33172: 8880 N.W. 20th St., Suite I. Phone: 305-477-5583. Dave Fogelson, mgr.

NEW YORK: Six Forest Ave., Paramus, NJ 07652. Phone: 201-845-7988. Russ Johnson, mgr.

WASHINGTON, DC: 12520 Prosperity Dr., Suite 110, Silver Spring, MD 20904. Phone: 301-622-6313. Dave Russin, mgr.
Audio & video switching systems, line & terminal equipment & fiber optic communications systems, video editing & digital effects equipment.

GRAY ENGINEERING LABORATORIES INC.

504 W. Chapman Ave.
Suite P
Orange, CA 92668
Phone: 714-997-4151
Fax: 714-997-1939
Scott R. Gray, pres.
Designs and manufactures SMPTE longitudinal and vertical interval time code products, video assisted film editing products, safe title generator equipment & time code processing equipment.

THE GREAT AMERICAN MARKET

826 N. Cole Ave.
Hollywood, CA 90038
Phone: 213-461-0200
Fax: 213-461-4308
TWX: 910-494-1233
Joseph N. Tawil, gen. mgr.
Rachel Hahn, customer service
Manufacturer of lighting equipment, special effects, pattern projections, custom patterns, effects & pattern projectors, portable lighting, kits, color filters & control consoles.

GRUMMAN ELECTRONIC SYSTEMS DIVISION

Sunnise Hwy.
Great River, NY 11739
Phone: 516-224-6049

JAMES GRUNDER & ASSOCIATES INC.

5925 Beverly
Mission, KS 66202
Phone: 913-831-0188
Fax: 913-831-3427
James Grunder, pres.
Eddie Grunder, v.p.

Jim Bendure, gen. mgr.
Distributor of standards converters, computer scan converters, color encoders, sync generators, time base correctors, special effects generators, color processors, audio/video distribution amplifiers & remote monitoring systems.

GTE PRODUCTS CORP.

Sylvania Lighting Center
Danvers, MA 01923
Phone: 617-777-1900
Telex: 940280
TWX: 710-347-0891
Dean Langford, pres.
Earl Lawson, v.p. & gen. mgr.
Manufacturer of a complete line of lighting products for the television industry.

★ GTE SPACENET CORP.

1750 Old Meadow Rd.
McLean, VA 22102
Phone: 703-848-1000
Fax: 703-848-1012
C. J. Waylan, pres.
Thomas C. Natoli, v.p., corporate affairs
Ray Marks, v.p., mktg.
Joe Barna, v.p. & gen. mgr., communication services
Dan French, v.p., controller
Jim McDonald, dir., sales
Provides a comprehensive range of business communications services including wide range of transmission capacity & full service design, implementation, operation, maintenance & management of private networks for domestic & international data, video & voice applications utilizing satellite technology; supplier of domestic Ku-band capacity.

HALL ELECTRONICS INC.

1305-F Seminole Trail
Charlottesville, VA 22901
Phone: 804-974-6466
Fax: 804-974-6450
Jonathan G. Hall, pres.
Sharon P. Hall, v.p.
Bob Bousman, sales
Sells new & rebuilt audio & radio broadcast equipment. Manufactures replacement cards for cart machines.

HALLIKAINEN & FRIENDS INC.

141 Suburban Rd.
Bldg. E4
San Luis Obispo, CA 93401-7590
Phone: 805-541-0200
Harold Hallikainen, pres.
Frank Calabrese, v.p., sales & mktg.
Manufacturer of transmitter remote control & logging equipment, remote satellite dish steering systems, telemetry update kits, audio mixers with audio-follow-video control.

HAMMOND INDUSTRIES INC.

8000 Madison Pike
Madison, AL 35758
Phone: 205-772-9626
Fax: 205-461-7708
Colin E. Hammond, pres.
Manufacturers of stands for 19-inch equipment, fixed or standing.

H & E MICRO-TRAK CORP.

165 Front St.
Chicopee, MA 01013
Phones: 413-733-8743; 800-358-8729
Roger Hamel, pres.
Denise Ewing, v.p., operations
William E. Stacy, v.p., mktg. & sales
Manufacturer of audio equipment & accessories, studio desks & cabinetry.



PO Box 68 • White Haven, PA 18661 • 717-443-9575
1-800-233-6193
FAX 717-443-9257

UHF, VHF, ITFS/MMDS

Broadcast / Tower / Studio
Products and Service

Turnkey Systems Since 1960

HARDIGG INDUSTRIES INC.

393 N. Main St.
Box 201
South Deerfield, MA 01373
Phone: 413-665-2163
Fax: 413-665-4801; 413-665-8061
Telex: 955431 HARDIGG SO DR
James S. Hardigg, pres.
John C. Miller, v.p.
Jamie M. Hardigg, sales
Manufacturers of rotationally molded plastic shipping and storage containers, custom molded package cushioning products.

HARRIS ALLIED BROADCAST EQUIPMENT

3200 Wismann Lane
Box 4290
Quincy, IL 62305-4290
Phone: 217-222-8200
Fax: 217-224-1439
Telex: 650-374-2978
Thomas E. Yingst, v.p. & gen. mgr.
Harvey Baker, v.p., manufacturing & customer service
Frank Svet Jr., v.p., engineering
Gus Ezcurra, v.p., worldwide sales
Robert R. Weirather, dir., advanced mktg. & development
Ronald C. Frillman, mgr., domestic radio, RF sales
Gaylen Evans, mgr., domestic TV sales

Branch Offices:

RICHMOND, IN 47375: 3712 National Rd. W, Box 1487. Phone: 317-962-8596. Fax: 317-962-8961. Roy Ridge, pres.; Marvin Nickel, v.p.; Tom Harle, sales mgr.; Dave Burns, mktg. mgr.
UNION CITY, GA 30291: 4405 Mail Blvd., Shannon Towers, Suite 125. Phone: 404-964-1464. Fax: 404-964-2820.

SKOKIE, IL 60077: 5215 Old Orchard Rd., Suite 970. Phone: 708-470-0303. Fax: 708-470-9017.

PLANO, TX 75074: Community Credit Union Bldg., 1101 East Plano Pkwy., Suite B. Phone: 214-423-8667. Fax: 214-578-9162.

BURBANK, CA 91505: 3808 Riverside Dr., Suite 203. Phone: 818-843-5052. Fax: 818-843-5145.

District Managers, TV-RF:
DENTON, TX 76205: 1807 Southridge Dr. Phone: 817-382-8322. Warren Bortorff

AUBURN, CA 95603: 24212 Oakmont Way. Phone: 916-268-3957. Bishop Ellison

HOLT, MI 48842: 1802 Cottonwood. Phone: 517-694-1223. Tom Schoonover

MARIETTA, GA 30062: 4330 Sprucebough Dr. NE. Phone: 404-587-1613. Richard Chalk

WESTCHESTER, IL 60154: 3073 Ashton Court. Phone: 708-531-0410. T. James Woods

Radio RF Field Sales:

MONTGOMERY, AL 36106: 4612 Young Farm Court. Phone: 205-277-4377. Wilfred O. Bone

QUINCY, IL 62301: RR 5, Box 326. Phone: 217-223-6566. Fred Brown

BALTIMORE, MD 21234: 3410 Orlando Ave. Phone: 301-444-2772. S. E. (Ed) Hawkins

BROKEN ARROW, OK 74012: 1021 N. Hickory Place. Phone: 918-251-8808. Curtis A. Lutz

WESTERVILLE, OH 43081: 718 Old Coach Rd. Phone: 614-882-8506. James D. Marwood

PROVO, UT 84604: 1477 East 1575 North. Phone: 801-373-7551. R. Kent Pendleton

ARLINGTON, TX 76017: 5403 Rimrock Court. Phone: 817-572-6452. Edward J. Pryor

BELLINGHAM, WA 98225: 1300 N. State St., Suite 203. Phone: 206-671-7125. Thomas R. Ransom

PORT CHARLOTTE, FL 33948: 4209 Swensson St. Phone: 813-743-6887. J. Daniel Sessler

WATERBURY, CT 06706: 5 Prattfield Rd. Phone: 203-573-0103. Arthur A. Silver

QUINCY, IL 62301: 1639 N. 24th St. Phone: 217-222-1029. Donald E. Taylor

FAIRPORT, NY 14450: 66 Huxley Way. Phone: 716-223-1030. Jeffrey Baker
Manufacturer & distributor of AM, FM, UHF & VHF transmitters & antennas, audio equipment, remote control equipment.

HARRIS CORP.

(Business Communication Systems Div.)
1025 W. NASA Blvd.
Melbourne, FL 32919
Phone: 800-327-8478
J. T. Hartley, pres.
A. L. Burns, v.p.
H. B. Shannon, dir., product sales
G. A. Headley, dir., mktg. support
C-band & Ku-band TVROs & uplink systems, including video receivers, antennas, controllers, LNAs, LNCs; system design, installation & maintenance services.

HARRIS CORP.

(Video Systems Operation)
960 Linda Vista Ave.
Mountain View, CA 94043
Phone: 415-969-9100
Eric S. Hass, dir., sales & mktg.

HARRIS FARINON

1691 Bayport Ave.
San Carlos, CA 94070-5307
Phone: 415-594-3462
Fax: 415-594-3110
Telex: 67637
Denis Cote, v.p.
Cliff Fields, sales mgr.
Manufacturer & distributor of microwave point-to-point transmission equipment for STL, CARS, local & long-haul relay & satellite uplink exciters.

HARRISON BY GLW

437 Atlas Dr.
Nashville, TN 37211
Phone: 615-331-8800
Fax: 615-331-8883
William B. Owens, pres.
Martin Burns, sales mgr.

Manufacturers & Suppliers

Manufacturer of audio mixing consoles for on-air radio production, television production & post-production, film post-production, multitrack scoring & sound reinforcement.

HARWOOD MANUFACTURING CO.

3350 N. Kedzie
Chicago, IL 60618
Phone: 312-267-4545
Photographic & electronic lighting equipment, sheet metal fabricating; spun metal reflectors, portable lighting bars, folding metal tables, 8mm reels.

HAVAS LEASING CO.

1500 S. Virginia St.
Reno, NV 89502
Phone: 702-323-0344
Paul Havas, pres.
Alan Secunda, mgr.
Lease financing of equipment.

KARL HEITZ INC.

34-11 62nd St.
Box 427
Woodside, NY 11377
Phone: 718-565-0004
Fax: 718-565-2582
Karl Heitz, pres. & sales mgr.
Horacio Gonda, v.p.
Esther Conde, mktg. & advertising
Importer & distributor of tripods, dollies; 16mm & 35mm motion picture lenses.

HEWLETT-PACKARD CO.

3000 Hanover St.
Palo Alto, CA 94304
Phone: 800-752-0900
Telex: 348-461
TWX: 910-373-1267
John A. Young, pres. & chief exec. officer
Dean O. Morton, exec. v.p. & chief operating officer
Richard C. Alberding, exec. v.p., mktg. & international sector
John L. Doyle, exec. v.p., information systems & networks sector
Lew Platt, exec. v.p., analytical, medical & mfg. sector
William E. Terry, exec. v.p., components, design & measurement sector
Robert Wayman, sr. v.p., controller & chief financial officer
Jack Brigham, v.p., administration & gen. counsel
R. L. Harmon, sr. technical editor
Manufacturer of signal generators, voltmeters, oscilloscopes, pulse generators; distortion, network & spectrum analyzers, TV waveform monitors, frequency measuring equipment, computers, test & measurement equipment.

HICKOK ELECTRICAL INSTRUMENT CO.

10514 Dupont Ave.
Cleveland, OH 44108
Phone: 216-541-8060
R. D. Hickok, pres.
R. L. Bauman, v.p., instrumentation & controls
Mark Tollafeld, purchasing
Test equipment & frequency measurement equipment.

HIPOTRONICS INC.

(Power Products Division)
Drawer A, Route 22
Brewster, NY 10509
Phone: 914-279-8091
Fax: 914-279-2467
Telex: 425476 HIP UI
TWX: 710-574-2420 HIPO BREWS NY
Stephen S. Peschel, pres.
Robert Schlesinger, v.p.
Steven Meissel, sales engineer
Anne Tighe, advertising mgr.
Manufacturer of automatic voltage regulators which control voltage electro-mechanically

for UHF & VHF television transmitters, MW/SW & FM radio transmitters, port production facilities and sound stage lighting grids.

HITACHI DENSHI AMERICA LTD.

150 Crossways Park Dr.
Woodbury, NY 11797
Phone: 516-921-7200
Fax: 516-496-3718
Telex: 510-221-1899
A. Kobayashi, pres.
Bernard Munzelle, v.p., sales & mktg.
M. Matsuhashi, gen. mgr.
Karen Sawyer, mktg. services mgr.

Branch Offices:

ATLANTA: 3810 Clearview Parkway, Doraville, GA 30340. Phone: 404-451-9453. Fax: 404-458-8356.

CHICAGO: 250 E. Devon Ave., Suite 115, Itasca, IL 60143. Phone: 312-250-8050. Fax: 312-250-8054.

LOS ANGELES: 371 Van Ness Way, Suite 120, Torrance, CA 90501. Phone: 213-328-6116. Fax: 213-328-6252.

DALLAS, TX 75244-3604: 14169 Proton Rd. Phone: 214-233-7623. Fax: 214-458-9284.
Manufacturer of a full line of broadcast & professional ENG/EFP & studio/field color cameras, large screen high definition projection systems, D-2, S-VHS & one-inch recorders; RGB color monitors, test & measurement equipment; CCTV systems & video printers.

HM ELECTRONICS INC.

6675 Mesa Ridge Rd.
San Diego, CA 92121
Phone: 619-535-6000
Fax: 619-452-7207
Telex: 350-771
Harry Y. Miyahira, pres.
Donald Kutz, v.p.
J. Michael Hughs, v.p., mktg.
Eunice I. Davis, mgr., mktg.
Bruce Slemmer, mgr., national sales
Manufactures wireless & cabled microphones, wireless & cabled intercom systems & accessories.

HOFFEND & SONS INC.

34 E. Main St.
Honeoye, NY 14471
Phone: 716-229-5998
Fax: 716-229-2746
Telex: WUI 6971035
Donald A. Hoffend, pres.
Donald A. Hoffend Jr., v.p.
Judith A. Hoffend, treas.
Thomas S. Young, dir., mktg.
Designs, manufactures & installs theatre & studio equipment; acoustic curtains, turntables, orchestra & stage lifts, manual & computer rigging control systems & draperies.

HOFFMAN ENGINEERING CO.

900 Ehlen Dr.
Anoka, MN 55303
Phone: 612-421-2240
Fax: 612-421-1556
Jim Frank, pres.
Larry Muehlbauer, v.p., sales & mktg.
Manufacturer of electrical/electronic enclosures & accessories.

HOLIDAY INDUSTRIES INC.

14825 Martin Dr.
Eden Prairie, MN 55344
Phone: 612-934-4920
Fax: 612-934-3604
Telex: 290922
Burton Gran, pres.
David Baron, v.p., engineering
David Thompson, v.p., production

Michael Leighton, sales & mktg.
Bill Rankin, research & development
Manufacturer of RF & microwave field strength meters.

HOLAN EQUIPMENT

Everee Inn Rd.
Box 118
Griffin, GA 30224
Phone: 404-227-9423
Fax: 404-229-9100
John W. McNamee, gen. mgr.
Manufacturer of articulated aerial devices & cable reel loaders.

HOLZBERG INC.

Box 323
Sea Bright, NJ 07760
Phones: 201-530-8555; 800-242-7298
Fax: 201-842-7552
Herbert M. Holzberg, pres., sales
Shirley Holzberg, v.p., mktg.
Andrew Holzberg, sales mgr.

Branch Office:

TOTOWA, NJ 07511: Box 322. Phone: 201-256-0455.
Distributor of audio, video, radio & television equipment from consoles to towers.

HOTRONIC INC.

1875 S. Winchester Blvd.
Campbell, CA 95008
Phone: 408-378-3883
Fax: 408-378-3888
Andy Ho, pres.
Linda Chang, mgr., sales & mktg.
Tony Cortez, sales
Manufacturer of digital time base correctors & TBC/frame synchronizers with freeze frame field, dual channel TBC, digital effects, drop out compensators, audio switchers, Y/C input & output & chroma noise reducers.

HOWE TECHNOLOGIES CORP.

2300 Central Ave.
Suite E
Boulder, CO 80301
Phones: 303-444-4693; 800-525-7520
Fax: 303-444-8447
George Pappas, pres. & chief exec. officer
Terry Sweeney, v.p., sales
Bill Laletin, v.p., engineering
Manufactures audio time base correctors, audio consoles for radio & television, turnkey & furniture construction for studios.

HUBBARD COMMUNICATIONS INC.

10393 Gandy Blvd.
St. Petersburg, FL 33702
Phone: 813-572-7759

BEN HUGHES COMMUNICATION PRODUCTS CO.

Cable Prep
207 Middlesex Ave.
Box 373
Chester, CT 06412
Phone: 203-526-4337
Fax: 203-526-2291
Deborah Morrow, pres.
Manufacturers of cable preparation hex crimp tools, dielectric coring tools, stripping/coring tools for cable. Accessory items include ratchet handles for coring & stripping tools, repair kits for hex crimp tools & carpet cutter, drill guide & drop cable strippers.

HUGHES MICROWAVE COMMUNICATIONS PRODUCTS

Mail Stop 245/2772
Box 2940
Torrance, CA 90509-2940
Phone: 213-517-6233
Fax: 213-517-5388
Cliff L. Gorby, mgr., product line

Abe H. Sonnenschein, asst. mgr., product line
F. J. Bernues, mgr., mktg.

Regional Sales Mgrs.:

MID-ATLANTIC: 1908 Edinburgh Terrace, Atlanta, GA 30307. Phone: 404-633-5368.
Michael T. Dowling, regional sales mgr.

NEW ENGLAND: Box 1482, Scranton, PA 18501. Phone: 717-343-3564. Robert H. Stanton, regional sales mgr.

WESTERN: Box 2940, Torrance, CA 90509-2940. Phone: 213-517-5573. Norman F. Woods, regional sales mgr.

CENTRAL: 7775 W. Ontario Place, Littleton, CO 80123. Phone: 303-973-3869. Steve R. Dozier, regional sales mgr.
AML microwave systems providing distribution of cable TV signals for normal programming plus clustering, regional interties, FM, upstream & data.

HUGHEY & PHILLIPS INC.

2162 Union Place
Simi Valley, CA 93065
Phone: 805-581-5591
Fax: 805-581-5032
Telex: 182900
William P. Miller, pres.
Peter H. Johnson, v.p.
Marcia Cranson, operations mgr.
Dennis Bossi, chief engineer
John Crawford, manager of production
Manufacturer of 300mm beacons, medium intensity strobe lights, obstruction lights, photo-electric controls, beacon flashers, special junction boxes, microwave tower control & alarm systems, tower isolation transformers, complete kits for tower lighting, sleet melter power & control.

HY-GAIN—See Telex Communications Inc.

IEC CO.

Rte. 2
Box 193
Fountain City, WI 54629
Phone: 608-687-6402
Daniel K. Wolfe, pres.
Darlene Wolfe, v.p.
Archie Daniel, sales mgr.
Designs & engineers cable systems; drop burying & apartment pre-wiring; construction & sales of cable burying equipment; plowing, trenching & boring.

IGM COMMUNICATIONS

4041 Home Rd.
Bellingham, WA 98226
Phone: 206-733-4567
Fax: 206-734-7939
Telex: 704983
Jim Wells, pres.
Rick Sawyer, operations mgr.
Carl Peterson, sales
Manufacturer of radio program automation, multiple cartridge playback systems & custom hardware/software control systems.

IKEGAMI ELECTRONICS (U.S.A.) INC.

37 Brook Ave.
Maywood, NJ 07607
Phone: 201-368-9171
Fax: 201-569-1626
Nick H. Nishi, pres.
Samuel C. La Conte, corporate affairs advisor
Michael A. Aiello, sr. v.p.
Yukimitsu Sato, v.p.
Robert J. Estony, communications mgr.
John Chow, regional sales dir.
John Webb, network sales mgr.

Other Offices:

ELMHURST, IL 60126: 747 Church Rd., Units C4 & C5. Phone: 708-834-9774. Roger Winchell, midwest regional sales mgr.; Jerry Brinacombe, midwest regional sales

IRVING, TX 75039-3510: Three Dallas Communications Complex, 6311 N. O'Connor Rd., Suite 100, Lockbox 100. Phone: 214-869-2363. Mike Mackin, regional sales dir.

HONOLULU, HI 96814: Ward Industrial Center, Bldg. 7, 1020 Auahi St., Bay 3A. Phone: 808-946-5955. Kuniko Yamashiro, office administrator;

FORT LAUDERDALE, FL 33309: 5100 N.W. 33rd Ave., Suite 152. Phone: 305-735-2203. Kevin Goetz, southwest regional sales

TORRANCE, CA 90505: 23105 Kashiwa Court. Phone: 213-534-0050. Sam Wright, western regional sales mgr.; Edwin Clare, western regional sales
Manufacturer of color TV cameras, closed circuit TV systems, broadcast monitors & computer display monitors.

ILC TECHNOLOGY

399 Java Dr.
Sunnyvale, CA 94089
Phone: 408-745-7900
Fax: 408-744-0829
TWX: 910-339-9389
Bruce McCaul, pres.
Lynn Reiter, v.p., mktg.
Robert Fujihara, mktg. & sales
Supplies lamps & lights.

IMAGE VIDEO LTD.

705 Progress Ave.
Unit 46
Scarborough, Ont. M1H 2X1
Canada

Phone: 416-438-3940
Fax: 416-438-8465
Telex: 065-25392
A. A. Vanags, pres.
Geoff Snell, mktg. mgr.
Margaret Hyvarinen, publications mgr.
Manufacturer of master control switchers, routing switchers, video dual mixamps, on-air automation systems, machine assignment systems & audio editing systems.

IMAGEERING LASER DISK SYSTEMS INC.

825 Crossover Lane
No. 112
Memphis, TN 38117
Phones: 901-323-4762; 800-922-4267
Fax: 901-458-9433
H. Michael Frase, chmn.
B. David Gilliland, pres.
Terry Pahn, v.p.
Manufacturer of system integrators & optical disc-based photo library systems.

IMMAD BROADCAST SERVICES

3235 14th Ave.
Markham, Ont. L3R 2L6
Canada
Phone: 416-470-2545
Fax: 416-470-2559
Stephen F. Pumble, pres.
Murray J. Desnoyer, v.p.
Bruce Long, v.p.

Branch Office:

BUFFALO, NY 14206: 1051 Clinton St. Phone: 716-856-1362. Telex: 91-6428.
System design & installation for TVROs; studio systems, headend & microwave equipment; repair & technical services for studio equipment, camera cables & RF equipment. Manufacturer of custom cable assemblies & control panels.

INDIANA STEEL & WIRE CO.

2200 E. Jackson St.
Muncie, IN 47303
Phone: 317-288-3601
Fax: 317-289-2764
A. Randy Nahvi, pres.
B. Bebout, sales mgr., utility products
High carbon galvanized steel wire & strand.

INDIANER MULTIMEDIA

16201 S.W. 95th Ave.
Miami, FL 33157
Phones: 305-325-6132; 800-327-7888
Jack Minor, pres.
John H. Pinto, v.p., market planning
Video cassette recorders, integrated VCR/TV monitor units.

INFO/SOFT

102-12 164th Ave.
Hamilton Beach, NY 11414
Phone: 718-843-3244
Gloria Doyle, pres.
Ken Doyle, v.p.
Manufacturer of microcomputer based character generators & teleprompters.

INFORMATION DISPLAY SYSTEMS

A division of SAIC
1710 Goodridge Dr.
McLean, VA 22102
Phone: 703-821-4566
Fax: 703-356-7085
Scott A. Williams, div. mgr.
Distributor of large screen TV displays: Sales, leases or rentals.

INNOTECH SYSTEMS INC.

2328 Livernois Rd.
Suite A
Troy, MI 48084
Phone: 313-689-7160
Fax: 313-689-8108
Robert Bloom, pres.

INNOVATIVE TELEVISION EQUIPMENT

2550 Azurite Circle
Newbury Park, CA 91320
Phone: 805-998-8161
Fax: 805-499-9179
Telex: 181028
Bert I. Rosenberg, pres.
Stanton Hollingsworth, v.p.
James Crawley, eastern regional mgr.
Thomas Menke, midwest regional mgr.
Stanton Hollingsworth, comptroller
Designs, manufactures & markets TV camera support tripods, dollies, pedestals, pan/tilt heads & accessories.

INOVOINCS INC.

1305 Fair Ave.
Santa Cruz, CA 95060
Phone: 408-458-0552
Fax: 408-458-0554
Telex: 3730800
Jim Wood, pres.
Ann Peiz, sales mgr.
Audio recording, signal processing & instrumentation equipment for broadcast & sound recording.

INSULATION SYSTEMS INC.

461 Nelo St.
Santa Clara, CA 95054
Phone: 408-986-8444
Fax: 408-986-8447
Michel Delin, pres.
Sylvie Delin, mktg. mgr.
Fernando F. Revilla, mfg. mgr.
Air shrink & heat shrink sleeves, boots, caps & special molded products.

INTEGRAL CORP.

1424 Barry Ave.
Box 11269
Dallas, TX 75223-0269

Phones: 214-826-0590; 800-527-2168
Fax: 214-823-4845
Telex: 794423
Jim Gray, pres.
C. Dean Taylor, v.p.
Rodney Machac, mktg. mgr.
Theresa Dyer, inside sales
Manufacturer of HDPE conduit with coaxial cables or pull rope pre-installed, drop-in-duct HDPE conduit with drop cables pre-installed, cable pulling lubricant.

INTELLIPROMPT

746 N. Cahuenga Blvd.
Los Angeles, CA 90038
Phone: 213-461-3113
Fax: 213-461-1264
Pamela Kutsunai, v.p.
Computerized color teleprompting & camera mounts for studio & field (ENG) cameras.

INTERACTIVE MOTION CONTROL

8671 Hayden Place
Culver City, CA 90232
Phone: 213-559-6146
Fax: 213-839-7960
Telex: 510-601-6266 IMC USA
Bill Bryan, pres.
Joe Parker, v.p.
Dawn Wendl, mktg. communications mgr.
Manufacturer of motion control equipment for film and video industry; 2-D & 3-D video animation stands & camera movers.

INTERAND CORP.

3200 W. Peterson Ave.
Chicago, IL 60659
Phones: 312-478-1700; 800-233-4313 (outside Illinois)
Fax: 312-539-0742
Telex: 910-221-5279
Leonard Reiffel, chmn.
Samuel Lezak, pres. & chief exec. officer
Linda Thomas-Phillips, sr. v.p., corporate communications/human resources
Wayne Jung, sr. v.p., research & development
M. Edwin Marlin, v.p., sales & mktg.
William Richloff, v.p., special projects
Design, manufacture & marketing of microprocessor-based interactive videographic telecommunications systems for conventional telephone lines.

INTERCEPT COMMUNICATION PRODUCTS INC.

171 Commerce Rd.
Carlstadt, NJ 07072-2588
Phones: 201-804-8700; 800-388-8727
Fax: 201-804-0376
George Adbelmessiah, pres.
Peter Parikh, exec. v.p. & chmn.
Ken Augustine, v.p., sales & mktg.
Manufacturer of security traps, tier traps, multitaps, jamming carrier encoder, decoders, key locks, A/B switches, amplifiers, block & single channel converters & passive equipment, pedestals & apartment boxes.

INTERNATIONAL MICROWAVE CORP.

25 Van Zant St.
Norwalk, CT 06855
Phone: 203-857-4222
Fax: 203-857-4234
Anthony D. Aciri, pres.
Michael D'Amico, sales engineer
Amelia Johnson, mktg.
Designs & manufactures microwave communication systems from 2 GHz to 23 GHz, long/short haul, AM/FM, high/low power; microwave components; full turnkey service.

INTERNATIONAL NUCLEAR CORP.

608 Norris Ave.
Nashville, TN 37204
Phone: 615-254-3365
Raymond L. Weiland, pres. & gen. mgr.
Manufacturer of mixing amplifiers, video

modulators, plug-in precision distribution amplifiers, complete video broadcast production & routing, solid state switching systems, pulse, video & audio distribution equipment, video switchers, clamping/leveling amplifiers & EBS equipment.

INTERNATIONAL TAPETRONICS CORP./3M

2425 S. Main St.
Box 241
Bloomington, IL 61702-0241
Phones: 309-828-1381; 800-447-0414
Fax: 309-828-1386
Donald W. Carle, pres.
Andrew M. Rector Jr., operations mgr.
James F. Woodworth, gen. sales mgr.
Bruce E. Helling, mktg. communications mgr.
Manufacturer of audio tape cartridge machines, accessories including erasers, telephone interfaces, audio tape cartridges & audio routing switcher systems.

INTERSTATE CABLE ENTERPRISES INC.

6111 Porter Way
Sarasota, FL 34232
Phones: 813-371-3444; 800-245-4423
Fax: 813-377-8126
June Lindberg, pres.
Brad Lindberg, exec. v.p., sales & mktg.
O. William Lindberg, v.p.
Matt Hausman, telemarketing
Robert Hagen, purchasing/sales
Joanne Graner, office mgr.
Distributor of CATV & SMATV products.

INTRASTELLER ELECTRONICS

200 Berg St.
Algonquin, IL 60102
Phone: 312-658-0300
Fax: 312-658-0582
Susan Brannam, pres.
Thomas Brannam, v.p.
Donn DeMarzio, accounts dir.
Jerry Meyers, office mgr.
Converter, line & headend equipment repair; full service brokerage facility for all types of CATV equipment.

IOWA MALLEABLE IRON CO.

(Everstick Anchor Div.)
9th & Kirkwood
Box 967
Fairfield, IA 52556
Phone: 515-472-3116
Fax: 515-472-5860
M. W. Green, pres.
Jim Steinbeck, sales mgr.
Manufacturer & distributor of 3-way & 4-way expanding plate earth anchors.

ITELCO USA

1620 W. 32nd Place
Hialeah, FL 33012
Phone: 305-822-1421

ITERA/BELMOOR

1365 39th St.
Brooklyn, NY 11218
Phones: 718-633-2800; 800-221-5802
Fax: 718-633-4375
Telex: 232463 Alec UR
Ezra Sochet, pres.
Dan Martin, v.p.
Barry Sable, regional sales
Jason Cohen, sales mgr.
Raul Melo, international sales
Manufacturer of electrical accessories including speakers, fuses, connectors, wire & cable.

ITS CORP.

375 Valley Brook Rd.
McMurray, PA 15317
Phone: 412-941-1500
Robert M. Unetich, pres.
Sam Zborowski, v.p., engineering

Manufacturers & Suppliers

Jeffrey M. Lynn, v.p., mktg.
Manufacturer of low power, ITFS & MDS TV transmitters, broadcast TV excitors & full service UHF TV transmitters.

ITT CANNON

1851 E. Deere Ave.
Box 35000
Santa Ana, CA 92705-6500
Phone: 714-261-6300
Fax: 714-757-8301
Cable TV, TV camera & audio electrical connectors.

ITT ELECTRON TECHNOLOGY DIVISION

Box 100
Easton, PA 18044-0100
Phone: 215-252-7331
Fax: 215-258-6279; 215-258-6277
Telex: 847494

M. R. Sambur, pres.
T. D. Gerould, v.p. & dir., mktg.
Special purpose broadcast power tubes, traveling wave tubes, klystrons, hydrogen thyratrons & power supplies.

ITW LINX

201 Scott St.
Elk Grove Village, IL 60007-1212
Phone: 800-336-5469
Fax: 708-952-1633
George Lannert, gen. mgr.
Greg Hayward, sales mgr.
Michael M. Smith, national account rep.
Product engineering & manufacturing of installation products such as weather resistant cord clips, aluminum siding clips & wire routing products.

JAMESON CORP.

Box 240277
Charlotte, NC 28224
Phone: 704-525-5191
Fax: 704-522-6161
James M. Crates, pres.
Thomas B. Crates, v.p.
Hugh B. Harmon, production mgr.
Manufacturer of fiberglass layup sticks, wire raiser & other cable stringing equipment, tree pruning equipment & accessories, tool bags & aerial lift bucket accessories.

JAMIESON FILM CO.

10425 Olympic Dr.
Dallas, TX 75220-4427
Phones: 214-350-1283; 800-527-2298
Telex: 73-0932
Gary W. Fuller, pres.
Oscar Garza, v.p., mktg.
Manufacturer of color film processors.

JAMPRO ANTENNAS INC.

6939 Power Inn Rd.
Sacramento, CA 95828
Phone: 916-383-1177
Fax: 916-383-1182
James E. Olver, pres.
Alex Perchevitch, v.p.
Manufacturer & distributor of TV & FM broadcasting antennas.

JAVELIN ELECTRONICS

19831 Magellan Dr.
Torrance, CA 90502
Phones: 213-327-7440; 800-421-2716
Fax: 213-327-5405
Roy Schaub, security sales mgr.
Arnie Newman, industrial sales mgr.
Doug Gray, international sales mgr.
Solid state & tube closed circuit TV cameras, monitors, lenses, vidicons & accessories required for CCTV systems.

JBL PROFESSIONAL

8500 Balboa Blvd.
Northridge, CA 91329

Phone: 818-893-8411
Fax: 818-893-3639
Ronald H. Means, pres.
Mark Gander, v.p., mktg.
Ken Lopez, v.p., sales
Steve Romeo, market mgr.
Loudspeakers & loudspeaker components & systems; signal processing equipment and amplifiers.

JENSEN TOOLS INC.

7815 S. 46th St.
Phoenix, AZ 85044
Phone: 602-968-6231
Telex: 602-438-1690
Uma N. Aggarwal, pres.
Gary Treiber, mktg.
Distributor of tools, tool kits & test equipment to the electronics industry.

JERROLD COMMUNICATIONS, GENERAL INSTRUMENT

2200 Byberry Rd.
Hatboro, PA 19040
Phone: 215-648-4800
Fax: 215-957-8227
George E. Safiol, pres. & chief operating officer, General Instrument
Harold M. Krisbergh, pres., Jerrold Communications
Anthony Aukstikalnis, v.p. & gen. mgr., Subscriber Systems Div.
Lemuel Tarshis, v.p. & gen. mgr., Distribution Systems Div.
Edward Breen, v.p., sales
Edgar Ebenbach, v.p., subscriber mktg.
Geoffrey Roman, v.p., distribution mktg.
David Del Beccaro, v.p., new business development
Skip Litz, mgr., mktg. communications
Designer & manufacturer of CATV satellite receivers, frequency agile headend modulators & stereo encoders; LAN—broadband distribution equipment, advanced status monitoring; conventional, feedforward & power-doubling amplifiers, taps, passives & accessory equipment; plain, pay & addressable converters, computer-based addressable controllers, scrambling equipment & modules for impulse technology; electronics for AM & FM fiber optics systems.

JJT DISTRIBUTING INC.

15403 Proctor Ave.
City of Industry, CA 91745
Phone: 818-330-8866
Fax: 818-961-7259
Jeff J. Toten, pres.
Ken Berger, v.p.
Cable TV converters, remote controls, addressable decoders, A/B switches, off-premise addressable ports.

THE J-LAB CO.

Box 6530
Malibu, CA 90264
Phone: 213-457-4090

J-MAR ELECTRONICS LTD.

6 Banigan Dr.
Toronto, Ont. M4H 1E9
Canada
Phone: 416-421-9080

JOHANSON MANUFACTURING CORP.

Rockaway Valley Rd.
Boonton, NJ 07005
Phone: 201-334-2676
Fax: 201-334-2954
Telex: 710-987-8367
Nancy J. Krawczyk, pres.
Walt Hutton, v.p., operations
Tom Rowan, v.p., sales & mktg.
Manufacturer of variable air, high voltage quartz, thin-trim ceramic capacitors, variable ceramic & seal trim capacitors; microwave tuning elements, microwave diode holders.

JOHNSON CONTROLS INC.

(Specialty Battery Div.)
900 E. Keefe Ave.
Milwaukee, WI 53212
Mailing Address:
Box 591
Milwaukee, WI 53201
Phone: 414-961-6500
Fax: 414-961-6506
Telex: ITT 431-1074
James H. Keyes, pres.
W. Horton, v.p., Battery Group
Michael F. Johnston, v.p. & gen. mgr., Specialty Battery Div.
Daniel E. Ellis, dir., sales & mktg.
Manufacturer of stationary, dynasty sealed, lead acid, valve-regulated, rechargeable batteries.

JOHNSON ELECTRONICS INC.

4301 Metric Dr.
Winter Park, FL 32792
Phone: 407-677-4030
A. J. Schell, chief exec. officer
Kenneth St. John, pres., products div.
Robert W. Peters, v.p., mktg.
Art Burns, purchasing agent
Designer & manufacturer of SCA tuners, SCA receivers, audio amplifiers, mixers, FM receiving antennas & accessories, data receivers, modems, test equipment.

JOSLYN MANUFACTURING & SUPPLY

30 S. Wacker Dr.
Suite 2706
Chicago, IL 60606
Phone: 312-454-2900

JUST DROP

500 Bi-County Blvd.
Suite A2
East Farmingdale, NY 11735
Phone: 516-293-7788
Sy Guttenplan, pres.
John Ferrarese, sales
Ray Gensinger, sales
Steve Perez, sales
Claude York, sales
All drop material including connectors, tools, heat shrink, safety & test equipment, passives.

★ JVC PROFESSIONAL PRODUCTS CO.

41 Slater Dr.
Eimwood Park, NJ 07407
Phones: 201-794-3900 (headquarters);
800-582-5825 (literature request)
Fax: 201-523-2077
Telex: 4754032-JVCEPK
Mike Yoshida, pres.
Tom McCarthy, gen. mgr., sales & mktg.
Bill Birdsall, district sales rep. (northern NJ & NY)
Michael E. Messerla, national field sales mgr.
David Walton, mktg. mgr.
Ellin Everson, mgr., advertising/sales promotion
Neil Neubert, engineering mgr.

Branch Offices:

CYPRESS, CA 90630: West Coast Branch, 5665 Corporate Ave. Phone: 213-537-6020.
Dennis Nymeyer, regional mgr., west coast;
Wayne Crowder, district sales rep. (northern CA, ID, MT, OR, WA); Dave Misencik, district sales rep. (AZ, CO, NM, UT & WY); Holt Johnson, district sales rep. (CA & NV); Terry Van Horn, (OK & TX)

ELK GROVE VILLAGE, IL 60007: Midwest Branch, 2250 Lively Blvd. Phone: 708-364-9300. Chuck Evans, regional mgr., midwest; Johnny Bell, sales engineer; Dave Thormodsgaard, district sales rep. (MN, northern WI); Paul Kaminski, district sales rep.

(IA, KS, MO, NE, ND & SD); Gary Ballard, district sales rep. (AL, AK, LA, MS & TN); Glen A. Conn, district sales rep. (OH, western PA & WV); Larry Librach, district sales rep. (AR, IL & MO); Dave Shroeder, district sales rep. (IN & MI)

PINEBROOK, NJ 07058: East Coast Branch, I-80 at New Maple Ave. Phone: 201-882-0900. Jim Turner, regional mgr.; Douglas Keltz, district sales rep. (GA, NC & SC); Steve Martin, district sales rep. (NY); Ed Sherry, (FL & PR); George Doiron, district sales rep. (CT, ME, MA, NH, RI & VT); John Greene, district sales rep. (DE, MD, PA, VA & southern NJ) Manufacturer of a complete line of broadcasting, professional & industrial cameras, VTRs, monitors, TBCs, SEGs, audio mixers & computer imaging; closed circuit video products.

KAHN COMMUNICATIONS INC.

222 Westbury Ave.
Carle Place, NY 11514
Phone: 516-222-2221
Leonard R. Kahn, pres.
Ruth M. Kahn, v.p.
Manufacturer of compatible single-sideband, AM stereo audio systems & audio devices. FCC type approved AM stereo exciter, high & low frequency extender for remote broadcasts.

KALART VICTOR CORP.

20 Hultenius St.
Plainville, CT 06062
Phone: 203-747-1663
Fax: 203-747-1666
Leonard J. Quartin, pres.
Morton Goldberg, v.p., sales
Bruce H. Quartin, sales mgr.
Manufacturer of 16mm sound motion picture projectors, opaque & overhead projectors, film editing equipment, accessories.

KAMAN BROADCASTING SYSTEMS

(a Product of Kaman Sciences Corp.)
Box 7463
Colorado Springs, CO 80933
Phone: 719-599-1500
George Beattie, mgr., KBS mktg.
Computerized traffic/accounting systems for broadcast stations, including automated interface to control room switchers; film, cart & news inventory.

KANEMATSU-GOSHO (USA) INC.

400 Cottontail Lane
Somerset, NJ 08873
Phone: 201-271-7544
Neil DeCostanza, sales mgr.

KANGAROO VIDEO PRODUCTS INC.

10845 Wheatlands Ave.
Suite C
Santee, CA 92071-2856
Phone: 619-562-9696

KAVOURAS INC.

6301 34th Ave.
Minneapolis, MN 55450
Phone: 612-726-9515
Telex: 3710618
Stephen Kavouras, pres.
Bill Schlueter, v.p.
Peter Sappanos, sales
Weather data base, graphics & animation systems.

KAY ELEMETRICS CORP.

12 Maple Ave.
Box 2025
Pine Brook, NJ 07058
Phone: 201-227-2000
Fax: 201-227-7760
TWX: 710-734-4347
John M. Crump, pres.
Bill Harbeson, dir., engineering

M. J. Shaw, purchasing agent
Stephen Crump, sales mgr.
Edward Crump, production mgr.
Manufacturers of spectrum analyzers, sweep generators, switchers, attenuators.

KAY INDUSTRIES INC.

604 N. Hill St.
South Bend, IN 46617
Phone: 219-234-0171

KDI/TRIANGLE ELECTRONICS

60 S. Jefferson Rd.
Whippany, NJ 07981
Phone: 201-887-8100
Fax: 201-887-4645
TWX: 710-986-8220
Doug McConnell, pres.
Carl Schraufnagl, v.p., sales & mktg.
Manufacturers of RF/microwave resistors, components & subassemblies up to 26.5 GHz, thick film, thin film, coaxial, stripline, toroidal, solid state.

KELTEC FLORIDA INC.

84 Hill Ave.
Fort Walton Beach, FL 32548
Phone: 904-244-0043
Fax: 904-664-0546
I. Rampurwala, product sales mgr.
Mark Yount, sales mgr.
Ron Gerrey, dir., amplifier products
Sharon Triplett, mktg. coordinator
Military or custom power supplies. TWT amplifiers for instrumentation and satcom applications.

KEM ELEKTRONIK MECHANIK GmbH

Heringsburg 16
Box 54 10 24
D-200 Hamburg, 54
West Germany
Phone: 040-567-665

KENWOOD USA CORP.

2201 E. Dominiguez St.
Long Beach, CA 90810
Phone: 213-639-9000

KES (Klungness Electronic Supply)

107 Kent St.
Box 885
Iron Mountain, MI 49801
Phones: 906-774-6678; 800-338-9292
Fax: 906-774-9120
James A. Klungness, pres.
Charles R. Henry, exec. v.p. & secy.
Rick Thiry, purchasing
John P. Jamar, v.p., mktg.
Michael Amicangelo, accounts mgr.
Nancy Schramm, customer service
Jerry Gryc, sales
Distributor of a full line of CATV products specializing in construction equipment.

KEYLITE PSI

11200 Sherman Way
Sun Valley, CA 91352
Phone: 818-503-0900
Fax: 818-503-9736
Ron Dahlquist, pres.
Rent & sell lighting, grip, expendables; production vans & generators; cable crossovers; repair shop. Branch office in Phoenix, AZ.

KINEMATICS/TRUETIME

3243 Santa Rosa Ave.
Santa Rosa, CA 95407
Phone: 707-528-1230
Fax: 707-527-6640
Telex: 176-687
Easylink: 62761948
Robert Swain, pres.
John VanGroos, v.p.
Rick Dielman, mgr., sales
Jeff McDonald, regional sales mgr.
Manufacturer of NBS & USNO synchronized digital clocks, LF frequency comparators,

time code generators, translators & sync generators.

KINGS ELECTRONICS CO. INC.

40 Marbledale Rd.
Tuckahoe, NY 10707
Phone: 914-793-5000
Fax: 914-793-5092
Telex: 6818293; 6818032
E. Fassler, chmn.
F. Dal Lago, pres.
L. Fassler, v.p.
O. Wayne, v.p.
E. Fox, v.p., manufacturing
R. Dock, v.p., sales
J. Hanover, v.p., manufacturing operations
L. Inglesse, dir., engineering
B. Schill, purchasing agent
Manufacturers of coaxial connectors, UHF connectors, K-grip connectors, telephone plugs & jacks, waveguide components, patch panels & cords, video & audio.

KINTEK INC.

224 Calvary St.
Waltham, MA 02154
Phone: 617-894-6111
Zaki Abdun-Nabi, pres.
John J. Bubbers, mktg.
Manufacturer & distributor of monitors & noise reduction equipment.

KINTONIC LABORATORIES INC.

144 Pleasant Grove Rd.
Bluff City, TN 37618
Phone: 615-878-3141
Fax: 615-878-4224
Thomas F. King, pres.
Gwen B. King, v.p., sales
Custom RF systems & components for radio & television broadcasting.

KLEIN TOOLS INC.

7200 McCormick Blvd. N
Chicago, IL 60645
Phone: 312-677-9500
Michael S. Klein, chmn. of the board & chief exec. officer
Dan Foshee, v.p., sales
Michael J. Loftus, v.p., mktg.
Jim Mallek, mgr., mktg. services
William D. Fix, mgr., mktg. communications
Manufacturer of complete line of hand tools & occupational protective equipment, tool boxes & cabinets.

KLIEGL BROS. UNIVERSAL ELECTRIC STAGE LIGHTING CO. INC.

Five Aerial Way
Syosset, NY 11791-5502
Phone: 516-937-3900
Telex: 960 158
John H. Kliegl II, pres.
John H. Kliegl III, exec. v.p.
Ira Menkoff, regional sales mgr.
Manufacturer of lighting and control equipment for the theatre, television and motion picture industries.

KLINE TOWERS

Box 1013
Columbia, SC 29202
Phone: 803-251-8000
Fax: 803-739-3939
B. H. Kline, chmn.
J. C. Kline, pres.
Furman L. Anderson Jr., v.p.
David E. Morts, sales mgr.
Lewis A. Foreman Jr., chief engineer
Designers, fabricators & erectors of television, FM, AM & microwave towers.

KNOX VIDEO

8547 Grovemont Circle
Gaithersburg, MD 20877
Phone: 301-840-5805
Fax: 301-840-2946

Telex: 64405 AD HOC
Philip K. Edwards, pres.
Roland D. Blood, v.p., sales & mktg.
Manufacturer of character generators.

KOLLMORGEN CORP.

(Electro-Optical Div.)
347 King St.
Northampton, MA 01060
Phone: 413-586-2330
R. G. Saner, pres.
Visual & TV special optical systems.

KONYO INTERNATIONAL INC.

1073 N. Batavia
Orange, CA 92667
Phone: 714-633-1025

K-TECH

3110 Pinson Valley Parkway
Birmingham, AL 35217-1812
Phone: 205-841-1300
J. Kerry Godwin, pres.
M. Kevin Godwin, v.p.
Shirley W. Godwin, secy.-treas.
Design, engineering & construction of commercial TVRO satellite equipment; uplink service for voice, video & data.

KURZ & ROOT CO.

Box 1119
Appleton, WI 54911
Phone: 414-739-9441
Fax: 414-738-4639
Telex: 910-272-1164
William A. Maples, mktg. & sales
AC & OC generators, 60/400Hz motor generator sets & solid state devices, line isolators, frequency changers, power conditioners.

LAQUE BUILDING & ENGINEERING CORP.

11543 Page Service Dr.
St. Louis, MO 63141
Phone: 314-432-3400
W. E. Ball, pres.
J. W. Coonrod, v.p.
Package TV & radio stations, including complete building, heating & air conditioning (without electronic equipment).

LAIRD TELEMEIOIA INC.

2424 South 2570 West
Salt Lake City, UT 84119
Phone: 801-972-5900
Fax: 801-975-0970
Bill Laird, pres.
Diana Laird, administrative asst.
Manufacturer of character generators, paint systems, video enhancer/processors, distribution amplifiers, routing switchers & multiplexer equipment.

LAKART LIMITED

287 Grove St.
Newton, MA 02166
Phone: 617-244-6881
Frank DeMayo, pres.
Roland Boucher, v.p., mktg.
Robert Hemenway, v.p., technical operations
Audio-video systems engineering, designing & equipping for the broadcast, cable & industrial market.

LANCE INDUSTRIES

13001 Bradley Ave.
Sylmar, CA 91342-0156
Phone: 818-367-1811
Fax: 818-362-3594
Milton Mann, pres.
Richard Mann, exec. v.p.
Joe Barris, v.p., MMDS, ITFS, MDS sales
Jerry Uplyke, v.p., sales & mktg.
Ken Doolittle, national accounts service

Branch Office:
CHICAGO, IL 60640: 4440 N. Clark St. Phone: 312-275-7000. Fax: 312-275-1259.
Manufacturer of TV, MMDS, ITFS & MDS receiving antennas and associated microwave accessories; TV, video, telephone & audio accessories; wire products; masting & telescoping masts; receiving antennas for TV & FM radio; receiving wire-grid-type-section parabolics & dish parabolics for commercial MMDS, ITFS, MDS Services.

L & R COMMUNICATIONS LTD.

2301 Bridgeport Dr.
Box 3807
Sioux City, IA 51102
Phones: 712-252-4101; 800-831-0974
Dennis Harward, national sales mgr.
Dick Carlson, midwest sales rep.
Mark Gothier, building sales consultant
Jim Gibson, tower sales consultant

Branch Offices:

HOUSTON: 301 25th St., San Leon, TX 77539. Phone: 713-339-1582.

PITTSBURGH: 157 Mars-Evans City Rd., Mars, PA 16046. Phone: 412-625-3551.

ST. LOUIS: 105 Boone Hills Dr., St. Peters, MO 63376. Phone: 314-447-5553. Telex: 821566.

Manufacturer of towers for microwave, broadcast, UHF/VHF & other applications, preassembled equipment shelters fabricated of aluminum, aggregate, fiberglass & steel; engineer, furnish, install & maintain AM, FM & TV towers to 2000-ft.

LANDY ASSOCIATES INC.

412-A Commerce Lane
Berlin, NJ 08009
Phone: 609-767-0400
Fax: 609-767-4407
James E. Landy, pres.
David Newborg, consultant

Branch Office:

WALTHAM, MA 02154: 330 Bear Hill Rd. Phone: 617-890-6325. Brad Reed, area mgr.
Distributor of television transmitters, studio equipment, video production, post production & tape duplication systems. Video master control & routing switchers, video tape recorders, editors & tape, picture & waveform monitors, vectorscopes, test equipment. Audio consoles, reel to reel, cartridge & cassette recorders, audio tape, master clock systems. TV test charts, audio & video processing equipment, system design & installation.

LARCAN COMMUNICATIONS EQUIPMENT INC.

6520 Northam Dr.
Mississauga, Ont. L4V 1H9
Canada
Phone: 416-678-9970
Fax: 416-678-9977
Telex: 06-968055
P. A. Dickie, pres.
P. C. Turner, v.p. & gen. mgr.
A. F. Stevenson, mgr., high power RF engineering
J. D. Adamson, mgr., mktg.

U.S. Office:

LAUREL, MD 20707: 14440 Cherry Lane Court, Suite 201. Phone: 301-498-2200.
Charles D. Coyle, mgr.
Manufacturer & distributor of TV transmitters, diplexers & filters. VHF, UHF & FM antennas, system design & installation; complete TV transmission facilities.

LARSON & ASSOCIATES

7036 Costello Ave.
Van Nuys, CA 91405

Manufacturers & Suppliers

Phone: 818-787-5137

Steven J. Larson, pres.

Field engineering, walkout & m/r engineering, system testing.

LARSON ELECTRONICS SUPPLY INC.

311 S. Locust

Denton, TX 76201

Phone: 817-387-0002

Ernie Larson

Manufacturer of standby power systems for headend & distribution amplifiers, sine wave output uninterruptible power supplies for studio equipment, 110 volt inverters for mobile vans.

LASER DIODE INC.

2 Olsen Ave.

Edison, NJ 08820

Phone: 201-549-9000

Fax: 201-549-3926

Telex: 240302

Irving B. Kahn, chmn.

C. J. Hwang, pres.

C. S. Wang, v.p., research & development

H. R. Moeller, mgr., mktg. dept.

L. R. Trommel, mgr., international sales

T. F. Moscarello, controller

H. R. Moeller, mgr., mktg. dept.

Branch Office:

NEW YORK, NY 10152: 375 Park Ave. Phone: 212-486-0010.

Designs & manufactures semiconductor laser components & systems for telecommunications & related industries, fiber optic super-trunking, atmospheric optical communications, non-impact laser printers.

LAYTON UTILITY EQUIPMENT

Box 1383

Sebring, FL 33871

Phone: 813-655-1100

LDL COMMUNICATIONS INC.

Affiliated with Larcam Communications

14440 Chery Lane Court

Suite 201

Laurel, MD 20707

Phone: 301-498-2200

Fax: 301-498-7952

Telex: 821569

G. J. Wilson, pres.

C. D. Coyle, v.p., transmitters

Ray Tattershall, v.p., antenna systems

L. Penner, v.p., field operations

Branch Offices:

FARIBAULT, MN 55021: 21644 Evans Trail. Phone: 507-332-6703. Jeffrey N. Clarine, central regional sales mgr.

SAN MATEO, CA 94401: 323 N. San Mateo Dr. Phone: 415-347-9700. David A. Hill, western regional sales mgr.

WARWICK, RI 02888: 39 Posnegansett. Phone: 401-461-0999. J. Robert Palmer, eastern regional sales mgr.

Designs, manufactures & installs transmitters, antennas & towers for FM & TV, plus AM radiators.

LEADER INSTRUMENTS CORP.

380 Oser Ave.

Hauppauge, NY 11788

Phone: 516-231-6900

Telex: 516-227-9669

S. Hirota, pres.

Robert B. Sparks, sales dir.

Robin A. Schwartz, product mktg. mgr.

Manufacturer of oscilloscopes, display & imaging products, video products, programmable RGB video generators, stereo test equipment, frequency counters, meters, bridges, RF signal generators; power supplies, instrument carts.

LEA OYNATECH INC.

12516 Lakeland Rd.

Santa Fe Springs, CA 90670

Phones: 213-944-0916; 800-654-8087

Fax: 213-944-0781

Bob Stanger, pres.

Fred Novess, controller

Michael Boyd, applications engineer

Manufacturer of power conditioning products.

LEAMING INDUSTRIES

15339 Barranca Pkwy.

Irvine, CA 92718

Phone: 714-727-4144

Fax: 714-727-3850

James B. Leaming, pres.

Robert F. Leaming, v.p.

Kim Litchfield, sales mgr.

Keith Rauch, sr. engineer

Manufacturer of audio transmission equipment for the cable, satellite & broadcast industries; FM stereo processors, STL & SPCP equipment, BTSC stereo generators, SAP generators & audio automatic gain control amplifiers.

LEAR SIEGLER INC.

(Electronic Instrumentation Div.)

714 N. Brookhurst St.

Anaheim, CA 92801

Phone: 714-774-1010

Telex: 71-4979012

J. W. Back, pres.

E. L. Pyle, dir.

W. H. Draeger, v.p., mktg.

D. Hyndman, v.p., engineering

Manufacturer & distributor of low light level cameras & systems, open & closed circuit.

LECTRO PRODUCTS INC.

420 Athena Dr.

Athens, GA 30601

Phones: 404-543-1904; 800-551-3790

Fax: 404-543-1904

M. R. Filkins, pres.

M. Kearns, national sales mgr.

D. Gelmacher, southeastern sales mgr.

T. Colegrove, western sales mgr.

D. Imbody, midwest sales mgr.

Manufacturer of standby power supplies & ferroresonant power supplies.

LECTROSONICS INC.

581 Laser Rd. NE

Rio Rancho, NM 87124

Phones: 505-892-4501; 800-821-1121

Fax: 505-892-6243

John Arasim, pres.

Larry Fisher, v.p., engineering

Bruce Jones, sales

Manufacturer of broadcast quality wireless microphones.

LEE COLORTRAN INC.

1015 Chestnut St.

Burbank, CA 91506

Phone: 818-843-1200

Fax: 818-954-8520

Robert F. Sherman, pres.

William Liento, sr. v.p., sales & mktg.

Nicholas Mallis, sr. v.p., operations

Paul Sherbo, v.p., sales

Manufacturers & distributors of entertainment lighting, support equipment, dimming & control equipment & systems.

LEITCH VIDEO OF AMERICA INC.

825K Greenbrier Circle

Chesapeake, VA 23323

Phones: 804-424-7920; 800-231-9673

Fax: 804-424-0631

John Walter, pres.

Charles Goodwyn, v.p.

Gary Stephens, sales mgr.

Mike Duckworth, sales engineer

Leitch Video International Inc.:

CANADA: 220 Duncan Mill Rd., Don Mills, Ont. M3B 3J5. Phones: 416-445-9640; 800-387-0233. Fax: 416-445-0595. Robert A. Lehtonen, pres.; Stan Moote, v.p.; Garry Newhook, sales mgr.

Manufacturer of video & audio products for synchronization, testing & distribution of signals; master clock systems & electronic still store systems.

LEMCO TOOL CORP.

RD Two

Box 330A

Cogan Station, PA 17728

Phones: 717-494-0620; 800-233-8713

Fax: 717-494-0860

Glenn Miller, pres.

Roger Losinger, gen. mgr.

Designer & manufacturer of mechanical tools, equipment & materials for construction & maintenance of cable TV systems.

LEMO USA INC.

Box 11488

Santa Rosa, CA 95406

Phones: 707-578-8811; 800-444-5366

Fax: 707-578-0869

Telex: 340-933

Samuel M. Sokolik, gen. mgr.

Karen Dias, advertising coordinator

Manufacturers & distributors of self-latching quick connect/disconnect cylindrical connectors for audio-video applications including TV triax, coax, mixed coax, multi-contact & straight multi-contact configurations available in standard or environmentally sealed outer shells; custom cable design.

LENCO INC.

(Electronics Div.)

300 N. Maryland St.

Box 348

Jackson, MO 63755

Phone: 314-243-3147

Fax: 314-243-7122

Telex: 910-760-1382

Jerry Ford, chmn. & chief exec. officer

Paul Gerlach, v.p. & gen. mgr.

Jim K. Rhodes, national sales mgr.

Bruce A. Blair, v.p., engineering

Mark A. Hill, international sales mgr.

David W. Aufdenberg, national technical service mgr.

Manufacturer of sync pulse generators, system timing devices, encoders, decoders; monitoring, distribution & testing equipment.

LEXICON INC.

100 Beaver St.

Waltham, MA 02154

Phone: 617-891-6790

TWX: 617-891-0340

Ronald Noonan, pres.

Larry Rich, broadcast sales mgr.

LIBERTY INDUSTRIES INC.

133 Commerce St.

East Berlin, CT 06023

Phone: 203-828-6361

Fax: 203-828-8879

John J. Nappi Jr., pres. & gen. mgr.

Timothy M. Loughran, field sales mgr.

Gregory W. Bunnell, customer service mgr.

J. Ralph Cuttitta, dir., sales & mktg.

Manufacturer & distributor of dust control equipment.

LIGHTING ELECTRIC OF PENNSYLVANIA INC.

RD No. One

Box 148B

Hershey, PA 17033

Phone: 717-533-4983

Fax: 717-534-2798

Anthony J. Brong, v.p., operations

Branch Office:

NORTH LITTLE ROCK, AR 72116: 5301 McClanahan Dr., Suite C-1. Phone: 501-758-4288.

Contractor for CATV & fiber projects, strand mapping, design, engineering & construction of aerial or underground plant facilities. Contractor & distributor of guyed & self-support towers. Turnkey or material management services.

LIGHTING METHOOS INC.

1099 Jay St.

Rochester, NY 14611

Phone: 716-328-1020

Fax: 716-328-6397

Albert H. Pfeiffer, pres.

J. B. Nettleton, v.p./dir., sales & mktg.

Branch Offices:

HANOVER PARK, IL 61013: 1605 Nautilus Dr. Phone: 312-213-3223

NASHVILLE, TN 37210: 509 Bismark Dr. Phone: 615-391-5338.

Control & distribution systems for studio & theatre lighting.

LIGHTNING ELIMINATORS & CONSULTANTS INC.

6687 Arapahoe

Boulder, CO 80303

Phone: 303-447-2828

Fax: 303-447-8122

Telex: 3791984 LEC

Roy B. Carpenter Jr., chief exec. officer

Hans P. Dettmar, pres.

Branch Office:

SANTA FE SPRINGS, CA 90670: 12631 W. Imperial Hwy., Bldg. B, Suite 204. Phone: 213-868-9711.

Manufacturers of lightning prevention systems, chemically activated ground rods, surge elimination systems; consulting & engineering services & power conditioning.

LINDSAY SPECIALTY PRODUCTS

50 Mary St. W.

Lindsay, Ont. K9V 4S7

Canada

Phone: 705-324-2196

Fax: 705-324-5474

Telex: 0-6962-860

John Bielby, v.p. & gen. mgr.

David T. Atman, dir., mktg.

Brian Ward, key account mgr.

Gord Zimmerman, receive antenna sales mgr.

Neil Evans, transmit antenna sales mgr.

Michael Dowling, mgr., sales, U.S.

Other Offices:

BURNABY, B.C. V5A 2S9: Channel One Video Corp., 2965 Bainbridge Ave. Phone: 604-421-2288.

RICHMOND, B.C. V6X 1T3: Mil-Sted Agencies, 103-11151 Bridgeport Rd. Phone: 604-273-2877.

ST. LEONARD, QUE. H1R 1A5: Incospec Electronics, 4651 Blvd. des Grandes Prairies. Phone: 514-322-5540.

Distributors:

CARLISLE, PA 17013: Jim Morton & Assoc., 1956 Reservoir Dr. Phone: 717-243-4653.

FERGUS FALLS, MN 56537: Grunwald Burns & Assoc., 109 N. Union. Phone: 218-739-3961.

HORSHAM, PA 19082: Toner Cable Equipment, 969 Horsham Rd. Phone: 215-675-2053.

LAWRENCEVILLE, GA 30246: John Weeks Enterprises, 641 Grayson Hwy., Box 645. Phone: 404-963-7870.

LITTLETON, CO 80122: Mega Hertz Sales, 7061 S. University, Suite 210. Phone: 303-797-7900.

SARASOTA, FL 33582: Interstate Cable Enterprises, 6111 Porter Way. Phone: 813-371-3444.

TORRANCE, CA 90505-4078: Western CATV Distributors Inc., 3430 Fujita Ave. Phone: 213-539-8030.

Manufacturer of CATV actives & passives, commercial receive & transmit antennas.

LINES VIDEO SYSTEMS

219 S. Jefferson
Springfield, MO 65806
Phones: 417-862-5533; 800-641-4674
Fax: 417-862-1829
Morton S. Lines Sr., pres.
Bud Lines, v.p.
Lucille Buehler, credit mgr.
Kevin Lines, sales
Fred Ridenour, sales mgr.
Regina Keegan, sales administration coordinator
Jeffrey Washington, service mgr.
Mike Sly, parts mgr.
Rental, sales & service of broadcast & communications equipment; custom builders of production trucks & ENG microwave vehicles.

LINGO INC.

2814 Buren Ave.
Box 1237
Camden, NJ 08105
Phone: 609-964-0487
John E. Lingo Jr., pres.
G. P. Lingo, secy.
Manufacturer of ENG masts, transmitting antennas, lightning arrestors, tower masts.

LIPSNER-SMITH CO.

4700 Chase Ave.
Lincolnwood, IL 60646
Phone: 708-677-3000
Fax: 708-677-1311
Telex: 28-9414
Ray L. Short Jr., pres.
Thomas A. Tisch, v.p., sales
Manufacturer of ultrasonic film cleaning equipment.

LISTEC VIDEO CORP.

30 Oser Ave.
Hauppauge, NY 11788
Phone: 516-273-3020
Fax: 516-435-4544
Telex: 510-601-8234
Joanne Camarda, pres.
Tom Miller, sales
Manufacturers of prompters.

LITTLE BEAVER INC.

2009 S. Houston
Box 840
Livingston, TX 77351
Phone: 409-327-3121
Fax: 409-327-4025
Telex: 386596
Joseph Haynes, pres.
Carrie Hamilton, advertising mgr.
Mechanical & hydraulic earth drills, anchor drives & horizontal drilling attachments.

LNRC COMMUNICATIONS INC.

180 Marcus Blvd.
Hauppauge, NY 11788
Phone: 516-273-7111
Fax: 516-273-7119
Telex: 221620 LNRC UR
TWX: 510-227-9871
Seymour Okwit, pres.
Frank Arams, v.p., mktg.
Larry Fodrowski, v.p., finance
Edward Salamone, v.p., administration
F. Kelly, dir., mktg.

Karen J. Robinson, administrator, advertising & public relations
Telecommunications & satellite communications subsystems & equipment.

LOGITEK

3320 Bering Dr.
Houston, TX 77057
Phones: 713-782-4592; 800-231-5870
Fax: 713-782-7597
Tag Borland, pres.
Manufacturer of broadcast audio consoles & accessories.

LORAL TERRACOM

9020 Balboa Ave.
San Diego, CA 92123
Phone: 619-268-2240
Hugh Bennett, pres.
Michael A. Lapadula, v.p., mktg.
Frank Jimenez, common carrier sales mgr.
Wayne Rogers, international sales mgr.
John MacDonald, Europe, Canada & Middle East sales
Michael J. Doyle, regional sales mgr., northeast USA
Charles J. Cena, district sales mgr., western USA
W. H. Robinson, sales mgr., government & military
Manufacturer of microwave terrestrial systems, microwave radios, digital multiplex equipment.

LOWEL-LIGHT MANUFACTURING INC.

140 58th St.
Brooklyn, NY 11220-2516
Phone: 718-921-0600
Fax: 718-921-0303
Telex: 666597 UW
Ross Lowell, pres.
Marvin Seligman, v.p.
Amy Carter, eastern regional sales rep.
Toni Pearl, dealer liaison
Roy Low, western region
Don Youngberg, midwest sales rep.
Dale Marks, southwestern sales rep.
Manufacturer, distributor & repair facility for lightweight location lighting equipment and kits including broad & focusing lights and accessories; folding softlight 2K; original R-40 floodlamp; sun reflectors & complete system of support & mount equipment.

LPB INC.

28 Bacton Hill Rd.
Frazer, PA 19355
Phone: 215-644-1123
Fax: 215-644-8651
Edward W. Devecka Jr., pres.
Audio consoles, control room furniture systems, compressor/limiters, carrier current AM broadcast equipment; 5, 30, 60 & 100 watt AM broadcast transmitters.

LPS LABORATORIES INC.

4647 Hugh Howell Rd.
Box 105052
Tucker, GA 30085-5052
Phones: 404-934-7800; 800-241-8334
Fax: 404-493-9206
TWX: 810-766-4920
James J. Allen, pres.
Dan Bailey, mktg. director
Manufacturer of lubricants, cleaners/degreasers, penetrants, water displacing lubricants & corrosion inhibitors, tapping fluid, contact cleaners, ultrasonic cleaners, audio/video cleaners, hand cleaners, corrosion & rust inhibitors and cold galvanize.

LRCVITEK ELECTRONICS

(Div. of Augat Communications Group)
901 South Ave.
Box 111
Horseheads, NY 14845
Phone: 607-739-3844
Len DeRenzo, v.p., market development

Kenneth S. Wood, v.p., engineering
Larry Massaglia, dir., CATV sales

Sales Representatives:

ENGLISHTOWN, NJ: D/B CATV Supply Inc.
Phone: 201-446-3612.

MARIETTA, GA: Microsat S/E Inc. Phone: 404-971-1021.

Distributors:

CHAMBERSBURG, PA: Jerry Conn & Assoc.
Phone: 717-263-8258.

CHICAGO, IL: Anixter Pruzan. Phone: 800-323-6645.

FARMINGDALE, NY: Scott Communications.
Phone: 516-694-7157.

GREAT NECK, NY: Adapt Communications Supply. Phone: 800-232-7826.

LAFAYETTE, LA: Midwest CATV Co. Phone: 317-448-1611.

SAN PEDRO, CA: B. E. Duval Co. Phone: 213-833-0951.

SARASOTA, FL: Interstate Cable Enterprises.
Phone: 813-371-3444.

YEADON, PA: E. M. Electronics. Phone: 215-259-7200.

Complete line of cable TV connectors, crimp tools, heat shrink tubing & jumper cables, RF leakage detectors/tracers, single channel traps. See also listing for Broadband Engineering Inc.

LTM CORP. OF AMERICA

Box 292905
Davie, FL 33329-2905
Phone: 305-680-8669
Fax: 305-434-9043
Gilles Galerne, pres.
Herbert Breiting, v.p.
Laura Maurel, dir., mktg.
Beth Nardin, regional mgr.

Other Offices:

CHICAGO: 7030 N. Milwaukee Ave., Niles, IL 60648. Phone: 708-647-0003.

NOVI, MI 48050-0019: Box 50019. Ginny Hart, regional mgr.

NEW YORK, NY 10018: 353 W. 39th St., Suite 202. Phone: 212-243-9288. Bob Weirzbicki, regional mgr.
Manufactures lighting equipment for television & motion pictures.

LUXOR CORP.

2245 Delany Rd.
Waukegan, IL 60087
Phone: 708-244-1800
Donald Nicholds, chmn.
Robert Raw, pres.
Greg Hunigan, sales
Heidi Fredricksen, mktg. coordinator
Manufacturer of audio-visual equipment.

L-W ANTENNA INC.

255 E. Easy St.
Unit C
Simi Valley, CA 93065-1602
Phone: 805-522-3284
Fax: 805-522-3316
Telex: 4761226BAUD
Robert H. Lawrence, pres.
David G. Greve, v.p. & production mgr.
Manufacturers & distributors of telecine systems & film transports.

LYON LAMB VIDEO ANIMATION SYSTEMS INC.

4531 Empire Ave.
Burbank, CA 91505

Phone: 818-843-4831

Fax: 818-843-6544

Telex: 298185

Bruce Lyon, pres.
Sheldon Pines, v.p.
Tim Ready, sales mgr.
Steve Safarian, product mgr.
Animation controllers for frame-by-frame onto video tape, RGB to NTSC converters & complete graphic systems.

M/A-COM MAC INC.

(Microwave Assoc. Communications)
Five Omni Way
Chelmsford, MA 01824
Phone: 617-272-3100
Fax: 617-250-9522; 508-250-9522
Telex: 4430114
TWX: 710-332-1716; 710-332-8503
Tom Leonard, pres.
E. Misrahi, v.p., sales & service
Dave Erikson, dir., sales & mktg.

Regional Sales Offices:

MID-ATLANTIC & SOUTHEAST REGION: 3761 Venture Dr., Suite 100, Duluth, GA 30136. Phone: 404-476-4405. Fax: 404-476-4480. George Hardy, mgr.

MIDWEST REGION: 3158 Des Plaines, Suite 106, Des Plaines, IL. Phone: 312-635-3030. Fax: 312-635-3032. Ron Yokes, mgr.

NORTHEAST REGION: 22 Union Ave., Suite 3, Sudbury, MA 01776. Phone: 617-443-5139. Fax: 508-443-7811. Dan McCarthy, mgr.

NORTHWEST & ALASKA: Bennett Engineering, 1331 118th Ave. SE, Bellevue, WA 98005. Phone: 206-455-2331.

WEST: 1494 Hamilton Ave., Suite 204, San Jose, CA 92125. Phone: 408-978-8611. Fax: 408-978-8615. Carl Guastafferrc, mgr.
Manufacturer of microwave TV, data & voice transmit & receive analog & digital systems for terrestrial & satellite, fixed needs from 1.9 to 23 GHz.

MACKENZIE LABORATORIES INC.

5507 Peck Rd.
Arcadia, CA 91006
Phones: 818-579-0440; 800-423-4147
Fax: 818-448-7131
Addison R. Taylor, pres.
Nagy Khattar, v.p.
Joe M. Vitale, sales
Manufacturer of multi-channel cart machines, recorders & single channel playback units, magnetic tape cartridges, sound effects equipment & fader mixers for sound stages. Digital record/play message repeaters.

MAGNASYNC/MOVIOLA CORP.

1135 Mansfield Ave.
Hollywood, CA 90038
Phone: 818-763-8441
Telex: 67-3199
Joseph Paskal, pres.
Loretta Riley, product mgr.
Gerry D'Amada, international sales
Jim Frank, national sales
Manufacturer of film to video equipment, editing supplies & rentals & multi-channel recording equipment.

MAGNAVOX CATV SYSTEMS INC.

(A North American Philips Co.)
100 Fairgrounds Dr.
Manlius, NY 13104
Phones: 315-682-9105; 800-448-5171;
800-522-7464 (NY State)
Fax: 315-682-9006
D. Brauer, chmn. & pres.
A. Kernes, v.p., sales
K. Weil, v.p., mktg.
R. Finnerty, assoc. dir., sales
R. Swingen, v.p., operations

Manufacturers & Suppliers

M. Senken, v.p., finance & administrative services

International Office:

MAGNAVOX CATV SYSTEMS, UK: 19A Bessemer Crescent, Aylesbury, HP19 3TF. Phone: 44-296-399-322. Fax: 44-296-395-298.

Wide range of RF broadband distribution products & related services for cable TV & data communications industries; one- & two-way amplifier systems, fiber optic systems, head-end products, passives, connectors, signal processing equipment, status monitoring systems; system design, rebuild analysis, training & field engineering.

MAGNI SYSTEMS INC.

9500 S.W. Gemini Dr.
Beaverton, OR 97005
Phones: 503-626-8400; 800-237-5964
Fax: 503-626-6225
Telex: 650-2769743 MCI
Branch Offices: Wauwatosa, WI; New York, NY
Manufacturer of test equipment.

MAGNUM TOWERS INC.

9370 Elder Creek Rd.
Sacramento, CA 95829
Phone: 916-381-5053
Lawrence Smith, pres.
Pete Smith, v.p.
Jeff Styler, sales
Manufacturer of radio, TV & microwave towers.

MAI CATV INC.

141 Shreve Ave.
Barrington, NJ 08007
Phones: 609-547-1600; 800-624-2288
Robert Mai Sr., chmn.
Thomas Girard, pres.
Robert Mai Jr., v.p., operations
Converter repair, refurbished converters for sale.

MAIN LINE EQUIPMENT INC.

831 Sand Hill Ave.
Carson, CA 90746
Phones: 213-715-6518; 800-444-2288
Sy Sasmor

MARCOM

Box 66507
Scotts Valley, CA 95066
Phone: 408-438-4273
Fax: 408-438-6617
Martin Jackson, pres.
Shirley Jackson, v.p.
Brant Herrett, engineering
Manufacturer and distributor of TV, FM & AM transmitters and peripherals; audio processing, video & audio teleconferencing; systems house.

MARCONI COMMUNICATION SYSTEMS LTD.

Marconi House, New St.
Chelmsford Essex, CM1 1PL
England
Phone: 0245-35 3221
Fax: 0245 287125
Telex: 99201 MARCON G
A. J. Glasgow, managing dir.
R. Beckley, acting divisional mgr., bcstg.
P. A. T. Turrall, mgr., publicity
Manufacturer of electronic communication equipment including earth satellite station products, broadcasting and television transmitters and antennas.

MARCONI INSTRUMENTS INC.

Three Pearl Court
Allendale, NJ 07401
Phone: 201-934-9050
Fax: 201-934-9229
TWX: 710-991-9752

Carl Pepple, pres.
John Garthwaite, national sales mgr.
Manufacturers of test & measurement equipment & supplies.

MARK ANTENNAS—See Radiation Systems Inc.

N. MARSHALL & ASSOCIATES

1585 Industrial Road
San Carlos, CA 94070
Phone: 415-593-4409
Fax: 415-593-0118
Noel H. C. Marshall, pres.
Christine R. Gooding, market analyst
RF & microwave engineering design consultants; design & development services & products.

MARTI ELECTRONICS INC.

Box 661
Cleburne, TX 76031
Phone: 817-645-9163
Telex: 794835
George W. Marti, chmn.
M. E. McCianahan, pres.
Manufacturer of remote broadcast systems, dual or mono STL systems, remote control equipment, SCA, compressor limiter, telemetry links & STL antennas.

MAST DEVELOPMENT CO.

(Random Access Projection Div.)
4673 Aircenter Circle
Reno, NV 89502
Phone: 702-827-8110
Telex: 468444
Gifford M. Mast, pres.
Gary Heitman, mktg. dir.
Manufacturer of large capacity slide system for TV chains with random access projectors.

MATCO CONTROL PRODUCTS

427 Perrymount Ave.
San Jose, CA 95125
Phone: 408-998-1655
David Harbert, pres.
Rita Harbert, v.p.
Manufacturers of computer based control systems; sequencing & commercial insertion automated controls for broadcast television & video tape duplication control systems.

MATTHEWS STUDIO EQUIPMENT INC.

2405 Empire Ave.
Burbank, CA 91504
Phone: 818-843-6715
Fax: 213-849-1525
Telex: 691599
Ed Phillips, pres.
Carlos DeMattos, v.p.
Manufacturer of grip and lighting support & camera support equipment.

MAXELL CORP. OF AMERICA

22-08 Rte. 208 South
Fairlawn, NJ 07410
Phone: 201-794-5900

MAZE BROADCAST INC.

3855 Rock Ridge Rd.
Box 100186
Birmingham, AL 35210
Phone: 205-956-2227
Fax: 205-956-5027
Rick Maze, pres.
Vira Maze, v.p.
Sales, brokerage, liquidations, appraisals & purchases of used television & video equipment.

McCURDY TELECOMMUNICATION PRODUCTS

60 Nably Court
Scarborough, Ont. M1B 2K9
Canada
Phone: 416-291-6449

Fax: 416-291-2724
Leonard Hall, gen. mgr.
Manufacturing & repair of program audio distribution equipment for telco & user premises, broadcast telephone interface equipment, talk show units, hybrids & frequency extenders.

MCI QUANTEL LTD.

347 Main St. E
Stouffville, Ont. L4A 7W5
Canada
Phone: 416-642-0477
Fax: 416-642-1196
Michael L. Paull, pres.
Distributor of TV studio equipment.

McINTIRE CO.

27 River St.
Thomaston, CT 06787
Phone: 203-283-5874
R. Engel, dir.
R. Peck, sales mgr.
Dry air systems for coaxial transmission lines, waveguide networks, high power radar transmission systems, cable pressurization, wave guide, antenna & pressurization equipment.

McMARTIN INC.

201 35 Ave.
Council Bluffs, IA 51501
Phone: 712-366-1300
K. Jerry Martin, pres.
John L. Miller, v.p.
Charles E. Goodrich
AM/FM transmitters, modulation & frequency monitors, FM/SCA receivers, remote pickup equipment, audio consoles, satellite IF modulators/demodulators, audio amplifiers & mixers.

MEDIA COMPUTING INC.

3506 E. Meadow Dr.
Phoenix, AZ 85032
Phone: 602-482-9131
Michael D. Rich, pres.
Kathryn A. Hulka, v.p.
Larry Baum, account exec.
Manufacturer of broadcast software and computer systems for elections, news graphics automation, newsroom & station automation.

MEGA HERTZ

6940 S. Holly Circle
Suite 200
Englewood, CO 80112
Phones: 303-779-1717; 800-525-8386
Fax: 303-779-1749
Steve Grossman, mgr., sales & mktg.
Galen Yockey, regional sales mgr.
Pierre Cabbage, regional sales mgr.
Steve Fox, regional sales mgr.
Herb Crawford, data communications sales mgr.
Bob Krebs, institutional sales mgr.
Manufacturers' representative & distributor of cable television, data communications and audio/video products.

MEMTEK PRODUCTS/MEMOREX AUDIO & VIDEO

Box 901021
Fort Worth, TX 76101
Phone: 817-878-6700
J. C. Battaglia, gen. mgr.
Thomas J. Mitchko, national sales mgr.
Manufacturer & distributor of audio tape, video tape & accessories.

MERLIN ENGINEERING WORKS

1888 Embarcadero Rd.
Palo Alto, CA 94303
Phones: 415-856-0900; 800-227-1980
Fax: 415-858-2302
J. Streets, pres.
Dan Dusel, v.p.

K. Eichstadt, sales
Manufacturer of custom broadcast VTRs & related accessories.

METROPOLITAN ELECTRIC MANUFACTURING CO.

(Lumitron Div.)
200 Dixon Ave.
Amityville, NY 11701-2886
Phone: 718-895-6552
Fax: 516-842-4566
James J. Shelley, div. mgr.
Switchgear, panel boards, dimmer control systems (manual & remote) & studio electrical distribution.

METROTECH CORP.

670 National Ave.
Mountain View, CA 94043
Phone: 415-940-4900
Fax: 415-962-9527
Telex: 6502726454 MCI UW
Norman MacLeod, pres.
Manufacturer of underground cable locating & tracing equipment.

M.H.S. INC.

8000 Madison Pike
Madison, AL 35758
Phone: 205-772-9626
Fax: 205-401-7708
Colin Hammond, pres.
Rick Cook, v.p., sales
Manufacturer of video monitors, switchers, video walls & effects generators.

MICRO COMMUNICATIONS INC.

438 Kelley Ave., Grenier Field
Box 4365
Manchester, NH 03108-4365
Phone: 603-624-4351
Fax: 603-624-4822
Thomas J. Vaughan, pres.
Howard E. Bouldry, v.p. & gen. mgr.
Dennis Heymans, mktg. mgr.
Jennie E. Allen, sales & advertising mgr.
James Stenberg, dir. engineering
Designs, manufactures, sells & services RF equipment for UHF, VHF, FM, LPTV & MOD/ITFS; coax & waveguide components as well as high power applications.

MICRO-SAT

1519 Johnson Ferry Rd.
Suite 250
Marietta, GA 30062
Phones: 404-971-1021; 800-438-0812; 800-334-1558 (GA)
Fax: 404-977-7128
Stephen J. Miller, pres.
Butch Roberson, sales mgr.
Tony Garcia, sales
Dave Chavez, sales
Larry Lindner, sales
Kathy Sellw, office staff
Pat Sungail, office staff
Manufacturers' representative for power supplies, connectors, traps & tracers, headend equipment, character generators, fiber optics, test equipment & converters.

MICRODYNE CORP.

491 Oak Rd.
Box 7213
Ocala, FL 32672
Phone: 904-687-4633
Fax: 904-687-3392
TWX: 810-858-0307
Kenneth G. Harple, pres.
Donald L. Feller, exec. v.p.
George Bell, v.p.
J. Thomas MacAllister, sales mgr.
Manufacturer of satellite TV antennas, receivers & ancillary products; data systems, TVRD terminals & SPCP satellite radio terminals. Provides turnkey installation.

FILTERS FOR ANY BROADCAST APPLICATIONS

Channel Combining, Combining Service Bands, TVRO Interference

Combiners/Group
Combiners & Filters
For ITFS/MMDS/MDS
"Wireless Cable"




Low Loss Channel
Combiner



**"We Make Filters
In A Hurry For
Customers In
Trouble!"**


Professional TVRO
Interference Filters
C and Ku-Band



Multiple Carrier
Notch Filter



**Call NOW For Fast
Help Or To
Receive Any Of
Our FREE Catalogs**



UHF/Microwave
Diplexers &
Triplexers Combine
Service Bands, VHF-
UHF Radio, STL &
ENG Bands At The
Tower

UHF Diplexer



Transmitter &
Receive Filters,
Combiners &
Diplexers For VHF-
UHF, LPTV & FM
Stations



LPTV UHF 4
Channel
Combiner

Microwave Filter Company, Inc. • 6743 Kinne Street • East Syracuse, NY 13057
Toll Free(US/Canada): 1-800-448-1666 • Collect(NY/AK/HI): 315-437-3953 • FAX: 315-463-1467 • Telex: 249-613

MICROFLECT CO. INC.

3575 25th St. SE
Box 12985
Salem, OR 97309-0985
Phone: 503-363-9267
Fax: 503-363-4613
Telex: 510-599-0107
Richard Kreitzberg, pres.
George Kreitzberg, v.p.
John (Jack) Kranitz, mktg. mgr.
Manufacturer of microwave telecommunica-
tion towers, microwave passive repeaters &
waveguide support systems.

MICROLAB/FXR

Ten Microlab Rd.
Livingston, NJ 07039
Phone: 201-992-7700
Harry A. Augenblick, pres.
Michael Bruno, sales mgr.
Herbert Thal, chief engineer
Manufacturer of coaxial attenuators, filters,
terminators, couplers, mixers, Xtal mounts,
power dividers, pre-selectors, monitor tees,
signal samplers, tuners & integrated
microwave components.

MICROMEGA

31717 La Tienda Dr.
Box 5009
Westlake Village, CA 91359
Phone: 805-889-2211
D. L. Gilmore, v.p. & gen. mgr.
H. A. May, dir., mktg.
Low noise amplifiers, microwave oscillators,
ferrite components & integrated microwave
subsystems.

MICRON AUDIO PRODUCTS LTD.

210 Westlake Dr.
Valhalla, NY 10595

Phone: 914-761-6520
Fax: 914-761-9501
Manufacturer of wireless microphone
systems & miniature lavalier microphones.

MICRO-NOW INSTRUMENT CO. INC.

8260 N. Elmwood St.
Box 1488
Skokie, IL 60076
Phone: 312-677-4700
Clarence L. Arnow, pres. & sales mgr.
Joe Schroeder, mktg. mgr.
Manufacturer of microwave products & in-
struments, down converters for ITFS.

MICROSONICS INC.

60 Winter St.
Weymouth, MA 02188
Phone: 617-337-4200
Manufacturer of video data filters for NTSC
and PAL systems & of video delay lines &
systems.

MICROTIME INC.

1280 Blue Hills Ave.
Bloomfield, CT 06002
Phone: 203-242-4242
Fax: 203-242-3321
Lawrence Weiland, pres.
Joe Wellman, dir., mktg.
Roger Chamberland, operations mgr.
Martin Frange, dir., sales
Designs, manufactures and sells digital video
processing and computer graphics
equipment.

**MICROWAVE ASSOCIATES COMMUNI-
CATIONS CO.**—See M/A-Com MAC
(Microwave Associates Communications)

**★ MICROWAVE FILTER
CO. INC.**

6743 Kinne St.
East Syracuse, NY 13057
Phones: 315-437-3953; 800-448-1666
Fax: 315-463-1467
Telex: 249-613
Glyn Bostick, pres.
Emily Bostick, exec. v.p., sales & mktg.
Robert Portmess, v.p., dir. of manufacturing
Elizabeth Buck, mktg. research & publicity
Lowpass, highpass, bandpass & adjacent
channel filters, co-channel eliminator, chan-
nel dropper, pay-TV security traps, pay only
traps, sound traps, supernotcher, mass
descrambling network, FM filters & traps,
hyperband units, parental control switch,
earth station filters & traps, MDS filters &
traps, CARS bandpass filters, IF bandpass
filters, MTV consulting services, pay-TV se-
curity system, bandsplitters & publications.

MICROWAVE RADIO CORP.

847 Rogers St.
Lowell, MA 01852
Phone: 508-459-7655
Fax: 508-937-0010
Telex: 910-240-5078
Robert Morrill, pres.
Ed Dahn, v.p.
David Erikson, domestic sales mgr.
Paul Dbert, dir., international sales
Les Bruce, customer service mgr.
Midge Miller, sales administration
Manufacturer of microwave STL/TSL/ICR
systems, short haul microwave from 18-23
GHz & ENG systems including central receive
antennas, remote controls, portable trans-
mitters & receivers from 2-40 GHz.

MIDLAND METALS CORP.

505 Main St.
Hackensack, NJ 07601-5900
Phone: 201-646-1115
Fax: 201-646-9019
Telex: RCA 219193 MMC UR
Jacques de Vries, pres.
Distributor of wire & cable products.

MIDWEST CABLE SERVICES

322 N. Michigan St.
Plymouth, IN 46563
Phone: 219-936-2545
Ralph Howard, pres.

MIDWEST CATV

(Division of Midwest Corp.)
Box 271
Charleston, WV 25321
Phone: 304-343-8874
Fax: 304-346-0624
Christopher Sophinos, pres.
John Johnson, v.p., materials
Steve Brazil, v.p., marketing
Jack Crouse, v.p., eastern region
Terry French, v.p., central region
James McCauley, v.p., northeastern region
Rex Porter, v.p., western region
Scott Wells, sales mgr., southern region
Bill Cody, sales mgr., southwestern region
Wayne Daniels, sales mgr., western region
Martin Suter, sales mgr., central region
Distributor of full line of cable TV equipment.

**MIDWEST COMMUNICA-
TIONS CORP.**

One Sperti Dr.
Edgewood, KY 41017
Phone: 606-331-8990

Manufacturers & Suppliers

Fax: 606-331-0647

Telex: 21-4370

David K. Barnes, pres.

Jay Adrick, v.p.

Brad Nogar, v.p., mktg.

Bob Johnston, v.p., sales

Paul Nickless, CATV sales mgr.

Other Offices:

Anaheim, CA: 714-956-4211; Anchorage, AK: 907-563-2784; Atlanta, GA: 404-449-0900; Austin, TX: 512-263-3446; Baltimore, MD: 301-792-0465; Birmingham, AL: 205-942-8585; Charleston, SC: 803-875-1099; Charleston, WV: 304-768-1252; Charlotte, NC: 704-399-6336; Chattanooga, TN: 615-899-9823; Chicago, IL: 708-981-1107; Cleveland, OH: 216-447-9745; Columbus, OH: 614-846-5552; Dallas, TX: 817-430-3838; Dayton, OH: 513-435-3246; Denver, CO: 303-773-9499; Detroit, MI: 313-350-3038; Fort Lauderdale, FL: 305-735-8333; Grand Rapids, MI: 616-530-2990; Greenville, SC: 803-226-9259; Honolulu, HI: 808-521-4644; Houston, TX: 713-779-9707; Indianapolis, IN: 317-843-2327; Jacksonville, FL: 904-363-0001; Kansas City, KS: 913-599-1800; Knoxville, TN: 615-687-9515; Lexington, KY: 606-277-4994; Los Angeles, CA: 818-954-0150; Louisville, KY: 502-491-2888; Melbourne, FL: 407-777-5232; Memphis, TN: 901-346-4596; Miami, FL: 305-592-5355; Nashville, TN: 615-255-2801; New York, NY: 212-473-6262; Norfolk, VA: 804-853-2600; Orlando, FL: 407-841-0602; Pensacola, FL: 904-934-1122; Philadelphia, PA: 215-461-2006; Phoenix, AZ: 602-220-9440; Pittsburgh, PA: 412-364-6780; Portland, DR: 503-644-7149; Raleigh, NC: 919-850-9811; Richmond, VA: 804-672-1060; Sacramento, CA: 916-362-9962; St. Louis, MO: 314-569-2240; Salt Lake City, UT: 801-571-2121; San Diego, CA: 619-541-2770; Santa Clara, CA: 408-988-2968; Seattle, WA: 206-869-2050; Spokane, WA: 509-536-7511; South Bend, IN: 219-277-6710; Tampa, FL: 813-885-9308; Toledo, OH: 419-885-7515; Washington, DC: 301-577-4903; West Palm Beach, FL: 407-687-2577; Wichita, KS: 316-682-0200.

Distributor of video & audio equipment; design and construction of mobile production units & satellite news systems.

MILLER FLUID HEADS (USA) INC.

410 Garibaldi Ave.

Lodi, NJ 07644

Phone: 201-473-9592

Fax: 201-473-9693

Art Kramer, pres.

Manufacturer of camera support products, fluid heads & tripods.

MINNESOTA MINING & MANUFACTURING CO. (3M)

(Professional Audio/Video & Specialty Products Div.)

3M Center

St. Paul, MN 55144

Phone: 612-733-1100

Alan Jacobsen, chmn.

Lawrence Eaton, group v.p., memory technologies group

Ennio Fatuzzo, div. v.p.

Donald Rushin, mktg. dir.

Joseph Leon, sales dir.

Frank Russomanno, mktg. operations mgr.

Branch Offices:

ATLANTA, GA 30360: 2860 Bankers Industrial Dr. Phone: 404-447-7000.

CHICAGO, IL 60521: 908 N. Elm St., Hinsdale, Third Floor. Phone: 708-920-1000.

CLEVELAND, OH 44130: 12200 Brookpark Rd. Phone: 216-362-1700.

LOS ANGELES, CA 90040: 6023 S. Garfield Ave. Phone: 213-726-6300.

WEST CALDWELL, NJ 07006: 15 Henderson Dr. Phone: 201-575-2000.

Manufactures & sells complete line of video & audible range recording tape products, magnetic film & accessories.

MINDIJA CORP.

101 Williams Dr.

Ramsey, NJ 07446

Phone: 201-825-4000

S. Kusumoto, pres.

John T. McCasland, sales mgr., industrial meters

TV color analyzer for color balancing monitors & receivers, meters for precise lighting measurements, color temp meters, incident meters, digital foot lambert meters, foot candle meters & chroma meters.

MITCHELL CAMERA CORP.

1147 E. Broadway

Suite 44

Glendale, CA 91205

Phone: 818-502-1507

Fax: 818-240-9324

Joseph H. Hanchey Jr., pres.

E. A. Dee, v.p., sales & mktg.

Manufactures 35mm motion picture cameras, geared heads, tripods, support systems & related accessories.

mitsubishi international corp.

Mitsubishi Denki Bldg.

Marunouchi Tokyo, 94086

Japan

Phone: 408-730-5900

Closed-circuit TV cameras, monitors, accessories, ultra high resolution color display monitors & CRTs.

MOBILE-CAM PRODUCTS

340-F Vernon Way

El Cajon, CA 92020

Phone: 619-441-1295

Fax: 619-441-9263

Bill Black, pres.

Fred Phillips, v.p.

Teresa Hoefke, comptroller

Designs and manufactures news gathering vehicles, modular mobile units & related components.

MODULATION SCIENCES INC.

12A World's Fair Dr.

Somerser, NJ 08873

Phones: 908-302-3090; 800-826-2603

Fax: 908-302-0206

Telex: 650-225-2362

Eric Small, v.p., engineering

Manufactures & designs equipment for the broadcast industry; stereo TV generators; stereo reference decoder, SAP & PRO-channel generators, stereo composite DAs & line drivers, video analysis interface & TV audio modulation status panel.

MOHAWK WIRE & CABLE CORP.

9 Mohawk Dr.

Leominster, MA 01453

Phones: 508-537-9961; 800-422-9961;

800-642-9961 (MA only)

Fax: 508-537-4358

Paul Olson, chief exec. officer

Joseph R. Fichtl, v.p.

Barry Gelfand, v.p.

Mike Degnan, v.p., mktg.

Scott G. Penabaker, inside sales mgr.

Manufacturer of computer & electronic cable, audio, high temperature TV camera cable, coaxial cable, satellite direct burial cable & fiber optic cable.

MOLE-RICHARDSON CO.

937 N. Sycamore Ave.

Hollywood, CA 90038-2384

Phone: 213-851-0111

Fax: 213-851-5593

TWX: 910-321-4615

Warren K. Parker, pres.

Nanette Bond, exec. v.p.

Dennis Parker, v.p., finance

Lawrence Mole Parker, v.p., sales

Michael C. Parker, v.p., operations

Manufacturer & designer of lighting equipment for the motion picture, television, video & professional photographic industries.

MONROE ELECTRONICS INC.

100 Housel Ave.

Lyndonville, NY 14098

Phone: 716-765-2254

Fax: 716-765-9330

William E. Vosteen, pres.

Brian D. Ives, exec. v.p.

Tone signal products, remote control equipment, audio receivers, telephone access equipment, high speed touch tone remote control equipment for headend control via satellite, dial-up telephone, microwave link or radio link. Telephone control of frequency agile receivers, emergency audio alert, cable & broadcast units, signal encoders & decoders. Relay switching panels, program timers & commercial insertion equipment.

MOSELEY ASSOCIATES INC.

111 Castilian Dr.

Santa Barbara, CA 93117

Phone: 805-968-9621

Fax: 805-685-9638

Telex: 658-448 MOSELEY GLTA

Douglas Hogg, pres.

Jamal Hamdani, v.p. & dir., mktg.

Dave Chancey, national sales mgr.

Manufacturer of remote & supervisory control systems, aural studio links, remote pickup links, subcarriers & stereo generators.

MOSLEY ELECTRONICS INC.

1344 Baur Blvd.

St. Louis, MO 63132

Phone: 314-994-7872

Gary Wurdack, general mgr.

TV/FM antenna accessories for CATV & MATV, wall plates, wall taps, coaxial connectors, matching transformers, couplers, splitters & splicers.

MOTION PICTURE ENTERPRISES INC.

Box 276

Tarrytown, NY 10591

Phone: 212-245-0969

Herbert R. Pilzer, pres.

Reels & cans, fiber cases, laboratory equipment, cutting room supplies, video tape reels, cassettes & shipping cases, studio & projection lamps, splicing tape, film leader, recording tape, magnetic film & video tape.

MOTOROLA

14520 Aviation Blvd.

Lawndale, CA 90260

Phone: 213-536-0888

Fax: 213-643-7069

Telex: 67-7148

TWX: 910-325-6206

Fred Sturm, gen. mgr.

Matt Hartwig, CATV sales mgr.

Bob Hunter, mktg. mgr.

Dan Brayton, products & technology mgr.

Broadband hybrid amplifier modules, feed forward amplifiers, power doubler amplifiers, return amplifiers, discrete transistors for mainline, line extender, apartment house MATV applications & TV transmitters.

MOTORDLA INC.

Communications Sector

1301 E. Algonquin Rd.

Schaumburg, IL 60196

Phone: 312-397-1000

Fax: 312-576-2702

Telex: 499-1134 MOTI-UI; 433-0377 MOTI-UI

TWX: 910-693-1481; 910-693-0891

George M. Fisher, chmn.

Ronald E. Greenwell, v.p., distribution

Pat Schod, mgr., media relations

Manufacturer of FM communications products & systems, including two-way radio, microwave radio, paging, data, alarm & control.

MOVIOLA/J & R FILM CO. INC.

6820 Romaine St.

Hollywood, CA 90038

Phone: 213-467-3107

Fax: 213-466-2201

TWX: 910-321-4220

Joe Paskal, pres.

Jim Reichow, v.p.

Ron Powell, v.p., sales

Manufacturer & distributor of film, tape equipment & supplies.

MPB TECHNOLOGIES INC.

1725 N. Service Rd.

Trans-Canada Hwy.

Dorval, Que. H9P 1J1

Canada

Phone: 514-683-1490

M. P. Bachynski, pres.

Al Evers, marketing mgr.

R. J. Clark, asst. v.p., digital products & technology

Branch Office:

POINTE CLAIRE, QUE. H9R 1E9: 151 Hymus.

Phone: 514-694-8751. Fax: 514-695-7492.

Manufacturer & distributor of character display generators, graphics systems, font compose system, NTSC encoders, concentrators; special applications, both hardware & software. Consulting, engineering & research services.

MPCS VIDEO INDUSTRIES INC.

MPCS Video Center Bldg.

514 W. 57th St.

New York, NY 10019

Phones: 212-586-3690; 800-223-0622

Fax: 212-586-5282

Telex: 291249MPCUSUR

Joe D'Albert, pres.

Carl Ascherl, v.p.

Anthony DeFillipo, v.p.

Marvin Cheryn, corp. v.p., sales

Charles Roberts, corp. v.p., mktg.

Michael Assael, corp. v.p., purchasing

Branch Offices:

AMARILLO, TX 79109: 5410 B Bell St., Suite

412. Phone: 806-355-9676. Fax: 806-359-

5508.

AUSTIN, TX 78759: 4030 W. Braker Lane,

Suite 410. Phone: 512-343-8600. Fax:

512-343-9492.

HOLLYWOOD, FL 33021: 4100 N. 28th Ter-

race. Phone: 305-923-3446. Fax: 305-923-

3449.

HOUSTON, TX 77063: 8760 Westpark. Phone:

713-977-1992. Fax: 713-977-6768.

IRVING, TX 75039: 6221 N. O'Connor, Suite

102. Phone: 214-869-3001. Fax: 214-869-

2533.

MARIETTA, GA 30067: 2254 Northwest

Parkway, Suite C. Phone: 404-955-5580. Fax:

404-955-6231.

NEW YORK, NY 10019: 514 W. 57th St.

Phone: 212-586-3690. Fax: 212-586-5286.

ORLANDO, FL 32819: Sandlake West, 5422

Carrier Dr., Suite 100. Phone: 407-351-0660.

Fax: 407-351-0502.

Sells & rents video equipment for broadcast, industrial & commercial use; rental, sales, service & production facilities.

MPO VIDEOTRONICS

2580 Turquoise Circle
Newbury Park, CA 91320
Phone: 805-499-8513
Manufacturer of portable integrated video equipment.

MULTILINK

196 Morgan Ave.
Box 955
Elyria, OH 44036
Phone: 216-324-4941
Fax: 216-324-4947
Steve E. Kaplan
Cable molding, track molding, drop guard cover molding, converter bags & converter totes/boxes, coring tools, connector splice kits, trap housing enclosures, CLI maintenance tools, torque wrench, tap post cleaners, F-sealant and squirrel guard, steel apartment boxes.

MULTIPLIER INDUSTRIES CORP.

135 Radio Circle
Mount Kisco, NY 10549
Phone: 914-241-9510
Walter Ulrich, pres.
John G. Feller, v.p., sales/mktg.
Mark Haupt, manufacturing mgr.
Nickel-cadmium batteries for portable transceivers, plug-in transient & surge protectors, all canvas products, nickel-cadmium battery packs for all meters, test equipment & two-way portable radios.

MULTI PRODUCTS INTERNATIONAL

218 Little Falls Rd.
Box 238
Cedar Grove, NJ 07009
Phone: 201-239-8183
Fax: 201-239-8449
Telex: RCA 219289 MULTI UR
Howard Longin, pres.
LeRoy Gray, v.p.
Karen Drol, mgr., CATV div.
Manufacturer of matching transformers, ground blocks, 2, 3, 4 & 8-way splitters, taps, attenuators, stainless steel devices, FM splitters, other CATV passives, capacitors, power/audio transformers & inductors.

MULTITENNA CORP. OF AMERICA

603 Cantigue Rock Rd.
Westbury, NY 11590
Phones: 516-997-7800; 516-997-7050
Leonard H. King, pres.
Richard D. Bogner, technical dir.
Manufacturer of MDS & ITFS transmitting & receiving antennas.

MULTI-TRACK MAGNETICS/ RANGERTONE

115 Roosevelt Ave.
Belleville, NJ 07109
Phones: 201-751-6833; 800-221-1823
Telex: 685-3304-RANGER
George Zazzali, pres.
Daniel Zazzali, v.p.
Fran Welsh, national sales mgr.
Leonard Dickstein, sales mgr. & dir. of mktg.
Gary Neyer, sales engineer
Laslo Katonia, chief engineer
Manufacturer & distributor of projectors, generators & recorders.

NAC INC.

17 Kowa Bldg. 2-7, Nishi-Azabu 1-C
Tokyo, 106
JAPAN
Phone: 03-404-2321
Fax: 03-479-1402
Telex: 0242-2490 CAMNAC J
Keinosuke Nakajima, pres.
Juichi Ueki, v.p.
Hiroaki Kumata, mgr., Image Creative System
Tadashi Hatanaka, mgr., overseas mktg., Image Production Equipment

Manufacturer of HDTV image transfer systems, motion picture & TV, visual display, animation, photo & video instrumentations, electronic image processing, remote sensing military technics & image engineering.

NADY SYSTEMS INC.

1145 65th St.
Oakland, CA 94608
Phone: 415-652-2411
Fax: 415-652-5075
Telex: 248032 NADY UR
Cable: NADYQAK
John Nady, pres.
Royce Krilanovich, sales mgr.
Manufacturer of wireless audio equipment & related consumer electronics equipment.

NAGRA USA INC.

19 W. 44th St.
No. 715
New York, NY 10036
Phone: 212-840-0999
Manufacturer of recording equipment.

NAKAMICHI AMERICA CORP.

19701 S. Vermont Ave.
Torrance, CA 90502
Phone: 213-538-8150
Tammy Dalbec, mktg. mgr.
Manufacturer of recording equipment.

NALPAK VIDEO SALES INC.

1937-C Friendship Dr.
El Cajon, CA 92020
Phone: 619-258-1200
Fax: 619-258-0925
Manufacturer & distributor of video equipment.

NARDA MICROWAVE CORP.

Loral Corporation
435 Moreland Rd.
Hauppauge, NY 11788
Phone: 516-231-1700
Fax: 516-231-1711
TWX: 510-221-1867
Bernard Leibowitz, pres.
John Coppola, v.p., mktg.
Manufacturer of microwave instruments, components & non-ionizing RF radiation monitors.

NATIONAL-STANDARD CO.

601 N. 8th St.
Niles, MI 49120
Phone: 800-777-1618
Fax: 616-683-6249
Telex: 29-5187
M. B. Savitske, pres. & chief exec. officer
S. Thompson, specialty products mktg. mgr.
Karen S. Nason, supervisor of advertising
Manufacturer of wire products.

THE NATIONAL TELEPHONE SUPPLY CO.

5100 Superior Ave.
Cleveland, OH 44103
Phone: 216-361-0221

NAUTEL MAINE INC.

201 Target Industrial Circle
Bangor, ME 04401
Phone: 207-947-8200
Fax: 207-947-3693
David J. Grace, pres.
Murray Sweetser, v.p.
Jorgen B. Jensen, mgr., AM broadcast sales
Manufacturer of solid state, modular ampset series AM broadcast transmitters; all powers, 400-w to 50,000-w.

NAVAIR LTD.

Malton Postal Station
Box 214
Mississauga, Ont. L4T 3B6
Canada

Phone: 416-676-4150
Telex: 06-968631
Jay Grose, pres.

N.C.E. OF FLORIDA INC.

2025 N.E. 151st St.
North Miami Beach, FL 33162
Phone: 305-949-9084
Fax: 305-949-9085
Erwin G. Harwood, pres.
Werner Wolf, export sales
Sales, service, rentals & special products for professional motion pictures. Sells & services TV dollies, lenses, microphone booms, lighting & motion picture equipment.
Manufacturers of 65/70mm camera, editing equipment, cam heads & gear heads.

NCS INDUSTRIES

2255-E Wyandotte Rd.
Willow Grove, PA 19090-1282
Phones: 215-657-4690; 800-523-2342;
800-492-2032 (PA only)
Fax: 215-657-0840
Richard S. Grasso, pres.
Joseph Bartholomew, v.p.
Gerald Quinn, national sales mgr.
Authorized warranty service; repair center for satellite, trunk, distribution & headend electronics; complete supplier for CATV, SMATV, broadband LAN industries.

NEC AMERICA INC.

(Broadcast Equipment Div.)
383 Omni Dr.
Richardson, TX 75080-3545
Phone: 214-907-4710
Fax: 214-907-4711
S. Ikeda, gen. mgr.
J. Engle, dir., sales
A. Ito, RF product mgr.
D. Rutherford, video supervisor

Branch Offices:

ALEXANDRIA, VA 22314: 901 N. Columbia St.
Phone: 703-548-1502. Mac Burieson

HAWTHORNE, CA 90250: 4910 W. Rosencrans.
Phone: 213-973-2071. Greg Stoner

LAWRENCEVILLE, NJ 08648: 31 Winthrop Rd.
Phone: 609-896-0445. Jay Iredell

SCHAUMBURG, IL 60173: 1750 E. Golf Rd., One Century Center.
Phone: 312-240-7383. J. Trumpp, industrial sales mgr.
Manufacturer of CCD cameras, digital special effects generators, all solid state video recorders, frame synchronizers, audio synchronizers, TV & FM transmitters.

L. E. NELSON SALES CORP./ THORN-EMI

5451 Ukiah Circle
Las Vegas, NV 89118
Phone: 702-367-3656
Fax: 702-367-7876
Telex: 299664
L. E. Nelson, pres.
B. A. Nelson, v.p.
Dan Imfeld, v.p., sales
Marion Rimmer, v.p., international sales

Branch Offices:

ELMWOOD PARK, NJ 07407: 20 Bushes Lane.
Phone: 201-794-6700.

NORTH HOLLYWOOD, CA 91601: 10834 Burbank Blvd.
Phone: 818-760-7502.
Manufacturer & supplier of studio & theatre lamps.

NEOTEK CORP.

1154 W. Belmont
Chicago, IL 60657
Phone: 312-929-6699
Fax: 312-975-1700
Craig Connolly, pres.

Tom Der, sales
Patricia Larkin, sales
Manufacturer of audio mixing & film consoles.

NEUMADE PRODUCTS CORP.

200 Connecticut Ave.
Box 5001
Norwalk, CT 06856
Phone: 203-866-7600
Fax: 203-866-7522
H. E. Jones, pres.
R. N. Jones, exec. v.p.
Jeff Buchanan, sales mgr.
Mark Smith, sales mgr.
Manufacturer of film & video tape storage & editing equipment; racks & cabinets for quad tape boxes & U-Matic cartridges; motion picture projection equipment & lighting controls.

NEVE

A Siemens Company
7 Parklawn Dr.
Bethel, CT 06801
Phone: 203-744-6230
Fax: 203-792-7863
Barry J. Roche, pres.
Richard S. Hajdu, v.p., sales & mktg.
Anthony H. Langley, v.p., broadcast & post-production sales

Regional Sales:

HOLLYWOOD, CA 90028: 6353 W. Sunset Blvd., Suite 402.
Phone: 213-461-6383. Fax: 213-461-1620. Rick Plushner, western regional sales mgr.

NASHVILLE, TN 37212: 1221 16th Avenue S.
Phone: 615-329-9584. Fax: 615-329-1473.
Tom Semmes, southeastern regional sales mgr.

NEW YORK, NY 10019: 260 W. 52nd Street, Suite 25E.
Phone: 212-956-8464. Fax: 212-262-0848. Nigel Toates, eastern regional sales mgr.

TORONTO, ONT. M5A 1J2: 260 The Esplanade.
Phone: 416-365-3363. Fax: 416-365-1044. Joseph Naccarato, gen. mgr.
Manufacturers of audio consoles for broadcast, film, post-production, music recording & mastering.

NEW ENGLAND DIGITAL

Rivermill Commercial Center
Lebanon, NH 03766
Phone: 603-448-5870
Fax: 603-448-2328
Telex: 701166
Bradley J. Naples, pres.
David B. Hartley, v.p., sales
Franklin B. Sullivan, v.p., mktg. & product development
Ted Pine, mktg. mgr.
Manufactures integrated digital audio recording systems used in broadcast, post-production & music recording.

NEXUS DISPLAY SYSTEMS CORP.

7008 Lougheed Hwy.
Burnaby, B.C. V5A 1W2
Canada
Phone: 604-421-1424
Fax: 604-420-5941
Telex: 96100/XP18348
Alan McInnes, pres.
Ken Cazakoff, v.p.
Chris Chettle, sales rep.
Rob V. Kragelj, mgr., corporate communications
Designs, manufactures & markets video & graphic display systems. Systems include graphics for animation for video titling, cable advertising, in-house display applications & community message boards.

Manufacturers & Suppliers

NEXUS ENGINEERING CORP.

7000 Lougheed Hwy.
Burnaby, B.C. V5A 4K4
Canada
Phones: 604-420-5322; 206-644-2371
Fax: 604-420-5941
Telex: 961000

J. Basil Peters, chmn. & chief exec. officer
Peter van der Gracht, pres.

John W. Cryer, v.p., sales & mktg.
David Wood, U.S. private cable sales mgr.
Leonard Zapalowski, dir. of CATV mktg. & sales

Jim Oliver, international sales dir.
Rob V. Kragelj, dir., corporate communications

Manufacturer of headend equipment including satellite receivers, television modulators, television demodulators, heterodyne signal processors, on-channel processors, block upconverters, stereo generators, BTSC stereo encoders, active combiners, audio FM modulators, low and medium power transmitters, translators for VHF, UHF and FM applications, UHF combiners for turnkey multichannel broadcast applications.

NORPAK CORP.

Ten Hearst Way
Kanata, Ont. K2L 2P4
Canada

Phone: 613-592-4164
Fax: 613-592-6560
Telex: 053-4174

Jim Carruthers, pres.
Edward Loziuk, sales mgr.
Manufacturer of broadcast data delivery systems & color graphic displays.

NORTH SUPPLY CO.

600 Industrial Pkwy.
Industrial Airport, KS 66031
Phone: 913-791-7000

Distribution Centers:

Anaheim, CA; Dallas, TX; Dayton, NJ; Denver, CO; Fayetteville, NC; Leesburg, FL; Lenexa, KS; Memphis, TN; Portland, OR; San Francisco, CA; Warsaw, IN
Complete line of CATV installation equipment, earth stations, headend equipment, cable, tools, hardware, etc.

NORTHWEST MONITORING SERVICE

Box 1042
Pendleton, OR 97801
Phone: 503-276-2281
J. H. Platz, owner
FM & TV aural modulation monitor calibrators.

NORTRONICS CO. INC.

6750 Shady Oak Rd.
Eden Prairie, MN 55344
Phones: 805-349-1234; 800-328-5640
Fax: 805-349-9116
Telex: 290304

Alan C. Kronfeld, pres.
Karen Nickolauson, sales mgr.
Manufacturer of audio & digital magnetic heads for OEMs, third-party maintenance organizations & replacement heads.

NOVA SYSTEMS INC.

50 Albany Turnpike
Canton, CT 06019
Phone: 203-693-0238
Stephen Kreinik, pres.
Tedd Jacoby, v.p.
Rich Zabel, sales mgr.
Manufacturer of digital time base correctors & frame synchronizers.

NSC ELECTRONICS INC.

2201 Landmeier Rd.
Elk Grove Village, IL 60007
Phone: 708-956-8000

FRED A. NUDD CORP.

1743 Rte. 104
Box 577
Ontario, NY 14519
Phone: 315-524-2531
Fax: 315-524-4249
Fred A. Nudd, pres.
Bonnie J. Hays, gen. mgr.
Myrtle L. Nudd, secy-treas.
Tom D. Nudd, dir., sales & engineering
Manufactures, fabricates, designs & installs AM, FM, CATV & microwave towers; mounting brackets for satellite dishes.

NURAD INC.

2165 Druid Park Dr.
Baltimore, MD 21211
Phone: 301-462-1700
Fax: 301-462-1742
Telex: 710-234-1071
Herb Robinson, pres.
James Sebring, v.p., engineering
Saul Zuckman, v.p., finance & administration
Gary Strauch, v.p., mktg.
Fred Hock, dir., commercial products
Cheryl Yablon, dir., defense mktg.
Thomas Potter, dir., production
Manufacturer of microwave ENG systems including receive & transmit antennas, remote controls & airborne systems. Design & turnkey installations.

NYTONE ELECTRONICS

2424 South 900 West
Salt Lake City, UT 84119
Phone: 801-973-4090

O'CONNOR ENGINEERING LABS

100 Kalmus Dr.
Costa Mesa, CA 92626
Phone: 714-979-3993
Fax: 714-957-8138
Chadwell O'Connor, v.p. & gen. mgr.
William Honsaker, dir., mktg.
Manufacturer of camera support systems.

OEDETICS INC.

(Broadcast Division)
1515 S. Manchester Ave.
Anaheim, CA 92802-2907
Phone: 714-774-2200
Fax: 714-535-8532
Telex: 3716642 ODEETICS COMM
David E. Lewis, v.p. & gen. mgr.
Bill Keegan, dir., sales & mktg.
Manufacturer of video tape cart machines, tape recorders & robotics; broadcast television video cart machines in established small formats; 280-cart & 600-cart robotic library; 65,000-cart database management traffic & automation systems; interface hardware & software.

OLESEN

1535 Ivar Ave.
Hollywood, CA 90028
Phones: 213-461-4631; 800-331-8897 (CA only); 800-821-1656
Barry Stubblefield, pres. & chief financial officer
Entertainment lighting equipment and production supplies for stage, TV, film, concerts & other events.

OMICRON VIDEO

21822 Lassen St.
Unit L
Chatsworth, CA 91311
Phone: 818-700-0742
Fax: 818-700-0313
Telex: 910-240-1888
Manufacturer of video/audio distribution amplifier routing switchers, master control SW sync generators.

OPAMP LABS INC.

1033 N. Sycamore Ave.
Los Angeles, CA 90038
Phone: 213-934-3566
B. Losmandy, mgr.
Amplifiers, oscillators, power supplies, audio consoles, video distribution amplifiers.
Opamp Technical Books subsidiary specializes in audio, TV, film, video & computer engineering books.

OPTICAL & TEXTILE

22/26 Victoria Rd.
New Barnet, Herts, EN4 9PF
ENGLAND
Telex: 8955869

OPTICAL COATING LABORATORY INC.

2789 Northpoint Pkwy.
Santa Rosa, CA 95407-7397
Phone: 707-545-6440
Fax: 707-525-7410
Telex: 510-744-2083
Rick Stranlund, v.p. & gen. mgr., commercial products div.
Manufacturer of laminated contrast enhancement products for visual displays, dichroics for color TV cameras & projection systems, heat/light separation mirrors for projection systems, anti-reflection coatings & EMI/RFI shielding for cathode ray tubes & front surface mirrors for projection TV systems.

OPTICAL DISC CORP.

12150 Mora Dr.
Santa Fe Springs, CA 90670
Phone: 213-946-3050
Richard Wilkinson, pres.
Donald Hayes, v.p., mktg.
Manufacturer of videodisc recording systems, recordable laser videodiscs & videodisc mastering systems.

ORBAN

Div. of AKG Acoustics Inc.
1525 Alvarado St.
San Leandro, CA 94577
Phone: 415-351-3500
Fax: 415-351-0500
Howard Mullinack, mktg. mgr.
Jesse Maxenchs, sales mgr.
Robert Orban, chief engineer
Manufacturers of audio processing equipment for production & transmission.

ORCHARO COMMUNICATIONS INC.

101 North Plains Industrial Rd.
Wallingford, CT 06492
Phones: 203-284-1680; 800-523-7893
Fax: 203-269-2964
John M. Iles, pres.
Ronald F. Jones, v.p., sales
Dean H. Bogert, dir., systems engineering
Ellen E. Wilson, technical & mktg. services
Clarke Greene, dir., development engineering
Jim Ploof, dir., operations
Dennis Donnelly, sales mgr., western region
Manufacturer of broadband fiber optic AM/FM multichannel video transmission systems including stereo. Computerized monitoring & control; CATV and interactive video/distance learning.

ORION RESEARCH INC.

4650 W. 160th St.
Cleveland, OH 44135
Phones: 216-267-7700; 800-822-8346
Fax: 216-267-5894
Telex: 510-600-0034
Richard S. Hajdu, pres.
Charles A. Polomsky, mktg. mgr.
Manufacturer of computerized audio mixing systems with recall memory for television applications, rack mountable audio mixers & stereo audio power amplifiers.

OSRAM CORP.

110 Bracken Rd.
Montgomery, NY 12549
Phone: 914-457-4040
Fax: 914-457-4142
Telex: 401 234
Paul Caramagna, v.p., product group dir.
Broadcast, stage & studio lighting & equipment.

OTARI CORP.

378 Vintage Park Dr.
Foster City, CA 94404
Phone: 415-341-5900
Fax: 415-341-7200
Telex: 650-302-8432 MCI UW
Jack Soma, pres.
John Carey, v.p., sales & mktg.
Sally Olson Saubolle, mktg. coordinator
Manufacturer of professional audio/broadcast magnetic recorders, reproducers & duplication systems, SMPTE/EBU synchronizers & generators, readers & cart machines.

OXBERRY

(Div. of Richmark Camera Service Inc.)
180 Broad St.
Carlstadt, NJ 07072
Phone: 201-935-3000
Telex: 133509
John Alanasoss, pres.
Stephen Hallet, national sales mgr.
Jim Aneshansley, dir., mktg.
Manufacturer of video filmography systems, animation stands & recorders, filmstrip stands, optical printers, 8mm, 16mm & 35mm cameras.

PACIFIC RECORDERS & ENGINEERING CORP.

2070 Las Palmas Dr.
Carlsbad, CA 92009
Phone: 619-438-3911
Fax: 619-438-9277
Telex: 181777
MCI: 650-285-0799
Jack K. Williams, pres.
Anders Madsen, sales & mktg. mgr.
Manufacturer of audio broadcast equipment for radio & TV including consoles & cart machines; turnkey systems application.

PACIFIC TOWER CO.

4334 N.E. 148th Ave.
Portland, OR 97230
Phone: 503-254-1055
Gilbert J. Nielsen, pres.
Tower sales & erection, coaxial lines, microwave, satellite earth stations, tower lighting, painting & ground systems.

PACKAGE LIGHTING SYSTEMS INC.

29-41 Grant St.
Box 285
Walden, NY 12586
Phones: 914-778-3515; 800-426-1133;
800-836-1024
Fax: 914-778-1286
Lillian Hilzen, pres.
Hy Hilzen, v.p.
Lee Daniels, sales & mktg. mgr.
Lois Meyer, office mgr.
Manufactures studio lighting packages, quartz lighting instruments, electronic control equipment, electrified grid systems, lamps & related accessories.

PALTEX

2752 Walnut Ave.
Tustin, CA 92680
Phone: 714-838-8833
Fax: 714-838-9619
TWX: 910-333-8535
Roger L. Bailey, chief exec. officer
Earl M. Jamgochian, mktg. coordinator
Gene Tollini, director of sales

Greg Schreiner, western regional product specialist
 Thom Belford, eastern regional product specialist
 Jim Owen, sales support
 Manufacturer of post production equipment including video tape & laserdisc edit controllers; video & audio tape erasers; video production character generators.

PANASONIC BROADCAST SYSTEMS CO.

(Div. of Matsushita Electric Corp. of America)
 One Panasonic Way
 4B-7
 Secaucus, NJ 07094
 Phone: 201-348-7671
 Fax: 201-392-6558
 Stan Basara, pres.
 Ken Tadokoro, v.p.
 Jerry Spencer, mktg. mgr.

Branch Offices:

MIDWEST: 425 E. Algonquin Rd., Arlington Heights, IL 60005. Phones: 312-981-7325; 317-852-3715

NORTHEAST: One Panasonic Way, Secaucus, NJ 07094. Phones: 201-348-7671; 201-348-7975; 703-759-6900

SOUTHEAST: 1854 Shackelford Court, Suite 250, Norcross, GA 30093. Phones: 404-925-6772; 404-925-3786

SOUTHWEST: 4500 Amon Carter Blvd., Fort Worth, TX 76155. Phone: 817-685-1132

WESTERN: 201 N. Hollywood Way, Burbank, CA 91505. Phones: 818-562-1501; 408-866-7974

Manufacturer of professional broadcast equipment; broadcast cameras, VCRs, multiple automated record/play cassette system; metal tape & accessories.

★ PANASONIC COMMUNICATIONS & SYSTEMS CO.

(Div. of Matsushita Electric Corp. of America)
 One Panasonic Way
 3F-5

Secaucus, NJ 07094
 Phone: 800-553-7222

Akiya (Andy) Imura, pres. & chief operating officer

Steve Yuhas, sr. v.p. & group gen. mgr., A/V Systems Group

Tom Nagai, gen. mgr., A/V Systems Group

Milt Landau, gen. mgr., CCVED

Ted Conboy, asst. gen. mgr., PIV

John McDonnell, national mktg. mgr., PIV
 Manufacturer of industrial audio-video systems equipment; video broadcast cameras, VCRs, monitors & accessories; CCTV, DBS, large screen video projections systems, still video image systems and audio equipment.

PARALLEL

6551 S. Revere Pkwy.
 Suite 255

Englewood, CO 80111
 Phone: 303-799-6532

Dale E. Kline, pres.
 Janet Willson, mktg. mgr.

Branch Office:

LANSING, MI 48910: 6035 Executive Dr., Suite 2. Phone: 517-882-6063.

Batch, on-line, on-site billing systems for cable TV, including addressable interfaces & local reporting. Cable office automation & networking. Targeted marketing services. Stand-alone computer systems.

PASSIVE DEVICES INC.

5149 N.E. 12th Ave.
 Fort Lauderdale, FL 33334
 Phones: 305-493-5000; 800-242-1606
 Fax: 305-493-7733

Telex: 293 865 MAIL CT
 Donald Edelman, pres.
 Barbara R. Edelman, v.p.
 David Green, sales mgr.
 Mike Edelman, sales
 Jonathan Martin, sales
 Manufacturers of supreme series passives; distributors of headend equipment, refurbishers & sellers of used converters and line equipment.

PATCH BAY DESIGNATION CO.

4742 San Fernando Rd.
 Glendale, CA 91204
 Phone: 818-241-5585
 Scott Lookholder, pres.
 Designer & manufacturer of equipment labels.

PAYVIEW LIMITED

G.P.O. Box 3000
 Hong Kong
 Phone: 3-39-1566
 George Ho, chmn.
 William S. H. Cheung, dir.
 K. K. Leung, dir., finance

Branch Office:

CALIFORNIA: 619-564-3320. J. Thompson.
 Manufacturer of addressable, highly secure audio/video scrambling equipment with text, telephone dialer for Pay-per-View order entry.

PECA INC.

592 Winks Lane
 Bensalem, PA 19020
 Phone: 215-245-1550
 Fax: 215-639-3545
 Ralph G. Douglass, pres.
 Agnes E. Leckner, v.p.
 Designer & manufacturer of cable communications equipment, CATV test equipment, headend equipment, non-duplicated headend equipment & related specialty items, cable advertising hardware & software, instrument repair service.

PEERLESS INDUSTRIES

1950 Hawthorne Ave.
 Melrose Park, IL 60164-1164
 Phones: 708-865-8870; 800-729-0307 (orders only)
 Fax: 708-865-2941
 Walter Griffing, pres.
 Walter Snodell, v.p.
 Nancy Perron, sales mgr.
 Frank Briggs, mktg. mgr.
 Manufacture of TV carts, camera mounts, TV, VCR & CCTV mounting brackets.

PEIRCE-PHELPS INC.

2000 N. 59th St.
 Philadelphia, PA 19131
 Phones: 215-879-7171; 800-862-6800
 Fax: 215-878-5252
 Henry S. Grove III, v.p.
 Frank Brady, gen. mgr., audio/video systems div.

Branch Offices:

CAMP HILL, PA 17011: 490 S. St. John's Church Rd. Phone: 717-761-0240

GAITHERSBURG, MD 20878: 77 Metropolitan Court. Phone: 301-948-5266

SAN DIEGO, CA 92121: 8920 Kenamar Dr., Suite 210. Phone: 619-586-1330
 Manufactures audio, video, A/V & teleconferencing products & systems.

PENNY & GILES INC.

2716 Ocean Park Blvd.
 Suite 1005

Santa Monica, CA 90405
 Phones: 213-393-0014; 213-452-4995
 Fax: 213-450-9860
 Telex: 858866
 Robert W. G. Rose, pres.
 David McLain, v.p.
 Neal Handler, sales office supervisor
 Robert Smith, sales mgr.
 Manufacturer of professional studio faders, rotary faders, joystick controllers, motorized faders, t-bars, jackfields & patch bays.

PEP INC.

25 W. 54th St.
 New York, NY 10019
 Phone: 212-246-2490
 James Thorpe, pres.

PERFORMANCE TECHNOLOGIES

Box 947
 Roswell, GA 30077
 Phone: 404-443-3192
 Jud Williams, owner
 Repair & maintenance of cable TV distribution equipment; manufactures power supplies & special CATV devices.

PERROT ENGINEERING LABS INC.

7201 Lee Hwy.
 Falls Church, VA 22046
 Phone: 703-532-0700
 Telex: 3724288
 V. P. Tygesen, pres.
 W. D. Mallon, v.p.
 E. Bowers, mktg.
 Manufacturer of portable power equipment & lighting systems.

PESA AMERICA INC.

2102 W. Ferry Way
 Huntsville, AL 35801
 Phone: 205-880-0795
 Antonio D. Borja, pres.
 David Spindle, chief exec. officer & gen. mgr.
 Art Cuscaden, customer service mgr.

Regional Offices:

BURBANK, CA 91505: 2550 Hollywood Way, Suite 111. Phones: 818-563-4566; 800-323-7372. Fax: 818-563-4568. Michael Edelman

HAUPPAUGE, NY 11788: 1373 Veterans Way, Suite 22. Phones: 516-360-7382; 800-328-1008. Fax: 516-360-7965. Robert McAlpine
 Manufacturer of TV broadcast equipment; video & audio switching systems, terminal equipment, character generators, monitors, test equipment.

PFB CONCEPTS

Box 2222
 Des Plaines, IL 60018
 Phone: 708-640-1853
 Paul Bergetz, pres.
 Manufacturer of rack mounting hardware & enclosure systems for audio/video production, on site system design.

PFM ELECTRONICS INC.

Rte. Three
 Box 301C
 New Boston, TX 75570
 Phone: 800-235-2288
 Fax: 214-628-5074
 Rodney J. Tinney, pres.
 CATV equipment sales & repair.

PHILIPS COMPONENTS

2001 Blue Heron Blvd.
 Riviera Beach, FL 33404
 Phone: 407-881-3200
 Fax: 407-881-3300
 Dennis Horowitz Jr., pres.
 Mariann Cook, mgr., mktg. communications

Regional Offices:

DES PLAINES, IL 60018: 2200 E. Devon Ave. Phone: 708-827-4487.

RICHARDSON, TX 75080: 1775 N. Collins Blvd., Suite 201. Phone: 214-231-8274.

ROSWELL, GA 30076: 920 Holcomb Bridge Rd. Phone: 404-992-0150.

SANTA CLARA, CA 95054: 3000 Scott Blvd., Suite 107. Phone: 408-727-6132
 TV camera tubes (30mm, 25mm, 18mm, 1/2 inch), lead oxide, antimony trisulfide & heterojunction, solid state image sensors, video modules & imaging devices, deflection assemblies & accessories.

PHILIPS COMPONENTS DISCRETE PRODUCTS DIV.

2001 W. Blue Heron Blvd.
 Riviera Beach, FL 33404
 Phone: 407-881-3200
 Fax: 407-881-3300
 Dennis Horowitz Jr., pres. & chief exec. officer
 Jim Feijoo, v.p., sales
 Mariann Cook, mktg. communications mgr.

Regional Offices:

DES PLAINES, IL 60018: 2200 E. Devon Ave. Phone: 708-827-4487.

ENGLEWOOD CLIFFS, NJ 07632: Ed Glass Associates, 120 Sylvan Ave. Phone: 201-592-0200.

RICHARDSON, TX 75080: 1775 N. Collins Blvd., Suite 201. Phone: 214-231-8274.

ROSWELL, GA 30076: 920 Holcomb Bridge Rd. Phone: 404-992-0150.

SANTA CLARA, CA 95054: 3000 Scott Blvd., Suite 107. Phone: 408-727-6132.

Manufactures passive components, discrete semi-conductors, materials, optoelectronic products and professional components.

PHOENIX CONTACT

Box 4100
 Harrisburg, PA 17111-0100
 Phone: 717-944-1300
 Fax: 717-944-1625
 Linda A. Wagner, sales promotion mgr.

PHOENIX MANUFACTURING CO. INC.

3044 Lambdin Ave.
 St. Louis, MO 63115
 Phone: 314-534-3700
 Fax: 314-533-5720
 Charles E. Graves, national sales mgr.
 Jay E. Graves, dir., mktg.
 Service van interior equipment, partitions, shelving, drawer units & bins for vans, minivans & pickups.

PHOTOGRAPHIC EQUIPMENT SERVICE INC.

165 Huguenot St.
 New Rochelle, NY 10801
 Phone: 914-235-2720
 Hans Jaggi, pres.
 Manufacturer of equipment for animation, graphics, inserts & transparencies.

PHOTO-SONICS INC.

820 S. Mariposa St.
 Burbank, CA 91506
 Phone: 818-842-2141
 Telex: 67-3205
 John Kiel, pres.
 Roy Edwards, v.p., engineering

PICO PRODUCTS INC.

103 Commerce Blvd.
 Liverpool, NY 13088
 Phones: 315-451-7700; 800-822-7420 (outside NY)
 Fax: 315-451-7904
 Telex: 646-288
 Bernard Hitchcock, chmn. & chief exec. officer

Manufacturers & Suppliers

George M. Knapp, pres.
Harold Thrippleton, v.p.
Jim Quigley, CATV div. sales mgr.
Penny Garo, mktg. dir.
John Lockwood, CATV engineering
Manufacturers & distributors of system encoders, decoders, notch filter traps, tier traps & specially tuned traps for CATV applications, on-premises voltage-controlled trapping systems, security sleeves, strand mount & multiple filter enclosure for pedestal applications, addressable control systems for CATV systems, satellite reception equipment, hardware & electronics for CATV, MATV, SMATV & MDS, C-band & Ku-band feed systems.

PINNACLE SYSTEMS INC.

2380 Walsh Ave.
Santa Clara, CA 95051
Phone: 408-970-9787
Fax: 408-970-9798
Telex: 362364
Mark Sanders, pres.
Walter Werdmuller, v.p., sales
Manufacturer of video workstation systems.

PINZONE COMMUNICATIONS

14985 Cross Creek Park
Box 540
Newbury, NH 44065
Phone: 216-564-9093
Fax: 216-564-8066
Telex: 3714400 PINZDNE UR
Basil Pinzone Jr., pres.
Manufacturer & distributor of antennas & satellite earth station equipment.

PIONEER COMMUNICATIONS OF AMERICA INC.

600 E. Crescent Ave.
Upper Saddle River, NJ 07458-1827
Phones: 201-327-6400; 800-421-6450 (outside NJ)
Fax: 201-327-9379; 201-327-0963
Pete Imamura, pres.
Thomas Holder, dir., CATV div.
John Unverzagt, dir., engineering
David Nicholas, dir., CATV sales
Joe Roaden, field service mgr.
Paul Dempsey, mgr., sales & engineering

Sales Representatives:

ATLANTA, GA 30340: 3125 Presidential Pkwy., Suite 200. Phone: 404-457-1300. Jeffrey Gardner, regional accounts mgr.

CAZENOVIA, NY 13035: 2177 Ten Eyck Ave. Phone: 315-655-2729. Rick Rowland, regional accounts mgr.

CHICAGO, CA 95926: 507 Black Oak Dr. Phone: 916-893-4544. Gary Campbell, regional accounts mgr.

COLUMBUS, OH 43228: 2200 Dividend Dr. Phone: 614-876-0771. J. Mack Parkhill, national accounts mgr.

DENVER, CO 80237: 4600 Ulster St., Metro-point Bldg., 7th Floor. Phone: 303-740-6718. Richard Schmeck, regional accounts mgr. Manufacturer of CATV equipment including addressable converters with volume control, VCR filter, integrated IPPV & downline loadable system parameters including output channel. Supplies various addressable controller system configurations; non-addressable converters with volume control; 24-hour on-call technical support.

PIPE-PIPER

1655 101st Ave. NE
Minneapolis, MN 55434-4420
Phone: 612-785-1000
Fax: 612-785-0556
Telex: 5106013762
Scott Kaercher, v.p., sales

Pipe boring unit, trenchless trencher, vibratory plow.

P. I. TOOL SUPPLY

431 E. Diamond Ave
Gaithersburg, MD 20878
Phone: 301-531-6267
Ed Goldstein
Bobbie Goldstein
Specialty hand tools & supplies for underground construction, narrow-cut trenching shovels for trencher/vibrator plow users, two-way hand held radios, hacksaws with 1-inch bandsaw blades, station & drop-wire reel carrier, barricade tape, marking paint, reel swinger.

T. R. PITTS CO.

458 W. Eighth St.
Winona, MN 55987
Phones: 507-452-2629; 800-533-8092
Thomas R. Pitts, pres.
Sheila T. Pitts, v.p.

Regional Office:

KIRKLAND, WA: 206-821-9709. Don Thompson

Headend modulators, receivers, processors, antennas, preamps, satellite dishes, headend equipment, line hardware, amps, extenders, cable, connectors, drop materials; fiberglass, plastic & metal pedestals, foam for pedestal bases & conduit, pedestal flags, marker flags, marking paint & tape, winches & hoists; coupon books & payment systems, theft of service labels, rust & corrosion vapor capsules, stereo synthesizers & processors, cable ties, etc.

PLASMEC SYSTEMS LTD.

Weydon Lane, Farnham
Surrey, GU9 8QL
England
Phone: 025-272-1236
Fax: 0252-712718
Cameron McKay, pres.
Douglas Brazier, sales
Michael Crosse, technical
Broadcast & studio equipment including patch panels & jack sockets for audio & video.

PLYMOUTH RUBBER CO. INC.

104 Revere St.
Canton, MA 02021
Phone: 617-828-0220
Fax: 617-828-6041
Telex: 92-4431; 20-0128
Maurice Hamilburg, pres.
Alan Eisenberg, v.p., sales & mktg.
Frank Spann, mgr., distributor & telco sales
Manufacturer of tape & mastic products for jacketing, sealing, insulating, shielding, marking & direct burial protection; universal cable pulling lubricant.

POLAROID CORP.

575 Technology Square
Cambridge, MA 02139
Phone: 617-577-2000
Manufacturer of video recorders & components.

PORTA-PATTERN INC.

750 N. Highland Ave.
Box 38945
Los Angeles, CA 90038
Phone: 213-461-3561
Ed Ries, pres.
E. H. Taylor Jr.
Manufacturer of test charts, test chart systems, slides, films, transparencies, spherical transparency illuminators, specialized test media.

PORTAC INC.

108 Aero Camino
Santa Barbara, CA 93117-3170
Phone: 805-685-2960

Brian E. Hooper, pres.
Manufacturers of time-managed message generator with VTR controllers for information channel use; multichannel & telephone-coupled capability.

H. K. PORTER INC.

Box 728
Apex, NC 27502
Phone: 919-362-7510
General purpose & plant maintenance cutters, reinforcing rod, mesh & hard metal cutters, power & communications cable cutters, ferrous & non-ferrous, guystand, wire rope, steel strapping & chain cutters; tire chain repair tools, lightweight fiberglass handled cutters, professional pruning tools, special purpose tools, power tool workheads, hydraulic power sources, power tool hoses & accessories.

POTOMAC INSTRUMENTS INC.

932 Philadelphia Ave.
Silver Spring, MD 20910
Phone: 301-589-2662
Telex: 650-291-6488
David G. Harry, acting pres.
Clifford C. Hall, v.p., engineering
Manufacturer of phase monitors, AM, FM & TV field intensity meters, recalibration services, audio generators & analyzers, remote control.

POWER & TELEPHONE SUPPLY CO. INC.

2701 Union Extended
Suite 300
Memphis, TN 38112
Phones: 901-324-6116; 800-238-7514
Fax: 901-327-2645; 901-452-8957
J. Miller Pentecost, pres.
Jim Pentecost, exec. v.p.
Laburn Dye, v.p., communications div.
Sonny Dickinson, national dir., CATV sales
Dave Boykin, dir., purchasing
Mary Bowen, dir., mktg.
Michael Wicinski, mktg. specialist

Branch Offices:

CANBY, DR 97013: Norcom Agency, 499 NW Third. Phones: 503-266-7266; 800-451-2162. Fax: 503-266-4105

DES MOINES, IA 50321: 3107 SW 61st St. Phones: 515-244-4375; 800-247-0042. Fax: 515-244-4757

FDRT WAYNE, IN 46805: 4149 N. Clinton. Phones: 219-484-9561; 800-348-0883. Fax: 219-484-0882

HOUSTON, TX 77043: 1055 W. Sam Houston Pkwy. N, No. 110. Phones: 713-461-8444; 800-392-5939. Fax: 713-461-5965

JACKSON, TN 38301: 1645 North Pkwy. Phones: 901-423-0071; 800-238-3979. Fax: 901-423-0073

KNOXVILLE, TN 37921: 3414 Henson Rd. Phones: 615-588-7570; 800-367-6047. Fax: 615-588-0659

LEXINGTON, NC 27293-1856: Rte. Dne, Box 2107. Phones: 704-249-0256; 800-438-2914. Fax: 704-249-7475

NASHVILLE, TN 37207: 3412 Ambrose Ave. Phones: 615-226-0321; 800-251-1700. Fax: 615-227-0124

NEENAH, WI 54956: 987 Ehlers Rd. Phones: 414-725-5454; 800-558-8448. Fax: 414-725-6162

PORTLAND, DR 97224: 7366 S.W. Kable Lane. Phones: 901-324-6116; 800-238-7514. Fax: 901-327-2645

REAMSTOWN, PA 17567: Rte. 272. Phones: 215-267-4991; 800-238-7514. Fax: 901-327-2645

SAN ANTONIO, TX 78217: 2401 Brockton Ave. Phones: 512-824-0454; 800-221-5213. Fax: 512-824-0477
Distributor of pole line construction material, headend & distribution electronics, cable, drop material, test equipment & tools for both buried & aerial plant.

POWER CONVERSION PRODUCTS INC.

42 East St.
Box 380
Crystal Lake, IL 60014
Phone: 815-459-9100
Fax: 815-459-9118
Telex: 910-634-3356
TWX: 910-634-3356
Edward S. Weil, pres.
Chris F. Seyer, exec. v.p.
Manufacturer of battery chargers, power supplies, DC power systems, DC to DC converters, ringing generators, DC to AC static inverters.

POWER-OPTICS INC.

(Subsidiary of Evershed Power-Optics Ltd.)
Box 757
Vienna, VA 22180
Phone: 703-938-0505
E. J. Sutter, agent
Remote control pan & tilt heads for industrial, educational, medical & CATV applications, motorized & servo lens drive units, camera pedestals, CCTV, remote control microwave positioning devices & equipment.

POWER TECHNOLOGIES INC.

14860 N.E. 95th
Redmond, WA 98052
Phone: 206-882-2304
Fax: 206-885-6177
Werner Krajcicek, pres.
Lois Gilbert, sales
Thorey Natale, customer service
Manufacturer of standby & non-standby power supplies including state-of-the-art options.

PPC (PRODUCTION PRODUCTS CO.)

One Mezzy Lane
Box 280
Manlius, NY 13104
Phones: 315-682-2031; 800-468-2288 (outside NY); 800-724-1300 (NY)
Fax: 315-682-2386
Daniel N. Mezzalingua, pres.
Dominick Maio, v.p., sales & mktg.
Andrew Szegda, v.p., engineering
James Mead, trap product mgr.
Manufacturers of a complete line of CATV products including headline & drop related cable connectors, barrel traps, security items, heat shrink tubing, tools & accessories.

PRECISE POWER CORP.

715 60th St., Court East
Box 9547
Bradenton, FL 34206
Phone: 813-746-3515
L. B. McLane, exec. v.p.
J. M. Goodwin, area sales mgr.
Non-interruptive power supply systems.

PRECISION TIME

(Division of Odetics Inc.)
1515 S. Manchester
Anaheim, CA 92802
Phone: 714-758-0400
Dick Petit, gen. mgr.
Gary Smith, dir., product development
Character generators.

PREFORMED LINE PRODUCTS CO.

660 Beta Dr.
Mayfield Village, OH 44143
Phone: 216-461-5200
Fax: 216-442-8816
Jon R. Ruhlman, pres.
David P. Arnold, v.p., sales
Robert D. Skilton, sales mgr.
John Hofstetter, field sales mgr.

Branch Offices:

ALBEMARLE, NC 28001: Box 818. Phone: 404-938-6820.

ROGERS, AR 72756: 2740 S. First St. Phone: 501-636-7600.

Manufacturers of deadends, splices & false deadends for guy, messenger strands & service drops for coaxial cables, plastic guy guards, tree guards, lashing rods, guy-wire dispensers, plastic spacers, vibration dampers & lashwrap connectors for terminating lashing wire.

PRO BATTERY INC.

3941 Oakcliff Industrial Court
Atlanta, GA 30340
Phones: 800-451-7171; 404-449-5900
Fax: 404-449-5457
Telex: 312723
Neal A. Zucker, dir., mktg.

Branch Office:

MOUNTAIN VIEW, CA 94043: 1220 Pear Ave. Manufacturer of rechargeable & primary battery systems.

PRODELIN CORP.

1700 N.E. Cable Dr.
Box 368
Conover, NC 28613
Phone: 704-464-4141
Fax: 704-464-5725
Gary R. Kanipe, pres.
Larry A. Bowman, v.p.
Mike Penley, mgr., sales
Gene Klaus, dir., technical sales & mktg.
Manufactures satellite earth stations for CATV & SMATV applications.

PROFESSIONAL DESIGN PRODUCTS INC.

531 5th St. Dr.
Unit E
San Fernando, CA 91340
Phone: 213-257-2121
Fax: 213-258-7520
Ron Alcom, v.p.

PROTECH AUDIO CORP.

Flowerfield Bldg. No. One
St. James, NY 11780
Phone: 516-584-5855
Fax: 516-584-5904
Telex: 230199
William Murphy, pres.
J. Giambone, v.p.
Audio consoles & studio electronic components, studio input lines including amplifiers, equalizers, compressors, control devices, mixers, limiters, switchers, VCAs, preamplifiers & distribution amplifiers, audio distribution amplifiers.

PROTECTO WRAP CO.

2255 S. Delaware St.
Denver, CO 80223
Phone: 303-777-3001
John Beyer, mktg. mgr.
Corrosion-resistant coatings & waterproofing membranes.

PYRAMID INDUSTRIES INC.

3700 N. 36th Ave.
Phoenix, AZ 85019
Phones: 602-269-6431; 800-829-4529
Fax: 602-272-7372
Earl Gilbert, chief exec. officer

Chuck Scurr, pres.
Steve Youtsey, v.p., sales & mktg.
Mark P. Long, sales engineer
Janice Larsen, sales
Manufacturer of CATV coaxial connectors, fittings & accessories, metal CATV pedestals.

Q-BIT CORP.

2575 Pacific Ave. NE
Palm Bay, FL 32905-2699
Phone: 405-727-1838
Fax: 407-727-3729
Gary R. Callaway, pres.
Hansel B. Mead, v.p., engineering
Mary G. Rogers, mgr., sales & mktg.
Pre-amplifiers for CATV receivers & distribution; hybrid and connectorized amplifiers in 0.5 to 3000 MHz frequency.

Q. E. MANUFACTURING CO.

315 Cherry St.
New Berlin, PA 17855
Phone: 717-966-1017
Glenn G. Miller, pres.
Manufacturer of aerial line construction tools.

QEI CORP.

One Airport Dr.
Box D
Williamstown, NJ 08094
Phones: 609-728-2020; 800-334-9154
Fax: 609-629-1751
Charles Haubrich, pres.
William J. Hoelzel III, sr. v.p.
John J. Pilman, sr. v.p., engineering
Jeff Detweiler, mgr., domestic sales
Manufacturers of FM transmitters, modulation monitors, automatic remote control systems, exciters, digital stereo generators, digital STL/TSL digital telephone remote systems.

QSI SYSTEMS INC.

12 Linscott Rd.
Woburn, MA 01801
Phone: 617-938-1403
Fax: 617-938-6797
Alfred J. Smilgis, pres.
Peter Smilgis, v.p.
Ed Ricciardi, chief engineer
Manufactures video source identifiers, color bar generators, auto-phasing blackburst generators, count-down generators, video DA, mini-production switchers; video processing amplifiers.

Q-TV

(Div. of Q-CO Industries Inc.)
104 E. 25th St.
New York, NY 10010
Phone: 212-460-9050
George Andros, v.p.
John Maffe
Manufacturer of console & conveyor transport videoprompter systems; computer prompter & mini-prompter systems for on location events.

QUALITY RF SERVICES INC.

850 Park Way
Jupiter, FL 33477
Phones: 305-747-4998; 800-327-9767 (outside FL); 800-433-0107 (FL)
Fax: 407-744-4618
Fred J. Rogers, pres.
Ernest Cantelmo, v.p.
Sylvia Rathbone, mgr., customer service
CATV replacement components for amplifiers, including hybrids, transistors, diodes, capacitors, etc. CATV equipment repair, CATV amplifier upgrade on all makes of modules. Manufactures high gain upgrade modules using parallel hybrid technology. Supplies plug-in-pads, equalizers, power packs, line extender modules & apartment house amplifiers.

QUALITY VIDEO SUPPLY CORP.

76 Frederick St.
Hackensack, NJ 07602
Phones: 201-488-8336; 800-431-6000
Telex: 219-804
Varghese Reju, pres.
Rose Marie Cassell, mktg. services
Les Spitzer, sales mgr.
Manufacturer & distributor of video accessories, video RF switchers, cables, lighting, adapters, tripods, tape erasers, cassette holders, battery products, video tape, test equipment, furniture, racks, printed goods, sound effects records & modular studio equipment.

QUANTA CORP.

180 Wright Brothers Dr.
Suite 670
Salt Lake City, UT 84116
Phone: 801-328-8872
Fax: 801-328-3668
David Keller, pres.
Kenneth D. Lawson, mktg. dir.
Larry Manikowski, controller
Brent Bullock, national sales mgr.
Manufacturer of studio character generators and free form text and image generators.

QUANTEL INC.

655 Washington Blvd.
Stamford, CT 06901
Phone: 203-348-4104
Fax: 203-356-9021
George Grasso, chief exec. officer
Manufacturer of synchronizers, digital effects, digital art/graphics/animation, character/caption generators, standards converters, digital still stores, central still library & digital editing/animation systems.

QUICK-SET INTERNATIONAL INC.

3650 Woodhead Dr.
Northbrook, IL 60062-1895
Phone: 708-498-0700
Fax: 708-498-1258
Telex: 72-4362
Richard E. Reuss, pres.
Rudy L. Merz, v.p., mktg. & sales
Manufacturers of tripods, heads, pedestals, dollies for TV, microwave & other instrumentation purposes. Camera housings, pan/tilt units, remote control switching gear, auto pan units, controls & mounting brackets.

QUOTRON SYSTEMS INC.

12731 W. Jefferson St.
Los Angeles, CA 90066
Phone: 213-827-4600
Lea Amaya, pres.
Paul Glaser, v.p.
Video compatible character generators for CATV, input keyboards & other data terminals & instantaneous financial information.

RADIATION SYSTEMS INC. I

1501 Moran Rd.
Sterling, VA 22170
Phone: 703-450-5680
Fax: 703-450-4706
Telex: 899156
Manufacturer of microwave, grid parabolic & solid spun antennas to 23 GHz.

RADIATION SYSTEMS INC.

(Mark Antennas Div.)
2180 S. Wolf Rd.
Des Plaines, IL 60018
Phone: 708-298-9420
Fax: 708-635-7946
Telex: 3734882
Mary Erhart, pres.
Jack Wagner, sales mgr.
Manufacturer of microwave, grid parabolic & solid spun antennas to 23 GHz.

RADIO RESOURCES INC.

7483 Candlewood Rd.
Hanover, MD 21076
Phones: 301-859-1500; 800-547-2346
Fax: 301-859-3042
Ashley Scarborough, pres.
Distributor of radio broadcast equipment & accessories.

RADIO TOWER CO. INC.

Box 1826
Boise, ID 83701
Phone: 208-344-0947
John H. Runkle, pres.
Betty Jean Runkle, v.p.
J. Runkle, sales
Robin Holmquist, mktg.
Jim Bender, special engineering
George Lostra
Fabricates 9 sizes of guyed tower to stock; capable of building any size guyed or self-supporting tower. Fabricates, erects, installs & services antennas; coax, wave guide, lighting, buildings, turnkey.

RAMKO RESEARCH INC.

3501 Sunrise Blvd.
No. Four
Rancho Cordova, CA 95742
Phone: 916-635-3600
R. G. Kohfeld, pres.
F. Martinez, sales mgr.
Professional audio products.

RANGERTONE RESEARCH INC.

115 Roosevelt Ave.
Belleville, NJ 07109
Phone: 201-751-6833
George Zazzali, pres.
Dan Zazzali, v.p.

Regional Office:

STUDIO CITY, CA 91604: 11020 Ventura Blvd. Phone: 213-761-5781. Neil Kempt, mgr. Manufacturer of motion picture magnetic recorders, projectors & telecine.

RANK CINTEL UNIMEDIA

704 Executive Blvd.
Valley Cottage, NY 10989-9998
Phone: 914-268-8911
Fax: 914-268-5939
William Cudina, sales mgr.
Film to tape transfer equipment, electronic still stores, slide scanners, mass storage, data based still stores & library.

RATELCO INC.

1260 Mercer St.
Seattle, WA 98109
Phone: 206-624-7770
Dennis Terpstra, mktg. mgr.
Mobile intercoms, automatic communication (filtered) battery chargers, uninterruptible power systems, inverters, DC converters, power boards & distribution systems.

RAVEN SCREEN CORP.

112 Spring St.
Monroe, NY 10950
Phone: 914-782-1844
Martin Soss, mgr.
Front & rear projection screens, all types.

RAYCHEM CORP.

300 Constitution Dr.
Menlo Park, CA 94025
Phone: 415-361-2288
TWX: 910-373-1728
Paul M. Cook
Robert M. Halprin, pres.
Jack Webb, div. mgr.
Lynn Chapman, mgr., CATV/broadband
Heat-shrinkable products for sealing cable connections in underground & aerial CATV plant, corrosion & water protection products, drop connectors, satellite antenna de-icers.

Manufacturers & Suppliers

RAYTHEON CO.

1415 Boston-Providence Turnpike
Norwood, MA 02062
Phone: 617-762-6700
J. Peter Eadie, national sales mgr.

Field Sales Offices:

ALPHARETTA, GA 30201: 3190 Holcomb
Bridge Rd. Phone: 404-992-6023.

BOTHELL, WA 98011: 2519 144th St. SE.
Phone: 206-355-5323.

CAPRON, IL 61012: 1124 Cemetery Rd.
Phone: 815-544-2828.

SAVANNAH, GA 31410: 918 Boxwood Dr.
Phone: 912-897-6656.

RCA BROADCAST/GE SUPPORT SERVICES

158 Gaither Drive
Mount Laurel, NJ 08054
Phones: 609-866-3147 (domestic sales);
609-866-3148 (international sales)
Ron Ettinger, program mgr.
Jack Castleberry, engineer, studio equipment
Stuart Cook, engineer, transmission
equipment
Rich Elias, domestic sales
Carmen Perez, international sales
Joe Wiley, international sales
Support organization for RCA Broadcast
studio transmission equipment & stage &
studio lamps. Services include field
maintenance service & parts support through
35,000 line item inventory, technical
assistance, manuals, training & 24-hour
emergency service.

R-COLUMBIA PRODUCTS CO. INC.

2008 St. Johns Ave.
Highland Park, IL 60035-2499
Phone: 312-432-7915
Manufacturer of headphones, microphones
& intercom systems.

REACH ELECTRONICS INC.

1600 W. 13th St.
Box 308
Lexington, NE 68850-0308
Phones: 308-324-6661; 800-445-0007
Eilene Wehr, pres.
Mike Sutton, sales mgr.
Manufacturer of electronic selective signal-
ing devices & communications products in-
cluding pagers, paging terminals, telephone
line couplers, mobile products.

RECORTEC INC.

1290 Lawrence Station Rd.
Sunnyvale, CA 94089-2220
Phone: 408-737-8441
TWX: 910-379-5022
Lester H. Lee, pres.
Eldon A. Corl, v.p.
Videotape evaluators & conditioners for clean-
ing, testing & winding video tapes. Video
cassette evaluators & video cassette loading
equipment.

REGISTER DATA SYSTEMS

Box 1246
Perry, GA 31069
Phones: 800-521-5222; 912-967-2501 (GA)
Fax: 912-987-7595
Lowell Register, pres.
Janice J. Register, v.p.
Manufacturer of business computer systems
for broadcast industry.

RELIABLE ELECTRIC/UTILITY PRODUCTS

11333 Addison St.
Box 1915
Franklin Park, IL 60131
Phone: 708-455-8010
Fax: 708-451-5516

C-152

Telex: 728939
TWX: 910-227-3159
Dudley P. Sheffler, pres.
Richard Schwob, v.p., sales
Mike Corkran, mktg. mgr.
Frank Priebe, product mgr.
Al Kothe, sales, northeast
Doug Frassrand, sales, southeast
Mark Adams, sales, midwest
Manufacturer of CATV pedestals, apartment
closures, aerial and underground hardware.

RENCO INC.

1713 Cedar Park Rd.
Annapolis, MD 21401
Manufacturers of audio & video connectors.

REYNOLDS LETERON CO.

3305 Kashiwa St.
Torrance, CA 90505
Phone: 213-534-1630
Joe DeRitis, pres.
Manufacturers of TV titlers.

RF SCIENTIFIC TRANSPORTABLES INC.

3030 Bay Front Rd.
Mobile, AL 36605
Phone: 205-478-4344
Carl Humphreys, pres.
Construction & installation of satellite earth
stations. Transportable up link & down link
services.

RF SYSTEMS—See General Instrument
Corp.

RF TECHNOLOGIES

77 N. Centre Ave.
Suite 314
Rockville Centre, NY 11570
Phone: 800-678-2122
Fax: 516-678-7289
Richard Fevola, pres.
Lee R. Heller, sales mgr.
Manufacturers' representative for TV
equipment.

RF TECHNOLOGY INC.

16 Testa Place
South Norwalk, CT 06854
Phone: 203-866-4283
Fax: 203-853-3513
Telex: 3722030 RFTECH
Chuck Bobbins, pres.
Pat Bradbury, v.p., sales & mktg.

Branch Offices:

FAIRHOPE, AL 36532: 16 Orange Ave. Phone:
205-928-9459. Grady Jackson

LITTLETON, CO 80122: 997 E. Davis Ave.,
Suite 110. Phone: 303-730-6928. Ron Barnes

CHARLOTTE, NC 28211: 4815 Montclair Ave.
Phone: 704-364-5146. Charles Patterson

WARWICK, NY 10990: 2 Sunset Terrace.
Phone: 914-986-0936. Bill Dumm

GRAFTON, WI 53024: 612 Port Washington
Rd. Phone: 414-375-1774. Ron Yokes

CAMARILLO, CA 93012: 5520 Butterfield St.
Phone: 805-482-4474. Paul Lines

LOS LUNAS, NM 87031: Box 1535. Phone:
505-865-6700. Carroll Cunningham
Manufacturers & distributors of fixed & por-
table microwave systems & RF power
amplifiers.

RICHARDSON ELECTRONICS LTD.

40W267 Keslinger Rd.
Lafox, IL 60147
Phones: 708-208-2200; 800-323-1770
Fax: 708-208-2550
Telex: 283461

Edward J. Richardson, pres. & chief exec.
officer
Dennis R. Gandy, exec. v.p.
Bill Burton, v.p., sales
Manufacturers & distributors of electron
tubes & semiconductors.

RIPLEY CO. INC.

Cablematic Division
46 Nooks Hill Rd.
Cromwell, CT 06416
Phone: 203-635-2200
Fax: 203-635-3631
TWX: 710-428-9567 Ripley Co. Crel
Dale E. Wolfe, pres.
R. Glass, treas.
William C. Boeckeler, div. sales & mktg. mgr.
Manufacturer of coaxial cable preparation
tools.

RIVERS ASSOCIATES INC.

47 Berry St. Ext.
Fitchburg, MA 01420
Phone: 617-342-8965
Norman L. Rivers, pres.
EBS encoders & decoders, AM monitor
receiver, custom audio & control equipment,
tone-control encoders & decoders, audio
silence alarm & voice-actuated intercom
system.

RMS ELECTRONICS INC./CATV DIV.

621 Rte. 46
Hasbrouck Heights, NJ 07604
Phones: 201-288-8833 (collect, NJ);
800-223-8312 (outside NJ)
Fax: 201-288-1625

Joseph F. Bradway Jr., chmn. & pres.
Gerald Goldman, v.p., sales & mktg.
Gary Napolitano, v.p., finance
Fred Mucciardi, v.p., operations & purchasing
Manufacturer & distributor of standby, in-
verter & AC regulated power supplies, 550
MHz, 600 MHz, 860 MHz, 890 & 900 MHz
power passing line splitters, directional
couplers & multitaps. Matching transformers,
non-power passing splitters & directional
couplers, attenuators, connectors, pedestals,
installation materials, headend electronics &
distribution line amps.

RMT ENGINEERING INC.

625 E. Taylor Ave.
Sunnyvale, CA 94086
Phones: 408-733-4830; 800-228-0633
Fax: 408-773-0937
Richard McLean, pres.
Patricia McLean, v.p., mktg.
Charles Blanchard, corporate sales dir.

Branch Office:

EUREKA, CA 95501: 1129 Koster St. Phone:
707-444-9437.

Distributor of new and remanufactured elec-
tronics equipment, field strength meter
repairs, headend and distribution repairs.

ROCKWELL INTERNATIONAL CORP.

Collins Transmission Systems Div.
1200 N. Alma Rd.
Richardson, TX 75081
Phones: 214-996-5000; 214-996-5874
Telex: 163-207-RIDALBUT
Gil Amelio, pres.
C. I. McDowell, dir., sales & mktg.
S. L. Ravsten, dir., international mktg.
V. W. Riley, domestic mktg.
Total systems capability, including system
design, equipment engineering & manufac-
turing for analog & digital terrestrial
microwave & fiber optic transmission
systems.

RODELCO ELECTRONICS CORP.

111 Haynes Court
Ronkonkoma, NY 11779
Phone: 516-981-0900

Joseph M. Rodgers, pres. & gen. mgr.
Andrew Daniher, sales mgr.
Manufacturer of type accepted VHF tran-
sistorized translators, TV transmitters, multi-
ple output amplifiers & RF communications.

ROH PRODUCTS

1101-A Air Way
Glendale, CA 91201
Phone: 213-533-1498
Fax: 213-533-6050
Richard F. Herbert, gen. mgr.
Saul Walker, dir., engineering
Dan Garrigan, dir., mktg.
Manufacturer of broadcast audio & communi-
cations equipment & systems. Products in-
clude intercoms, line monitors/bridging swit-
chers & modular systems.

ROHDE & SCHWARZ INC.

4425 Nicole Dr.
Lanham, MD 20706-4352
Phone: 301-459-8800
Fax: 301-459-2810
TWX: 510-223-0414
Erhard Thilo, pres.
Scott Elkins, v.p., mktg.
R. Matthew Straeb, mktg. mgr., broadcasting
& TV instruments
Manufacturing & sales of test & measurement
instruments, TV & broadcasting, radio
monitoring & communications equipment, in-
cluding TV demodulators, test generators,
video noise meters, cable leakage detection
systems & remote video monitoring systems.

ROHN

6718 W. Plank Rd.
Box 2000
Peoria, IL 61656
Phone: 309-697-4400
Fax: 309-697-5612
TWX: 910-652-0646
Donald D. Rohn, pres.
R. A. Kleine, v.p.
Mike Fleissner, export mgr.
Manufacturer, designer, fabricator & erector
of towers, tower obstruction lighting equip-
ment, cable & broadcast tower accessories,
cable equipment shelters, microwave reflect-
ors, cellular towers & equipment buildings
for communications & microwave.

ROSCO LABORATORIES INC.

36 Bush Ave.
Port Chester, NY 10573
Phone: 914-937-1300
Fax: 914-937-5964
Telex: 131472
Stan Miller, pres.
Stan Schwartz, v.p.
Roger Ciaman, sales mgr.
Jackie Tarlo, mktg. mgr.
Lighting & other equipment for theater, film
& television.

ROSCOR CORP.

1061 Feehanville Dr.
Mount Prospect, IL 60056
Phone: 708-299-8080
Fax: 708-299-4206
Paul S. Roston, pres.
Mitchell Roston, v.p.
Yves Souvenir, chief engineer
Howard Ellman, v.p., sales
Manufacturers & distributors of fixed and
mobile video systems including SNVs, ENG
and production vehicles, video sales &
systems engineering, RF products & con-
sulting, video rentals & servicing. Also pro-
vides turnkey facility design & installation.

ROSS VIDEO LTD.

8 John St.
Box 220
Iroquois, Ont. K0E 1K0
Canada
Phone: 613-652-4886

Fax: 613-652-4425
 John Ross, pres.
 Jim Millard, mktg. coordinator
 Don Lee, mgr., sales
 Jan Mills, mgr., advertising & promotion
 Manufacturer of video production switchers.

RPG DIFFUSOR SYSTEMS

12003 Wimbleton St.
 Largo, MD 20772
 Phone: 301-249-5647
 Fax: 301-249-3912
 Telex: 5106004126 RPG
 Peter D'Antonio, pres.
 John H. Konner, v.p.
 Complete acoustical treatment systems including sound diffusing & absorbing panels & variable acoustic systems; acoustical design consulting.

RTI RESEARCH TECHNOLOGY INTERNATIONAL

4700 W. Chase Ave.
 Lincolnwood, IL 60646
 Phones: 708-677-3000; 800-323-7520;
 800-851-4028 (Illinois)
 Fax: 708-677-1311
 Telex: 289414
 Ray L. Short Jr., pres.
 Thomas A. Tisch, v.p. sales
 Videotape & film cleaning & inspection equipment.

RTS SYSTEMS

1100 W. Chestnut St.
 Burbank, CA 91506
 Phone: 818-566-6700
 Fax: 818-843-7953
 Telex: 194855
 Robert A. Smith, pres.
 Douglas E. Leighton, v.p., mktg.
 Dave Brand, system engineer
 Gene Benrend, system engineer
 Shelley Harrison, sales mgr.
 Kim Murphy, sales administrator
 Manufacturer of professional conference-line & dedicated-line intercom systems designed for teleproduction & broadcast operations; professional audio products; self-contained & card case high-performance amplifiers.

RUSSCO ELECTRONICS MANUFACTURING INC.

5690 E. Shields Ave.
 Fresno, CA 93727
 Phone: 209-291-5591
 Telex: 317007 RUSSCOELECT UD
 Russell C. Friend, pres. & gen. mgr.
 Victor Kearney, v.p.
 Vicky Jarrett, sales & mktg.
 Pat Delaney, mktg. mgr.
 Michael Vink, design engineer
 Manufacturer of broadcast audio equipment, turntables, tone arms, phono preamps, mike preamps, audio distribution amps, audio power amps, remote amps, small consoles & telephone interface equipment.

RYCOM INSTRUMENTS

9351 E. 59th St.
 Raytown, MO 64133
 Phone: 800-851-7347
 Fax: 816-353-5050
 E. Edward Reitz, pres.
 Tom Wood, mgr., sales & mktg.
 Cable locators, cable fault locators & frequency selective level meters (20 Hz to 7.0 MHz).

SACHS COMMUNICATIONS INC.

30 W. Service Rd.
 Champlain, NY 12919-9703
 Phone: 800-267-2237 (in Canada)
 Fax: 514-636-0794
 WATS: 800-829-SACHS (U.S.)
 Jack Sachs, pres.
 Sam Wells, national technical dir.

Shelley Lockwood, customer service mgr.
 Gregory Kew, customer service

Corporate Sales Office & Training Center:
 ENGLEWOOD, CO 80112: 9200 E. Mineral Ave., Suite 424. Phone: 303-790-7330. Fax: 303-790-7343. John Schonewill, national sales mgr.; Kay Ahr, branch mgr., western region; Radiene Watson, inside sales mgr.; Thomas E. (Stoney) Connor, technical account mgr., southeast region.
 Manufacturer of aerial construction & subscriber installation hardware for the cable television & telephone industries.

SACHTLER CORP. OF AMERICA

55 N. Main St.
 Freeport, NY 11520
 Phone: 516-867-4900
 Fax: 516-823-6844
 Telex: 140107SAC FRPT
 Eric D. Falkenberg, exec. v.p.
 Michael A. Accardi, sales mgr.
 Mark Henderson, regional sales mgr.
 Guenther Salm, regional sales mgr.
 Steve Ilch, regional sales mgr.
 Gary Prancitkas, regional sales mgr.

Branch Office:

BURBANK, CA 91505: 3316 W. Victory Blvd.
 Manufacturer of complete line of camera support equipment for ENG, EFP, OB, studio cameras; complete line of lighting equipment from 100-W up to 1.2-Kw.

SADELCO INC.

75 W. Forest Ave.
 Englewood, NJ 07631
 Phone: 201-569-3323
 Fax: 201-569-6285
 H. L. Sadel, pres.
 Leslie Kaplan, gen. mgr.
 Manufacturer of CATV signal level meters, calibrators & precision reference signal sources.

SALESCASTER DISPLAYS CORP.

1010 E. Elizabeth Ave.
 Box 502
 Linden, NJ 07036-0502
 Phone: 201-925-3450
 Roy Kaplan, pres.
 Dennis Tort, v.p.
 Manufacturer of equipment producing superimposed moving messages.

SAMSON TECHNOLOGIES CORP.

485-19 S. Broadway
 Hicksville, NY 11801
 Phone: 516-932-3810
 S. Goodman, v.p.
 Manufacturer of VHF wireless systems.

SANCHEZ COMMUNICATIONS

6940 S. Holly Circle
 Suite 120
 Englewood, CO 80112
 Phone: 303-694-0303
 Daniel R. Sanchez, sales mgr.
 Distributor of CATV products including cable connectors, subscriber materials, antennas, pedestals, remote units & batteries, headend equipment, ladders & safety products.

SANKEN MICROPHONE CO. LTD.

Pan Communications Inc.
 1-12-12 Akasaka
 Minato-ku
 Tokyo 107
 Japan
 Phone: 813-505-5463
 Fax: 813-505-5464
 Telex: 2423934 KNMPM J
 Masashi Katagiri, exec. v.p.
 Manufacturer of microphones for broadcast & recording.

SATELLITE SYSTEMS OF BREVARD

625 E. Merritt Ave.
 Suite G
 Merritt Island, FL 32953
 Phone: 407-459-3376
 Thomas S. Lunsford, owner
 Virginia Beacham, v.p. & gen. mgr.
 Home satellite engineering, sales, installation, service, downlinks.

SAUPPE ENTERPRISES INC.

1625 Pegfair Dr.
 Pasadena, CA 91103
 Phone: 818-792-9840
 Telex: 910-350-1308 SAUPPE MEDIACA
 Norman A. Sauppe, chmn. & chief exec. officer
 Carl Baldwin, v.p.
 Bob Chateau, chief financial officer
 Manufactures, sells & services film chain slide projectors & audio-visual multi-image equipment.

SCALA ELECTRONIC CORP.

Box 4580
 Medford, OR 97501
 Phone: 503-779-6500
 Fax: 503-779-3991
 Telex: 151681 SCALA MEF
 Ellis Feinstein, pres.
 Dan Fowler, sales mgr.
 Professional ruggedized antennas & arrays for CATV, LPTV, translators, STL, RPU & off-air monitoring.

SCHAFFER WORLD COMMUNICATIONS

World Radio Bldg.
 Box 31
 Marion, VA 24354
 Phone: 703-783-2000
 Fax: 703-783-2064
 Robert Dix, pres.
 Ann Dix, v.p.
 Kevin Soos, sales
 Manufacturer of computer automation systems, audiofile, ready spot cart random access, consoles & digital audio.

SCHMID TELECOMMUNICATION

Rieterstrasse 6
 Zurich CH-8002
 Switzerland
 Phone: 411-201-1111
 Fax: 411-201-2372
 Telex: 815-875-SZCH
 Sergio Moreno, U.S. sales mgr.
 Manufacturer of transmission measurement, monitoring & control equipment; switching systems.

SCHNEIDER CORP. OF AMERICA

400 Crossways Park Dr.
 Woodbury, NY 11797
 Phone: 516-496-8500
 Fax: 516-496-8524
 Telex: 960102
 Jay Citrin, v.p., finance
 Dwight Lindsey, v.p., mktg.
 Bob Jones, national sales mgr. & product management dir.
 Craig Marcin, service mgr.
 Manufacturer, supplier & servicer of television zoom lenses including ENG/EFP, studio & tele/OB lenses for all camera types; b&w filters & special effects attachments.

SCHUESSLER CASE CO. INC.

Box 39066
 Chicago, IL 60639
 Phone: 312-227-0027
 L. L. Kreft, pres.
 Shipping cases for motion picture & TV industries & special cases made to order.

SCHWEM TECHNOLOGY

3305 Vincent Rd.
 Pleasant Hill, CA 94523-4349

Phone: 415-935-1226
 Fax: 415-935-0155
 Easylink: 910-240-0269
 Janet L. Alvarez, pres.
 Clayton R. Sylvester, v.p.
 Kathy Metrolas, mktg. mgr.
 Manufacturer of image stabilizing camera lenses & integrated CCD camera/lens stabilizing systems.

SCI CATV SERVICES

2265 Camino Vida Roble
 Carlsbad, CA 92009
 Phone: 619-438-1518
 Fax: 619-438-6878
 Tim Mullennix, gen. mgr.
 Thomas O'Brien, sales mgr.
 Services & repairs addressable & non-addressable CATV converters, headend & distribution equipment.

SCIENTIFIC-ATLANTA INC.

One Technology Pkwy.
 Box 105600
 Atlanta, GA 30348
 Phone: 404-441-4000
 Sidney Topol, chmn.
 William Johnson, vice-chmn. & chief exec. officer
 William O'Connor, pres., Broadband Communications Business Group
 Solomon Webb, pres., national sales group
 Robert S. Meyers, v.p., corporate communications
 Gary Trimm, pres., Subscriber Systems Division
 David Fellows, pres., Transmission Systems Division

Field Sales Offices:

ATLANTA, GA 30340: 3845 Pleasantdale Rd.
 Phone: 404-449-2530. Hank Cason; Bob Scott; Craig Clary; Leon Urban; Perry Tanner; Shirley Harbin

BELLEVILLE, IL 62223: Copper Bend South, 936 S. 59th St. Phone: 618-233-7203. Paul Hesen; Gary Trudell; Sheila Henry

ENGLEWOOD, CO 80112: 61 Inverness Dr. E., Suite 100. Phone: 303-790-0585. John Cheval; David Eng; Bob Day; Joe Quane

ELMWOOD PARK, NJ 07407: River Dr., Center 2, 4th Floor. Phone: 201-794-3100. Ralph Galione; David Hansen; Chris Albano; Pat Tylka; Mark Staica

RICHARDSON, TX 75081: 851 International Parkway, Suite 111. Phone: 214-238-4320. Brian Ollila

INDIANAPOLIS, IN : 317-875-0057. Mark Baughman

WILMINGTON, MA: 508-658-4310. John Sweeney

SANTA FE SPRINGS, CA: 213-903-2600. Brian Bentley

TEMPE, AZ: 602-784-2767. Bob Bird

SAN RAMON, CA: 415-277-1220. John Keenan
 Manufacturer of communications products, defense systems and test instruments for industrial, telecommunications and government applications. Communications products include: CATV set-top terminals, distribution amplifiers, taps & passives, headend electronics, satellite earth stations, receivers, LNAs & LNCs, CATV antennas, coaxial cable, drop cable.

SCIENTIFIC COMMUNICATIONS INC.

2908 National Dr.
 Garland, TX 75041
 Phone: 214-840-4900
 Joe Halpain, pres.

Manufacturers & Suppliers

Manufacturer of satellite video receivers & amplifiers.

SEAMAN-PARSONS CORP.

W 161 N9116 Hayes Ave.
Box 630
Menomonee Falls, WI 53051
Phone: 414-251-3860
Fax: 414-251-5832
Telex: 910-260-3622

Thomas N. Tautges, sales mgr.
Manufacturers of 10- to 100-HP trenchers, cable plows, compaction equipment, trailers.

SECK

8500 Balboa Blvd.
Northridge, CA 91329
Phone: 818-893-4351
Fax: 818-893-3639
Ronald H. Means, pres.
Ken Lopez, v.p., sales
Mark Gander, v.p., mktg.
David Kimm, sales mgr.
Rita Veix, mktg. services coordinator
Manufacturer of production consoles.

SEI ELECTRONICS

2520 N. Broad St.
Philadelphia, PA 19132
Phones: 215-223-9400; 800-523-0894;
800-245-3105 (PA only)
Fax: 215-223-9423
Leonard Steinberg, pres.
Joseph Steinberg, v.p.
Richard D'Ascenzo, sales mgr.
Distributors of electronic components, resistors, capacitors, semiconductors, tools, wire & cable, audio & video tapes, VTRs, video parts & accessories.

SELCO PRODUCTS CO.

7580 Stage Rd.
Buena Park, CA 90621
Phones: 213-921-0681; 800-257-3526
Fax: 714-739-1507
William Wilkinson, chief exec. officer
Bill Keneipp, v.p.
Celeste Martinez, mktg.
Ray Anton, sales mgr.
Manufacturer of industrial snap-action thermostats, control knobs, analog panel meters, VU/PPM meters.

SEL-TRONICS INC.

9475 Lottsford Rd.
Landover, MD 20785
Phones: 301-341-2700; 800-777-5481
Fax: 301-341-3601
Gary L. Brown, pres.
Distributors & manufacturers' representative of equipment for the broadcasting industry.

SEMON BACHE & CO.

(a division of Precision Glass Fabricators)
113 13th St.
Brooklyn, NY 11215
Phone: 718-965-0200
Steve Agostino, v.p., sales
Mirrors (1st & 2nd surface), lenses & other glass items.

SENCORE INC.

3200 Sencore Dr.
Sioux Falls, SD 57107
Phones: 605-339-0100; 800-736-2673
Fax: 605-335-6379
Alan Bowden, pres.
Doug Bowden, v.p., sales & mktg.
Garrett Carter, sales mgr.
Manufacturer of test equipment for the TV & cable industries.

SENNHEISER ELECTRONIC CORP.

6 Vista Dr.
Old Lyme, CT 06371
Phone: 203-434-9190
Fax: 203-434-1759
Andrew Brakhan, pres.

Tony Tudisco, v.p.
Manufacturer of television, broadcast & studio microphones, wireless microphone systems, headphones, infrared audio equipment & audio test equipment.

SERVICE MANUFACTURING CO.

2400 Baumann Ave.
San Lorenzo, CA 94580
Phone: 415-278-7400
Fax: 415-278-3769
Sarah Abrams, pres.
Mike Steffora, operations mgr.
Manufacturer of service truck bodies & aerial buckets.

SESCOM INC.

2100 Ward Dr.
Henderson, NV 89015-9998
Phone: 702-565-3400
Fax: 702-565-4828
Franklin J. Miller, pres.
Manufacturer of audio products.

SHAROUBIM INTERNATIONAL GROUP INC.

192-08 90th Ave.
Hollics, NY 11423
Phone: 718-479-3011
Fax: 718-479-3072
Telex: 423767 SHI UI
Cable: SHARIMP NEW YORK
Kamel Sharoubim, pres.
Vinton Roye, v.p., sales, electronic div.
Supplier of telecasting equipment, closed circuit systems, transmitting antennas & accessories, electronic tubes, semiconductors, diodes, connections & spare parts.

SHARP ELECTRONICS CORP.

(Professional Products Division)
Sharp Plaza
Box 650
Mahwah, NJ 07430-2135
Phone: 201-529-8731
Fax: 201-529-9636
Telex: 134-327
S. Hirooka, pres.
Ron Colgan, gen. mgr.
Bruce Pollack, national mktg. mgr.
H. Onoue, mgr., business administration
Frank Romeo, asst. product mgr.
Robert Soucy, mktg. support mgr.
Manufacturer of VHS VCRs, color video printers, TV monitors & receivers, LCD video projectors, camcorders, digital & analog audio cassette recorders & LCD computer data projection panels.

SHIMA SEIKI USA INC.

22 Abee Rd.
Cranbury, NJ 08512
Phone: 609-655-4788
Manufacturer of computer graphics systems.

SHINTRON CO. INC.

45 Winthrop St.
Concord, MA 01742
Phones: 508-371-7500; 800-358-6872
Fax: 508-371-7554
Shintaro Asano, pres.
Sam Asano, national sales mgr.
Manufacturers of audio & video distribution amplifiers, time code equipment, routing switchers, computer accessories; component video manufacturer.

SHIVELY LABORATORIES INC.

47 Harrison Rd.
Bridgton, ME 04009
Phone: 207-647-3327
Fax: 207-647-8273
TWX: 710-223-8910 SHIVELY BRGT
Paul A. Wescott, pres.
Carl Bishop, chief financial officer
Charles W. Peabody, v.p., mktg.
Jonathan R. Clark, mgr., mktg.

Manufacturer of FM & TV broadcast antennas, rigid coaxial transmission line, directional couplers, combiners, patch panels, pressurization equipment & AM/TV isocouplers.

SHOOK ELECTRONICS USA INC.

6630 Topper Pkwy.
San Antonio, TX 78233
Phone: 512-653-6761
Fax: 512-590-9319
Edwin L. Shook, pres.
Ron Crockett, v.p., sales
Manufacturers & suppliers of TV & satellite mobile systems & accessories.

SHURE BROTHERS INC.

222 Hartrey Ave.
Evanston, IL 60202-3696
Phones: 708-866-2200; 800-257-4873
Fax: 708-866-2279
Telex: 4330191
TWX: 910-231-0048
James H. Kogen, pres.
R. E. Ward, exec. v.p.
R. Gilbert, v.p., sales & finance
L. Morgan, v.p., sales
L. Habich, mgr., mktg. communications
J. Phelan, dir., technical markets
N. Calvert, dir., mktg. communications
S. Schroeder, dir., microphone products
Manufacturer of consumer & professional audio equipment & supplies.

SIEL SISTEMI ELETTRONICI

via Bari, 26
Milano 20143
Italy
Phones: 02-813-1901; 02-817-902; 02-813-2891
Fax: 02-8136038
Telex: 314880 PP M1 I
Salvatore Cosentino, pres.
Antonio Orizzonte, v.p.
FM broadcast equipment, stereo encoders, exciters, amplifiers & radio links.

SIGMA ELECTRONICS INC.

1184 Enterprise Rd.
East Petersburg, PA 17520
Phone: 717-569-2681
Kent Porter, v.p.
Manufacturer of generators & audio distribution equipment.

SIGNAL ENGINEERING & SALES INC.

6933 Oporto Madrid Blvd. S
Birmingham, AL 35206
Phone: 205-328-6431
Louis H. Pfau, pres.
William D. Coe, secy-treas.
Terry Boders, service mgr.
Studio construction; LPTV, MDS, OFS & ITFS
STL & CARS sales & installation; special video & audio switching & control devices, CATV local origination & satellite TVROs.

SIGNAL VISION INC.

Three Wrigley
Irvine, CA 92718
Phone: 714-586-3196
Neil P. Phillips, pres.
Mike Thatcher, sales mgr.
Distributor of CATV underground & passive components.

SIMPLICITY TOOL CORP./SITCO ANTENNAS

10330 N.E. Marx
Box 20456
Portland, OR 97220
Phone: 503-253-2000
Fax: 503-253-2009
Telex: RCA 200-479
Gustave Berliner, pres.
Markus Breucker, v.p., electronics & chief engineer

Maurice Pellett, engineer
Manufacturer of VHF, UHF & FM antenna arrays for CATV, MATV, FM, LPTV & translators.

SIMPSON ELECTRIC CO.

853 Dundee Ave.
Elgin, IL 60120
Phone: 708-697-2260
Fax: 708-697-2272
Telex: 72-2416
Edward M. Herter, pres.
John P. Deichl, v.p., mktg. & sales
Scott R. Wolfmeyer, product mgr.
Manufacturer of test equipment, multimeters, meter relays, digital frequency counters, digital VOMs, temperature controllers & digital panel meters.

SINGER PRODUCTS INC.

1840 W. 49th St.
Hialeah, FL 33138
Phone: 305-558-3000
Supplier of radio station equipment.

SISCOM

100 Arapahoe
Suite 1
Boulder, CO 80302
Phone: 303-449-0442
Fax: 303-449-0239
Telex: 402063
Mike Ellis, pres.
Don Burt, v.p., technology
Robert Turner, dir., mktg.
Supplier of newsroom computer systems & custom information management systems.

SITCO ANTENNAS—See Simplicity Tool Co.

SKOTEL CORP.

3730 Matte Blvd.
Brossard, Que. J4Y 2Z2
Canada
Phones: 800-361-4999; 514-444-2088
Fax: 514-444-2088
Stephen Scott, pres.
Luigi Gentile, gen. sales mgr.
Manufacturer of time code readers, video inserters & generators.

SL WABER INC.

(Subsidiary of SL Industries Inc.)
520 Fellowship Rd.
Suite 306
Mount Laurel, NJ 08054
Phone: 609-866-8888
Martin Moran, pres.
Michael Hauer, mktg. mgr.
Manufacturer of UL-listed multiple outlet strips, pre-wired electrical outlet panels, power conditioning outlet strips, uninterruptible power supplies, surge & noise protection.

SOLA

(Unit of General Signal)
1717 Busse Rd.
Elk Grove Village, IL 60007
Phone: 708-439-2800
Fax: 800-626-6269
H. West, pres.
J. Kimball, v.p.
Kevin McGowan, mktg. mgr.
Line voltage regulators, uninterruptible power supplies, standby power supplies & DC power supplies (switchers & linear).

SOLIO STATE LOGIC INC.

320 W. 46th St.
Second Floor
New York, NY 10036
Phone: 212-315-1111
Fax: 212-315-0251
Piers Plaskitt, chief exec. officer
Danny Mundhenk, eastern region sales mgr.

Andy Wild, v.p., western region
 Manufacturer of broadcast & recording studio
 audio consoles. Automation systems for
 recording, post production and film mixing.

SOLID SUPPORT INDUSTRIES

2453 Chico Ave.
 South El Monte, CA 91733
 Phones: 818-579-6063; 800-782-6377 (out-
 side CA)
 Rich Wilson, national sales mgr.
 Keyboard, pro-audio stands & computer
 workstations.

SOLL INC.

401 E. 74th St.
 New York, NY 10021
 Phone: 212-988-0290
 J. M. Soll, pres.
 Manufacturer of computerized remote control
 systems for broadcasting, satellite &
 cable transmission facilities.

H. A. SOLUTEC LTD.

4360 D'Iberville St.
 Montreal, Que. H2H 1L8
 Canada
 Phone: 514-522-8960
 Fax: 514-598-7808
 Telex: 055-62139
 Ernest Grondin, pres.
 Gilles Fortin, v.p., sales & mktg.
 Manufacturer of automated systems for commercial
 inserts, audio & video distribution
 amplifiers & audio level meters.

SONO-MAG CORP.

1833 W. Hovey Ave.
 Normal, IL 61761
 Phone: 309-452-5313
 William E. Moulic Jr., pres.
 Tom D. Rousey, v.p.
 Jon A. Housour, v.p.
 Manufacturer of broadcast radio systems.

SONY COMMUNICATIONS PRODUCTS CO.

1600 Queen Anne Rd.
 Teaneck, NJ 07666
 Phone: 201-833-5200
 Fax: 201-833-9645
 William G. Connolly, pres.
 Mark Gray, sr. v.p., sales & mktg.
 John McPherson, v.p., mktg.

Regional Offices:

NEW YORK: 15 Essex Rd., Paramus, NJ
 07652. Phone: 201-368-5111.

CHICAGO: 500 Park Blvd., Hamilton Lakes,
 Itasca, IL 60143. Phone: 312-773-6046.

ATLANTA: 3175-A Northwoods Pkwy., Nor-
 cross, GA 30071. Phone: 404-263-9888.

DALLAS: 1320 Walnut Hill, Irving, TX 75602.
 Phone: 214-659-3600.

LOS ANGELES: 2820 W. Olive Ave., Burbank,
 CA 91505. Phone: 818-841-8711.
 Manufacturer of VTRs, VCRs, video cameras,
 multicassette systems, monitors, editors,
 digital video multi-processors, time base cor-
 rectors & time code generator/readers.

SONY MAGNETIC PRODUCTS GROUP OF AMERICA

One Sony Dr.
 Park Ridge, NJ 07656
 Phone: 201-930-1000
 Telex: 424595
 John Bermingham, pres.
 Andrew Mougis, v.p., sales
 Ken Wiedeman, dir., mktg.
 Howard Podolnick, product mgr.
 Robert Basso, dir. of advertising

Regional Offices:

PARAMUS, NJ 07652: 15 Essex Rd. Phone:
 201-368-5094. Joe Balsam

ITASCA, IL 60143: 1200 N. Arlington Heights
 Rd. Phone: 708-773-6111. Andrew Ambrosio

NORCROSS, GA 30071: 3175A Northwoods
 Pkwy. Phone: 404-662-3803. John Riggs

IRVING, TX 75063: 3201 Premier Dr., Suite
 100. Phone: 214-550-5373. Richard
 Chambers

CYPRESS, CA 90630: 10833 Valley View St.
 Phone: 714-229-4246. Joe Cirincione
 Manufactures & markets blank audio & video
 tape products serving the professional &
 broadcast industries.

SONY PROFESSIONAL AUDIO

1600 Queen Anne Rd.
 Teaneck, NJ 07666
 Phone: 201-833-5745
 Clayton Blick, mktg. mgr.
 Manufactures analog & digital tape recorders,
 recording/remixing consoles, wired &
 wireless mikes.

SOUNCRAFT ELECTRONICS INC.

8500 Balboa Blvd.
 Northridge, CA 91329
 Phone: 818-893-4351
 Fax: 818-893-3639
 Ronald H. Means, pres.
 Ken Lopez, v.p., sales
 Mark Gander, v.p., mktg.
 David Kimm, sales mgr.
 Rita Veix, mktg. services coordinator
 Manufacturer of consoles for production and
 post production, broadcast, sound reinforcement
 & live theater.

SOUNOMASTER INTERNATIONAL INC.

500 Alden Rd.
 Unit 11
 Markham, Ont. L3R 5H5
 Canada
 Phone: 416-479-8101
 Fax: 416-479-8105
 Andrew Staffer, pres.
 Curtis Smith, v.p.

Branch Office:

WESTLAKE VILLAGE, CA 91361: 900A Hamp-
 shire Rd. Phone: 805-494-4545. Fax:
 805-494-4936.
 Audio editing systems including syn-
 chronizers, controller, machine interfaces,
 programmable shuttle control with an
 8-machine control screen; system integrated
 random access audio with modular
 architecture.

SOUND TECHNOLOGY INC.

1400 Dell Ave.
 Campbell, CA 95008
 Phone: 408-378-6540
 Telex: 357445 SOU
 Robert Andersen, pres.
 Kent McGuire, v.p., sales & mktg.
 Manufacturer of audio test equipment, in-
 cluding distortion analyzers, signal
 generators, tape recorder test systems &
 transmission test systems.

SOUTHWIRE CO.

Box 1000
 Carrollton, GA 30119-0001
 Phone: 404-832-4242
 R. J. Hightower, mktg. mgr., distributor sales
 Galvanized steel strand.

SPECTRUM

803 Forest Ridge
 Suite 108
 Bedford, TX 76022
 Phones: 817-267-2288; 800-628-0088

Fax: 817-354-8445
 Doug Sherar, pres.
 Manufacturers' representative & distributor
 for all headend, distribution and drop material
 for the CATV, SMATV & LAN market.

SPORTS SCENE INC.

318 Seaspray Ave.
 Palm Beach, FL 33480
 Phone: 407-659-6455
 Leslie Shaw, pres.
 Designs, engineers, installs & operates CCTV,
 security & audio systems, commercial & in-
 dustrial, on lease or direct sale basis;
 specializes in sports complexes.

SPRUCER

Kanematsu-Gosho
 400 Cottontail Lane
 Somerset, NJ 08873
 Phone: 201-273-7544
 Manufacturer of addressable converters.

SQUARE D COMPANY

(Surge Suppression Products Division)
 2001 W. 10th Place
 Tempe, AZ 85281
 Phone: 602-731-3265
 Fax: 602-731-3256
 Rick C. Pohlman, gen. mgr.
 William J. Hennigan, worldwide sales mgr.
 Transient voltage surge suppressor products.

STAHL

(A Scott-Fetzer Co.)
 3201 W. Lincoln Way
 Wooster, OH 44691
 Phone: 216-264-7441
 Rick Horn, pres.
 Jim Babcock, fleet sales mgr.

Other Plants:

Cardington, OH; Durant, OK; Merced, CA.
 Manufacturer of utility truck bodies, utility
 service vans, pick up boxes, covers, forestry
 & aerial bodies.

STAINLESS INC.

Third St.
 North Wales, PA 19454
 Phone: 215-699-4871
 Fax: 215-699-9597
 TWX: 510-661-8097
 Jess C. Rodriguez, pres.
 John L. Windle, v.p.
 Owen F. Ulmer, v.p.
 David C. Rodriguez, sales engineer
 James D. Mack, sales engineer
 Designers, fabricators & erectors of TV, AM-
 FM, microwave & cable TV towers.

STANCIL CORP.

2644 Croddy Way
 Santa Ana, CA 92704
 Phone: 714-546-2002
 Fax: 714-546-2092
 Telex: 298843 STANCIL CORP
 William V. Stancil, pres.
 Michael D. Custer, v.p.
 Manufacturers of magnetic recording & tape
 reproducing equipment, logging & reference
 recorders on 8 or 10 1/2-inch reels, digital
 time recording/reproduction & automatic tape
 search equipment.

STANOARD COMMUNICATIONS CORP.

Box 92151
 Los Angeles, CA 90009
 Phone: 213-532-5300
 Donald W. Thomas, owner
 Mark Thomas, pres.
 R. Mason Truluck, telecommunications mktg.
 mgr.
 Diane Hinte, national sales mgr.
 Manufacturer of TVRO systems, low noise
 amplifiers/block down converters, MDS pro-
 ducts & equipment, satellite receivers, land

mobile two-way radios, marine two-way radios
 & reverse osmosis desalinators.

STANDARD TAPE LABORATORY INC.

26120 Eden Landing Rd.
 No. 5
 Hayward, CA 94545
 Phone: 415-786-3546
 Frank G. Lennert, pres.
 Manufacturer of audio test tapes, flutter,
 speed timing & sweep tapes, 35mm test
 films, audio test tapes for 2 inch quadruplex
 & 1 inch type C NTSC standard video
 recorders.

STANDARD TRUCK & EQUIPMENT CO.

1155 Hill St. SE
 Atlanta, GA 30315
 Phones: 404-622-4461; 800-241-9357
 Jack Taffel
 Used & reconditioned aerial bucket trucks.

STANTON MAGNETICS INC.

101 Sunnyside Blvd.
 Plainview, NY 11803-1511
 Phone: 516-349-0200
 Fax: 516-349-0230
 TWX: 510-221-1845
 Walter O. Stanton, pres.
 Pete Bidwell, sales mgr., professional
 products
 Jean Kapen, mgr., advertising & promotion
 Manufactures professional cartridges and
 stylii for recording & broadcast industries,
 stereo phono preamplifiers, headphones, an-
 nouncer earphones, turntable slip mats, turn-
 table preamp/equalizers & record care
 products.

STANTRON UNIT OF ZERO CORP.

6900 Beck Ave.
 North Hollywood, CA 91605
 Phone: 818-841-1825
 Fax: 818-841-8892
 Jay Manwaring, pres.
 Guy Tessier, v.p., sales
 Manufacturers of cabinetry & accessories for
 video production. Equipment support
 systems.

STAR CASE MANUFACTURING CO.

648 Superior Ave.
 Munster, IN 46321
 Phone: 219-922-4440
 Fax: 219-922-4442
 Dennis Toma, pres.
 Ralph G. Hoopes, v.p., sales & mktg.
 Roger Hallberg, gen. mgr.
 Manufacturer of flight cases for broadcast
 equipment.

STATE LABS INC.

280 Wallabout St.
 Brooklyn, NY 11206-4907
 Phones: 718-486-5900; 800-221-3535
 Jay Deustch, pres.
 Stocking distributors of all types & brands of
 CATV electronic tubes, semiconductors, tran-
 sistors, diodes, ICs, all broadcast tubes &
 CRTs.

STATUS CABINETRY

615 S. State College Blvd.
 Fullerton, CA 92631
 Phone: 714-525-4400

STATUSYSTEM INC.

627 Boulevard
 Kenilworth, NJ 07033
 Phone: 201-245-4833
 Fax: 201-245-0011
 Joseph Giardina, pres.
 Alfred D'Alessandro, v.p., sales & mktg.
 Computerized remote control systems for
 broadcasting, satellite & cable transmission
 facilities.

Manufacturers & Suppliers

STEADI-FILM CORP.

705 18th Ave. S.
Nashville, TN 37203
Phone: 615-329-2073
Fax: 615-327-0437
Telex: 62010799
Wayne Smith, pres.
Donna Reid, gen. mgr.
Manufacturer & distributor of production, post-production & broadcast television market equipment including a four axis motion control system for real time photography of art, slides & three dimensional objects.

STEENBECK INC.

9554 Vassar Ave.
Chatsworth, CA 91311
Phone: 818-998-4033
Fax: 818-998-6992
W. Bass, pres.
Don Mack, gen. mgr.
Producers of 16mm & 35mm film editing tables, film rewind units & film to tape transfer equipment.

STEVENS TOWER CO. INC.

56 Wansley Rd.
Laural, MS 39440
Phone: 601-425-5145
Robert L. Stevens Sr., pres.
Robert Stevens Jr., v.p.
Jennifer Dawson, office mgr.
TV, AM, FM, CATV & microwave tower fabrication, erection & sales; tower & cable painting.

STOREEL CORP.

3337 W. Hospital Ave.
Box 80523
Atlanta, GA 30341
Phone: 404-458-3280
Carolyn S. Galvin, pres.
Frank X. Galvin, v.p.
Robert D. Lauter, sales mgr.
Manufacturer of high-density storage & transport systems for videotape, audio tape & film for broadcast industry. Set-up trucks for transporting tape or film. Design consultation & layout service.

STRAND ELECTRO CONTROLS

2975 South 300 West
Salt Lake City, UT 84115
Phone: 801-487-6111
Fax: 801-466-1003
Hyrum Mead, pres.
Richard A. White, v.p., mktg.
Jody Goode, v.p., sales
Dimming equipment & lighting controls.

STRAND LIGHTING INC.

18111 S. Santa Fe Ave.
Box 9004
Rancho Dominguez, CA 90224
Phone: 213-637-7500
Fax: 213-632-5519
Telex: 664741
Tom Sullivan, pres.
Jim Henahan, v.p., finance
Bill Groener, v.p., sales & mktg.
Brian J. Hartley, product mgr.

Regional Sales Offices:

CANADA: 6490 Viscount Rd., Mississauga, Ont. L4V 1A3. Phone: 416-677-7130.

EVANSTON, IL 60201: 3320 Culver St. Phone: 708-864-2368. Jim Crooks

GRAPEVINE, TX 76051-4730: 2806 Manchester Lane. Phone: 817-329-2172. Tom Jensen

SHERMAN OAKS, CA 91403: 3754 Cody Rd. Phone: 213-789-4211. Bob Schiller

STROUDSBURG, PA 18360: 781 Bryant St. Phone: 717-421-8637. Leonard Wittman

WINTER PARK, FL 32792: 3754 Kinsley Place. Phone: 407-679-6505. Kam McCormick
Manufacturer of studio lighting control equipment; distributor of studio & location lighting equipment.

STUDER REVOX AMERICA INC.

1425 Elm Hill Pike
Nashville, TN 37210
Phone: 615-254-5651
Fax: 615-256-7619
Tore B. Nordahl, pres. & gen. mgr.
Bill Muggler, exec. v.p.
David Bowman, dir., professional dealer products
Manufacturer of audio production equipment.

STUDIO FILM & TAPE (LA) INC.

6674 Santa Monica Blvd.
Hollywood, CA 90038
Phones: 213-466-8101; 800-824-3130
Fax: 213-466-6815
Carole Dean, pres.
Brett Mercurio, v.p., purchasing & sales
Sherrrie Fincholt, videotape sales rep.

Branch Office:

NEW YORK, NY 10036: Studio Film & Tape (NY) Inc., 630 Ninth Ave., 8th Floor. Phones: 212-977-9300; 800-992-9330. Bert Longworth, mgr.
Videotape, audio tape, film, color negative distributor. Videotape evaluation.

STUDIO TECHNOLOGIES INC.

5520 W. Touhy Ave.
Skokie, IL 60077
Phone: 708-676-9177
Fax: 708-982-0747
Gordon Kapes, pres.
Jennifer Shore, mktg. communications mgr.
Manufactures two channel microphone preamplifiers & advanced stereo simulator systems.

SUPERIOR COMMUNICATIONS CONSTRUCTION INC.

1639 E. Edinger Ave.
Unit C
Santa Ana, CA 92705
Phone: 714-542-1055
Fax: 714-542-0726
Joe Crabtree, pres.
Sandy Sanders, v.p., operations

Branch Office:

EL CAJON, CA 92020: 14520 Magnolia Ave. Customer installations, multiple dwelling units, plant maintenance & construction, engineering & telephone construction.

SWAGER COMMUNICATIONS INC.

Box 569
Angola, IN 46737
Phone: 219-495-5165
Fax: 219-495-4205
Dan Swager, pres.
Lee Z. Swager, v.p.
Sharon Clark, v.p., mktg. & national sales mgr.
Designs, fabricates, installs & maintains AM, FM, TV, CATV & microwave communications towers.

SWINTEK ENTERPRISES INC.

965 Shulman Ave.
Santa Clara, CA 95050
Phone: 408-727-4889
Fax: 408-727-3025
William Swintek, pres.
Les Underwood, v.p.
John Hernandez, mgr., sales & mktg.
Full duplex, wireless, remote data entry system. Wireless microphones and intercoms.

SWITCHCRAFT INC.

5555 N. Elston Ave.
Chicago, IL 60630
Phone: 312-792-2700
Fax: 312-792-2129
TWX: 910-221-5199
William C. Jones, pres.
Keith A. Bandolik, asst. gen. mgr.
Herbert C. Klapp, mktg. communications mgr.
Connectors, jacks, plugs, molded cable assemblies, switches, jackfields & jack panels.

★ S.W.R. INC.

Box 856
Ebensburg, PA 15931-0856
Phones: 814-472-5436; 800-762-7743
Fax: 814-472-5552
Edward J. Edmiston, pres.
Thomas L. Edmiston, v.p.
Douglas A. Ross, dir., engineering
Robert W. Edmiston, sales mgr.
Ed Edmiston, field service mgr.
Manufacturer of high power coax switches, UHF & VHF antennas & accessories, high power rigid coax transmission line, single channel & multi-station FM antennas & waveguide transmission systems. Installation & consulting.

SYMBOLICS GRAPHICS DIVISION

8 N.E. Executive Park
Burlington, MA 01803
Phone: 617-221-1000
Jay Wurts, pres.
Don Miskowicz, dir. of mktg., graphics
Graphics workstations & operating systems.

SYMETRIX INC.

4211 24th Ave. W
Seattle, WA 98199
Phone: 206-282-2555
Fax: 206-283-5504
Dane Butcher, pres.
Lavina Speer, sales & mktg. coordinator
Doug Schauer, dir., mktg. & product development
Will Lewis, dir., sales & mktg.
Manufacturer of telephone interface systems & sound reinforcement equipment.

SYNCHRONOUS COMMUNICATIONS INC.

1885 Lundy Ave.
Suite 102
San Jose, CA 95131
Phone: 408-943-0222
Telex: 4948784 SYNCOM
Vincent R. Borelli, pres.
Albert R. Johnson, v.p.
Manufacturer of frequency agile cable television components, long haul multichannel fiber optic video link.

SYRCUITS INTERNATIONAL INC.

111 Monarch Dr.
Liverpool, NY 13088
Phones: 315-451-7200; 800-647-1313
Fax: 315-451-7392
Mario D'Arrigo, pres.
Jack Weller, exec. v.p.
David Barany, v.p.
Manufacturer of addressable scrambling systems with pay-per-view capabilities for CATV, SMATV, LPTV, MDS & MMDS; cable-ready interface for consumer electronics; apartment amps.

SYSTEM ASSOCIATES

10375 Jefferson Blvd.
Culver City, CA 90232-3511
Phone: 213-836-1111
Fax: 213-836-5996
Billy H. Seidel, pres.

Walter A. Shubin, v.p.
Brokers of used broadcast television equipment.

SYSTEMATION CORP.

337 N. Water St.
Decatur, IL 62523
Phones: 217-423-9763; 217-428-7101
TWX: 217-423-9764
Steve Bellinger, pres.
David Gerety, v.p., sales
Bob Wille, mgr., manufacturing

TABER MANUFACTURING & ENGINEERING CO.

1880 Embarcadero Rd.
Palo Alto, CA 94303
Phone: 415-493-3811
Veldon F. Leverich, pres.
D. Leverich, secy-treas.
Manufacturer of audio replacement heads for professional recorders, bulk & metal particle tape degaussers. Service/overhaul on audio & video recorders & headstocks.

TAIKAN CO.

Box 3327
Lawrence, KS 66046
Phone: 913-841-5538
Fax: 913-841-9512
Ching Wang, pres.
Cathy Martin, sales
Manufacturers & distributors of CATV equipment.

TAILGATER INC.

561 Brunken Ave.
Suite H
Salinas, CA 93901
Phone: 408-424-7710
Fax: 408-424-1231
Warren Landon, pres.
Gary Toet, v.p.
Dick Renard, mktg.
Designers & manufacturers of all-aluminum truck bed systems for CATV installer & service pickup trucks.

TAMAQUA CABLE PRODUCTS CORP.

Willow St.
Box 347
Schuylkill Haven, PA 17972
Phone: 717-385-4381
Fax: 717-385-1092
Telex: 834-573
William H. Combs III, pres. & chief exec. officer
John K. Dutton, sr. v.p.
George M. Combs, v.p., sales & mktg.
Joe Helms, product mgr.

Branch Offices:

BRUNSWICK, OH 44212: 1378 Pearl Rd. Suite 103

DENVER, CO 80209: Box 9825

GOSHEN, NY 10924: Six New St., Drawer 1028

NOVATO, CA 94945: 1510 Grant Ave., No. 301

ROSWELL, GA 30077: Box 660
Pre-installs coaxial, fiber and power/control cables in flexible high-density polyethylene duct.

TAMRON INDUSTRIES INC.

99 Seaview Blvd.
Port Washington, NY 11050
Phones: 516-484-8880; 800-827-8880
Fax: 516-484-8906
Hank Nagashima, pres.
Stacey Errera, mktg. coordinator
Manufacturer of 35mm lenses equipped with adapt-all mount system and fotovix film-video processor.

TAPE-ATHON CORP.

13633 Crenshaw Blvd.
Hawthorne, CA 90250
Phone: 213-676-6752
Leon E. (Lee) Tate, pres.
Rick Bottom, sales mgr.
Manufacturer of audio tape transports & amplifiers; suppliers of background music & equipment, foreground entertainment music programming.

TASCAM/TEAC PROFESSIONAL DIV.

7733 Telegraph Rd.
Montebello, CA 90640
Phone: 213-726-0303
Barry Goldman, v.p., sales
Audio equipment.

TEATRONICS INC.

3100 McMillan Rd.
San Luis Obispo, CA 93401
Phone: 805-544-3555
Fax: 805-544-3703
Roger Volk, pres.
Paul Rabinovitz, v.p.
Randy Pybas, dir., sales
Norman Russell, dir., mktg.
Manufacturer of lighting & power control systems.

TECHNICS

(Division of Panasonic Co.)
One Panasonic Way
Secaucus, NJ 07094
Phone: 201-348-7000
Michael Aguilar
Manufacturers of audio equipment.

TECHNI-TOOL INC.

Five Apollo Rd.
Plymouth Meeting, PA 19462
Phone: 215-825-4990
Fax: 215-828-5623
Telex: 83-4763
Paul Weiss, pres.
Stuart Weiss, v.p.
William Bezar, gen. mgr.
Marty Sill, operations mgr.
Distributors of tool kits, adjustment & alignment tools, accessories for installation & maintenance of cable TV & studio equipment.

TECHNOLOGY SERVICE CORP.

2950 31st St.
Santa Monica, CA 90405
Phone: 213-450-9755
Fax: 213-452-3175
TWX: 910-343-6587
Raymond Durand, mgr.
Manufacturer of weather radar color TV display systems, remote National Weather Service color radar displays & dial-up radar displays.

TECHNOV INDUSTRIES INC.

3974 Amboy Rd.
Staten Island, NY 10308
Phone: 718-356-4700
Fax: 718-356-4705
Audio & video equipment; systems installations & consulting services.

TECH SYSTEMS CORP.

401 Watertown Rd.
Thomaston, CT 06787
Phone: 203-283-5801
Stuart Litt, pres. & gen. mgr.
A. Sutherland, controller
R. I. Jacques, microwave sales mgr.
D. Lynch, precise power sales mgr.
E. A. Jacques, purchasing mgr.
Flexible & rigid waveguide, microwave components & assemblies, precise power products, ringing machines.

TEK MEDIA SUPPLY CO.

4700 W. Chase Ave.
Lincolnwood, IL 60646
Phones: 708-677-3000; 800-323-7520
Fax: 708-677-1311
Telex: 289414 RETEC LCWD
Francis J. Schmidt, chmn.
Ray L. Short Jr., pres.
Sherwin Berger, gen. mgr.
Mel Green, sales mgr.
Direct marketing of video/film care & storage products, including RTI racks, reels, cans.

TEKNO INC.

100 W. Erie St.
Chicago, IL 60610
Phone: 312-787-8922
Fax: 312-787-8193
Kevin Baliozian, pres.
Mordechai Cyngiel, v.p., sales & mktg.
Distributor of lighting & power equipment & supplies.

TEKO TELECOM

Via dell'Industria No. 5
40068
S. Lazzaro di Savena, (BO)
Italy
Phone: 051-625-6148
Fax: 051-625-7670
Telex: 523041 TELC I
Eugenio Montanari, pres.
Manufacturer of microwave links; TV modulators; transposers; amplifiers; parabolic antennas; fiber optics.

TEKSKIL INDUSTRIES

108-15290-103A Ave.
Surrey (Vancouver), B.C. V3R 7A2
Canada
Phone: 604-589-1100
Ken Lowes, mgr.

TEKTRONIX INC.

Box 500, 22-029
Beaverton, OR 97077
Phone: 503-627-7111
Telex: 15-1754
Robert Lundeen, chmn. & chief exec. officer
Manufacturer of TV oscilloscopes, waveform monitors, color picture monitors, vectorscopes, other oscilloscopes, test signal & sync generators, automatic video signal measurement sets, spectrum analyzers, automatic audio distortion analyzers, frequency counters, data analyzers, frame synchronizers.

TELCO AMERICAN

Box 10207
Knoxville, TN 37919
Phone: 615-573-8670
Milton Jones, pres.
Manufacturer of automatic tape cartridge recorders & playback equipment, EBS decoders/encoders, audio amplifiers.

TELECOMMUNICATION PRODUCTS CORP.

1331 S. Seventh St.
Chambersburg, PA 17201
Phone: 717-267-3939
Thomas P. Carbaugh, pres.
Don Rice, project & design engineer
Mark Maslanik, software engineer
Robin Sayles, sales rep.
Julie Peterson, tech. administrator
Sam Martin, technician
Rick Montgomery, technical sales
Manufactures ad insertion equipment, administrative software systems, ad sales automation systems, local origination channel computer-controller to automate playing tapes; peak audio meter, noise generator, video comb generator, distributor for Sony VCRs, monitors, editing equipment & computers.

TELECORP SYSTEMS INC.

1000 Holcomb Woods Pkwy.
Suite 410A
Roswell, GA 30076
Phones: 404-587-0700; 800-347-9907
Fax: 404-587-0589
Mark Sutherland, pres.
Dana L. Webster, exec. v.p.
W. Randall Abney, v.p., sales
Katherine C. Ebersole, dir., mktg.
Audio response unit (ARU); multi-line inbound and outbound call processing computer for automating many areas of operation.

TELECRAFTER PRODUCTS CORP.

Box 21475
Billings, MT 59104
Phones: 406-245-8200; 800-548-7243
Fax: 406-252-6832
Peter Mangone, pres.
Carol M. Gordon, sales mgr.
Jeanette Rannebarger, order processor
Charlene Evenson, sales rep.
Tamy Lucas, sales rep.
Evagene Emmett, sales rep.
Kathy Segmiller, sales rep.
Manufactures & supplies Universal tie-wrap cable markers for address identification, disconnect control and service identification, audit control boxes, drop control boxes, residential control boxes, splitter box, service control box, lock & seal system, & converter security seals, clip gun & 0.4-inch E-style cable clips.

TELEDAC INC.

661 Pine
St. Lambert, Que. J4P 2P4
Canada
Phone: 514-671-7762
Martin Chouinard, pres.
Designs & manufactures character generators for CATV, specializing in cable ads, TV listing displays, still image & videotex data display systems.

TELEDYNE CAMERA SYSTEMS

131 N. Fifth Ave.
Arcadia, CA 91006
Phone: 818-359-6691
Telex: 675423
D. B. Tidus, pres.
David J. Husted, mktg. dir., camera systems
Manufacturer of military/aerospace solid state color & low light-level TV cameras & commercial video to 16mm & 35mm transfer systems.

TELELECT INC.

600 Oakwood Rd.
Watertown, SD 57201
Phone: 605-882-4000
Fax: 605-882-1842
TWX: 704799
Sharia Gripp, mgr., mktg. support
Dennis L. Diedrich, dir. of sales & mktg.
Manufacturer of telescopic & articulating

aerial lifts (personnel & material handling), digger derricks and cranes.

TELE-MEASUREMENTS INC.

145 Main Ave.
Box 1078
Clifton, NJ 07014
Phones: 201-473-8822; 800-223-0052
Fax: 201-473-0521
William E. Endres, pres.
Douglas W. Cook, v.p., sales
Carl R. Ceragno, v.p., engineering
Systems sales & service of cameras, video tape recorders, special effects generators, test equipment & distribution amplifiers. Turn-key mobile vans & studios including design, installation & service. Local area networking/data distribution, teleconferencing.

TELEMET

(Div. of Geotel Inc.)
25 Davids Dr.
Hauppauge, NY 11788
Phone: 516-436-7260
Fax: 516-231-7075
TWX: 510-227-9850
Lee Masoian, pres.
Robert Sanator, pres., Geotel Inc.
Seymour Hamer, v.p.
Paul Paulson, mgr., sales & mktg.
Tyree Boggess, mktg. coordinator
Manufacturer of CATV modulators, TV demodulators, video distribution amplifiers, sideband analyzers, equalizers & test equipment.

TELEMETRICS INC.

7 Valley St.
Hawthorne, NJ 07506
Phone: 201-423-0347
Anthony C. Cuomo, pres.
Camera remote control systems.

TELEPAK SD

4783 Ruffner St.
San Diego, CA 92111
Phone: 619-268-8559
Linda Stepp, mgr.
Soft carrying cases for broadcast VCR & Beta; Betacam raincovers for cameras & gaffer packs; test equipment carrying cases, monitor covers, metalized textiles for high shielding.

TELEPLEX INC.

Alford Division
32 Sixth Rd.
Woburn, MA 01801
Phone: 617-935-8610
Fax: 617-933-4512
Tom L. Fitch, pres.
Lois Clark, v.p.
Andrew Alford, dir., consulting
Fred Abel, principal engineer & sales
Manufacturers of RF instruments & components used in RF measurements, slotted lines, tuners, biased tees, broad band antennas and RF components suitable for HDTV.

TELESCRIPT INC.

445 Livingston St.
Norwood, NJ 07648
Phone: 201-767-6733
Fax: 201-784-0323
Robert P. Swanson
Kay Hyde
Jim Stringer
Dean Rogich
Manufacturer of monitor prompting systems, contrast enhancers, computer prompting systems, public speaking prompting systems & all ancillary equipment.

TELESCRIPT INDUSTRIES CORP.

6735 Odessa Ave.
Van Nuys, CA 91406
Phone: 818-989-7979
Curt Howard, pres.
Bruno Rist, v.p., engineering

Manufacturers & Suppliers

Neil Hays, national sales mgr.
Albert Casanova, project dir., engineering

Other Office:

NEW YORK, NY 10004: 66 Pearl St. Phone: 212-514-6464

Manufacturer of receive/transmit earth terminals, laser link to transmit 40 channels at 3000 feet for cable TV plus transmitting high speed data at 400 megabytes per second.

TELE-TECH ELECTRONICS LTD.

920 Denison St.
Unit 11
Markham, Ont. L3R 2L6
Canada
Phone: 416-475-5646
Fax: 416-475-5684
Jack Kirkpatrick, pres.
Benny Bruni, v.p.
Pro audio sales, service & rentals.

O.L. TELETRONICS

Rte. 20
Esperance, NY 12066
Phone: 518-875-6444

TELEVIDEO SAN DIEGO

4783 Ruffner St.
San Diego, CA 92111
Phone: 619-268-1100
Telex: 697120
David Stepp
Manufacturer of video & audio equipment for broadcasting industry; consulting, engineering, repair & sales for studios, post production, ENG/EFP; interactive systems, teleconferencing.

TELEVISION ENGINEERING CORP.

580 Goddard Ave.
Chesterfield, MO 63005
Phone: 314-532-4700
Fax: 314-536-2045
Distributor of TV equipment & electronic news-gathering vans; design & install complete TV studios.

TELEVISION EQUIPMENT ASSOCIATES INC.

Box 393
South Salem, NY 10590
Phones: 914-763-8893; 213-271-9570
Fax: 914-763-9158
TWX: 493-0698
Bill Pegler, pres.
Manufacturer of professional & industrial TV equipment, color monitor comparators, video filters & delay lines, intercom systems, headsets, headphones, test equipment.

TELEVISION TECHNOLOGY CORP.

650 S. Taylor Ave.
Louisville, CO 80027
Phone: 303-665-8000
Fax: 303-673-9900
Telex: 910-938-0396 TTC COLO
Byron W. St. Clair, chmn.
Dirk B. Freeman, pres.
Alexander W. De Lay, sales administrator
Gordon Allison, LPTV sales manager
Dale Leshchak, radio sales mgr.

Branch Office:

BROOMFIELD, CO 80020: Box 1385.
Manufactures & distributes AM & FM transmitters & accessories, studio consoles, reel-to-reel & cartridge tape equipment.

TELEX COMMUNICATIONS INC.

9600 Adrich Ave. S
Minneapolis, MN 55420
Phone: 612-884-4051
Fax: 612-884-0043
Telex: 6879045 Telexcom
Jeffrey S. Wetherell, pres.
James Arrington, sr. v.p.
Gary Fisher, sales mgr.

Joe Winebarger, v.p., engineering
Donald Meehan, exec. dir., mktg.
Manufacturer of communication & monitor headphones, announcer earsets, TV cameramen's headsets, audio tape duplicating systems, sound reinforcement microphones, wireless microphone systems, closed circuit wired & wireless intercom systems; silent, sound, dissolve controlled 2 inch x 2 inch slide projectors.

TELLET COMMUNICATIONS CORP.

8831 Sunset Blvd.
Los Angeles, CA 90069
Phone: 213-652-8100
Fax: 213-659-8512
TWX: 910-490-1139 Medallion LSA
John A. Ettlenger, pres.
National distributor of former Ampex Theatre Sound systems & parts; broadcast supplies.

TELSTA

General Cable Apparatus Div.
5600 W. 88th Ave.
Box 666
Westminster, CO 80030-9986
Phone: 303-427-3700
Van J. Walbridge, pres.
Dan King, national sales mgr.

Branch Offices:

FREDERICK, MD 21701: Hughes Ford Rd., Box 579. Phone: 301-662-6262

HAYWARD, CA 94545: 2249B Davis Court. Phone: 415-785-0821

LITHONIA, GA 30058: 5220 Minola Rd. Phone: 404-981-7470

FORT WAYNE, IN 46808: 2121 Research Dr. Phone: 219-482-4401
Van & truck-mounted aerial lifts up to 40-ft. for construction & maintenance of CATV aerial plants, CATV sweep module for one-man sweep & adjust operations, cable pressurization equipment & pedestal housings.

TEMTRON ELECTRONICS LTD.

15 Main St.
East Rockaway, NY 11518
Phones: 516-599-6400; 800-645-2300
Fax: 516-599-6495
Telex: 125237
Sid Sussman, pres.
Stewart Popiol, v.p., sales mgr.
Bonnie Freedman, mktg.
Robert H. Levi, treas.
Stephen doLudow, dir., purchasing
Robert Goldman, sales rep.
Glen Haimes, sales mgr., cable
Distributor of components including camera pick-up tubes; transmitting & industrial and x-ray tubes; stage & studio lamps and fixtures; CCTV, broadcast & CATV equipment & parts including hybrids, quads, RF transistors, surge protectors, attenuator pads, fuses & capacitors

TENNAPEX SYSTEMS LTD.

21 Concourse Gate
Nepean, Ont. K2E 7S4
Canada
Phone: 613-226-5870
Fax: 613-727-1247
Marvin B. Crouch, pres.
Carrie Besner, accounts mgr.
Pattern design, sales & engineering of TV & FM antennas.

TENTEL

4475 Golden Foothill Pkwy.
El Dorado Hills, CA 95630
Phones: 916-939-4005; 800-538-6894
Fax: 916-939-4114
Wayne B. Graham, sales mgr.
John Chavers, production mgr.

Overseas Distributors:

AUSTRALIA: Rank/Electronics Pty. Ltd., 16 Suakin St., Pymble 2073, NSW

ENGLAND: Crow Broadcast Systems Ltd., Berkshire. Phone: 0753-31181. John Southgate

GERMANY: MAZ Systems, Eppertshausen, D6116. Phone: 6071-3-33-44

JAPAN: Kawamura Electrical Labs, Tokyo. Phone: 03-260-0401. Nobuyuki Kawamura
Manufactures test equipment for audio & video recorder repair & maintenance; video recorder diagnostic gauges for trouble shooting problems, tape tension gauges, VCR spindle height gauges, video head protrusion & eccentricity gauges.

TEPCO CORP.

Box 680
Rapid City, SD 57709
Phone: 605-343-7200
Elmer Nelson, pres.
Robert Hendrickson, v.p.
Jerry Johnson, sales & mktg. mgr.
Manufacturer & distributor of all solid state 1-w and 10-w VHF TV & FM translators, multiple output amplifiers & boosters, VHF & FM preamplifiers & filters, microwave audio subcarriers.

TEXAS ELECTRONICS INC.

Box 7225
Dallas, TX 75235
Phone: 214-631-2490
Fax: 214-631-4218
J. R. Tozer, pres.
Dan Graves, v.p.
S. F. Eason, v.p., sales
Manufacturer of meteorological instruments.

TEXSCAN CORP.

10841 Pellicano Dr.
El Paso, TX 79935
Phones: 915-594-3555; 800-351-2345
William H. Lambert, chmn. & chief exec. officer
George Fletcher, v.p., corp. mktg.
Ray Pastie, v.p., sales & mktg.

MSI Division:

SALT LAKE CITY, UT 84116: 124 Charles Lindbergh Dr. Phone: 801-359-0077. William P. Dawson, v.p. & gen. mgr.

Regional Mgrs.:

ROGERS, AR 72756: 212 Grimes Dr. Phone: 501-925-1956

SCOTTSDALE, AZ 85254: 5732 E. Marconi. Phone: 602-996-7172. Barry Kenyon, regional sales mgr.

MARIETTA, GA 30066: 2669 Forest Glen Dr. Phone: 404-926-4223. Linda Arnold, regional sales mgr.

SATELLITE BEACH, FL 32937: Box 2451. Phone: 305-777-4278

SPOKANE, WA 99218: West 311 Rolland Ave. Phone: 509-466-8654
Manufacturer of one & two-way broadband transmission equipment. European & North American standards to 600 MHz, midband split & 5-30 MHz, AC power supplies, multitaps, splitters, directional couplers, bridge switching equipment, character generators, commercial insertion equipment, image capture systems.

THE TEXWIPE CO.

650 E. Crescent Ave.
Box 575
Upper Saddle River, NJ 07458
Phone: 201-327-9100
Fax: 201-327-5945

Telex: 130370
E. Paley, pres.
F. Paley, v.p.
D. Paley, v.p., sales & mktg.
G. Farruggio, product mgr.
Precision cleaning products & customized kits for magnetic tape & tape transports, disc drives & disc packs, CRT terminals, printers, microcomputers & word processors, products for static control, cleaning, lubricating printed circuit boards & preventive maintenance supplies.

T.F.T. INC.

3090 Oakmead Village Dr.
Santa Clara, CA 95051-8088
Phone: 408-727-7272
Fax: 408-727-5942
TWX: 910-338-0584
Joseph Wu, pres.
Henry Wu, exec. v.p. & gen. mgr.
Jesse Maxenchs, mktg. dir.
Manufacturer of frequency & modulation monitors for UHF, VHF, TV, AM & FM remote & non-remote operations, remote control equipment, BTSC aural modulation monitors for broadcast & CATV, composite subcarrier generators.

THAT CORP.

15 Strathmore Rd.
Natick, MA 01760
Phone: 508-653-6335
Fax: 508-653-5334
Leslie Tyler, pres.
Gary Hebert, v.p., engineering
Manufacturer of BTSC noise reduction encoder & decoder modules.

★ THEATRE SERVICE & SUPPLY CORP.

1792 Union Ave.
Baltimore, MD 21211
Phone: 301-467-1225
Fax: 301-467-1289
Lighting equipment, scenic supplies, electrical distribution hardware, studio cyclorama curtains & tracks, lighting grids, intercom systems, portable platforms & stages.

THERMOOYNE INTERNATIONAL LTD.

20850 S. Alameda St.
Long Beach, CA 90810
Phone: 213-603-1976
Fax: 213-603-1929
Walter C. Wolf, chmn.
Frank Bucalo, pres.
Gary Ackerman, v.p.
Packing & shipping cases for broadcast equipment.

THOMSON BROADCAST INC.

3 Commerce Rd.
Stamford, CT 06902
Phone: 203-348-1995
Stanley E. Basara, pres.
Charles Gaydos, v.p., mktg.
Thomas F. Hindle, mgr., graphics mktg.
Manufacturer of color correction systems, character/graphics generators, color TV studio & ENG cameras, CCD slide scanners.

THOMSON ELECTRONIC TUBE DIV.

40 G. Commerce Way
Box 540
Totowa, NJ 07511
Phone: 201-812-9000
Fax: 201-812-9050
E. L. Stern, pres.
V. Pastore, sales & mktg. mgr.
Manufactures UHF, VHF & microwave tubes for FM, short wave, TV & satellite transmitters; broadcasting, tetrodes, triodes, TWT & klystrons.

THOMSON LGT

1 Rue de L'Hautil
Conflans 78702
Ste. Honorine
France
Fax: 33 (1) 34.90.30.30
Telex: 696 833 F
Phone: 33-134-90-31-00
Paul Endelstein, mgr., regional sales
Manufactures transmitters, translators & related accessories for high & low power TV & FM broadcasting.

THOMSON VIDEO EQUIPMENT

17 rue du Petit-Albi
BP 8244
Cergy Saint Christophe 95801
France
Phone: 3-420-7000
Fax: 3-420-7047
Telex: 616-780F
Claude Dumas-Pilhou, pres.
L. Laurent-Mazerolle, export sales mgr.
Pierre Thalaud, sales mgr.
B. Tichit, mktg. mgr.
Alain Fresco, mgr., public relations & publicity
F. Hericourt, gen. mgr., broadcast products dept.
J. C. Rousseaux, gen. mgr., broadcast system dept.
Design, development, manufacturing & selling of broadcast quality TV shooting & video processing equipment.

TIFFEN MANUFACTURING CORP.

90 Oser Ave.
Hauppauge, NY 11788
Phones: 516-273-2500; 800-645-2522
Fax: 516-273-2557
Steven Tiffen, pres.
Milton B. Bolski, national sales mgr.
Jack Bonura, mgr., professional products, motion picture/TV div.
Manufacturers of filters & lens accessories for the photographic, motion picture & TV industries.

TIFFIN SCENIC STUDIO INC.

146 Riverside Dr.
Box 39
Tiffin, OH 44883
Phone: 419-447-1546
Rodney G. High, pres.
Robin Pytel, v.p., manufacturing
Gary Anderson, v.p., mktg.
Manufactures & installs lighting grids, track systems, sky cycloramas, drapery, power winch systems, counterweight systems.

TIMELINE INC.

270 Lafayette St.
Suite 1300
New York, NY 10012
Phone: 212-431-0330
Fax: 212-966-7824
Gerry Block, pres.
Nick Balsamo, national sales mgr.
Manufacturer of serially controlled synchronization systems & machine control interfaces for audio & audio post-production.

TIME MANUFACTURING CO.

7601 Imperial Dr.
Box 20368
Waco, TX 76702-0368
Phone: 817-776-0900
Fax: 817-776-7531
TWX: 910-894-5218
Charles B. Turner, pres.
Charles H. Wiley, v.p.
John Harrison, national sales coordinator
Manufacturer of aerial bucket lifts, insulated & non-insulated, with working heights of up to 55-ft.

TIMES FIBER COMMUNICATIONS INC.

358 Hall Ave.
Box 384
Wallingford, CT 06492
Phone: 203-265-8500
TWX: 710-476-0763
Lawrence J. DeGeorge, chmn. & chief exec. officer
John P. Forde, pres.
Craig Scalzo, dir., mktg. & sales
Margaret Durlach, mktg. mgr.
Manufacturer of coaxial cables, trunk & feeder cable, drop cable for CATV, MATV, CCTV & STV.

TOA ELECTRONICS INC.

601 Gateway Blvd.
Suite 300
South San Francisco, CA 94080
Phone: 415-588-2538
Fax: 415-588-3349
Telex: 331332
Yoshiro Ishida, pres.
F. Fredricks, v.p.
Adelyn Lee, advertising
Manufacturer of commercial/engineered sound equipment; CCTV equipment & accessories; professional sound & music equipment.

TOCOM DIVISION

General Instrument Corp.
3301 Royalty Row
Irving, TX 75062
Phone: 214-438-7691
Jack Hammar, v.p., operations
Bill Morin, operations mgr.
Tom Martin, dir., research & development
Sid Prothro, national sales mgr.
Rick Brown, mgr., mktg.
Manufacturer of baseband addressable converters, decoders & headend control systems.

TONER CABLE COMPUTER SYSTEMS

(Division of Toner Cable Equipment Inc.)
969 Horsham Rd.
Horsham, PA 19044
Phones: 215-675-2053; 800-523-5947;
800-492-2512 (PA only)
Fax: 215-675-7543
Robert L. Toner, pres.
Steve Deasey, sales rep.
Karen Toner, sales rep.
Markets in-house computer systems for CATV use. Software includes subscriber billing, work orders, service calls, OCR statement printing & scanning, ANI, IPPV, addressable converter interface. Documentation, on-site training & software enhancements. Toll-free phone for user support.

TONER CABLE EQUIPMENT INC.

969 Horsham Rd.
Horsham, PA 19044
Phones: 800-523-5947; 800-492-2512 (PA only)
Robert L. Toner, pres.
Michael E. Greninger, sales rep.
Phillip Young, sales rep.
B. J. Toner, sales rep.
Greg Winner, sales rep.
Bob Jenkins, sales rep.
George Freeman, sales rep.
Louis G. Aurely, sales rep.
Full line CATV equipment manufacturer and distributor specializing in high technology products & computer billing systems.

TORPEY CONTROLS

98-2220 Midland Ave.
Scarborough, Ont. M1P 3E6
Canada
Phone: 416-298-7788
Fax: 416-298-7789
Telex: 06-986766 TOR
R. Torpey, pres.

Manufacturer of master clock systems, digital and analog clocks & timers, central temperature systems.

TOSHIBA CORP.

(I. E. OEM Division)
9740 Irvine Blvd.
Irvine, CA 92718
Phone: 714-583-3000

Corporate Headquarters:

JAPAN: 1-1 Shibaura 1 Chome, Minato-Ku, Tokyo 105

TOWNSENO CORP.

Midwest Communication Corp.
One Sperty Dr.
Edgewood, KY 41017
Phones: 606-331-8973; 606-331-8990
Fax: 606-331-0048
Telex: 21-4370
Howard G. McClure, pres. & gen. mgr.
Robert J. Anderman, v.p., mktg.
Chris Summey, v.p. & gen. mgr., RF Sales
D. A. Forbes, dir., studio systems
Pete Rightmire, mgr., mktg.
Vince O'Connell, mgr., manufacturing
Gary Cooper, product mgr.

Studio System:

AUSTIN, TX 78758: 8222 Jamestown Dr.
Phone: 800-531-5232
Manufactures & distributes full line of VHF & UHF transmitters, translators (LPTV, ITFS, MDS, TVROs), transmitter accessory equipment, field engineering, custom engineering services. Complete television studio facilities engineering and construction; video automation equipment for station breaks and ad insertion.

THE TOY SPECIALISTS

333 W. 52nd St.
New York, NY 10019
Phone: 212-333-2206
Fax: 212-262-4095
Bill Tesar, v.p.
Musical computer & professional audio rental, including digital multitracks, hard disk recording systems, custom rack systems, microphones.

TRACOR INSTRUMENTS AUSTIN INC.

(Industrial Instruments Div.)
6500 Tracor Lane
Bldg. 27-6
Austin, TX 78725-2100
Phones: 512-929-2185; 512-929-2051
Fax: 512-929-2747
TWX: 910-874-1366
G. Midgley, pres.
W. R. Murphy, v.p.
W. Hoover, sales mgr.
E. A. Moody, advertising mgr.
Manufacturer of test & measurement equipment.

TRANS-LUX CORP.

110 Richards Ave.
Norwalk, CT 06854
Phone: 203-853-4321
Fax: 203-855-8636
Telex: 965-863
TWX: 710-468-0241
Richard Brandt, chmn., pres. & chief exec. officer
Robert Belger, v.p., sales & mktg.
Robert Budd, v.p., U.S. sales
Andrew Kantra, dir., mktg.
Ellen Pendergast, mgr., advertising & public relations
Manufacturer of LED displays & telecommunication terminals for the brokerage industry & the general signage marketplace, facsimile equipment & teleprinters for telex, TWX & other telecommunications services.

TRANSMISSION STRUCTURES LIMITED

227 S. Vann
Box 907
Vinita, OK 74301
Phone: 918-256-7883
Fax: 918-256-2558
Telex: 9102400840
TWX: 62948370
Richard R. Bell, pres.
Tom Snow, v.p.
George Bohl, v.p., operations
Designs, engineers & manufactures broadcast towers for TV, FM, AM, microwave, cellular, two-way & cable.

TRANS-USA CORP.

6 Henry St.
South River, NJ 08882
Phone: 201-254-3020
Fax: 201-254-6606
Li Liaw, pres.
Mike Leung, v.p.
Stephen E. Kovacs, sales mgr.
Manufacturer of matching transformers, splitters, directional taps, wall plates, drop connectors, attenuators, apartment amplifiers, converters, poleline hardware, video, audio & some computer accessories.

TRISE ENGINEERING INC.

1941 First St.
San Fernando, CA 91340
Phone: 818-365-3124
Fax: 818-361-8019
Thomas C. Treise, pres.
Color and b/w continuous lab processors, accessory equipment, modifying & updating equipment.

TRI-EX TOWER CORP.

7182 Rasmussen Ave.
Visalia, CA 93291
Phone: 209-651-2171
Fax: 209-651-1239
Edward A. Marue, pres.
Robert Vargas, exec. v.p.
Gary Peters, sales
Pat Nolletti, mktg.
Self-supporting & guyed microwave towers, crank-up, portable towers, mobile towers, telescoping towers & trailer systems.

TRILOGY COMMUNICATIONS

2910 Hwy. 80 E
Pearl, MS 39208
Phones: 601-932-4461; 800-874-5649
Fax: 601-939-6637
Stephen Hallock, pres.
S. Shinn Lee, v.p.
John Kaye, v.p., manufacturing/engineering
William Kloss, national sales mgr.
Manufacturer & supplier of coaxial cable, including MC2 trunk & feeder, drop cable & plenum cables.

TRIMM INC.

400 W. Lake St.
Box 489
Libertyville, IL 60048
Phone: 708-362-3700
Fax: 708-680-3888
G. Wallace Newton, pres.
Reuben Bailke, gen. mgr.
Howard Zarch, mgr., sales & mktg.
Jackie Jaremba, sales
Manufacturer of telecommunication equipment, audio/video patch panels, plugs, jacks, patch cords, terminal blocks, fuse panels, etc.

TRIMOUNT CORP.

22 Rte. 46 E
Fairfield, NJ 07004
Phone: 201-575-5606
Vince Brown, v.p.

Manufacturers & Suppliers

TRIPLE CROWN ELECTRONICS INC.

4560 Fieldgate Dr.
Mississauga, Ont. L4W 3W6
Canada
Phone: 416-629-1111
Fax: 416-629-1115
Telex: 06-960-456
Charles J. Evans, pres.
Karl Poirier, v.p., corporate development
Fred Ayiotis, administration
Manufacturers of indoor & outdoor CATV amplifiers, processors, modulators, satellite receivers, pre-racked headends, low power TV broadcast & addressable pay-per-view equipment.

TRIPLETT CORP.

One Triplett Dr.
Bluffton, OH 45817
Phones: 419-358-5015; 800-874-7538
Warren J. Hess, pres.
Dan DeLong, v.p.
Joel Weldy, national sales
Juil Stumpp, advertising mgr.
Electrical panel meters, electrical & electronic test equipment, digital v-o-m.

TROJAN BATTERY CO.

12380 Clark St.
Santa Fe Springs, CA 90670
Phones: 213-946-8381; 800-423-6569
Fax: 213-941-6038
Telex: 754587
Dick Bower

TROMPETER ELECTRONICS INC.

31186 La Baya Dr.
Box 5069
Westlake Village, CA 91359-5069
Phone: 818-707-2020
Fax: 818-706-1040
TWX: 910-494-1210
J. T. Rolling, gen. mgr.
Ray Calvin, national sales mgr.
T. Hunter, engineering
R. Gaines, purchasing
Dave Nerone, advertising mgr.
Paul D. Cox, sales administration
Manufacturer of coax cables & assemblies, connectors, patching equipment, plugs & systems.

TSM (TOTAL SPECTRUM MANUFACTURING) INC.

709 Executive Blvd.
Valley Cottage, NY 10989
Phone: 914-268-0100
Camera automation systems.

T.V.C. INC.

1746 E. Chocolate Ave.
Hershey, PA 17033
Phones: 717-533-4982; 800-233-2147; 800-482-2398 (PA only)
Fax: 717-533-6592
A. Jack Clegg, chmn. & chief exec. officer
Robert W. Ackerman, pres.
James R. Manari, sales mgr.
Carl Richard, sales engineer, IL, IN, KY, MI, TN
Kim Sanford, sales engineer, FL, GA, NC, PA, SC, VA, WV
Andy White, sales engineer, NY, OH, western PA
Dan Monaghan, sales engineer, New England, DE, MD, N.J., NY, PA

Branch Offices:

SAN CLEMENTE, CA 92672: Horizon Cable Supply, 1021 Calle Recodo. Phone: 714-361-2011.

HOUSTON, TX 77055: TVC/Donley Cablevision Supply, 7720 Blankenship. Phones: 713-346-3759; 800-346-3759.
Suppliers of full line of CATV, pay TV, MATV equipment including TVROs, headends, distribution electronics, cable, strand &

lashing wire, taps, actives & passives, drop materials, connectors, poleline hardware, set-top converters, drop cable, tools, test equipment, modulators, pedestals, water-proofing & underground materials.

TVI

5426 Fair Ave.
North Hollywood, CA 91601-2721
Phone: 818-769-0928
Fax: 1-818-769-0627
Broadcast studio equipment; sales & rentals.

TVT LIMITED

4212 S. Buckner Blvd.
Box 270879
Dallas, TX 75227
Phone: 214-381-7161
Fax: 214-381-4686
Telex: 73398
E. J. Wills, managing dir.
R. J. Anderman, U. S. business operations mgr.
B. J. Akehurst, mktg. mgr.
D. Henderson, southeast regional sales mgr.
J. Rogers, western regional sales mgr.
J. Nigro, northeast regional sales mgr.
Television & radio designer, manufacturer & distributor.

TWR LIGHTING INC.

1630 Elmview
Box 55606
Houston, TX 77080
Phone: 713-973-6904
Fax: 713-973-0205
George A. Jackson, pres.
Jack Byers, v.p.
Mike Elledge, v.p.
Patrick Feller, gen. mgr.
Manufacturer, sales and service: Aviation obstruction lighting, red incandescent and medium intensity strobe.

ULTIMATTE CORP.

18607 Topham St.
Reseda, CA 91335
Phone: 818-345-5525
Fax: 818-344-7053
Telex: 662-453 ULTIMATTE RSDA
Paul Vlahos, pres.
Mary Zaller, dir. of sales
Richard Patterson, dir., mktg.
David Fellinger, chief engineer
Manufacturer of video compositing devices & computerized tripod heads.

UNDERGROUND EQUIPMENT & SUPPLY

10006 Airline Dr.
Houston, TX 77037
Phone: 713-448-8444
Bill C. Edwards, pres.
Mark A. Edwards, v.p.
Manufactures, sells, services & rents road boring equipment.

UNION CONNECTOR CO. INC.

300 Babylon Turnpike
Box H
Roosevelt, NY 11575
Phone: 516-623-7461
Fax: 516-623-7475
Electrical distribution & lighting control systems.

UNI-SET CORP.

449 Ave. A
Rochester, NY 14621
Phone: 716-544-3820
Fax: 716-544-1110
Ronald D. Kniffin, pres.
Studio cabinetry & modular studio settings.

UNITED AO LABEL CO. INC.

650 Columbia St.
Box 2216
Brea, CA 92622
Phones: 714-990-2700; 800-992-5755 (business office); 800-423-4643 (orders)
Fax: 714-990-0658; 800-962-0658
Patrick L. Burns, pres.
Gary Harmon, v.p., mktg.
David Ruderman, mktg. mgr., business products
Custom-printed & blank labels for audio-video equipment.

UNITED MEDIA

4771 E. Hunter
Anaheim, CA 92807
Phone: 714-777-4510
Fax: 714-777-2434
Leslie Ricci, sales
Post production including computerized electronic video editors, multi-tasking series, time-code generators & character inserters.

UNITED ROPEWORKS USA INC.

151 Commerce Dr.
Montgomeryville, PA 18936-9628
Phone: 215-368-6611
Wynne Wister, mgr., mktg. & sales
Tower guys.

UREI

8500 Balboa Blvd.
Northridge, CA 91329
Phone: 818-893-8411
Fax: 818-893-3639
Ronald Means, pres.
Ken Lopez, v.p., sales
Mark Gander, v.p., mktg.
Loudspeakers, signal processing equipment & amplifiers.

US TAPE & LABEL CORP.

1561 Fairview Ave.
St. Louis, MO 63132
Phone: 314-423-4411
Byron Crecelius, broadcasting mgr.
Printing of pressure-sensitive labels.

UTAH SCIENTIFIC INC.

4750 Wiley Post Way
Salt Lake City, UT 84116-2878
Phones: 801-575-8801; 800-453-8782
Fax: 801-575-3299
Telex: 269-916
TWX: 910-925-4037
Joe French, mgr., effects group

Lyle O. Keys

Carl Champagne, pres.
C. Gary LaMunyan, mgr., routing switcher products group
Tom Harmon, national sales mgr.
Ken Rogers, northeast regional sales mgr.
Steve Weaver, international sales mgr.
Jon Hammarstrom, mgr., automation products group
Manufacturer of audio & video routing switchers, master control & automation systems, machine control, audio & video distribution amplifiers & production switchers.

UTE MICROWAVE INC.

3500 Sunset Ave.
Asbury Park, NJ 07712
Phone: 201-922-1009
Fax: 201-922-0848
Telex: 132-469
Lennart H. Nilson, v.p. & gen. mgr.
Reinhard D. Baars, chief engineer
Circulators, isolators, filters, microwave assemblies.

UTILITY BODY CO.

901 Gilman St.
Berkeley, CA 94710
Phone: 415-465-6985
Jack Podlesak, pres.

Esther Podlesak, v.p.
Jim Young, gen. sales
Bill Thomas, gen. mktg.

Other Offices:

COMMERCE, CA 90040: 7405 E. Slauson Ave.
Phone: 213-685-6830.

HONOLULU, HI 96801: Box 4319. Phone: 808-988-6146.

Manufacturer of truck tool bodies & electric/hydraulic personnel booms & derricks.

UTILITY TOWER CO.

3200 N.W. 38th St.
Box 12369
Oklahoma City, OK 73157
Phone: 405-946-5551
Fax: 405-947-8466
G. Nelson, pres.
Joe James, production mgr. & sales
Reggie Wright, engineering & sales
Fabricators, suppliers & erectors of towers (UHF, VHF & CATV), AM-FM two-way microwave; installation of antennas, coaxial line, wave guide & accessories.

VALLEY INTERNATIONAL INC.

2817 Erica Place
Box 40306
Nashville, TN 37204
Phone: 615-383-4737
Fax: 615-269-5441
Norman Baker, pres.
Tammy Webb, v.p., finance & administration
Jason Dunaway, engineering dir.
Jon Bosaw, mgr., sales
Manufacturer of processing equipment, amplifiers, equalizers, audio processing equipment.

VALMONT INDUSTRIES INC.

W. Highway 275
Valley, NE 68064
Phone: 402-359-2201
Fax: 402-359-4025
William F. Welsh II, chief exec. officer
Gary L. Cavey, v.p., ICPD mktg.
Larry D. Hibler, mgr., communication products
Tom Kyle, regional sales mgr.
E. John Horacek, regional sales mgr.
Design & fabrication of steel tapered tubular poles, steel lattice free standing towers & steel lattice guyed towers.

VANGUARO PLASTICS

Hwy. 21, Rte. 1
Box 269-V
Beaufort, SC 29902
Phone: 803-846-2172
Fax: 803-846-2089
Dinah Swinehart, business development
Manufacturer of polyethylene innerduct & conduit for fiber optic cable.

VARIAN TVT

(Div. of Varian Associates Inc.)
Box 270879
Dallas, TX 75227-0879
Phones: 214-381-7161; 214-388-9429
Fax: 214-381-4686
Telex: 73-398
John Wills, pres. & gen. mgr.
Robert J. Anderman, mgr., business operations
Jim Rogers, area sales mgr.
G. Douglas Henderson, area sales mgr.
Joseph J. Nigro, area sale mgr.
B. J. Culbertson, customer service supervisor
Ben Endow, customer service
Brian Akehurst, mktg. mgr.
Manufacturer of UHF-TV transmitters, FM transmitters, sound-in-sync equipment; sales, service & installation.

TELEVISION DIGEST With Consumer Electronics

The authoritative weekly information service covering broadcasting, cable, consumer electronics and allied industries.

For information, call (202) 872-9200.

VAUGHN COMMUNICATIONS GROUP

7951 Computer Ave. S
Minneapolis, MN 55435
Phones: 612-832-3100; 612-832-3232
Fax: 612-832-3179
Kenneth E. Nicholls, pres.
Donald Drapeau, v.p. & duplication mgr.
Bob Olson, video sales mgr.
Dave Swanson, service mgr.
Barry Bozeman, audio sales mgr.
Steve Sporov, presentation systems mgr.
Clint Townsend, rental mgr.
Michelle Sahlin, mktg. supervisor

Branch Offices:

ST. LOUIS, MO: 314-576-3070. Pete Leverenz, duplication sales

MILWAUKEE, WI: 414-276-6511. Tim Houselog, mgr.

PHOENIX, AZ: 602-437-5344. Ric Everett, mgr.

TAMPA, FL: 813-887-3141. Jim Lawson, duplication mgr.

NEW YORK, NY: 212-447-1038. Lloyd Dorfman, duplication sales

PORTLAND, OR: 503-364-3998. Deborah Phillips, duplication sales
Full service audio/video dealer providing equipment sales, service, rental, systems design, installation & videotape duplication to professional broadcast audio/video users.

VEAM

(Division of Litton Systems Inc.)
100 New Wood Rd.
Watertown, CT 06795
Phone: 203-274-9681
Fax: 203-274-4963
TWX: 710-477-0039
A. J. Bernardini, pres.
C. L. Zagar, v.p. & dir., operations
Manufacturer of electrical multipin cylindrical connectors, high-voltage & coaxial types, cable assemblies; fiber optics connectors & cable assemblies.

VECTOR TECHNOLOGY INC.

203 Airport Rd.
Doylestown, PA 18901
Phone: 215-348-4100
Fax: 215-348-3167
Telex: 910-250-3310 VECTOR UQ
Melvyn Lieberman, pres.
Kurt Gorman, dir., engineering
Kathryn Gelhard, controller
Manufacturer of AM & FM transmitters, antenna tuning & phasing equipment, traps, filters, diplexers, triplexers, transmitter combiners, dummy loads, RF components.

VEGA, SIGNALING PRODUCTS GROUP

(A Mark IV Co.)
9900 Baldwin Place
El Monte, CA 91731-2204

Phones: 818-442-0782; 800-877-1771
Fax: 818-444-1342
Gary J. Stanfill, pres.
Kenneth M. Bourne, dir., mktg.
Gene Johnson, national sales mgr.
Manufacturer of remote control & alarm/status-monitoring systems and tone signaling equipment.

VERMEER MANUFACTURING CO.

New Sharon Rd.
Box 200
Pella, IA 50219
Phone: 515-628-3141
Fax: 515-628-3614
Telex: 478-309
Robert Vermeer, chmn.
Mary Andringa, pres.
Lyle W. Borg, v.p., sales & mktg.
Arlie Vander Hoek, v.p., manufacturing
Steve Van Dusseldorf, v.p., finance
Paul Hugen, industrial sales mgr.
Payce Reynolds, RT div. sales mgr.
Manufacturer of trenchers, backhoes, vibratory plows, boring tools, concrete cutters, asphalt cutters, tree spaders, chippers, stump cutters.

VERSA-COUNT INC.

553 Lively Blvd.
Elk Grove Village, IL 60007
Phone: 312-593-0208
Fax: 312-593-0895
Alfred Williams, pres.
Jack M. Halleck, v.p.
Manufacturer of TV & FM broadcast equipment, audio amplifiers & data receivers; consultants.

VERSATECH INDUSTRIES INC.

14750 S. Grant St.
Bixby, OK 74008
Phone: 918-366-7400
Gene B. Randall Jr., pres.
Manufactures television/cable routing switchers, tone controllers, syndex switching and controlling systems.

VERTEX COMMUNICATIONS CORP.

2600 Longview St.
Box 1277
Kilgore, TX 75662
Phone: 214-984-0555
Fax: 214-984-1826
TWX: 910-860-5793
J. Rex Vardeman, pres.
A. Don Branum, sr. v.p.
Robert Scott, dir., domestic sales
William Anton, v.p., international sales
Helmut Schwarz, v.p., engineering
James Carter, v.p., finance
Manufacturer of satellite earth station antenna products including mobile/transportable & fixed antennas, servo controllers, deicers, interfacility links for antennas; installation & civil works services.

VGV INC.

3700 N.E. 53rd Ave.
Gainesville, FL 32609
Phone: 904-372-0270
Fax: 904-378-5320
Norman White, pres.
Linda Buickel, dir., mktg.
Gerald Hale Jr., dir., engineering
Manufacturer of composite digital video production switchers, A/D & D/A converters, digital video distribution amplifiers & preview switchers

VICON INDUSTRIES INC.

525 Broad Hollow Rd.
Melville, NY 11747
Phones: 516-293-2200; 800-645-9116
Fax: 516-293-2627
Telex: 144581
Donald N. Horn, pres. & chief exec. officer
Arthur V. Wallace, exec. v.p.
Richard Adam, v.p., international sales
Peter Horn, sr. v.p., engineering
Richard Perna, sr. v.p., operations
Kenneth Darby, sr. v.p., finance & chief operating officer
Ronald Teixeira, sr. v.p., mktg. & sales
Lawrence Russo, v.p., materials
Mort Russin, dir., professional products div.
Manufactures pan/tilt & scanner camera positioning devices, manual & automatic video switchers, indoor & outdoor camera enclosures, mounting equipment, remote controls for pan/tilt, lens & scanners, digital & microprocessor-based video control equipment, consoles, fixed focal & motorized zoom lenses; b&w and color video cameras & monitors, time-lapse videocassette recorders, video signal equipment, etc.

VIDEO ACCESSORY CORP.

2450 Central Ave.
Suite H
Boulder, CO 80301
Phones: 800-821-0426; 303-443-4950
Jack Baird, pres.
Norman Baer, chief exec. officer
Carolyn Tremmer, v.p., sales & mktg.
Manufacturer of color bar generators, sync generators, video line isolators, distribution amplifiers, video & audio presence detectors & switches.

VIDEO ASSOCIATES LABS INC.

4926 Spicewood Springs Rd.
Austin, TX 78759
Phone: 512-346-5781
Fax: 512-346-9407
Telex: 9102405564 V A LABS UQ
Howell Phelps, pres.
Ann Jarrett, v.p.
Barbara Graham, sales & mktg. dir.
Manufacturer of multimedia interfaces for PCs, video/computer presentation devices.

VIDEO DATA SYSTEMS

(Sterling Television Presentations Inc.)
30 Oser Ave.
Hauppauge, NY 11788-2001
Phone: 516-231-4400
Fax: 516-435-4544
William Leventer, pres.
Stephen Seiden, v.p., mktg.
Manufactures single or multichannel automated information systems capable of providing, to one or more sites, classified ads, news, weather, program guides, etc. File management & 7-day advance programming with real time control. Character generators for TV titling & automatic display of newswires, stocktickers & locally originated messages, weather systems, information systems & computer interface data display systems.

VIDEO INTERNATIONAL

65-16 Brook Ave.
Deer Park, NY 11729
Phone: 516-243-5414
Fax: 516-243-4314
Telex: 645537
Gerhard Freitag, pres.
Bernd Bressel, mgr., mktg. & sales
Digital standard converters, decoders & TBCs.

VIDEO LAB

1978-B Del Amo Blvd.
Torrance, CA 90501
Phones: 213-618-9046; 800-548-4466
Fax: 213-618-9145
Tom Anderson, pres.
Produce time code retrofit kits for 3/4 inch VTRs & 3/4 inch VTR control interface cards.

VIDEOMEDIA

211 Weddell Dr.
Sunnyvale, CA 94089
Phone: 408-745-1700
Fax: 408-745-6721
Richard Dorsa, pres.
Bill Stickney, v.p.
Stan Sult, national product mgr.
Manufacturer of computerized editing equipment & station automation systems.

VIDEO PROTECTION CO.

Box 1131
Grand Rapids, MI 49501
Phone: 800-722-9010
Rick Kemel, pres.
Soft body armor protection for news photographers.

VIDEO SERVICES UNLIMITED

2720 E. Thomas Rd., Bldg. A
Phoenix, AZ 85016
Phone: 602-224-6162

THE VIDEO TAPE CO. (VTC)

10523-45 Burbank Blvd.
North Hollywood, CA 91601
Phone: 818-985-1666
Fax: 818-985-0614

Manufacturers & Suppliers

TWX: 910-499-1471

Jon Duncan, v.p., sales
Mary McEvers, mgr., syndication service
Videotape duplication/distribution, worldwide standards conversion & full satellite services.
Film cleaning & film to tape transfers.

VIDEOTEK INC.

243 Shoemaker Rd.
Pottstown, PA 19464
Phone: 215-327-2292
Fax: 215-327-9295
TWX: 710-653-0125
Philip G. Steyaert, pres.
Peter H. Choi, v.p.
Eric A. Wahlberg, mktg. mgr.
Manufacturer of monitors, amplifiers, routing switchers, production switchers, sync generator/timing equipment, demodulators, frame synchronizers.

VIEWSONICS INC.

170 Eileen Way
Syosset, NY 11791
Phones: 516-921-7080; 800-645-7600
Fax: 516-921-2084
Abram Ackerman, pres.
Cynthia Brown, gen. mgr.
Manufacturers of amplifiers to 860 MHz, apartment security boxes, locking systems, isolators, equalizers, high pass, high/low pass & FM band passfilters, TV/FM active splitters, broadband/LAN headend products, oscillators, distribution box organizers, drop materials, installation plastics, security enclosure locking kits, pole line hardware, digital multimeters, meter bags, TV bags, crimp tools & other CATV installation tools.

VIKING CASES

10480 Oak St. NE
St. Petersburg, FL 33716
Phone: 813-577-1216
Fax: 813-577-2082
Arthur W. Stemler, pres.
Bruce Stemler, v.p.
Bill Strickland, v.p., sales
Shipping & carrying cases for broadcast equipment.

VINTEN BROADCAST INC.

275-C Marcus Blvd.
Hauppauge, NY 11788-2001
Phone: 516-273-9750
Fax: 516-273-9759
Telex: 640470
Jim Wolfe, national mktg. & sales mgr.
Robert M. Polan, product mgr.
Greg Reilman, west coast sales mgr.

Branch Office:

SUN VALLEY, CA 91352-4022; 8115-B
Clybourn Ave. Phone: 818-767-0306. Telex: 182686. Fax: 818-767-0772.
Manufacturer & distributor of camera mounting & support equipment & digital remote camera control systems.

VITEK ELECTRONICS—See listings for Broadband Engineering & LRC/Electronics

WALDON/UEC

201 W. Oklahoma Ave.
Fairview, OK 73737
Phone: 405-227-3711
Fax: 405-227-2165
Jerry Gurka, pres.
Dave Diesselhorst, sales coordinator
One-man aerial lifts.

WALTON TOWERS INC.

RD No. One
Box 148-B
Hershey, PA 17033
Phone: 717-533-3635
Fax: 717-534-2798
Donald B. Hearn, pres.
Blair Hearn, v.p.

Paul A. Light, gen. mgr., sales & mktg.
Sells, erects & maintains communication towers & accessories.

WARO-BECK SYSTEMS LTD.

841 Progress Ave.
Scarborough, Ont. M1H 2X4
Canada
Phone: 416-438-6550
Fax: 416-438-3865
Ronald W. Ward, pres.
Rodger K. Beck, v.p.
Eugene L. Johnson, sales engineer
William McFadden, sales rep. (Danvers, MA), 508-777-7228
Duke McLane, sales rep. (Dallas, TX), 214-247-5999
Manufactures audio mixing consoles & inter-communications systems for radio & television.

WAVEFRONT TECHNOLOGIES INC.

530 E. Montecito St.
Santa Barbara, CA 93103
Phone: 805-962-8117
Fax: 805-963-0410
Larry S. Barels, chmn. & chief exec. officer
Harold (Bud) Enright, pres.
Bill Kovacs, v.p., research & development
Douglas Crawford, business development
Ward Davidson, sales
Lani Ridley, national accounts
Gary J. Stump, mktg.
Manufactures imaging software.

WAVETEK RF PRODUCTS INC.

5808 Churchman Bypass
Indianapolis, IN 46203-6109
Phones: 317-788-9351; 800-622-5515 (sales); 800-851-1198 (product service)
Fax: 317-788-5999
Telex: 684-2041 WAVTK UW
Larry Dolan, v.p., worldwide operations
Jack Dwight, v.p. & gen. mgr.
Jim Connors, national sales mgr.
Ray Sokola, communications business unit mgr.
Jack Webb, CATV mktg. mgr.
Manufacturer of CATV system & bench sweep test equipment, signal level meters, system analyzers, leakage detection/measurement, broadband LAN test equipment & synthesized signal generators.

WEATHER SCAN INC.

Loop 132 & Hwy. 79
Olney, TX 76374
Phones: 817-564-5688; 817-564-2390
R. H. Tyler, pres.
Bill R. Tyler, v.p.
Time & weather scanning devices, CATV products; distributes cable equipment.

WEGENER COMMUNICATIONS INC.

11350 Technology Circle
Duluth, GA 30136
Phone: 404-623-0096
Fax: 404-623-0698
Telex: 54-3634
Ned L. Mountain, v.p., mktg.
Mickey Hudspeth, sales mgr.
Manufacturer & distributor of microwave & satellite transmission systems, stereo processors, tone decoders, automation control systems, addressable satellite video receivers, audio security equipment, data & teletext transmission equipment for satellite, microwave & cable, broadcast TV stereo modulators and demodulators for optical fiber, coaxial cable.

WEIRCLIFFE

2752 Walnut Ave.
Tustin, CA 92680
Phone: 714-838-8833
Fax: 714-838-9619
Telex: 910-333-8535
Roger L. Bailey, chief exec. officer

A. James (Jim) Owen, product specialist
Manufacturer of bulk tape erasers.

WELDONE TRADING CO. INC.

3285 Cavendish Blvd.
Suite 360
Montreal, Que. H4B 2L9
Canada
Phone: 514-486-2714
Fax: 514-486-3189
Murray Shenkman, pres. & gen. mgr.
Manufacturer of tower plastic cable clips; hardened, plated steel masonry nails; pre-assembled, sized to fit all coaxial cables & wire.

R. O. WERNER CO. INC.

Box 580
Greenville, PA 16125
Phone: 412-588-8600
Fax: 412-588-0315
Telex: 91-4407
Richard L. Werner, pres.
Donald M. Werner, sr. v.p., mktg.
J. G. Thiel, sales mgr., industrial & paint
R. D. Blakeman, sales mgr., industrial & paint
Manufacturer of aluminum, fiberglass & wood ladders; aluminum stages & scaffolds.

WESTEC COMMUNICATIONS INC.

14405 N. Scottsdale Rd.
Scottsdale, AZ 85260
Phones: 602-948-4484; 800-666-4441
Fax: 602-998-8701
Robert N. O'Hara, pres.
Charles A. Bissegger, v.p., engineering
Keith Larsen, operations mgr.
Gene A. Templeton, business mgr.
Microwave manufacturing, modifications & repair services, including rebuilt klystrons, klystron power supplies, solid state sources, upconverters, transmitters & receivers. Solid state sources designed & manufactured for commercial & military requirements. Microwave systems for CATV transmissions.

WESTERN TELE-COMMUNICATIONS INC.

Box 4117
Englewood, CO 80155
Phone: 303-796-9100
Fax: 303-721-5566
Telex: 45-4426
Larry E. Romrell, pres.
Chris C. Thomas, v.p., operations
Russell F. Johnson, v.p., engineering
Ben Summers, v.p., network development
Provides terrestrial microwave & satellite communications services to TV networks, broadcasters, cable systems & bulk bandwidth & switched service for voice & data services to the long distance telephone carrier market. Provides transportable uplink & downlink services.

WESTERN TOWERS

324 W. 26th St.
San Angelo, TX 76903
Phone: 915-658-6539
W. L. Anderson, pres.
Daniel Anderson, v.p.
James Rosson, mktg.
Tower manufacturer & erector, log periodic CATV receiving antennas.

WHEATSTONE CORP.

6720 VIP Parkway
Syracuse, NY 13211
Phone: 315-455-7740
Fax: 315-454-8104
Gary C. Snow, pres. & sales mgr.
Andrew Calvanese, v.p.
Michael Shane, dir., mktg.
Ramon Esparolini, sales mgr.
Manufacturers of professional audio equipment for radio & television broadcast & production.

WHEELIT INC.

440 Arco Dr.
Toledo, OH 43607
Phone: 800-523-7508
John Killiter, v.p., sales

WHIRLWIND

Box 1075
Rochester, NY 14603-1075
Phone: 716-663-8820
Michael Laiacona, pres.

WHITE SANOS CABLE CO. INC.

335 W. Melinda
Phoenix, AZ 85027
Phones: 602-581-0331; 602-581-2201
Fax: 602-582-2915
Homer E. Harmon, pres.
Kathryn Harmon, secy-treas.
Manufactures CATV cable assemblies.

WIDE BAND ENGINEERING CO.

Box 21652
Phoenix, AZ 85036
Phone: 602-254-1570
S. Ticknor, pres.
M. G. Ticknor, secy-treas.
Manufacturer of test instruments 1-900 MHz, RF analyzers, comparators, amplifiers, impedance bridges & converters, detectors, directional couplers, RF switches.

WIELAND

466 Main St.
New Rochelle, NY 10801
Phone: 914-633-0222
Telex: 646-186
Carl Gruenberg, national sales mgr.
Coaxial cable clips, harnesses, markers, terminal strips, plastic wiring duct, assembly & production aids.

WILL-BURT CO.

401 Collins Blvd.
Box 900
Orville, OH 44667
Phone: 216-682-7015
Fax: 216-684-1190
Telex: 980131 WDMR
H. E. Featherstone, pres.
Dennis Donahue, v.p.
Donald S. Barlow, mktg. & sales mgr.
Steve Pinkley, account mgr.
Pneumatic telescoping masts to position broadcast antennas.

WILLOUGHBY-FOWLER CO. INC.

520 Central Pkwy. East
Suite 234
Plano, TX 75074
Phone: 214-424-1146
M. Leon Willoughby, pres.
L. P. Fowler, v.p.

WILMORE ELECTRONICS CO. INC.

Box 1329
Hillsborough, NC 27278
Phone: 919-732-9351
Telex: 292617
J. L. Harris, sales & mktg. mgr.
Manufacturer of DC-to-AC inverters, standby power sources, DC-to-DC converters, power supplies.

H. WILSON CO.

555 W. Taft Dr.
South Holland, IL 60473
Phones: 708-338-5111; 800-342-5492
Fax: 708-210-2069
Harry Purnell Jr., v.p.
James C. Moran, gen. mgr.
Kathy Lisek, operations mgr.
Manufacturers of mobile, welded or knock-down TV tables, carts, video storage cabinets & TV/monitor mounts.

Subscribe now to the total telecommunications industry **DAILY** executive information service . . .

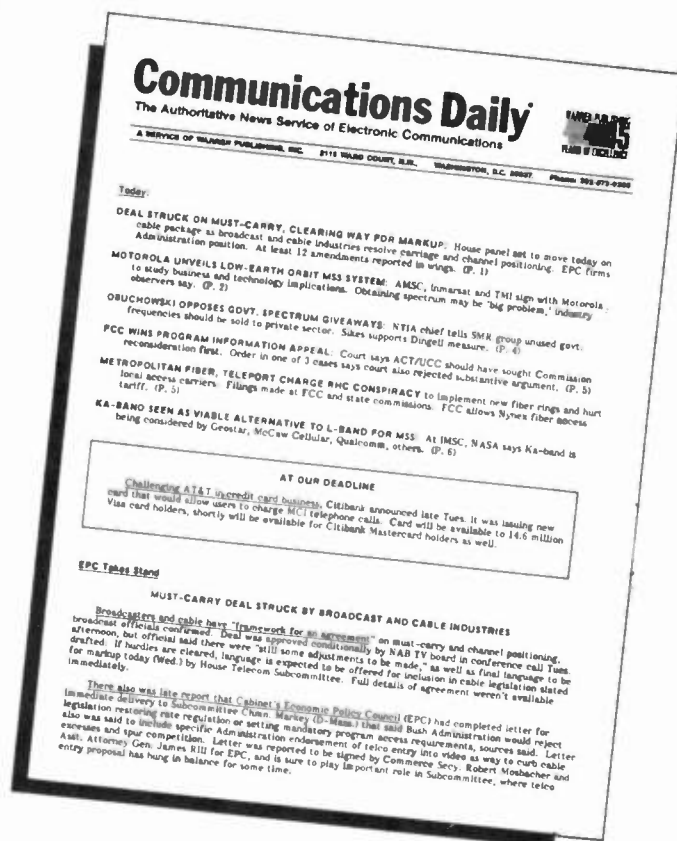
COMMUNICATIONS DAILY

The only *daily* publication covering the entire telecommunications industry, **Communications Daily** follows the latest news in telephone, data communications, broadcasting, cable TV, electronic information distribution, satellites, cellular radio and all other important segments of the communications field.

The Daily condenses a tremendous amount of valuable information into each compact issue. You get the maximum amount of news about your industry—the very latest intelligence to help you make key business decisions—in an easy-to-read format that takes you just minutes each day to digest.

15 veteran editors and reporters cover the news for **Communications Daily**. They keep you abreast of new developments in industry, the FCC, Congress, the White House and of other important telecommunications news at home and around the world.

Communications Daily makes news by covering the news. Order your personal subscription today.



For subscription information, call collect: 202-872-9200.



Warren Publishing, Inc.
2115 Ward Court, N.W.
Washington, D.C. 20037

Manufacturers & Suppliers

WINDERS & GEIST

1821 Yolande Ave.
Box 83088
Lincoln, NE 68501
Phone: 402-474-3400
Fax: 402-474-4369
Joe C. Geist, pres.
Mark Geist, mktg. mgr.
Manufacturer of office safety products, cable duct, electrical wiring units, static control devices.

WINOSOR DISTRIBUTORS CO.

19 Freeman St.
Newark, NJ 07105
Phone: 201-344-5700
Fax: 201-344-3282
Barry Erenburg, purchasing agent
Distributor of electronic components & semi-conductors; buys excess inventory.

WINSTED CORP.

10901 Hampshire Ave. S
Minneapolis, MN 55438
Phones: 612-944-8556; 800-447-2257
Fax: 612-944-1546
Telex: 510-601-0887
C. E. Johnson, pres.
G. R. Hoska, v.p.
Randy Smith, sales
Manufacturer of modular editing consoles,

videotape & film storage systems, equipment cabinets & racks, computer consoles.

WIREWORKS CORP.

380 Hillside Ave.
Hillside, NJ 07205
Phones: 201-686-7400; 800-642-9473
Fax: 201-686-0483
Gerald Krulewicz, pres.
Larry Williams, mktg. mgr.
Angela Kelly, sales mgr.
Manufacturer of audio & audio/video cabling systems & components, microphone cable testers, microphone multi-cable components group.

WOLF COACH INC.

Seven B St.
Auburn Industrial Park
Auburn, MA 01501
Phone: 508-791-1950
Fax: 508-799-2384
Richard F. Wolf, pres.
Mark Leonard, sales
Rex Reed, sales
Fabricator of vehicles & vehicle systems for broadcast industry; ENG, EFP & SNV; van to trailer.

WORLD TOWER CO. INC.

Paducah Rd.
Box 405

Mayfield, KY 42066
Phone: 502-247-3642
M. N. Sholar, pres.

WORLD VIDEO INC.

Box 117
Boyertown, PA 19512
Phone: 215-754-6700
John Koser, pres.
John A. Taylor III, v.p., mktg. & sales mgr.
Manufacturer of broadcast & CCTV color monitors, color RF/video monitors, pulse measuring equipment, audio monitor/amplifiers, SCH verification modules.

WPS

(CATV Services Div.)
300 Piedmont
Suite 305
San Bruno, CA 94066
Phone: 415-871-5911
Rick Albert, pres.
Miles R. Okada, v.p.
Computerized subscriber billing, management & information systems.

YAMASHITA ENGINEERING MANUFACTURING INC.

559-1 Funako
Atsugi-Shi, Kanagawa, 243
Japan
Fax: 0462-29-1944

Telex: 3872340
Phone: 0462-28-8692
T. Shinbashi, gen. mgr.

ZENITH ELECTRONICS CORP.

Cable Products Div.
1000 Milwaukee Ave.
Glenview, IL 60025-2493
Phone: 708-391-7702
Fax: 708-391-8569
John Bowler, pres., cable products div.
Vito Brugliera, v.p., mktg.
Robert Cunningham, v.p., sales
John I. Taylor, dir., corporate public relations
Manufacturer of RF converters, addressable CATV & wireless cable decoders, IPPV systems (2-way addressable & ANI), two-way interactive equipment, encoders, headend equipment, multibrand remote controls, broadband local area network systems.

ZONAL LTD.

Holmethorpe Ave.
Redhill, Surrey RH1
England
Telex: 946520
Phone: 0737-767171
A. Meise, managing dir.
Sam Hann, dir., sales
Manufacturers & suppliers of broadcast-quality audio tape, film & cassette products.

Program an ad message here next year

Our most recent study of some 4,000 subscribers to the **Television & Cable Factbook** has shown that the programming section of both volumes of our industry resource is the second most used of all. It ranks just behind the sections on station or cable ownership in number of times to which it is referred.

Almost 80% of those responding to the survey were in the top six categories of job responsibilities: Chairman, President, Vice President, General Manager, Manager or Director. Television stations, cable systems and MSOs and equipment manufacturers and distributors comprise the largest segment of buyers of the **Factbook**...in fact, they account for about half the sales each year.

Programmers, advertising and consulting organizations also buy and use the **Factbook** regularly. And they buy it four out of five years. Most have been buying it an average of nearly 10 years.

Point is, if you want your advertising message to reach the key people who refer to this section daily or weekly *every month of the year*, you need to put the **Television & Cable Factbook** at the top of your media list. You'll reach some 23,705 different decision-makers and influencers who will refer to information in the *Program Sources* and *Pay TV* sections as many as 241,000 times every month. Your message will receive nearly 3 million impressions in the course of a year!

It makes sense to plan right now for a position in next year's book. A single page ad, spread, even inserts and specialty packaging can be a part of your media plan to reach the people in our business who say "Yes" and buy!

For a comprehensive media kit, to make reservations or for any information you'd like to have about the survey, contact Gene Edwards, Advertising Sales Director, 202-872-9200.




Television & Cable Factbook

2115 Ward Court, NW • Washington, DC 20037 • 202-872-9200

Managers Programmers Engineers Financial wizards

...have one thing in common.



It's been around so long most people take it for granted. But all 23,705 of them refer to it over 241,000 times on average each month! Where else can the people you want to sell your products or services get the names and numbers and data that are so important to decision-makers and influencers?

If your advertising program is suffering from a weak budget, maybe you should be in the 'bible of the business'...the **Television & Cable Factbook**. A single ad in this important industry resource is a 'year-round campaign' that will continue to showcase your message.

Remember, the **Television & Cable**

Factbook is not a 'shelf item'. It's used monthly, weekly, daily, even hourly by mostly upper-level and mid-level managers. It's used *regularly* more than twice as often as Broadcasting's *Yearbook*. And for television and cable needs, there's less waste circulation.

If you want them to *buy*...you'd better *sell* them...in the **Television & Cable Factbook**. Contact Gene Edwards, Advertising Director, for space reservations and rates. Our media kit will tell you even more about us. The time to plan for next year is now!



Television & Cable Factbook

2115 Ward Court, NW • Washington, DC 20037 • 202-872-9200

Allocations by States & Cities: VHF & UHF

(As of October 1, 1990)

Following table constitutes Part 73, Sec. 73.606 (b), amended, effective March 28, 1966 included in Fifth Report and Memorandum Opinion & Order, adopted Feb. 9, 1966. Asterisks (*) indicate channels are reserved for non-commercial educational use. Plus (+) and minus (-) symbols after channels designate offset carrier positions. Note: Channels so indicated will not be available for use until further action by FCC.

ALABAMA

	VHF	UHF
Andalusia	*2-	—
Anniston	—	40-
Arab	—	56-
Birmingham	6- *10- 13	21- 42+ *62+ 68+
Demopolis	—	*41
Dothan	4	18 *39+ 60-
Florence	—	15 26 *36-
Gadsden	—	44+ 60
Gulf Shores	—	55
Huntsville	—	19 *25+ 31+ 48-
Huntsville-Decatur	—	54
Louisville	—	*43+
Mobile	5+ 10+	15+ 21+ *31 *42 61
Montgomery	12	20 *26+ 32 45- *63+ ¹
Munford	*7-	*16-
Opelika	—	50 66
Ozark	—	34-
Selma	8-	29
Troy	—	67
Tuscaloosa	—	17 33 *39-
Tuscumbia	—	52+
Tuskegee	—	22-

ALASKA

	VHF	UHF
Anchorage	2- 4- 5 *7- 11- 13-	33
Bethel	*4	—
Dillingham	*2 10	—
Fairbanks	2+ 4+ 7+ *9+ 11+ 13+	—
Juneau	*3 8 10	—
Ketchikan	2 4 *9	—
Seward	3- 9-	—
Sitka	13	—

ARIZONA

	VHF	UHF
Ajo	—	*23-
Coolidge	—	*43
Douglas	3	*28
Flagstaff	2 9 13	*16
Globe	—	*14+
Green Valley	—	46
Holbrook	11+	*18+
Kingman	6-	*14-
Lake Havasu City	—	34+
McNary	—	*22+
Mesa	12-	—
Nogales	—	*16+
Page	—	*17
Parker	—	*17-
Phoenix	3+ 5- *8+ 10-	15- 21 33 *39 45 61
Prescott	7	*19
Safford	—	*23+
Sierra Vista	—	58
Tolleson	—	51
Tucson	4- *6+ 9- 11 13-	18- *27- 40
Yuma	11- 13+	*16-

ARKANSAS

	VHF	UHF
Arkadelphia	*9+	—
Batesville	—	*17

ARKANSAS (continued)

	VHF	UHF
El Dorado	10-	*30+ 34+ 43- 49-
Fayetteville	*13-	29+
Fort Smith	5-	24+ 40-
Gosnell	—	*46+
Harrison	—	*31+
Hot Springs	—	*20 26
Jonesboro	8-	*19- 48+
Little Rock	*2- 4- 7- 11+	16- *36 42
Mountain Home	—	43+
Mountain View	*6-	—
Pine Bluff	—	25- 38-
Rogers	—	51-
Russellville	—	*28+

CALIFORNIA

	VHF	UHF
Alturas	13+	—
Anaheim	—	56-
Arcata	—	23
Avalon	—	54
Bakersfield	17 23- 29 *39- 45+ 65+	—
Barstow	—	*35+ 64
Big Bear Lake	—	59+
Bishop	—	14- 20+
Blythe	—	*22-
Brawley	—	*26
Chico	12-	*18 ¹ 24+ *46-
Coalinga	—	*27-
Concord	—	42
Corona	—	52
Cotati	—	*22-
El Centro	7+ 9+	—
Eureka	3- 6- *13-	29
Fairfield—See Vallejo	—	—
Fort Bragg	8-	*17+ ¹
Fresno	—	*18+ 24 30+ 43 47 53 59
Hanford	—	21
Indio	—	*19+ ¹
Los Angeles	2 4 5 7 9 11 13	22 *28 34 *58- *68-
Merced	—	51
Modesto	—	19- *23+
Monterey—See Salinas-Monterey	—	—
Novato	—	68
Oroville	—	28
Oxnard	—	63+
Palm Springs	—	36- 42
Paradise	—	30
Porterville	—	61
Rancho Palos Verdes	—	44+
Redding	7 *9	16 ¹
Ridgecrest	—	*25
Riverside (Fontana)	—	46 62
Sacramento	3 *6 10	29- 31- 40- *52
Salinas-Monterey	8+	35- 46- *56 67-
San Bernardino	—	18- *24- 30
San Diego	8 10	*15 39 51 69
San Francisco	2+ 4- 5+ 7- *9+	14 20- 26- *32+ 38 44-
San Jose	11+	36 48- *54 65
San Luis Obispo	6+	*15+ 33
San Mateo	—	*60
Santa Ana	—	40 *50-
Santa Barbara	3-	14 ¹ *20 ¹ *38 *55
Santa Cruz	—	*16-
Santa Maria	12+	—
Santa Rosa	—	50- *62
Stockton	13+	58 64
Susanville	—	*14
Tulare	—	26+
Twentynine Palms	—	31

Channel Allocations

CALIFORNIA (continued)

	VHF	UHF
Vallejo-Fairfield	—	66
Ventura	—	51 57+
Visalia	—	*49
Watsonville	—	*25+
Willits	11-	—
Yosemite Valley	—	41
Yreka City	—	*20+

COLORADO

	VHF	UHF
Alamosa	—	*16
Boulder	*12	14
Castle Rock	—	53
Colorado Springs	11 13	21
Craig	—	*16+
Denver	2 4- *6- 7 9-	20 31 *41 50 59
Durango	6+	*20- 33+
Fort Collins	—	22-
Glenwood Springs	3-	*19+
Grand Junction	4+ 5- 8- 11+	*18+
Gunnison	—	*17-
La Junta	—	*22+
Lamar	12-	*14-
Leadville	—	*15-
Longmont	—	25
Montrose	10+	*22
Pueblo	5 *8	26+ 32-
Salida	—	*23+
Steamboat Springs	—	24+
Sterling	3	*18+
Trinidad	—	*24

CONNECTICUT

	VHF	UHF
Bridgeport	—	43- *49-
Hartford	3+	18- *24 61+
New Britain	—	30+
New Haven	8+	59+ *65
New London	—	26+
Norwich	—	*53
Waterbury	—	20

DELAWARE

	VHF	UHF
Dover	—	*34
Seaford	—	38 *64
Wilmington	*12	61

DISTRICT OF COLUMBIA

	VHF	UHF
Washington	4- 5- 7+ 9	14- 20+ *26- *32+ 50

FLORIDA

	VHF	UHF
Boca Raton	—	*63
Bradenton	—	*19, 66
Bunnell	—	58
Cape Coral	—	36
Clearwater	—	22
Clermont	—	18-
Cocoa	—	52 *68
Crystal River	—	39-
Daytona Beach	2-	26
Destin	—	64+
Fort Lauderdale	—	51
Fort Myers	11+	20+ *30
Fort Pierce	—	*21- 34
Fort Walton Beach	—	35 53 58
Gainesville	*5-	20 61+
High Springs	—	53+

FLORIDA (continued)

	VHF	UHF
Hollywood	—	69
Inverness	—	64
Islamorada	*9	—
Jacksonville	4+ *7 12+	17 30+ 47- *59
Key West	8 *13	16+ 22+
Lake City	—	*41
Lakeland	—	32
Lake Worth	—	67
Leesburg	—	*45- 55
Live Dak	—	57-
Madison	—	*36-
Marathon	—	*16
Marianna	—	*16+ 51
Melbourne	—	43+ 56
Miami	*2 4 6 7- 10+	*17- 23- 33 35 39 45+
Naples	—	26- 46
New Smyrna Beach	—	*15+
Ocala	—	*29 51-
Orange Park	—	25-
Orlando	6- 9	*24- 27 35+ 65
Palatka	—	*42 63+
Panama City	7+ 13	*28- *56 62
Panama City Beach	—	46
Pensacola	3-	*23 33+ 44
St. Petersburg	10-	38 44+
Sarasota	—	40
Sebring	—	*27 29 60 ¹
Stuart	—	59+
Tallahassee	*11-	24 27+ 40+
Tampa	*3 8- 13-	*16 28 50
Tequesta	—	25
Tice	—	49
Venice	—	62
West Palm Beach	5 12	29+ *42+ 61

GEORGIA

	VHF	UHF
Albany	10	19- 31- 52-
Ashburn	—	*23+
Athens	*8	34
Atlanta	2 5- 11+	17- *30 36 46- *57+ 69
Augusta	6+ 12-	26 54-
Bainbridge	—	49
Baxley	—	34+
Brunswick	—	21
Carnesville	—	*52
Carrollton	—	*49-
Cedartown	—	*65-
Chatsworth	—	*18-
Cochran	—	*29+
Columbus	3 9+	*28 38+ *48 54+
Cordele	—	55+
Dalton	—	23
Dawson	—	*25
Draketown	—	*27-
Elberton	—	*60+
Flintstone	—	*41- *51-
Lafayette	—	*35
Macon	13+	24+ 41+ *47+ 64-
Monroe	—	63
Pelham	—	*14-
Perry	—	58+
Rome	—	14+
Royston	—	*22
Savannah	3+ *9- 11	22 28
Thomasville	6	—
Toccoa	—	32*68-
Valdosta	—	*33 44-
Vidalia	—	*18+
Warner Robbins	—	35-
Waycross	*8+	—
Wrens	—	*20-
Young Harris	—	*51-

HAWAII

	VHF	UHF
Hilo	2 *4 9 11 13	14+ 20+ 26+ *32+ *38+
Honolulu	2+ 4- 5 9- *11+ 13-	14 20 26 32 *38 *44

Channel Allocations

HAWAII (continued)

	VHF	UHF
Kailua-Kona	6	—
Lihue	3+ *8- 10+ 12-	15- *21- *27- *67
Wailuku	3 7 *10 12	15 21 *27 *33

IDAHO

	VHF	UHF
Boise	2 *4+ 7	14
Burley	—	*17+
Caldwell	9-	—
Coeur d'Alene	—	*26+
Grangeville	—	*15-
Idaho Falls	3 8+	20 *33+
Filer	—	*19-
Lewiston	3-	—
Moscow	*12-	—
Nampa	6 12+	—
Pocatello	6- *10	15 25+ 31-
Preston	—	*28
Sandpoint	—	*16+
Sun Valley	5-	—
Twin Falls	11 *13-	35
Weiser	—	*17

ILLINOIS

	VHF	UHF
Aurora	—	60
Bloomington	—	43
Carbondale	*8	—
Champaign	3+	15-
Charleston	—	*51+
Chicago	2- 5 7 9+ *11	*20 26 32 38- 44
Danville	—	68
Decatur	—	17 23-
DeKalb	—	*33
East St. Louis	—	46
Edwardsville	—	*18-
Elgin	—	66+ ¹
Freeport	—	23 *65-
Galesburg	—	67
Harrisburg	3	—
Jacksonville	—	*14
Joliet	—	14- ¹ 66+
Kankakee	—	*54-
LaSalle	—	35
Macomb	—	*22+
Marion	—	27
Moline	8	*24-
Mount Vernon	13+	—
Olney	—	*16-
Paris	—	46+
Peoria	—	19 25+ 31+ *47- 59+
Pontiac	—	53
Quincy	10-	16+ *27+
Rockford	13	17+ 39
Rock Island	4+	—
Springfield	—	20+ 49- 55+ *65+
Streator	—	*63-
Urbana	*12-	27
Vandalia	—	*21

INDIANA

	VHF	UHF
Anderson	—	67+
Angola	—	63
Bloomington	4	*30- 42+ 63+
Elkhart	—	28+
Evansville	7 *9+	14- 25- 44
Fort Wayne	—	15+ 21+ 33- *39- 55
Gary	—	50 *56+
Hammond	—	62+
Indianapolis	6 8- 13-	*20- 40 59- *69
Kokomo	—	29-
Lafayette	—	18 *24
Madison	—	*60+
Marion	—	23
Muncie	—	49 *61-
Richmond	—	43+

INDIANA (continued)

	VHF	UHF
Salem	—	58+
South Bend	—	16 22 *34- 46
Terre Haute	2+ 10	*26- 38
Vincennes	—	*22-

IOWA

	VHF	UHF
Ames	5	23- *34+
Burlington	—	26- *58-
Carroll	—	*18- 30+ 52
Cedar Rapids	2 9-	28+ 48-
Centerville	—	*31
Council Bluffs	—	*32
Davenport	6+	18+ 30- *36+
Decorah	—	*14+
Des Moines	8- *11+ 13-	17+ *43- 63- 69
Dubuque	—	16- *29- 40
Estherville	—	*49+
Fort Dodge	—	21
Hampton	—	50
High Point	—	*14
Iowa City	*12+	20-
Lansing	—	*41
Mason City	3+	*24+
Mount Ayr	—	*25
Newton	—	39+
Ottumwa	—	15+ *33-
Red Oak	—	*36
Sioux City	4- 9	14 *27-
Spirit Lake	—	*38
Waterloo	7+	22- *32-

KANSAS

	VHF	UHF
Chanute	—	*30+
Colby	4	—
Columbus	—	*48-
Dodge City	—	*21-
Emporia	—	*25+
Ensign	6+	26
Fort Scott	—	20+
Garden City	11+ 13-	*18
Goodland	10	—
Great Bend	2	—
Hays	7- *9	—
Hutchinson	*8 12	36+
Junction City	6-	—
Lakin	*3	—
Lawrence	—	38
Liberal	5+	—
Manhattan	—	*21
Dakley	—	*15-
Parsons	—	*39
Phillipsburg	—	*22-
Pittsburg	7+	14
Pratt	—	*32+
Salina	—	18+ 34- 44
Sedan	—	*28
Topeka	*11 13+	27 43 49
Wichita	3- 10-	*15+ 24- 33 *42

KENTUCKY

	VHF	UHF
Ashland	—	*25- 50 61+
Beattyville	—	65
Bowling Green	13	*24- 40+ *53- 59+
Campbellsville	—	34-
Covington	—	*54+
Danville	—	56
Elizabethtown	—	*23+
Harlan	—	44-
Hazard	—	*35+ 57-
Hopkinsville	—	51
Lexington	—	18+ 27- 36 *46 62 ¹
Louisville	3- 11+	*15 21- 32- 41+ *68+
Madisonville	—	19- *35- 57+
Morehead	—	*38+ 67-
Murray	—	*21+ 38

Channel Allocations

KENTUCKY (continued)

	VHF	UHF
Owensboro	—	31- 48 61+
Owenton	—	*52+
Paducah	6+	29 49
Paintsville	—	69+
Pikeville	—	*22- 51+
Somerset	—	15 ¹ *29+

LOUISIANA

	VHF	UHF
Alexandria	5	25+ 31+ 41
Baton Rouge	2 9-	*27+ 33- 44+
Columbia	11+	—
De Ridder	—	*23-
Hammond	—	62+
Houma	11	—
Lafayette	3+ 10	15 *24
Lake Charles	7-	*18- 29-
Minden	—	21+
Monroe	8+ *13	14- 39+
Morgan City	—	*14+
Natchitoches	—	20+ *28-
New Iberia	—	36-
New Orleans	4+ 6 8 *12	20- 26 *32+ 38+ 49
Shreveport	3- 12	*24- 33 45+
Slidell	—	54+
Tallulah	—	*19

MAINE

	VHF	UHF
Augusta	*10-	—
Bangor	2- 5+ 7-	—
Calais	*13-	—
Fort Kent	—	*46+
Fryeburg	—	*18+
Houlton	—	*25+
Kittery	—	*39
Lewiston	8-	35-
Millinocket	—	*44-
Orono	*12-	—
Portland	6- 13+	*26- 51
Presque Isle	8 *10+	62+
Rumford	—	*43+
Waterville	—	23-

MARYLAND

	VHF	UHF
Annapolis	—	*22+
Baltimore	2+ 11- 13+	24+ 45 54 *67-
Cumberland	—	52+ 65
Frederick	—	*62
Hagerstown	—	25- *31 68+
Oakland	—	*36+
Salisbury	—	16+ *28- 47
Waldorf	—	*56-

MASSACHUSETTS

	VHF	UHF
Boston	*2+ 4+ 5- 7+	25+ 38 *44 56 68+
Greenfield	—	32+
Middleton	—	62
New Bedford	6+	28- *34
North Adams	—	19 *35
Norwell	—	46+
Pittsfield	—	51+
Springfield	—	22 40 *57+
Vineyard Haven	—	58+
Worcester	—	14 ¹ 27 *48+ 66

MICHIGAN

	VHF	UHF
Alpena	*6 11	—
Ann Arbor	—	31+ *58+
Bad Axe	—	*15- ¹ *35 41 *57
Battle Creek	—	41+ 43-
Bay City	5-	*19+ 61+

MICHIGAN (continued)

	VHF	UHF
Cadillac	9	*27 33
Calumet	5-	*22-
Cheboygan	4+	—
Detroit	2+ 4 7-	20+ 50- *56 62
East Lansing	—	*23- *69-
Escanaba	3+	—
Flint	12-	*28- 66-
Grand Rapids	8+ 13+	17- *35+
Iron Mountain	8-	*17
Ironwood	—	*15- 24+
Jackson	—	18+
Kalamazoo	3-	*52+ 64
Lansing	6-	47+ 53-
Manistee	—	*21
Manistique	—	*15+
Marquette	6- *13	19
Mount Clemens	—	38+
Mount Pleasant	—	*14
Muskegon	—	54+
Parma	10-	—
Petoskey	—	*23+
Port Huron	—	46+ ¹
Saginaw	—	25- 49-
Sault Ste. Marie	8 10+	*32-
Traverse City	7+	29-
West Branch	—	*24

MINNESOTA

	VHF	UHF
Alexandria	7	*24 42
Appleton	*10-	—
Austin	6-	*15-
Bemidji	*9	26+
Brainerd	—	*22
Crookston	—	*33
Duluth	3 *8 10+	21+ 27-
Ely	—	*17-
Fairmont	—	*16+
Hibbing	13-	*18-
International Falls	11	*35+
Mankato	12	*26-
Marshall	—	*30-
Minneapolis-St. Paul	*2- 4+ 5- 9+ 11-	*17 23+ 29+ 45
Redwood Falls	—	43
Rochester	10	47-
St. Cloud	—	19 *25- 41
St. James	—	32
St. Paul—See Minneapolis-St. Paul	—	—
Thief River Falls	10	*30
Wadena	—	*20-
Walker	12-	38-
Willmar	—	*14-
Winona	—	*35+ 44+
Worthington	—	*20

MISSISSIPPI

	VHF	UHF
Biloxi	13+	*19+ 25-
Booneville	*12-	—
Bude	—	*17+
Clarksdale	—	*21
Cleveland	—	*31-
Columbia	—	*45
Columbus	4-	27 *43
Greenville	—	15- 44
Greenwood	6+	*23+
Grenada	—	22+
Hattiesburg	—	22 *47
Houston	—	45+
Jackson	3 12+	16 *29+ 40+ 51
Laurel	7	18+
Magee	—	34+
McComb	—	28-
Meridian	11-	*14 24- 30-
Mississippi State	*2+	—
Natchez	—	*42+ 48
Oxford	—	*18
Senatobia	—	*34-
Tupelo	9-	35
Vicksburg	—	35-
Wiggins	—	43- 56+
Yazoo City	—	*32-

Channel Allocations

MISSOURI

	VHF	UHF
Birchtree	—	*20-
Bowling Green	—	*35+
Cape Girardeau	12	23 *39-
Carrollton	—	*18
Columbia	8+	17- *23+
Flat River	—	*22
Hannibal	7-	—
Jefferson City	13	25 *36-
Joplin	12+	16 *26-
Kansas City	4 5+ 9+	*19+ 32- 41- 50- 62+ *68-
King City	—	*28-
Kirksville	3-	—
LaPlata	—	*21+
Lowry City	—	*15-
Poplar Bluff	—	15+ *26- 55 ¹
Rolla	—	*28
St. Joseph	2-	16- 22
St. Louis	2 4- 5- *9 11-	24+ 30+ *40-
Sedalia	6	—
Sikeston	—	45-
Springfield	3+ 10	*21- 27- 33

MONTANA

	VHF	UHF
Billings	2- 6 8 *11	14 20+
Bozeman	7- *9	—
Butte	*2- 4 6+	18 24
Cut Bank	—	*14-
Dillon	—	*14+
Glendive	5+ 13	*16-
Great Falls	3+ 5+	16 26 *32
Hardin	4+	—
Havre	9+ 11-	*18-
Helena	10+ 12	*15+
Joplin	—	35-
Kalispell	9-	*29-
Lewistown	13	—
Miles City	3- *10	—
Missoula	8- *11+ 13-	17- 23-
Wolf Point	—	*17+

NEBRASKA

	VHF	UHF
Albion	8+	*21+
Alliance	*13-	—
Bassett	*7-	—
Beatrice	—	*23+
Falls City	—	*24
Grand Island	11-	17
Hastings	5-	*29+
Hayes Center	6	—
Hay Springs-Scottsbluff	4+	—
Kearney	13	—
Lexington	*3+	—
Lincoln	10+ *12-	45 51
McCook	8- 12+	16+
Merriman	*12	—
Norfolk	—	*19+
North Platte	2- *9+	—
Omaha	3 6+ 7	15 *26 42+ *48- 54
Orchard	—	16
Scottsbluff	10-	—
Superior	4+	—

NEVADA

	VHF	UHF
Boulder City	5+	—
Elko	10-	*14+
Ely	3- 6+	—
Fallon	—	*25
Goldfield	2-	—
Las Vegas	3 8- *10+ 13-	15+ 21+ 33+
McGill	*13	—
Paradise	—	39+
Pawnee City	—	*33+

NEVADA (continued)

	VHF	UHF
Reno	2 4 *5 8 11	21+ 27+
Tonopah	9-	*17+
Winnemucca	7+	*15-
Yerington	—	*16+

NEW HAMPSHIRE

	VHF	UHF
Berlin	—	*40-
Concord	—	21+
Durham	*11	—
Hanover	—	*15+ 31
Keene	—	*52+
Littleton	—	*49+
Manchester	9-	50- 60+
Portsmouth	—	17- ¹

NEW JERSEY

	VHF	UHF
Asbury Park	—	58 ¹
Atlantic City	—	*18 ¹ *36 53+ 62
Burlington	—	48-
Camden	—	*23+
Little Falls	—	*50+
Newark	13-	68
Newton	—	63
New Brunswick	—	*19- ¹ 47+ *58
Paterson	—	41-
Secaucus	9+	—
Trenton	—	*52-
Vineland	—	59 65-
West Milford	—	*66
Wildwood	—	40

NEW MEXICO

	VHF	UHF
Alamogordo	—	*18-
Albuquerque	4+ *5+ 7+ 13+	14- 23- *32+ 41+ 50
Carlsbad	6-	*15+ 25-
Clayton	—	*17
Clovis	12-	—
Deming	—	*16
Farmington	12+	*15+
Gallup	3 *8- 10	—
Hobbs	—	29+
Las Cruces	—	*22- 48+
Lovington	—	*19
Portales	*3+	—
Raton	—	*18-
Roswell	8 10-	21- 27- *33+
Santa Fe	2+ *9+ 11-	19-
Silver City	6 10+ *12	—
Socorro	—	*15-
Tucumcari	—	*15

NEW YORK

	VHF	UHF
Albany-Schenectady	6 10- 13	*17+ 23- *29+ 45
Amsterdam	—	*39+ 55
Arcade	—	62-
Batavia	—	51-
Bath	—	14
Binghamton	12-	34 40- *46+
Buffalo	2 4 7+	17 *23 29- 49-
Carthage	7-	—
Corning	—	*30 48+
Elmira	—	18+ 36-
Glens Falls	—	*58-
Ilion	—	*67-
Ithaca	—	52 *65+
Jamestown	—	26+ *46
Kingston	—	62+
Lake Placid	5	*34+
Levittown	—	*21-

Channel Allocations

NEW YORK (continued)

	VHF	UHF
Massena	—	*18
New York	2 4 5+ 7 11+	*25 31-
Oneonta	—	15 ¹ *42
Patchogue	—	67
Plattsburgh	—	*57
Poughkeepsie	—	54+
Riverhead	—	55+
Rochester	8 10+ 13-	*21 31+ *61+
Saranac Lake	—	*57 61-
Schenectady—See Albany-Schenectady	—	—
Springville	—	67+
Syracuse	3- 5- 9-	*24+ 43+ 56+ 68-
Utica	2- 4-	20+ 33 *59
Watertown	—	*16 50+

NORTH CAROLINA

	VHF	UHF
Andrews	—	*59
Asheville	13-	21+ *33 62+
Belmont	—	46+
Bryson City	—	*67
Burlington	—	16
Canton	—	*27
Chapel Hill	*4+	—
Charlotte	3 9+	18 36 *42+
Columbia	*2	—
Concord	—	*58
Cullowhee	—	50+
Durham	11+	28+
Fayetteville	—	40+ 62
Forest City	—	66+
Franklin	—	*56+
Goldsboro	—	17-
Greensboro	2-	48- 61
Greenville	9-	14 *25 38+
Hickory	—	14-
High Point	8-	*32+ 67+
Jacksonville	—	*19 35
Kannapolis	—	64-
Laurel Hill	—	59+
Lexington	—	20
Linville	—	*17
Lumberton	—	*31
Manteo	4	—
Morehead City	8+	—
Morganton	—	23-
New Bern	12+	—
Raleigh	5	22 *34-
Roanoke Rapids	—	*36-
Rockingham	—	50 *53
Rocky Mount	—	47-
Washington	7	—
Waynesville	—	59
Wilmington	3- 6	26- 29+ *39-
Wilson	—	30-
Winston-Salem	12	*26+ 45

NORTH DAKOTA

	VHF	UHF
Bismarck	*3 5 12-	17- 26+
Devils Lake	8+	*22+
Dickinson	2+ 7 9	—
Ellendale	—	*19-
Fargo	6 11+ *13	15-
Grand Forks	*2	14+ 27+
Jamestown	7-	*23
Minot	*6+ 10-	14- 24 13-
Pembina	12	—
Valley City	4-	—
Williston	*4 8- 11-	*15-

OHIO

	VHF	UHF
Akron	—	23+ *49+ 55-
Alliance	—	*45+

OHIO (continued)

	VHF	UHF
Ashtabula	—	15 ¹
Athens	—	*20, 63-
Bowling Green	—	*27+
Cambridge	—	44-
Canton	—	17- 67
Chillicothe	—	53
Cincinnati	5- 9 12	19+ *48- 64-
Cleveland	3 5+ 8	19 *25+ 61
Columbus	4- 6+ 10+	28- *34 *56-
Dayton	2 7+	*16+ 22+ 45
Defiance	—	65+
Hillsboro	—	*24+ 55+
Lima	—	17 35- 44+ *57+
Lorain	—	43
Mansfield	—	*47+ 68-
Newark	—	*31- 51
Oxford	—	*14+
Portsmouth	—	30 *42-
Sandusky	—	52
Springfield	—	26+ *66
Steubenville	9+	*62+
Toledo	11- 13	24- *30+ 36- 40
Youngstown	—	21- 27 33 *58
Xenia	—	32
Zanesville	—	18-

OKLAHOMA

	VHF	UHF
Ada	10+	*22
Altus	—	*27
Ardmore	12-	*17 ¹ *28-
Bartlesville	—	17+
Cheyenne	*12+	—
Claremore	—	*35
Duncan	—	40+
Elk City	8+	*15- 31
Enid	—	20- *26+
Eufaula	*3	—
Grove	—	45
Guymon	9+	*16
Hugo	—	*15+ ¹ *48+
Lawton	7+	16- ¹ *36- 45
McAlester	—	*32-
Miami	—	*18-
Muskogee	—	19
Norman	—	46
Okmulgee	—	44-
Oklahoma City	4- 5 9- *13+	14- 25- 34- 43+ 52 62+
Shawnee	—	30
Tulsa	2+ 6+ 8- *11-	23 41+ 47 53 *63
Woodward	—	*17-

OREGON

	VHF	UHF
Astoria	—	*21
Bend	*3+	*15 21+
Brookings	—	*14-
Burns	—	*18
Corvallis	*7-	—
Coos Bay	—	23+ 41
Eugene	9+ 13	16+ *28- 34
Grants Pass	—	*18+ 30+
Klamath Falls	2-	*22+ 31
LaGrande	*13+	16
Medford	5 *8+ 10+ 12+	26
North Bend	11	*17+
Pendleton	11-	—
Portland	2 6+ 8- *10 12	24+ *30 40-
Roseburg	4+	36
Salem	—	22 32
The Dalles	—	*17-

PENNSYLVANIA

	VHF	UHF
Allentown	—	*39 69
Altoona	10-	23- 47 *57+
Bethlehem	—	60-

PENNSYLVANIA (continued)

	VHF	UHF
Clearfield	*3+	—
Erie	12	24 35+ *54+ 66+
Greensburg	—	40+
Harrisburg	—	21+ 27- *33+
Hazleton	—	56
Johnstown	6 8-	19+ *28+
Lancaster	8-	15+
Lebanon	—	59-
Philadelphia	3 6- 10	17- 29 *35- 57
Pittsburgh	2- 4+ 11 *13-	*16 22 53+
Reading	—	51
Scranton	—	16- 22- 38+ *44- 64
State College	—	29+ *55+
Wilkes-Barre	—	28
Williamsport	—	20- ¹ 53-
York	—	43 49+

RHODE ISLAND

	VHF	UHF
Block Island	—	69
Providence	10+ 12+	16 ¹ *36 64+

SOUTH CAROLINA

	VHF	UHF
Aiken	—	*44
Allendale	—	*14
Anderson	—	40
Beaufort	—	*16-
Charleston	2+ 4 5+ *7-	24 36+
Columbia	10-	19+ 25- *35+ 47 57-
Conway	—	*23+
Florence	13+	15- 21 *33+
Georgetown	—	*41-
Greenville	4-	16+ *29
Greenwood	—	*38 48+
Myrtle Beach	—	43+
Rock Hill	—	30+ *55-
Spartanburg	7+	49
Sumter	—	*27- 63-

SOUTH DAKOTA

	VHF	UHF
Aberdeen	9-	*16-
Allen	—	22
Brookings	*8	—
Eagle Butte	*13	—
Huron	12+	—
Lead	5- 11+	—
Lowry	*11-	56 62+ 68-
Martin	*8-	—
Mitchell	5+	—
Pierre	4 *10+	—
Rapid City	3+ 7+ *9	15- 21-
Reliance	6-	—
Seneca	*2-	—
Sioux Falls	11 13+	17- *23 36+
Vermillion	*2+	—
Watertown	3-	—

TENNESSEE

	VHF	UHF
Athens	—	*24
Chattanooga	3+ 9 12+	*45 61-
Cleveland	—	53
Cookeville	—	*22 28+
Crossville	—	20+ *55+
Fayetteville	—	*29-
Greeneville	—	39-
Hendersonville	—	50
Jackson	7+	16+ *32+
Jellico	—	54-
Johnson City	11-	*41

TENNESSEE (continued)

	VHF	UHF
Kingsport	—	19
Knoxville	6 8 10+	*15- 26- 43+
Lebanon	—	66
Lexington	*11	—
Livingston	—	60
McMinnville	—	33+
Memphis	3- 5+ *10+ 13+	*14+ 24 30 50+
Murfreesboro	—	39+
Nashville	2- 4+ 5 *8+	17+ 30+ *42 ¹ 58+
Sneedville	*2+	—
Tullahoma	—	64+
Union City	—	41

TEXAS

	VHF	UHF
Abilene	9+	15 *26+ 32+
Alpine	12-	—
Alvin	—	67
Amarillo	*2+ 4 7 10	14+
Arlington	—	68
Austin	7+	*18+ 24 38 42- 54
Bay City	—	*43+
Baytown	—	57+
Beaumont	6- 12-	21 *34-
Big Spring	4-	*14
Blanco	—	52+
Boquillas	8-	—
Brady	13	—
Brownsville	—	23
Bryan	3	*15-, 28
Bryan-College Station	—	50-
Childress	—	*21
Conroe	—	49 55+
Corpus Christi	3- 6 10-	*16 28- 38+
Dallas	4+ 8 *13+	27- 33+ 39 58
Decatur	—	29
Del Rio	10	*24+
Denton	*2	—
Eagle Pass	—	16+
El Paso	4 7 9 *13	14 26+ *38- 65
Farwell	—	18+
Fort Stockton	5+	—
Fort Worth	5+ 11-	21- *31+ 52-
Fredericksburg	2+	—
Galveston	—	*22 48-
Greenville	—	47+
Harlingen	4+	*44 60
Houston	2- *8 11+ 13-	*14 20 26 39- 61
Irving	—	49
Jacksonville	—	56
Katy	—	51+
Kerrville	—	35+
Killeen	—	62
Lake Dallas	—	55
Laredo	8 13	27- *39
Llano	—	14-
Longview	—	16+ ¹ 51- 54+
Lubbock	*5- 11 13-	16+ 28 34-
Lufkin	9	—
McAllen	—	48
Marfa	3	—
Marshall	—	*22- 35+
Midland	2-	18
Mineola	—	64+
Monahans-Odessa	9-	—
Nacogdoches	—	19- *32
Odessa	7-	24 30 *36+ 42
Palestine	—	43
Paris	—	36+ 42+
Port Arthur	4-	—
Presidio	7+	—
Richardson	—	23
Rio Grande City	—	40
Rosenberg	—	45
San Angelo	3- 6 8+	*21+
San Antonio	4 5 *9- 12+	*23- 29+ 41+ 60+
Sherman	—	20- *26-
Sonora	11+	—
Sulphur Springs	—	18
Sweetwater	12	—
Temple	6+	46-

ocations

TEXAS (continued)

	VHF	UHF
Anna	6	17- *34
.....	7	14+ *38 60
Valde	—	26-
Victoria	—	19+ 25 31
Waco	10+	25+ *34+ 44-
Weslaco	5-	—
Wichita Falls	3+ 6-	18- *24
Wolfforth	—	22- ¹

UTAH

	VHF	UHF
Cedar City	4	*16+
Logan	12-	*22
Moab	—	*14+
Monticello	—	*16-
Ogden	*9+	*18- 24 30
Price	3+	*15
Provo	*11-	16 32
Richfield	8+	*19
Salt Lake City	2- 4- 5+ *7- 13+	14- 20+ *26-
St. George	12	*18
Vernal	6	*17+

VERMONT

	VHF	UHF
Burlington	3	22+ *33- 44+
Rutland	—	*28+
St. Johnsbury	—	*20-
Windsor	—	*41

VIRGINIA

	VHF	UHF
Ashland	—	65
Blacksburg	—	*43 65
Bluefield	—	*63+
Bristol	5+	*28-
Charlottesville	—	29- *41- 64+
Courtland	—	*52
Danville	—	24- 44+ *56
Fairfax	—	*56
Farmville	—	*31-
Fredericksburg	—	*53 69+
Front Royal	—	*42
Grundy	—	68
Hampton—See Norfolk	—	—
Harrisonburg	3-	—
Lynchburg	13	21- *54+
Manassas	—	66+
Marion	—	*52
Newport News—See Norfolk	—	—
Norfolk-Portsmouth-	—	—
Newport News-Hampton	3+ 10+ 13-	*15 27 33 49- *55+
Norton	—	*47-
Onancock	—	*25+
Petersburg	8	—
Portsmouth—See Norfolk	—	—
Richmond	6+ 12-	*23 35+ *57- 63
Roanoke	7- 10	*15+ 27+ 39- 60
Staunton	—	*51-
Virginia Beach	—	43
West Point	—	*46

WASHINGTON

	VHF	UHF
Anacortes	—	24 ¹
Bellevue	—	33+ 51+
Bellingham	12+	*34 64
Centralia	—	*15+
Everett	—	16-
Kennewick	—	42+
Morton	—	39
Olympia	—	67

WASHINGTON (continued)

	VHF	UHF
Pasco	—	19-
Pullman	*10-	24+
Richland	—	25 *31
Rochester	—	26+
Seattle	4 5+ 7 *9	22+ 45+ *62
Spokane	2- 4- 6- *7+	22 28- 34-
Tacoma	11+ 13-	20 *28 *56
Vancouver	—	*14 49-
Walla Walla	—	14-
Wenatchee	—	*18+ 27
Yakima	—	23+ 29+ 35 *47

WEST VIRGINIA

	VHF	UHF
Beckley	4	—
Bluefield	6-	40-
Charleston	8+ 11+	23 29 *49-
Clarksburg	12+	46-
Fairmont	—	66-
Grandview	*9-	—
Huntington	3+ 13+	*33+
Keyser	—	*30+ *48+
Lewisburg	—	59-
Martinsburg	—	*44 60+
Morgantown	—	*24-
Parkersburg	—	15- 39+ *57
Weirton	—	*50+
Weston	5	—
Wheeling	7	14 ¹ *41
Williamson	—	*31+

WISCONSIN

	VHF	UHF
Appleton	—	32+
Bloomington	—	*49
Chippewa Falls	—	48
Coffax	—	*28-
Crandon	4	—
Eau Claire	13+	18
Fond du Lac	—	34+ 68
Green Bay	2+ 5+ 11+	26+ *38 44+
Highland	—	*51
Janesville	—	57+
Kenosha	—	55-
Kielier	—	*46+
La Crosse	8+	19+ 25 *31
Madison	3	15 *21- 27- 47+
Manitowoc	—	16+
Marshfield	—	39-
Mayville	—	52
Milwaukee	4- 6 *10+ 12	18- 24+ 30 *36 58
Oshkosh	—	22+ *50+
Park Falls	—	*36-
Racine	—	49+
Rhineland	12+	—
Rice Lake	—	16
Richland Center	—	45+ ¹
Sheboygan	—	28
Sturgeon Bay	—	42
Superior	6+	40
Suring	—	14
Tomah	—	43
Wausau	7- 9	*20+ 33-

WYOMING

	VHF	UHF
Casper	2+ *6+ 9+	14- 20-
Cheyenne	5+	*17 27- 33-
Jackson	2 11+	—
Lander	*4	—
Laramie	*8+	—
Rawlins	11-	—
Riverton	10+	—
Rock Springs	13	—
Sheridan	7 12+	—

Channel Allocations

Allocation Table U.S. Possessions

GUAM

	VHF	UHF
Agana	*4 8 10 *12	—
Tamuning	—	14

PUERTO RICO

	VHF	UHF
Aguada	—	50
Aguadilla	—	*32 44
Arecibo-Aguadilla	12+	—
Arecibo	—	54 60
Bayamon	—	36
Caguas	11-	*58
Carolina	—	52

PUERTO RICO (continued)

	VHF	UHF
Fajardo	13+	34 *40
Guayama	—	46
Humacao	—	68
Mayaguez	3+ 5-	16 22
Ponce	7+ 9-	14 20 *26 48
San Juan	2+ 4- *6+	18 24 30 *62 *76
San Sebastian	—	34
Utuaado	—	*78
Vega Baja	—	64
Yauco	—	42

VIRGIN ISLANDS

	VHF	UHF
Charlotte Amalie	10-	17 *23 43
Charlotte Amalie-Christiansted	*3 *12	—
Christiansted	8+	15 *21 27

Handy Reference Table

VHF Allocations By Channels

Derived from Sec. 73.606 of FCC Rules and Regulations Governing Television.

These Channel Allocations include all changes promulgated up to October 1, 1990. Asterisk (*) indicates channel reserved for non-commercial educational use.

CHANNEL NO. 2 (54-60 MHz)

*Andalusia, AL
 Anchorage, AK
 *Dillingham, AK
 Fairbanks, AK
 Ketchikan, AK
 Flagstaff, AZ
 *Little Rock, AR
 Los Angeles, CA
 San Francisco, CA
 Denver, CO
 Daytona Beach, FL
 *Miami, FL
 Atlanta, GA
 Hilo, HI
 Honolulu, HI
 Boise, ID
 Chicago, IL
 Terre Haute, IN
 Cedar Rapids, IA
 Great Bend, KS
 Baton Rouge, LA
 Bangor, ME
 Baltimore, MD
 *Boston, MA
 Detroit, MI
 *Minneapolis-St. Paul, MN
 *Mississippi State, MS
 St. Joseph, MO
 St. Louis, MO
 Billings, MT
 *Butte, MT
 North Platte, NE
 Goldfield, NV
 Reno, NV
 Santa Fe, NM
 Buffalo, NY
 New York, NY
 Utica, NY
 *Columbia, NC
 Greensboro, NC
 Dickinson, ND
 *Grand Forks, ND
 Dayton, OH
 Tulsa, OK
 Klamath Falls, OR
 Portland, OR
 Pittsburgh, PA
 Charleston, SC
 *Seneca, SD
 *Vermillion, SD
 Nashville, TN
 *Sneedville, TN
 *Amarillo, TX
 *Denton, TX
 Houston, TX
 Midland, TX
 Salt Lake City, UT
 Spokane, WA
 Green Bay, WI
 Casper, WY
 Jackson, WY
 San Juan, PR

Phoenix, AZ
 Eureka, CA
 Sacramento, CA
 Santa Barbara, CA
 Glenwood Springs, CO
 Sterling, CO
 Hartford, CT
 Pensacola, FL
 *Tampa, FL
 Columbus, GA
 Savannah, GA
 Lihue, HI
 Wailuku, HI
 Idaho Falls, ID
 Lewiston, ID
 Champaign, IL
 Harrisburg, IL
 Mason City, IA
 *Lakin, KS
 Wichita, KS
 Louisville, KY
 Lafayette, LA
 Shreveport, LA
 Escanaba, MI
 Kalamazoo, MI
 Duluth, MN
 Jackson, MS
 Kirksville, MO
 Springfield, MO
 Great Falls, MT
 Miles City, MT
 *Lexington, NE
 Omaha, NE
 Ely, NV
 Las Vegas, NV
 Gallup, NM
 *Portales, NM
 Syracuse, NY
 Charlotte, NC
 Wilmington, NC
 *Bismarck, ND
 Cleveland, OH
 *Eufaula, OK
 *Bend, OR
 *Clearfield, PA
 Philadelphia, PA
 Rapid City, SD
 Watertown, SD
 Chattanooga, TN
 Memphis, TN
 Bryan, TX
 Corpus Christi, TX
 Marfa, TX
 San Angelo, TX
 Wichita Falls, TX
 Price, UT
 Burlington, VT
 Harrisonburg, VA
 Norfolk-Portsmouth-Newport News-Hampton, VA
 Huntington, WV
 Madison, WI
 *Mayaguez, PR
 *Charlotte Amalie-Christiansted, VI

CHANNEL NO. 4 (66-72 MHz)

Dothan, AL
 Anchorage, AK
 *Bethel, AK
 Fairbanks, AK
 Ketchikan, AK

Tucson, AZ
 Little Rock, AR
 Los Angeles, CA
 San Francisco, CA
 Denver, CO
 Grand Junction, CO
 Washington, DC
 Jacksonville, FL
 Miami, FL
 *Hilo, HI
 Honolulu, HI
 *Boise, ID
 Rock Island, IL
 Bloomington, IN
 Sioux City, IA
 Colby, KS
 New Orleans, LA
 Boston, MA
 Cheboygan, MI
 Detroit, MI
 Minneapolis-St. Paul, MN
 Columbus, MS
 Kansas City, MO
 St. Louis, MO
 Butte, MT
 Hardin, MT
 Hay Springs-Scottsbluff, NE
 Superior, NE
 Reno, NV
 Albuquerque, NM
 Buffalo, NY
 New York, NY
 Utica, NY
 *Chapel Hill, NC
 Valley City, ND
 *Williston, ND
 Columbus, OH
 Oklahoma City, OK
 Roseburg, OR
 Pittsburgh, PA
 Charleston, SC
 Greenville, SC
 Pierre, SD
 Nashville, TN
 Amarillo, TX
 Big Spring, TX
 Dallas, TX
 El Paso, TX
 Harlingen, TX
 Port Arthur, TX
 San Antonio, TX
 Cedar City, UT
 Salt Lake City, UT
 Seattle, WA
 Spokane, WA
 Beckley, WV
 Crandon, WI
 Milwaukee, WI
 *Lander, WY
 *Agana, Guam
 San Juan, PR

CHANNEL NO. 5 (76-82 MHz)

Mobile, AL
 Anchorage, AK
 Phoenix, AZ
 Fort Smith, AR
 Los Angeles, CA
 San Francisco, CA
 Grand Junction, CO
 Pueblo, CO

Washington, DC
 *Gainesville, FL
 West Palm Beach, FL
 Atlanta, GA
 Honolulu, HI
 Sun Valley, ID
 Chicago, IL
 Ames, IA
 Liberal, KS
 Alexandria, LA
 Bangor, ME
 Boston, MA
 Bay City, MI
 Calumet, MI
 Minneapolis-St. Paul, MN
 Kansas City, MO
 St. Louis, MO
 Glendive, MT
 Great Falls, MT
 Hastings, NE
 Boulder City, NV
 *Reno, NV
 *Albuquerque, NM
 Lake Placid, NY
 New York, NY
 Syracuse, NY
 Raleigh, NC
 Bismarck, ND
 Cincinnati, OH
 Cleveland, OH
 Oklahoma City, OK
 Medford, OR
 Charleston, SC
 Lead, SD
 Mitchell, SD
 Memphis, TN
 Nashville, TN
 Fort Stockton, TX
 Fort Worth, TX
 *Lubbock, TX
 San Antonio, TX
 Weslaco, TX
 Salt Lake City, UT
 Bristol, VA
 Seattle, WA
 Weston, WV
 Green Bay, WI
 Cheyenne, WY
 Mayaguez, PR

CHANNEL NO. 6 (82-88 MHz)

Birmingham, AL
 *Mountain View, AR
 Kingman, AZ
 *Tucson, AZ
 Eureka, CA
 *Sacramento, CA
 San Luis Obispo, CA
 *Denver, CO
 Durango, CO
 Miami, FL
 Orlando, FL
 Augusta, GA
 Thomasville, GA
 Kailua-Kona, HI
 Nampa, ID
 Pocatello, ID
 Indianapolis, IN
 Davenport, IA
 Ensign, KS
 Junction City, KS
 Paducah, KY

CHANNEL NO. 3 (60-66 MHz)

*Juneau, AK
 Seward, AK
 Douglas, AZ

New Orleans, LA
 Portland, ME
 New Bedford, MA
 *Alpena, MI
 Lansing, MI
 Marquette, MI
 Austin, MN
 Greenwood, MS
 Sedalia, MO
 Butte, MT
 *Miles City, MT
 Hayes Center, NE
 Omaha, NE
 Ely, NV
 Carlsbad, NM
 Silver City, NM
 Albany-Schenectady, NY
 Wilmington, NC
 Fargo, ND
 *Minot, ND
 Columbus, OH
 Tulsa, OK
 Portland, OR
 Johnstown, PA
 Philadelphia, PA
 Reliance, SD
 Knoxville, TN
 Beaumont, TX
 Corpus Christi, TX
 San Angelo, TX
 Temple, TX
 Texarkana, TX
 Wichita Falls, TX
 Vernal, UT
 Richmond, VA
 Spokane, WA
 Bluefield, WV
 Milwaukee, WI
 Superior, WI
 *Casper, WY
 *San Juan, PR

CHANNEL NO. 7
 (174-180 MHz)

*Munford, AL
 *Anchorage, AK
 Fairbanks, AK
 Prescott, AZ
 Little Rock, AR
 El Centro, CA
 Los Angeles, CA
 Redding, CA
 San Francisco, CA
 Denver, CO
 Washington, DC
 *Jacksonville, FL
 Miami, FL
 Panama City, FL
 Wailuku, HI
 Boise, ID
 Chicago, IL
 Evansville, IN
 Waterloo, IA
 Hays, KS
 Pittsburg, KS
 Lake Charles, LA
 Bangor, ME
 Boston, MA
 Detroit, MI
 Traverse City, MI
 Alexandria, MN
 Laurel, MS
 Hannibal, MO
 Bozeman, MT
 *Bassett, NE
 Omaha, NE
 Winnemucca, NV
 Albuquerque, NM
 Buffalo, NY
 Carthage, NY
 New York, NY
 Washington, NC
 Dickinson, ND
 Jamestown, ND
 Dayton, OH

Lawton, OK
 *Corvallis, OR
 *Charleston, SC
 Spartanburg, SC
 Rapid City, SD
 Jackson, TN
 Amarillo, TX
 Austin, TX
 El Paso, TX
 Odessa, TX
 Presidio, TX
 Tyler, TX
 *Salt Lake City, UT
 Roanoke, VA
 Seattle, WA
 *Spokane, WA
 Wheeling, WV
 Wausau, WI
 Sheridan, WY
 Ponce, PR

CHANNEL NO. 8
 (180-186 MHz)

Selma, AL
 Juneau, AK
 *Phoenix, AZ
 Jonesboro, AR
 Salinas-Monterey, CA
 San Diego, CA
 Grand Junction, CO
 *Pueblo, CO
 New Haven, CT
 Key West, FL
 Tampa, FL
 *Athens, GA
 *Waycross, GA
 *Lihue, HI
 Idaho Falls, ID
 *Carbondale, IL
 Moline, IL
 Indianapolis, IN
 Des Moines, IA
 *Hutchinson, KS
 Monroe, LA
 New Orleans, LA
 Lewiston, ME
 Presque Isle, ME
 Grand Rapids, MI
 Iron Mountain, MI
 Sault Ste. Marie, MI
 *Duluth, MN
 Columbia, MO
 Billings, MT
 Missoula, MT
 Albion, NE
 McCook, NE
 Las Vegas, NV
 Reno, NV
 *Gallup, NM
 Roswell, NM
 Rochester, NY
 High Point, NC
 Devils Lake, ND
 Williston, ND
 Cleveland, OH
 Elk City, OK
 Tulsa, OK
 *Medford, OR
 Portland, OR
 Johnstown, PA
 Lancaster, PA
 *Brookings, SD
 *Martin, SD
 Knoxville, TN
 *Nashville, TN
 Boquillas, TX
 Dallas, TX
 *Houston, TX
 Laredo, TX
 San Angelo, TX
 Richfield, UT
 Petersburg, VA
 Charleston, WV
 La Crosse, WI
 *Laramie, WY

Agana, GU
 Christiansted, VI

CHANNEL NO. 9
 (186-192 MHz)

*Fairbanks, AK
 *Ketchikan, AK
 Seward, AK
 Flagstaff, AZ
 Tucson, AZ
 *Arkadelphia, AR
 El Centro, CA
 Los Angeles, CA
 *Redding, CA
 *San Francisco, CA
 Denver, CO
 Washington, DC
 *Islamorada, FL
 Orlando, FL
 Columbus, GA
 *Savannah, GA
 Hilo, HI
 Honolulu, HI
 Caldwell, ID
 Chicago, IL
 *Evansville, IN
 Cedar Rapids, IA
 Sioux City, IA
 *Hays, KS
 Baton Rouge, LA
 Cadillac, MI
 *Bemidji, MN
 Minneapolis-St. Paul, MN
 Tupelo, MS
 Kansas City, MO
 *St. Louis, MO
 *Bozeman, MT
 Havre, MT
 Kalispell, MT
 *North Platte, NE
 Tonopah, NV
 Manchester, NH
 Secaucus, NJ
 *Santa Fe, NM
 Syracuse, NY
 Charlotte, NC
 Greenville, NC
 Dickinson, ND
 Cincinnati, OH
 Steubenville, OH
 Guymon, OK
 Oklahoma City, OK
 Eugene, OR
 Aberdeen, SO
 *Rapid City, SD
 Chattanooga, TN
 Abilene, TX
 El Paso, TX
 Lufkin, TX
 Monahans-Odessa, TX
 *San Antonio, TX
 *Ogden, UT
 *Seattle, WA
 *Grandview, WV
 Wausau, WI
 Ponce, PR

CHANNEL NO. 10
 (192-198 MHz)

*Birmingham, AL
 Mobile, AL
 Dillingham, AK
 Juneau, AK
 Phoenix, AZ
 El Dorado, AR
 Sacramento, CA
 San Diego, CA
 Montrose, CO
 Miami, FL
 St. Petersburg, FL
 Albany, GA
 Lihue, HI

*Wailuku, HI
 *Pocatello, ID
 Quincy, IL
 Terre Haute, IN
 Goodland, KS
 Wichita, KS
 Lafayette, LA
 *Augusta, ME
 *Presque Isle, ME
 Parma, MI
 Sault Ste. Marie, MI
 *Appleton, MN
 Duluth, MN
 Rochester, MN
 Thief River Falls, MN
 Springfield, MO
 Helena, MT
 Miles City, MT
 Lincoln, NE
 Scottsbluff, NE
 Elko, NV
 *Las Vegas, NV
 Gallup, NM
 Roswell, NM
 Silver City, NM
 Albany-Schenectady, NY
 Rochester, NY
 Minot, ND
 Columbus, OH
 Ada, OK
 Medford, OR
 *Portland, OR
 Altoona, PA
 Philadelphia, PA
 Providence, RI
 Columbia, SC
 *Pierre, SD
 Knoxville, TN
 *Memphis, TN
 Amarillo, TX
 Corpus Christi, TX
 Del Rio, TX
 Waco, TX
 Norfolk-Portsmouth-Newport News-Hampton, VA
 Roanoke, VA
 *Pullman, WA
 *Milwaukee, WI
 Riverton, WY
 Agana, GU
 Charlotte Amalie, VI

CHANNEL NO. 11
 (198-204 MHz)

Anchorage, AK
 Fairbanks, AK
 Holbrook, AZ
 Tucson, AZ
 Yuma, AZ
 Little Rock, AR
 Los Angeles, CA
 San Jose, CA
 Willits, CA
 Colorado Springs, CO
 Grand Junction, CO
 Fort Myers, FL
 *Tallahassee, FL
 Atlanta, GA
 Savannah, GA
 Hilo, HI
 *Honolulu, HI
 Twin Falls, ID
 *Chicago, IL
 *Des Moines, IA
 Garden City, KS
 *Topeka, KS
 Louisville, KY
 Columbia, LA
 Houma, LA
 Baltimore, MD
 Alpena, MI
 International Falls, MN
 Minneapolis-St. Paul, MN
 Meridian, MS
 St. Louis, MO

VHF Allocations

*Billings, MT
Havre, MT
*Missoula, MT
Grand Island, NE
Reno, NV
*Durham, NH
Santa Fe, NM
New York, NY
Durham, NC
Fargo, ND
Williston, ND
Toledo, OH
*Tulsa, OK
North Bend, OR
Pittsburgh, PA
Lead, SD
*Lowry, SD
Sioux Falls, SD
Johnson City, TN
*Lexington, TN
Fort Worth, TX
Houston, TX
Lubbock, TX
Sonora, TX
*Provo, UT
Tacoma, WA
Charleston, WV
Green Bay, WI
Jackson, WY
Rawlins, WY
Caguas, PR

CHANNEL NO. 12 (204-210 MHz)

Montgomery, AL
Mesa, AZ
Chico, CA
Santa Maria, CA
*Boulder, CO
Lamar, CO
*Wilmington, OE
Jacksonville, FL

West Palm Beach, FL
Augusta, GA
Lihue, HI
Wailuku, HI
*Moscow, ID
Nampa, ID
*Urbana, IL
*Iowa City, IA
Hutchinson, KS
*New Orleans, LA
Shreveport, LA
*Orono, ME
Flint, MI
Mankato, MN
Walker, MN
*Booneville, MS
Jackson, MS
Cape Girardeau, MO
Joplin, MO
Helena, MT
*Lincoln, NE
McCook, NE
*Merriman, NE
Clovis, NM
Farmington, NM
*Silver City, NM
Binghamton, NY
New Bern, NC
Winston-Salem, NC
Bismarck, ND
Pembina, ND
Cincinnati, OH
Ardmore, OK
*Cheyenne, OK
Medford, OR
Portland, OR
Erie, PA
Providence, RI
Huron, SD
Chattanooga, TN
Alpine, TX
Beaumont, TX
San Antonio, TX
Sweetwater, TX
Logan, UT

Richmond, VA
Bellingham, WA
Clarksburg, WV
Milwaukee, WI
Rhinelander, WI
Sheridan, WY
*Agana, GU
Arecibo-Aguadilla, PR
*Charlotte Amalie-Christiansted, VI

CHANNEL NO. 13 (210-216 MHz)

Birmingham, AL
Anchorage, AK
Fairbanks, AK
Sitka, AK
Flagstaff, AZ
Tucson, AZ
Yuma, AZ
*Fayetteville, AR
Alturas, CA
*Eureka, CA
Los Angeles, CA
Stockton, CA
Colorado Springs, CO
Panama City, FL
Tampa, FL
Macon, GA
Hilo, HI
Honolulu, HI
*Twin Falls, ID
Mount Vernon, IL
Rockford, IL
Indianapolis, IN
Des Moines, IA
Garden City, KS
Topeka, KS
Bowling Green, KY
*Monroe, LA
*Calais, ME
Portland, ME
Baltimore, MD

Grand Rapids, MI
*Marquette, MI
Hibbing, MN
Biloxi, MS
Jefferson City, MO
Glendive, MT
Lewistown, MT
Missoula, MT
*Alliance, NE
Kearney, NE
Las Vegas, NV
*McGill, NV
Newark, NJ
Albuquerque, NM
Albany-Schenectady, NY
Rochester, NY
Asheville, NC
*Fargo, ND
Minot, ND
Toledo, OH
*Oklahoma City, OK
Eugene, OR
*La Grande, OR
*Pittsburgh, PA
Florence, SC
*Eagle Butte, SD
Sioux Falls, SD
Memphis, TN
Brady, TX
*Oallas, TX
*El Paso, TX
Houston, TX
Laredo, TX
Lubbock, TX
Salt Lake City, UT
Lynchburg, VA
Norfolk-Portsmouth-Newport News-
Hampton, VA
Tacoma, WA
Huntington, WV
Eau Claire, WI
Rock Springs, WY
Fajardo, PR

Handy Reference Table

UHF Allocations By Channels

Derived from Sec. 73.606 of FCC Rules and Regulations Governing Television.

These channel allocations include all changes promulgated up to October 1, 1990. Asterisk (*) indicates channel reserved for non-commercial educational use.

CHANNEL NO. 14 (470-476 MHz)

*Globe, AZ
 *Kingman, AZ
 *Barstow, CA
 *Bishop, CA
 San Francisco, CA
 Santa Barbara, CA
 *Susanville, CA
 Boulder, CO
 *Lamar, CO
 Washington, DC
 *Pelham, GA
 Rome, GA
 Hilo, HI
 Honolulu, HI
 Boise, ID
 *Jacksonville, IL
 Joliet, IL
 Evansville, IN
 *Decorah, IA
 *High Point, IA
 Sioux City, IA
 *Hays, KS
 Pittsburg, KS
 Monroe, LA
 *Morgan City, LA
 Worcester, MA
 *Mt. Pleasant, MI
 *Willmar, MN
 *Meridian, MS
 Billings, MT
 *Cut Bank, MT
 *Dillon, MT
 *Elko, NV
 Albuquerque, NM
 Bath, NY
 Greenville, NC
 Hickory, NC
 Grand Forks, ND
 Minot, ND
 *Oxford, OH
 Oklahoma City, OK
 *Brookings, OR
 *Allendale, SC
 *Memphis, TN
 Amarillo, TX
 *Big Spring, TX
 El Paso, TX
 *Houston, TX
 Llano, TX
 Tyler, TX
 *Moab, UT
 Salt Lake City, UT
 *Vancouver, WA
 Walla Walla, WA
 Wheeling, WV
 Suring, WI
 Casper, WY
 Tamuning, GU
 Ponce, PR

CHANNEL NO. 15 (476-482 MHz)

Florence, AL
 Mobile, AL
 Phoenix, AZ
 *San Diego, CA
 *San Luis Obispo, CA
 *Leadville, CO

*New Smyrna Beach, FL
 Lihue, HI
 Wailuku, HI
 *Grangeville, ID
 Pocatello, ID
 Champaign, IL
 Fort Wayne, IN
 Ottumwa, IA
 *Oakley, KS
 *Wichita, KS
 *Louisville, KY
 Lafayette, LA
 *Bad Axe, MI
 *Ironwood, MI
 *Manistiquie, MI
 *Austin, MN
 Greenville, MS
 *Lowry City, MO
 Poplar Bluff, MO
 *Helena, MT
 Omaha, NE
 Las Vegas, NV
 *Winnemucca, NV
 *Hanover, NH
 *Carlsbad, NM
 *Farmington, NM
 *Socorro, NM
 *Tucumcari, NM
 Oneonta, NY
 Fargo, ND
 *Williston, ND
 Ashtabula, OH
 *Eik City, OK
 *Hugo, OK
 *Bend, OR
 Lancaster, PA
 Florence, SC
 Rapid City, SD
 *Knoxville, TN
 Abilene, TX
 *Bryan, TX
 *Price, UT
 *Norfolk-Portsmouth-Newport News-
 Hampton, VA
 *Roanoke, VA
 *Centralia, WA
 Parkersburg, WV
 Madison, WI
 Christiansted, VI

CHANNEL NO. 16 (482-488 MHz)

*Munford, AL
 *Flagstaff, AZ
 *Nogales, AZ
 *Yuma, AZ
 Litte Rock, AR
 Redding, CA
 *Santa Cruz, CA
 *Alamosa, CO
 *Craig, CO
 Key West, FL
 *Marathon, FL
 *Marianna, FL
 *Tampa, FL
 *Sandpoint, ID
 *Olney, IL
 Quincy, IL
 South Bend, IN
 Dubuque, IA
 Somerset, KY
 Salisbury, MD

*Fairmont, MN
 Jackson, MS
 Joplin, MO
 St. Joseph, MO
 *Glendive, MT
 Great Falls, MT
 McCook, NE
 Orchard, NE
 *Yerington, NV
 *Deming, NM
 *Watertown, NY
 Burlington, NC
 *Dayton, OH
 *Guymon, OK
 Lawton, OK
 Eugene, OR
 La Grande, OR
 *Pittsburgh, PA
 Scranton, PA
 Providence, RI
 *Beaufort, SC
 Greenville, SC
 *Aberdeen, SD
 Jackson, TN
 *Corpus Christi, TX
 Eagle Pass, TX
 Longview, TX
 Lubbock, TX
 *Cedar City, UT
 *Monticello, UT
 Provo, UT
 Everett, WA
 Manitowoc, WI
 Rice Lake, WI
 Mayaguez, PR

CHANNEL NO. 17 (488-494 MHz)

Tuscaloosa, AL
 *Page, AZ
 *Parker, AZ
 *Batesville, AR
 Bakersfield, CA
 *Fort Bragg, CA
 *Gunnison, CO
 Jacksonville, FL
 *Miami, FL
 Atlanta, GA
 *Burley, ID
 *Weiser, ID
 Decatur, IL
 Rockford, IL
 Des Moines, IA
 Grand Rapids, MI
 *Iron Mountain, MI
 *Ely, MN
 *Minneapolis-St. Paul, MN
 *Bude, MS
 Columbia, MO
 Missoula, MT
 *Wolf Point, MT
 Grand Island, NE
 *Tonopah, NV
 Portsmouth, NH
 *Clayton, NM
 *Albany-Schenectady, NY
 Buffalo, NY
 Goldsboro, NC
 *Linville, NC
 Bismarck, ND
 Canton, OH
 Lima, OH

*Ardmore, OK
 Bartlesville, OK
 *Woodward, OK
 *North Bend, OR
 *The Dalles, OR
 Philadelphia, PA
 Sioux Falls, SD
 Nashville, TN
 Texarkana, TX
 *Vernal, UT
 *Cheyenne, WY
 Charlotte Amalie, VI

CHANNEL NO. 18 (494-500 MHz)

Dothan, AL
 *Holbrook, AZ
 Tucson, AZ
 El Dorado, AR
 *Chico, CA
 *Fresno, CA
 San Bernardino, CA
 *Grand Junction, CO
 *Sterling, CO
 Hartford, CT
 Clermont, FL
 *Chatsworth, GA
 *Vidalia, GA
 *Edwardsville, IL
 Lafayette, IN
 *Carroll, IA
 Davenport, IA
 *Garden City, KS
 Salina, KS
 Lexington, KY
 *Lake Charles, LA
 *Fryeburg, ME
 Jackson, MI
 *Hibbing, MN
 Laurel, MS
 *Oxford, MS
 *Carrollton, MO
 Butte, MT
 *Havre, MT
 *Atlantic City, NJ
 *Alamogordo, NM
 *Raton, NM
 Elmira, NY
 *Massena, NY
 Charlotte, NC
 Zanesville, OH
 *Miami, OK
 *Burns, OR
 *Grants Pass, OR
 *Austin, TX
 Farwell, TX
 Midland, TX
 Sulphur Springs, TX
 Wichita Falls, TX
 *Ogden, UT
 *St. George, UT
 *Wenatchee, WA
 Eau Claire, WI
 Milwaukee, WI
 San Juan, PR

CHANNEL NO. 19 (500-506 MHz)

Huntsville, AL
 *Prescott, AZ

UHF Allocations

*Jonesboro, AR
*Indio, CA
*Modesto, CA
*Glenwood Springs, CO
*Bradenton, FL
*Albany, GA
*Filer, ID
*Peoria, IL
*Madisonville, KY
*Tallulah, LA
*North Adams, MA
*Bay City, MI
*Marquette, MI
*St. Cloud, MN
*Biloxi, MS
*Kansas City, MO
*Norfolk, NE
*New Brunswick, NJ
*Lovington, NM
*Santa Fe, NM
*Jacksonville, NC
*Ellendale, ND
*Cincinnati, OH
*Cleveland, OH
*Muskogee, OK
*Johnstown, PA
*Columbia, SC
*Kingsport, TN
*Nacogdoches, TX
*Victoria, TX
*Richfield, UT
*Pasco, WA
*La Crosse, WI

CHANNEL NO. 20 (506-512 MHz)

Montgomery, AL
*Hot Springs, AR
*Bishop, CA
*San Francisco, CA
*Santa Barbara, CA
*Yreka City, CA
*Denver, CO
*Durango, CO
*Waterbury, CT
*Washington, DC
*Fort Myers, FL
*Gainesville, FL
*Wrens, GA
*Hilo, HI
*Honolulu, HI
*Idaho Falls, ID
*Chicago, IL
*Springfield, IL
*Indianapolis, IN
*Iowa City, IA
*Fort Scott, KS
*Natchitoches, LA
*New Orleans, LA
*Detroit, MI
*Wadena, MN
*Worthington, MN
*Birchtree, MO
*Billings, MT
*Utica, NY
*Lexington, NC
*Athens, OH
*Enid, OK
*Williamsport, PA
*Crossville, TN
*Houston, TX
*Sherman, TX
*Salt Lake City, UT
*St. Johnsbury, VT
*Tacoma, WA
*Wausau, WI
*Casper, WY
*Ponce, PR

CHANNEL NO. 21 (512-518 MHz)

Birmingham, AL
*Mobile, AL

Phoenix, AZ
*Hanford, CA
*Colorado Springs, CO
*Fort Pierce, FL
*Brunswick, GA
*Lihue, HI
*Wailuku, HI
*Vandalia, IL
*Fort Wayne, IN
*Fort Dodge, IA
*Dodge City, KS
*Manhattan, KS
*Louisville, KY
*Murray, KY
*Minden, LA
*Manistee, MI
*Duluth, MN
*Clarksdale, MS
*La Plata, MO
*Springfield, MO
*Albion, NE
*Las Vegas, NV
*Reno, NV
*Concord, NH
*Roswell, NM
*Levittown, NY
*Rochester, NY
*Asheville, NC
*Youngstown, OH
*Astoria, OR
*Bend, OR
*Harrisburg, PA
*Florence, SC
*Rapid City, SD
*Beaumont, TX
*Childress, TX
*Fort Worth, TX
*San Angelo, TX
*Lynchburg, VA
*Madison, WI
*Christiansted, VI

CHANNEL NO. 22 (518-524 MHz)

Tuskegee, AL
*McNary, AZ
*Blythe, CA
*Cotati, CA
*Los Angeles, CA
*Fort Collins, CO
*La Junta, CO
*Montrose, CO
*Clearwater, FL
*Key West, FL
*Royston, GA
*Savannah, GA
*Macomb, IL
*South Bend, IN
*Vincennes, IN
*Waterloo, IA
*Phillipsburg, KS
*Pikeville, KY
*Annapolis, MD
*Springfield, MA
*Calumet, MI
*Brainerd, MN
*Hattiesburg, MS
*Grenada, MS
*Flat River, MO
*St. Joseph, MO
*Las Cruces, NM
*Raleigh, NC
*Devils Lake, ND
*Dayton, OH
*Ada, OK
*Klamath Falls, OR
*Salem, OR
*Pittsburgh, PA
*Scranton, PA
*Allen, SD
*Cookeville, TN
*Galveston, TX
*Marshall, TX
*Wofforth, TX
*Logan, UT

Burlington, VT
*Seattle, WA
*Spokane, WA
*Oshkosh, WI
*Mayaguez, PR

CHANNEL NO. 23 (524-530 MHz)

*Ajo, AZ
*Safford, AZ
*Arcata, CA
*Bakersfield, CA
*Modesto, CA
*Salida, CO
*Miami, FL
*Pensacola, FL
*Ashburn, GA
*Oatton, GA
*Decatur, IL
*Freeport, IL
*Marion, IN
*Ames, IA
*Elizabethtown, KY
*De Ridder, LA
*Waterville, ME
*East Lansing, MI
*Petoskey, MI
*Minneapolis-St. Paul, MN
*Greenwood, MS
*Cape Girardeau, MO
*Columbia, MO
*Missoula, MT
*Beatrice, NE
*Camden, NJ
*Albuquerque, NM
*Albany-Schenectady, NY
*Buffalo, NY
*Morgantown, NC
*Jamestown, ND
*Akron, OH
*Tulsa, OK
*Coos Bay, OR
*Altoona, PA
*Conway, SC
*Sioux Falls, SD
*Brownsville, TX
*Richardson, TX
*San Antonio, TX
*Richmond, VA
*Yakima, WA
*Charleston, WV
*Charlotte Amalie, VI

CHANNEL NO. 24 (530-536 MHz)

Fort Smith, AR
*Chico, CA
*Fresno, CA
*San Bernardino, CA
*Steamboat Springs, CO
*Trinidad, CO
*Hartford, CT
*Orlando, FL
*Tallahassee, FL
*Macon, GA
*Moline, IL
*Lafayette, IN
*Mason City, IA
*Wichita, KS
*Bowling Green, KY
*Lafayette, LA
*Shreveport, LA
*Baltimore, MD
*Ironwood, MI
*West Branch, MI
*Alexandria, MN
*Meridian, MS
*St. Louis, MO
*Butte, MT
*Falls City, NE
*Syracuse, NY
*Minot, ND

*Hillsboro, OH
*Toledo, OH
*Portland, OR
*Erie, PA
*Charleston, SC
*Athens, TN
*Memphis, TN
*Austin, TX
*Del Rio, TX
*Odessa, TX
*Wichita Falls, TX
*Ogden, UT
*Danville, VA
*Anacortes, WA
*Pullman, WA
*Morgantown, WV
*Milwaukee, WI
*San Juan, PR

CHANNEL NO. 25 (536-542 MHz)

*Huntsville, AL
*Pine Bluff, AR
*Ridgecrest, CA
*Watsonville, CA
*Longmont, CO
*Orange Park, FL
*Tequesta, FL
*Dawson, GA
*Pocatello, ID
*Peoria, IL
*Evansville, IN
*Mount Ayr, IA
*Emporia, KS
*Ashland, KY
*Alexandria, LA
*Houlton, ME
*Hagerstown, MD
*Boston, MA
*Saginaw, MI
*St. Cloud, MN
*Biloxi, MS
*Jefferson City, MO
*Fallon, NV
*Carlsbad, NM
*New York, NY
*Greenville, NC
*Greenland, OH
*Oklahoma City, OK
*Columbia, SC
*Victoria, TX
*Waco, TX
*Onancock, VA
*Richland, WA
*La Crosse, WI

CHANNEL NO. 26 (542-548 MHz)

Florence, AL
*Montgomery, AL
*Hot Springs, AR
*Brawley, CA
*San Francisco, CA
*Tulare, CA
*Pueblo, CO
*New London, CT
*Washington, DC
*Daytona Beach, FL
*Naples, FL
*Augusta, GA
*Hilo, HI
*Honolulu, HI
*Coeur d'Alene, ID
*Chicago, IL
*Terre Haute, IN
*Burlington, IA
*Fort Scott, KS
*New Orleans, LA
*Portland, ME
*Bemidji, MN
*Mankato, MN
*Joplin, MO

*Poplar Bluff, MO
Great Falls, MT
*Omaha, NE
Jamestown, NY
Wilmington, NC
*Winston-Salem, NC
Bismarck, ND
Springfield, OH
*Enid, OK
Medford, OR
Knoxville, TN
*Abilene, TX
El Paso, TX
Houston, TX
*Sherman, TX
Uvalde, TX
*Salt Lake City, UT
Rochester, WA
Green Bay, WI
*Ponce, PR

CHANNEL NO. 27
(548-554 MHz)

*Tucson, AZ
*Coalinga, CA
Orlando, FL
*Sebring, FL
Tallahassee, FL
*Draketown, GA
*Lihue, HI
*Wailuku, HI
Marion, IL
*Quincy, IL
Urbana, IL
*Sioux City, IA
Topeka, KS
Lexington, KY
*Baton Rouge, LA
Worcester, MA
*Cadillac, MI
Duluth, MN
Columbus, MS
Springfield, MO
Reno, NV
Roswell, NM
*Canton, NC
Grand Forks, ND
*Bowling Green, OH
Youngstown, OH
*Altus, OK
Harrisburg, PA
*Sumter, SC
Dallas, TX
Laredo, TX
Norfolk-Portsmouth-Newport News-
Hampton, VA
Roanoke, VA
Wenatchee, WA
Madison, WI
Cheyenne, WY
Christiansted, VI

CHANNEL NO. 28
(554-560 MHz)

*Douglas, AZ
*Russellville, AR
*Los Angeles, CA
Oroville, CA
Panama City, FL
Tampa, FL
Albany, GA
*Columbus, GA
Savannah, GA
*Preston, ID
Elkhart, IN
Cedar Rapids, IA
*Sedan, KS
*Natchitoches, LA
*Salisbury, MD
New Bedford, MA
*Flint, MI
*King City, MO

*Rolla, MO
Durham, NC
Columbus, OH
*Ardmore, OK
*Eugene, OR
*Johnstown, PA
Wilkes-Barre, PA
*Cookeville, TN
Corpus Christi, TX
Bryan, TX
Lubbock, TX
*Rutland, VT
*Bristol, VA
Spokane, WA
*Tacoma, WA
*Colfax, WI
Sheboygan, WI

CHANNEL NO. 29
(560-566 MHz)

Selma, AL
Fayetteville, AR
Bakersfield, CA
Eureka, CA
Sacramento, CA
*Ocala, FL
West Palm Beach, FL
*Cochran, GA
Kokomo, IN
*Dubuque, IA
Paducah, KY
*Somerset, KY
Lake Charles, LA
Traverse City, MI
Minneapolis-St. Paul, MN
*Jackson, MS
*Kalspell, MT
*Hastings, NE
Hobbs, NM
*Albany-Schenectady, NY
Buffalo, NY
Wilmington, NC
Philadelphia, PA
State College, PA
*Greenville, SC
*Fayetteville, TN
Decatur, TX
San Antonio, TX
Charlottesville, VA
Yakima, WA
Charleston, WV

CHANNEL NO. 30
(566-572 MHz)

*El Dorado, AR
Fresno, CA
Paradise, CA
San Bernardino, CA
New Britain, CT
*Fort Myers, FL
Jacksonville, FL
*Atlanta, GA
*Bloomington, IN
Carroll, IA
Davenport, IA
*Chanute, KS
*Marshall, MN
*Thief River Falls, MN
Meridian, MS
St. Louis, MO
*Corning, NY
Wilson, NC
Portsmouth, OH
*Toledo, OH
Shawnee, OK
Grants Pass, OR
*Portland, OR
Rock Hill, SC
Memphis, TN
Nashville, TN
Odessa, TX
Ogden, UT

*Keyser, WV
Milwaukee, WI
San Juan, PR

CHANNEL NO. 31
(572-578 MHz)

Huntsville, AL
*Mobile, AL
*Harrison, AR
Sacramento, CA
Twentynine Palms, CA
Denver, CO
Albany, GA
Pocatello, ID
Peoria, IL
*Centerville, IA
Owensboro, KY
Alexandria, LA
*Hagerstown, MD
Ann Arbor, MI
*Cleveland, MS
Hanover, NH
New York, NY
Rochester, NY
*Lumberton, NC
*Newark, OH
Elk City, OK
Klamath Falls, OR
*Fort Worth, TX
Victoria, TX
*Farmville, VA
*Richland, WA
*Williamson, WV
*La Crosse, WI

CHANNEL NO. 32
(578-584 MHz)

Montgomery, AL
*San Francisco, CA
Pueblo, CO
*Washington, DC
Lakeland, FL
Toccoa, GA
*Hilo, HI
Honolulu, HI
Chicago, IL
*Council Bluffs, IA
*Waterloo, IA
*Pratt, KS
Louisville, KY
*New Orleans, LA
Greenfield, MA
*Sault Ste. Marie, MI
St. James, MN
*Yazoo City, MS
Kansas City, MO
*Great Falls, MT
*Albuquerque, NM
*High Point, NC
Xenia, OH
*McAlester, OK
Salem, OR
*Jackson, TN
Abilene, TX
*Nacogdoches, TX
Provo, UT
Appleton, WI
*Aguadilla, PR

CHANNEL NO. 33
(584-590 MHz)

Tuscaloosa, AL
Anchorage, AK
Phoenix, AZ
San Luis Obispo, CA
Durango, CO
Miami, FL
Pensacola, FL
*Valdosta, GA

*Wailuku, HI
*Idaho Falls, ID
*De Kalb, IL
Fort Wayne, IN
*Ottumwa, IA
Wichita, KS
Baton Rouge, LA
Shreveport, LA
Cadillac, MI
*Crookston, MN
Springfield, MO
Las Vegas, NV
*Pawnee City, NV
*Roswell, NM
Utica, NY
*Asheville, NC
Youngstown, OH
*Harrisburg, PA
*Florence, SC
McMinville, TN
Dallas, TX
*Burlington, VT
Norfolk-Portsmouth-Newport News-
Hampton, VA
Bellevue, WA
*Huntington, WV
Wausau, WI
Cheyenne, WY

CHANNEL NO. 34
(590-596 MHz)

Ozark, AL
Lake Havasu City, AZ
El Dorado, AR
Los Angeles, CA
*Dover, DE
Fort Pierce, FL
Athens, GA
Baxley, GA
*South Bend, IN
*Ames, IA
Salina, KS
Campbellsville, KY
*New Bedford, MA
Magee, MS
*Senatobia, MS
Binghamton, NY
*Lake Placid, NY
*Raleigh, NC
*Columbus, OH
Oklahoma City, OK
Eugene, OR
*Beaumont, TX
Lubbock, TX
*Texarkana, TX
*Waco, TX
*Bellingham, WA
Spokane, WA
Fond du Lac, WI
Fajardo, PR
San Sebastian, PR

CHANNEL NO. 35
(596-602 MHz)

*Barstow, CA
Salinas-Monterey, CA
Fort Walton Beach, FL
Miami, FL
Orlando, FL
*Lafayette, GA
Warner Robbins, GA
Twin Falls, ID
La Salle, IL
*Hazard, KY
*Madisonville, KY
Lewiston, ME
*North Adams, MA
*Bad Axe, MI
*Grand Rapids, MI
*International Falls, MN
*Winona, MN
Tupelo, MS
Vicksburg, MS

UHF Allocations

*Bowling Green, MO
Joplin, MT
Jacksonville, NC
Lima, OH
*Claremore, OK
Erie, PA
*Philadelphia, PA
*Columbia, SC
Kerrville, TX
Marshall, TX
Richmond, VA
Yakima, WA

CHANNEL NO. 36 (602-608 MHz)

*Florence, AL
*Little Rock, AR
Palm Springs, CA
San Jose, CA
Cape Coral, FL
*Madison, FL
Atlanta, GA
*Davenport, IA
*Red Oak, IA
Hutchinson, KS
Lexington, KY
New Iberia, LA
*Oakland, MD
*Jefferson City, MO
*Atlantic City, NJ
Elmira, NY
Charlotte, NC
*Roanoke Rapids, NC
Toledo, OH
*Lawton, OK
Roseburg, OR
*Providence, RI
Charleston, SC
Sioux Falls, SD
Austin, TX
*Odessa, TX
Paris, TX
*Milwaukee, WI
*Park Falls, WI
Bayamon, PR

CHANNEL NO. 37 (608-614 MHz)

Note: This channel reserved for radio-astronomy use.

CHANNEL NO. 38 (614-620 MHz)

Pine Bluff, AR
San Francisco, CA
*Santa Barbara, CA
Seaford, DE
St. Petersburg, FL
Columbus, GA
*Hilo, HI
*Honolulu, HI
Chicago, IL
Terre Haute, IN
*Spirit Lake, IA
Lawrence, KS
*Morehead, KY
Murray, KY
New Orleans, LA
Boston, MA
Mount Clemens, MI
Walker, MN
Greenville, NC
Scranton, PA
*Greenwood, SC
Corpus Christi, TX
*El Paso, TX
*Tyler, TX
Roanoke, VA
*Green Bay, WI

CHANNEL NO. 39 (620-626 MHz)

*Dothan, AL
*Tuscaloosa, AL
*Phoenix, AZ
*Bakersfield, CA
San Diego, CA
Crystal River, FL
Miami, FL
Rockford, IL
*Fort Wayne, IN
Newton, IA
*Parsons, KS
Monroe, LA
*Kittery, ME
*Cape Girardeau, MO
Paradise, NV
*Amsterdam, NY
*Wilmington, NC
*Allentown, PA
Greenville, TN
Murfreesboro, TN
Dallas, TX
Houston, TX
*Laredo, TX
Morton, WA
Parkersburg, WV
Marshfield, WI

CHANNEL NO. 40 (626-632 MHz)

Anniston, AL
Tucson, AZ
Fort Smith, AR
Sacramento, CA
Santa Ana, CA
Sarasota, FL
Tallahassee, FL
Indianapolis, IN
Dubuque, IA
Bowling Green, KY
Springfield, MA
Jackson, MS
*St. Louis, MO
*Berlin, NH
Wildwood, NJ
Binghamton, NY
Fayetteville, NC
Toledo, OH
Duncan, OK
Portland, OR
Greensburg, PA
Anderson, SC
Rio Grande City, TX
Bluefield, VA
Superior, WI
*Fajardo, PR

CHANNEL NO. 41 (632-638 MHz)

*Demopolis, AL
Yosemite Valley, CA
*Denver, CO
*Lake City, FL
*Flintstone, GA
Macon, GA
*Lansing, IA
Louisville, KY
Alexandria, LA
Bad Axe, MI
Battle Creek, MI
St. Cloud, MN
Kansas City, MO
Paterson, NJ
Albuquerque, NM
Tulsa, OK
Coos Bay, OR
*Georgetown, SC
*Johnson City, TN

Union City, TN
San Antonio, TX
*Windsor, VT
*Charlottesville, VA
*Wheeling, WV

CHANNEL NO. 42 (638-644 MHz)

Birmingham, AL
*Mobile, AL
Little Rock, AR
Concord, CA
Palm Springs, CA
*Palatka, FL
*West Palm Beach, FL
Bloomington, IN
*Wichita, KS
*Natchez, MS
Alexandria, MN
Omaha, NE
*Oneonta, NY
*Charlotte, NC
*Portsmouth, OH
Paris, TX
*Nashville, TN
Austin, TX
Odessa, TX
*Front Royal, VA
Kennewick, WA
Sturgeon Bay, WI
Yauco, PR

CHANNEL NO. 43 (644-650 MHz)

*Louisville, AL
*Coolidge, AZ
El Dorado, AR
Mountain Home, AR
Fresno, CA
Bridgeport, CT
Melbourne, FL
Bloomington, IL
Richmond, IN
*Des Moines, IA
Topeka, KS
*Rumford, ME
Battle Creek, MI
Redwood Falls, MN
*Columbus, MS
Wiggins, MS
Syracuse, NY
Lorain, OH
Oklahoma City, OK
York, PA
Myrtle Beach, SC
Knoxville, TN
*Bay City, TX
Palestine, TX
*Blacksburg, VA
Virginia Beach, VA
Tomah, WI
Charlotte Amalie, VI

CHANNEL NO. 44 (650-656 MHz)

Gadsden, AL
Rancho Palos Verdes, CA
San Francisco, CA
Pensacola, FL
St. Petersburg, FL
Valdosta, GA
*Honolulu, HI
Chicago, IL
Evansville, IN
Salina, KS
Harlan, KY
Baton Rouge, LA
*Millinocket, ME
*Boston, MA

Winona, MN
Greenville, MS
*Cambridge, OH
Lima, OH
Okmulgee, OK
*Scranton, PA
*Aiken, SC
*Harlingen, TX
Waco, TX
Burlington, VT
Danville, VA
*Martinsburg, WV
Green Bay, WI
Aguaquilla, PR

CHANNEL NO. 45 (656-662 MHz)

Montgomery, AL
Bakersfield, CA
Phoenix, AZ
*Leesburg, FL
Miami, FL
Shreveport, LA
Baltimore, MD
Minneapolis-St. Paul, MN
*Columbia, MS
Houston, MS
Sikeston, MO
Lincoln, NE
Albany-Schenectady, NY
Winston-Salem, NC
*Alliance, OH
Dayton, OH
Grove, OK
Lawton, OK
*Chattanooga, TN
Rosenberg, TX
Seattle, WA
Richland Center, WI

CHANNEL NO. 46 (662-668 MHz)

Green Valley, AZ
*Gosnell, AR
*Chico, CA
Riverside, CA
Salinas-Monterey, CA
Naples, FL
Panama City Beach, FL
Atlanta, GA
East St. Louis, IL
Paris, IL
South Bend, IN
*Lexington, KY
*Fort Kent, ME
Norwell, MA
Port Huron, MI
*Binghamton, NY
*Jamestown, NY
Belmont, NC
Norman, OK
Temple, TX
*West Point, VA
Clarksburg, WV
*Kieler, WI
Guayama, PR

CHANNEL NO. 47 (668-674 MHz)

Fresno, CA
Jacksonville, FL
*Macon, GA
*Peoria, IL
Salisbury, MD
*New Bedford, MA
Lansing, MI
Rochester, MN
*Hattiesburg, MS
New Brunswick, NJ

Rocky Mount, NC
 *Mansfield, OH
 Tulsa, OK
 Altoona, PA
 Columbia, SC
 Greenville, TX
 *Norton, VA
 *Yakima, WA
 Madison, WI

CHANNEL NO. 48
 (674-680 MHz)

Huntsville, AL
 Jonesboro, AR
 San Jose, CA
 *Columbus, GA
 Cedar Rapids, IA
 *Columbus, KS
 Owensboro, KY
 *Worcester, MA
 Natchez, MS
 *Omaha, NE
 Burlington, NJ
 Las Cruces, NM
 Corning, NY
 Greensboro, NC
 *Cincinnati, OH
 *Hugo, OK
 Greenwood, SC
 Galveston, TX
 McAllen, TX
 *Keyser, WV
 Chippewa, WI
 Ponce, PR

CHANNEL NO. 49
 (680-686 MHz)

El Dorado, AR
 *Visalia, CA
 *Bridgeport, CT
 Tice, FL
 Bainbridge, GA
 *Carrollton, GA
 Springfield, IL
 Muncie, IN
 *Estherville, IA
 Topeka, KS
 Paducah, KY
 New Orleans, LA
 Saginaw, MI
 *Littleton, NH
 Buffalo, NY
 *Akron, OH
 York, PA
 Spartanburg, SC
 Conroe, TX
 Irving, TX
 Norfolk-Portsmouth-Newport News-
 Hampton, VA
 Vancouver, WA
 *Charleston, WV
 *Bloomington, WI
 Racine, WI

CHANNEL NO. 50
 (686-692 MHz)

Opelika, AL
 *Santa Ana, CA
 Santa Rosa, CA
 Denver, CO
 Washington, DC
 Tampa, FL
 *Young Harris, GA
 Gary, IN
 Hampton, IA
 Ashland, KY
 Detroit, MI
 Kansas City, MO
 Manchester, NH

*Little Falls, NJ
 Albuquerque, NM
 Watertown, NY
 Cullowhee, NC
 Raleigh, NC
 Hendersonville, TN
 Memphis, TN
 Bryan-College Station, TX
 *Oshkosh, WI
 *Weirton, WV
 Aguada, PR

CHANNEL NO. 51
 (692-698 MHz)

Tolleson, AZ
 Rogers, AR
 Merced, CA
 San Diego, CA
 Ventura, CA
 Fort Lauderdale, FL
 Marianna, FL
 Ocala, FL
 *Flintstone, GA
 *Young Harris, GA
 *Charleston, IL
 Hopkinsville, KY
 Pikeville, KY
 Portland, ME
 Pittsfield, MA
 Jackson, MS
 Lincoln, NE
 Batavia, NY
 Newark, OH
 Reading, PA
 Katy, TX
 Longview, TX
 *Staunton, VA
 Bellevue, WA
 *Highland, WI

CHANNEL NO. 52
 (698-704 MHz)

Tusculum, AL
 Corona, CA
 *Sacramento, CA
 Cocoa, FL
 Albany, GA
 *Carnesville, GA
 Carroll, IA
 *Owenton, KY
 Cumberland, MD
 *Kalamazoo, MI
 *Keene, NH
 *Trenton, NJ
 Ithaca, NY
 Sandusky, OH
 Oklahoma City, OK
 Blanco, TX
 Fort Worth, TX
 *Courtland, VA
 *Marion, VA
 Mayville, WI
 Carolina, PR

CHANNEL NO. 53
 (704-710 MHz)

Fresno, CA
 Castle Rock, CO
 *Norwich, CT
 Fort Walton Beach, FL
 High Springs, FL
 Pontiac, IL
 *Bowling Green, KY
 Lansing, MI
 Atlantic City, NJ
 *Rockingham, NC
 Chillicothe, OH
 Tulsa, OK
 Pittsburgh, PA

Williamsport, PA
 Cleveland, TN
 *Fredericksburg, VA

CHANNEL NO. 54
 (710-716 MHz)

Huntsville-Decatur, AL
 Avalon, CA
 *San Jose, CA
 Augusta, GA
 Columbus, GA
 *Kankakee, IL
 *Covington, KY
 Slidell, LA
 Baltimore, MD
 Muskegon, MI
 Omaha, NE
 Poughkeepsie, NY
 *Erie, PA
 Jellico, TN
 Austin, TX
 Longview, TX
 *Lynchburg, VA
 Arecibo, PR

CHANNEL NO. 55
 (716-722 MHz)

Gulf Shores, AL
 *Santa Barbara, CA
 Leesburg, FL
 Cordale, GA
 Springfield, IL
 Fort Wayne, IN
 Poplar Bluff, MO
 Amsterdam, NY
 Riverhead, NY
 Akron, OH
 Hillsboro, OH
 *State College, PA
 *Rock Hill, SC
 *Crossville, TN
 Conroe, TX
 Lake Dallas, TX
 *Norfolk-Portsmouth- Newport News-
 Hampton, VA
 Kenosha, WI

CHANNEL NO. 56
 (722-728 MHz)

Arab, AL
 Anaheim, CA
 *Salinas-Monterey, CA
 Melbourne, FL
 *Panama City, FL
 *Gary, IN
 Danville, KY
 *Waldorf, MD
 Boston, MA
 *Detroit, MI
 Wiggins, MS
 Syracuse, NY
 *Franklin, NC
 *Columbus, OH
 Hazleton, PA
 Lowry, SD
 Jacksonville, TX
 *Danville, VA
 *Fairfax, VA
 *Tacoma, WA

CHANNEL NO. 57
 (728-734 MHz)

Ventura, CA
 Live Oak, FL
 *Atlanta, GA
 Hazard, KY

Madisonville, KY
 *Springfield, MA
 Bad Axe, MI
 *Plattsburgh, NY
 *Lima, OH
 *Altoona, PA
 Philadelphia, PA
 Columbia, SC
 Baytown, TX
 *Richmond, VA
 *Parkersburg, WV
 Janesville, WI

CHANNEL NO. 58
 (734-740 MHz)

Sierra Vista, AZ
 *Los Angeles, CA
 Stockton, CA
 Bunnell, FL
 Fort Walton Beach, FL
 Perry, GA
 Salem, IN
 *Burlington, IA
 Vineyard Haven, MA
 *Ann Arbor, MI
 Asbury Park, NJ
 *New Brunswick, NJ
 *Glens Falls, NY
 *Concord, NC
 *Youngstown, OH
 Nashville, TN
 Dallas, TX
 Milwaukee, WI
 *Caguas, PR

CHANNEL NO. 59
 (740-746 MHz)

Big Bear Lake, CA
 Fresno, CA
 Denver, CO
 New Haven, CT
 *Jacksonville, FL
 Stuart, FL
 Peoria, IL
 Indianapolis, IN
 Bowling Green, KY
 Vineland, NJ
 *Utica, NY
 *Andrews, NC
 Waynesville, NC
 Lebanon, PA
 Lewisburg, WV

CHANNEL NO. 60
 (746-752 MHz)

Dothan, AL
 Gadsden, AL
 *San Mateo, CA
 Sebring, FL
 *Elberton, GA
 Aurora, IL
 *Madison, IN
 Manchester, NH
 Bethlehem, PA
 Livingston, TN
 Harlingen, TX
 San Antonio, TX
 Tyler, TX
 Roanoke, VA
 Martinsburg, WV
 Arecibo, PR

CHANNEL NO. 61
 (752-758 MHz)

Mobile, AL
 Phoenix, AZ

UHF Allocations

Porterville, CA
Hartford, CT
Wilmington, DE
Gainesville, FL
West Palm Beach, FL

*Muncie, IN
Ashland, KY
Owensboro, KY
Bay City, MI
*Rochester, NY
Saranac Lake, NY
Greensboro, NC
Cleveland, OH
Chattanooga, TN
Houston, TX

CHANNEL NO. 62 (758-764 MHz)

*Birmingham, AL
Riverside, CA
*Santa Rosa, CA
Venice, FL
Hammond, IN
Lexington, KY
Hammond, LA
*Frederick, MD
Presque Isle, ME
Middleton, MA
Detroit, MI
Kansas City, MO
Atlantic City, NJ
Arcade, NY
Kingston, NY
Asheville, NC
Fayetteville, NC
*Steubenville, OH
Oklahoma City, OK
*Lowry, SD
Killeen, TX
*Seattle, WA
*San Juan, PR

CHANNEL NO. 63 (764-770 MHz)

*Montgomery, AL
Oxnard, CA
*Boca Raton, FL
Palatka, FL
Monroe, GA
*Streator, IL
Angola, IN
Bloomington, IN
Des Moines, IA
Newton, NJ
Athens, OH
Tulsa, OK
Sumter, SC
*Bluefield, VA
Richmond, VA

CHANNEL NO. 64 (770-776 MHz)

Barstow, CA
Stockton, CA

*Seaford, DE
Destin, FL
Inverness, FL
Macon, GA
Kalamazoo, MI
Kannapolis, NC
Cincinnati, OH
Scranton, PA
Providence, RI
Tullahoma, TN
Mineola, TX
Charlottesville, VA
Bellingham, WA
Vega Baja, PR

CHANNEL NO. 65 (776-782 MHz)

Bakersfield, CA
San Jose, CA
*New Haven, CT
Orlando, FL
*Cedartown, GA
*Freeport, IL
*Springfield, IL
Beattyville, KY
Cumberland, MD
Vineland, NJ
*Ithaca, NY
Defiance, OH
El Paso, TX
Ashland, VA
Blacksburg, VA

CHANNEL NO. 66 (782-788 MHz)

Opelika, AL
Vallejo-Fairfield, CA
Bradenton, FL
Panama City, FL
Elgin, IL
Joliet, IL
Worcester, MA
Flint, MI
*West Milford, NJ
Forest City, NC
*Springfield, OH
Erie, PA
Lebanon, TN
Manassas, VA
Fairmont, WV

CHANNEL NO. 67 (788-794 MHz)

Troy, AL
Salinas-Monterey, CA
Lake Worth, FL
*Lihue, HI
Galesburg, IL
Anderson, IN
Morehead, KY
*Baltimore, MD
Ilion, NY
Patchogue, NY
Springville, NY

*Bryson City, NC
High Point, NC
Canton, OH
Alvin, TX
Olympia, WA

CHANNEL NO. 68 (794-800 MHz)

Birmingham, AL
*Los Angeles, CA
Novato, CA
*Cocoa, FL
*Toccoa, GA
Danville, IL
*Louisville, KY
Hagerstown, MD
Boston, MA
*Kansas City, MO
Newark, NJ
Syracuse, NY
Mansfield, OH
Lowry, SD
Arlington, TX
Grundy, VA
Fond du Lac, WI
Humacao, PR

CHANNEL NO. 69 (800-806 MHz)

San Diego, CA
Hollywood, FL
Atlanta, GA
*Indianapolis, IN
Des Moines, IA
Paintsville, KY
*East Lansing, MI
Block Island, RI
Allentown, PA
Fredericksburg, VA

CHANNEL NO. 70 (806-812 MHz)

*Bowling Green, OH

CHANNEL NO. 71 (812-818 MHz)

None.

CHANNEL NO. 72 (818-824 MHz)

None.

CHANNEL NO. 73 (824-830 MHz)

None.

CHANNEL NO. 74 (830-836 MHz)

None.

CHANNEL NO. 75 (836-842 MHz)

None.

CHANNEL NO. 76 (842-848 MHz)

*San Juan, PR

CHANNEL NO. 77 (848-854 MHz)

None.

CHANNEL NO. 78 (854-860 MHz)

*Utua, PR

CHANNEL NO. 79 (860-866 MHz)

None.

CHANNEL NO. 80 (866-872 MHz)

None.

CHANNEL NO. 81 (872-878 MHz)

None.

CHANNEL NO. 82 (878-884 MHz)

None.

CHANNEL NO. 83 (884-890 MHz)

None.

Assignments Affecting Borders

Channel Allocations for Canada and Mexico

Allocations within 250 miles of Canada and Mexican borders are as agreed upon by U.S. and respective countries through exchange of diplomatic notes. Mexico reports VHF within 250 miles, UHF within 200 miles. Plus (+) and Minus (-) symbols designate offset carrier positions of channels. (L) indicates limited allocation under "Working Arrangement" of Canadian-U.S.A. Television Agreement of 1952 as modified.

CANADA

ALBERTA		
	VHF	UHF
Ashmont	12-(L)	53+
Athabaska	8-(L)	24+ 48
Banff	—	34
Barrhead	—	31+
Battle River	10-(L)	—
Blairmore	—	15 31
Bonnyville	6(L) 9-	41
Brooks	—	30- 47+
Burmis	3(L) 5-(L)	20 47
Calgary	2+ 4 9+ 13-(L)	16 32 38 49 54
Camrose	—	47
Cardston	—	22+
Chateh	5	14
Claresholm	—	36
Cold Lake-Grand Center	—	25 49
Coronation	10	41
Coutts/Milk River	4-(L)	24+
Drayton Valley	—	24
Drumheller	12(L)	19 24 53
Edmonton	3 5+ 11- 13+	17 23 28+ 39 45 51
Edson	—	41-
Entrance—See Hinton	—	—
Etzikom	12+(L)	31
Fairview	—	17+ 34
Falher	6-	—
Forestburg	—	27- 52
Fort MacLeod	—	19+ 25
Fort McMurray	9(L) 12	16 22+ 45
Fort Saskatchewan	—	33
Fort Vermilion	11	—
Grande Prairie	10- 13	19 30 35
Grouard Mission	—	18
Hanna	—	25+
High Level	8+	15+
High Prairie	2-	16 49+
High River	—	44
Hinton-Entrance	3+(L) 8(L)	49
Innisfail	—	42+
Jasper	—	26
Jean D'Or Prairie	13	14+
Lac La Biche	2+(L) 10+(L)	16+
Lacombe	—	44-
Lavoy	—	19+
Leduc	—	57
Lethbridge	7 10-(L) 13+	17 23+ 28 50
Lloydminster	2 4	24 30 42 48 54
Lougheed	7-(L)	16-
Manning	12-	15-
Medicine Hat	6- 8	21- 34+ 51
Olds	—	30+
Oyen	2-(L)	23-
Peace River	3- 7 9(L)	14 48
Pincher Creek	—	42
Pivot	4+(L)	—
Piawmondon	—	22
Ponoka	—	46
Provost	—	18 35
Raymond	—	20-
Red Deer	6+ 8+	20 26 31-
Rocky Mountain House	—	19-
Rosemary	11(L)	—
St. Paul	—	21+
Slave Lake	4+ 11(L)	20 41
Stettler	—	34-
Taber	—	15-
Valleyview	—	17- 34+
Vegreville	—	38+
Vermilion	—	26 32

ALBERTA (continued)

	VHF	UHF
Vulcan	—	27
Wainwright	—	31+
Westlock-Barrhead	—	53
Wetaskiwin	—	41+
Whitecourt	9(L) 12+	32

BRITISH COLUMBIA

	VHF	UHF
Armstrong	—	26-
Ashcroft	—	49+
Bonnington	13+(L)	—
Burns Lake	4+	—
Campbell River	7- 13	14- 51
Canal Flats	12(L)	—
Cassiar	7	—
Castlegar	—	41
Chetwynd	7(L)	—
Chilliwack	3(L)	14+ 30 36 47+
Clinton	9+(L)	—
Comox	—	20+ 54+
Courtenay	9-(L) 11	49
Cranbrook	3+(L) 5+(L) 10 13(L)	24 43 59+
Crawford Bay	5(L)	—
Creston	3(L)	44+
Dawson Creek	5	15 20 33
Duncan	—	54
Enderby	—	16 36 47 53 72
Fernie	8(L)	21+ 51+
Fort Fraser	6	—
Fort Nelson	8	14+
Fort St. James	—	16
Fort St. John	2+(L) 9+(L) 11	14+
Golden	13(L)	41+
Grand Forks	—	36-
Hazelton	9(L)	—
Hope	—	38
Houston	2+(L) 8(L)	23
Kamloops	4+ 6+(L)	22- 44 50+
Kelowna	2 5-(L)	21 45 51 69+
Kimberley	—	27
Kinnaird	—	19
Kitimat	—	14 19
Lake Cowichan	—	48
Lillooet	—	23+
Merritt	—	41-
Nanaimo	—	50 60 69
Natal	11(L)	—
Nelson	3+(L) 9(L)	50-
New Denver	—	17
Oliver	3+(L) 8(L)	43+
100 Mile House	3 5-	—
Ootsa Lake	5(L) 10	—
Osoyoos	—	49-
Parksville	—	44-
Peachland	—	29-
Pemberton	4-(L)	—
Penticton	10(L) 13	17 23
Port Alberni	3+(L)	36+ 41
Port Hardy	6 8	15
Powell River	—	22 33 43-
Prince George	2 4(L) 12	14 19 24
Prince Rupert	6+ 7	15 20
Princeton	—	35+
Quesnel	—	22+
Radium	—	28 52+ 77
Revelstoke	—	43-
Rossland	—	52

Channel Allocations for Canada & Mexico

BRITISH COLUMBIA (continued)

	VHF	UHF
Salmon Arm	9-(L)	34+
Saltspring Island	—	21-
Smithers	5+ 13	15+
Sparwood	—	33
Spillimacheen	—	69
Squamish	—	55
Summerland	—	48+
Terrace	3 11	22 27
Trail	8+(L) 11	14
Valemount	13+(L)	—
Vancouver	2+ 8+ 10+	15(L) 23 32 42 52 58 63(L) 68(L)
Vanderhoof	—	18
Vernon	7- 12(L)	24- 42+
Victoria	6	29 40 46 66
Warfield	—	30
Whistler	13+(L)	—
Williams Lake	—	15
Wilson Creek	—	23
Woss Camp	12	—

MANITOBA

	VHF	UHF
Alonsa	—	14 24+ 34 46
Altona	—	34+
Beausejour	—	23+
Birch River-Harte Mtn.	4-(L) 10-(L)	17 45+
Boissevain	—	29+
Brandon	4+ 5+(L)	21+ 27 43
Carberry	—	49+
Carman	—	31
Churchill	4 8	14 19
Oauphin-Baldy Mtn.	6-(L) 8 12-(L)	15+ 18+ 26
Oawson Bay	—	14+ 25+ 41+ 47
Fairford	7-(L)	40-
Fisher Branch	8-(L) 10+(L)	32 43-
Flin Flon	3- 10+(L) 13-(L)	28 34
Foxwarren	9(L) 11	28+ 33 50
Gimli	—	19
God's Lake Narrows	—	54
Grand Rapids	—	15
Island Lake	5+ 7(L) 11+	53
Jackhead	5(L)	23
Killarney	—	19+
Lac du Bonnet	4(L) 5-(L)	15+ 21 25- 39
Leaf Rapids	3(L) 6-(L) 11 13(L)	41
Little Grand Rapids	9-(L)	—
Lynn Lake	—	15
Mafeking	2(L)	19+
Manitogagan	—	22
Matheson Island	—	18 29+ 41 47
McCreary	11(L)	—
McCusker Lake	2 6(L) 10 12	—
Melita	9+(L)	48+
Minnedosa	2-(L)	17+
Morden-Winkler	—	50
Neepawa	—	39+
Oak Lake	—	32
Oxford House	8	52
Pembina Valley	—	18 28- 41- 47+
Pine Falls	11-(L)	—
Piney	—	29
Portage la Prairie	13+	40 53+
Roblin	—	48-
Russell	—	22
Ste. Rose du Lac	3+(L)	38
Selkirk	—	17
Sherridon	—	14- 42 48
Snow Lake	—	41+
Steinbach	—	45
Swan River	—	29-
The Pas	4(L) 6 +7(L) 12+(L)	27+
Thompson	4+ 5 7+ 9+	14
Vassar	—	24+ 41+ 47- 53
Virden	—	35
Waasagamach	9(L)	47+
West Hawk	—	22- 28 40+ 46
Winnipeg	3- 6- 7+ 9+ 13	25+ 36 42 48 54 65

NEW BRUNSWICK

	VHF	UHF
Allardville	3(L)	51+
Bathurst	—	28+ 50-
Bon Accord	6-	43
Buctouche	—	49-
Campbellton	4-(L) 7-(L) 9-(L) 12	23- 35
Caraquet	—	20+ 54
Chatham	6(L)	40
Chipman	—	24
Oalhouse	—	55+
Dorchester	—	50+
Edmundston	4-(L) 13+(L)	26 36
Fredericton	5-(L) 11	19 41+ 47- 53 59+
Grand Falls	—	49
McAdam	—	28- 51-
Milltown	—	32+
Moncton	2 7 11	16+ 27 33- 39 44+
Newcastle	—	34-
Oromocto	—	31-
Perth	—	30+
Richibucto	—	55-
Sackville	—	66
St. Andrews	—	26+
Saint John	4+ 9+ 12	17 23 29 35+ 69+
St. Leonard	—	18
St. Quentin	—	52+
St. Stephen	—	20+
Salisbury	—	21
Shediac	—	62
Shippegan	—	43-
Sussex	—	57
Tracadie	—	30-
Woodstock	3+(L)	50

NEWFOUNDLAND

	VHF	UHF
Argentia	3+	41
Baie Verte	3(L)	41
Bay Roberts	—	27
Bishops Falls	—	52+
Bonavista	10(L)	45
Bonne Bay	2	52
Botwood	—	34
Buchans	7(L)	45+
Burgeo	—	41
Carbonear-Harbour Grace	—	43
Carmanville	7+(L)	—
Churchill Falls	9+(L)	15 20
Clareville	7(L)	42
Conche	12(L)	45-
Corner Brook	5(L) 10-(L)	14 27- 43
Cow Head	8+(L)	42-
Oeër Lake	8-(L) 12+	48
Fox Harbour	7	14+
Gander	—	21 26+ 48+
Goose Bay	8	14 19
Grand Bank-Fortune	2+(L)	20 26 45-
Grand Falls	4(L) 11+	30+
Hampden	13(L)	—
Hawkes Bay	4+(L)	52-
Hermitage	4+(L)	49
Labrador City	11 13	14+ 19
Lamaline	—	18 42+
Lewisporte	—	50
Marystown	5+(L) 11(L)	17
Millertown	9-(L)	42-
Mt. St. Margaret	9+	49+
Musgrave Harbour	9(L)	49-
Placentia	12	28
Port au Port	13(L)	52+
Port aux Basques	3-	34
Portland Creek	13+(L)	34+
Port Rexton	13-	20-
Ramea	13(L)	—
Red Rocks	11-	45
Roddickton	11(L)	34-
Rose Blanche	9(L)	—
St. Albans	9(L)	33 38 44
St. Andrews	6+(L)	23
St. Anthony	2+(L) 6	42+ 48-
St. Georges	—	30

Channel Allocations for Canada & Mexico

NEWFOUNDLAND (continued)

	VHF	UHF
St. John's	2 4-(L) 6+ 8+	14 19 24 30 35
St. Lawrence	—	48-
St. Mary's	10-(L)	44+
St. Vincent's	7-(L)	34+
Springdale	13-(L)	20+
Stephenville	4-(L) 8(L)	24
Sunnyside	9+(L)	—
Trepassey	4(L)	—
Wabana	—	52-
Wesleyville	5(L)	41-

NORTHWEST TERRITORIES

	VHF	UHF
Baker Lake	9+	—
Cape Dorset	9	—
Eskimo Point	9	—
Fort McPherson	13	—
Fort Providence	13	—
Fort Simpson	9	—
Fort Smith	8-(L)	—
Frobisher Bay	8	—
Hay River	7	—
Igloolik	9	—
Inuvik	6	—
Norman Wells	9	—
Pangnirtung	9	—
Pine Point	4	—
Rae/Edzo	10	—
Rankin Inlet	9	—
Resolute	9	—
Yellowknife	8	14

NOVA SCOTIA

	VHF	UHF
Amherst	—	22 56
Annapolis Royal	—	49+
Antigonish	9	50
Aspen	5-(L)	—
Bridgetown	—	15
Bridgewater	9-(L)	36
Caledonia	2+(L) 6+	21+ 42+
Canning	10	—
Canso	—	51
Cheticamp	2- 10	36-
Digby	—	18+ 52- 58
Dingwall	12+(L)	—
Glace Bay-Waterford	—	16+ 38 55+
Halifax	3 5 13(L)	20- 26 32 38+ 43- 48+ 54
Inverness	6 8-(L)	41
Kentville	—	30
Liverpool	12	31+
Louisburg	—	46-
Lunenburg	—	60
Middleton	8-(L)	46
Mulgrave	7+(L) 12+(L)	40
New Glasgow	4-(L)	15- 34+ 47+
New Waterford	—	43+
North Sydney	—	21
Parrsboro	—	40-
Pictou	—	68
Port Hawkesbury	2+(L) 3+(L) 11+(L)	28+
Sheet Harbour	—	29+
Shelburne	7+(L)	28+
Springhill	—	61
Sydney	4 5- 13(L)	27+ 33 49+
Sydney Mines	—	60
Tatamagouche	—	58+
Truro	—	18 55
Windsor	—	51
Wolfville	—	20
Yarmouth	3-(L) 11-	40 45- 50-

ONTARIO

	VHF	UHF
Armstrong	10	—
Amprior	—	20

ONTARIO (continued)

	VHF	UHF
Atikokan	7-	23+
Bancroft	2+(L)	—
Barrie	3+	14 24- 33-(L) 46- 55+
Barry's Bay	—	19+ 39
Belleville-Deseronto	6-	15- 35- 53+ 64+ 69
Blind River	—	18
Brantford	—	34+(L)
Brockville	—	45+
Chapleau	7+(L) 13+(L)	33
Chatham	—	16- 48(L) 59(L)
Cloyne	—	55-(L)
Cobourg	—	66
Collingwood	—	42
Cornwall	8+(L)	31- 41+ 47 52- 63+
Deep River	3-(L)	52
Deseronto—See Belleville	—	—
Driftwood	—	22-
Dryden	4+(L) 69-(L)	24
Elliot Lake	3 7-(L) 12+	21+
Espanola	—	22-
Exeter	—	14+
Forest	—	34-
Fort Albany	8+	—
Fort Frances	5(L)	15 25
Gananoque	—	28-
Geraldton	7-(L) 13+	—
Goderich	—	33+
Gogama	—	23 29-
Golden Lake	—	41- 47-
Guelph	—	36+
Hamilton	11+(L)	65
Hanover	—	50
Hawkesburg	—	39- 48+
Hearst	4- 5+ 7(L)	—
Huntsville	8+(L) 11-(L) 13(L)	—
Kapuskasing	2+(L) 10 12	19+ 41+
Kearns—See Kirkland Lake	—	—
Kenora	2+ 8(L) 13+(L)	16 38+
Kingston	11-	19 32- 38(L) 48 58
Kirkland Lake-Kearns	2 11	—
Kitchener	13+	28(L) 39+ 61-(L)
Little Current	—	16-
London	10	18(L) 40 53(L) 69+
Manitoulin	—	16-
Manitouwadge	8+	15 20-
Marathon	11-	—
Mattawa	—	26 48
Maynooth	—	51+
McArthur's Mills	—	33- 42+
Midland	7(L)	—
Moosonee	9(L)	—
Niagara Falls	—	55(L)
Nipigon	—	16 26
North Bay	4-(L) 6(L) 10-	21 32+ 45+ 50+
Opasatika	—	30+
Orillia	—	43
Oshawa	—	16+
Ottawa-Hull	4+ 6(L) 9+ 13+(L)	14- 24 30+ 40 49 60+ 65
Owen Sound	4+(L) 12-(L)	—
Paris	6+	22
Parry Sound	—	31-
Pembroke	5+	17-
Penetanguishene	—	34- 51(L)
Peterborough	12+	18 (L) 27 44 54
Pickle Lake	9(L)	—
Prescott	—	27+
Red Lake	7(L) 10-	—
Renfrew	—	22
St. Catharines	—	60
St. Thomas	—	64-
Sarnia-Oil Springs	—	17+ 29+(L) 42-(L)
Sault Ste. Marie	2- 5(L)	51+(L) 63+(L) 88
Sioux Lookout	12+(L)	20 26- 38- 44 54+
Smiths Falls	—	36
Stevenson	—	22-(L)
Stratford	—	44+
Sturgeon Falls	7	29+
Sudbury	5 9+(L) 13-(L)	19 25- 30 35+ 41+ 47 52-
Temagami	—	15 44+
Thessalon	—	36
Thunder Bay	2 4- 9 12(L)	14- 25- 30- 41-
Timmins	3-(L) 6+ 7-(L) 9-	26+ 48+ 54-

Channel Allocations for Canada & Mexico

ONTARIO (continued)

	VHF	UHF
Tobermory	—	17- 26 43+
Toronto	5(L) 9	19- 25 30-(L) 41 47+ 52+ 57 63-(L) 68+
Trenton	—	26-
Uxbridge	—	22+
Vermillion	—	14 20+
Wawa	9+(L)	16 21- 27
Welland	—	20(L)
White River	12-(L)	—
Warton	2-	20-
Windsor	9-	22-(L) 32+ 54(L) 60-(L)
Wingham	8-	45
Woodstock	—	31

PRINCE EDWARD ISLAND

	VHF	UHF
Charlottetown	8+ 13+	25 31 42 52+
Elmira	11-(L)	—
St. Edward-St. Louis	4(L) 5+(L) 9+(L)	—
Souris	—	19+
Summerside	—	36+ 65

QUEBEC

	VHF	UHF
Aguanish	8(L)	14+
Alma	8	16+ 32+ 48+
Amos	—	41
Asbestos	—	47-
Ayer's Cliff	—	42+(L)
Baie Comeau	7-(L)	28 34+ 40+ 52
Baie St. Paul	—	18+
Baie Trinite	12-(L)	17
Bearn/Fabre	3(L)	18+ 27+
Beauceville	6(L)	—
Blanc Sablon	3(L) 5(L)	—
Bolton-Est	—	55-(L)
Brisay	4	—
Buckingham	—	19+
Cabano	—	48-
Camp L-A1	5	—
Camp LG-2	6(L)	—
Camp LG-3	4 7(L)	—
Camp LG-4	6 7(L)	—
Camp Randal	3	—
Cap-aux-Meules	—	29+ 35+ 40+ 56+
Carleton	2-(L) 5	15+
Chandler	6+(L) 8-(L)	23(L)
Chapais	2	—
Chapeau	11+(L)	23+ 35
Chibougamau	4+(L) 5+	—
Chicoutimi	2+(L) 6 8+(L)	24 35 40 58
Clermont	—	41
Cloridorme	8+(L) 11(L)	—
Coaticook	—	62-
Cowansville	—	65+
Dolbeau	—	51+
Donnacona	—	25-
Drummondville	—	36+ 53
Duplanti	5	—
Eastmain	5	—
Escuminac	—	18+(L)
Estcourt	—	23
Fermont	7-(L) 9(L)	—
Forestville	—	25
Fort Chimo	2	—
Fort George	9(L)	—
Fort Rupert	9(L)	—
Gascons	—	32-
Gaspe	7(L) 9+(L)	18 35+
Gaspe Nord	5+(L)	—
Gethsemani-La Romaine	—	15
Granby	—	27- 54 59+
Grand Fonds	—	31 54+
Grand Vallee	6-(L)	—

QUEBEC (continued)

	VHF	UHF
Harrington Harbour	8-(L) 13(L)	—
Havre St. Pierre	12	—
Hull—See Ottawa, Ont.	—	—
Ile du Havre Aubert	—	16 51-
Inoucdjouac	9+(L)	—
Joliette	—	43
Jonquiere	4+(L) 12+	14- 19- 53-
Joutel	11-(L)	—
Lac Etchemin	—	17+ 55+
Lac Megantic	—	66+
Laforge	2	—
L'Anse a Valleau	12+(L)	—
La Pocatiere	—	28
La Sarre	—	23-
La Tabatiere	4(L) 10(L)	—
La Tuque	3-(L) 9-(L)	26+ 49-
Longue Pointe de Mingan	6(L)	—
Magdalen Islands	7-(L) 12-(L)	18+ 46+
Magog	—	30 68
Malartic—See Val d'Or	—	—
Manicouagan	10	—
Maniwaki	—	15+
Matagami	9+(L)	—
Matane	6+(L) 7	14+ 43+
Mont Climent	13(L)	—
Mont Joli	6-	16- 27- 39- 45-
Mont Laurier	3+(L)	21- 27 54+
Mont Louis en Haut	—	19 29
Mont St. Michel	—	16+ 33+ 38+
Montmagny	—	57- 68+
Montreal	2 6+ 10 12	17 23 29 35+ 46 51- 56 62
Mont Tremblant	11(L)	—
Murdochville	10-(L)	21+ 31+ 47
Natashquan	—	16
New Carlisle	—	45
New Richmond	—	27+
Perce	11-(L) 13-(L)	14 40- 53-
Plessisville	—	29+
Port Daniel	7+(L)	16-(L)
Poste-de-la-Baleine	9(L)	—
Povungnituk	9(L)	—
Quebec	2+(L) 4 5- 11+	15- 20 33 38 65-
Radisson	8 10 13	—
Rapides des Joachims	8-(L)	—
Rimouski	2(L) 11-(L)	18+ 22 51
Riviere au Renard	2+(L) 4+(L)	—
Riviere au Tonnerre	2(L) 7(L)	—
Riviere du Loup	7+ 9+(L)	29- 50- 59
Riviere Ste. Paul	11(L)	15+ 21 27+
Roberval	10	45-
Rouyn-Noranda	4 8- 13(L)	20 33 38- 49
Ste. Adele	—	15 54-(L)
Ste. Agathe des Monts	—	32+ 42-
Ste. Anne des Monts	8-(L)	—
Ste. Marguerite-Marie	3-(L)	—
St. Fabien de Panet	13(L)	—
St. Felicien	—	43+
St. Fulgence	—	27
St. Georges-de-Beauce	—	19+
St. Hyacinthe	—	48-
St. Jean-Iberville	—	25
St. Jerome	4(L)	26
St. Michel des Saints	7+(L)	—
St. Pamphile	3+(L)	—
St. Prosper	—	50+
St. Rene de Matane	—	30 41-
Schefferville	7 9	—
Senneterre	—	54
Sept Iles	3 9-(L) 11+(L) 13+	36+ 48+
Shawinigan	—	18- 55 66
Sherbrooke	7 9(L)	14+ 24+ 30(L) 50 60
Sorel	—	19- 64 69-
Stoneham	—	44
Temiscaming	12-(L)	22 28+(L) 40+ 53
Thetford Mines	—	21 32 42 52 61
Trois Pistoles	—	42+
Trois Rivieres	8(L) 13-	16- 28 39(L) 45
Val d'Or-Malartic	5- 7+(L) 10+(L) 12+(L)	19- 20 25+
Valleyfield	—	68+
Victoriaville	—	34- 58+ 63
Ville de la Baie	9(L)	30+

Channel Allocations for Canada & Mexico

SASKATCHEWAN

	VHF	UHF
Alticane	10+(L)	18+
Assiniboia	—	23-
Beauval	7+(L)	22-
Bellegarde	—	26- 54+
Biggar	—	29+
Broadview	—	49-
Buffalo Narrows	11	14
Canora	—	32-
Carlyle Lake	7+(L)	47-
Colgate	12	48
Creighton	—	45
Cypress Hills	2+(L)	19-
Davidson	—	14+ 54
Debden	—	22+
Esterhazy	—	19 25 41
Estevan	—	33+
Eston	—	22+
Fond du Lac	10	54
Fort qu'Appelle	—	27
Gravelbourg	—	39- 45+
Greenwater Lake	4+(L)	26+
Hudson Bay	9+(L) 11+(L)	28+
Humbolt	—	22
Ile a la Crosse	9+(L)	15+
Indian Head	—	21+
Island Falls	7-(L)	27
Kamsack	—	54-
Kindersley	—	54+
La Loche	13-	15
La Ronge	12(L)	14+
Leoville	12+(L)	31
Maple Creek	—	16+
Marengo	—	15 26-
Meadow Lake	8-(L)	21
Melfort	2+(L)	24-
Melville	—	17-
Michel	8+(L)	29
Montreal Lake	11-(L)	19+
Moose Jaw-Marquis	4- 7-(L)	16 26 42
Moosomin	—	36+
Nipawin	10-(L) 12	29+
Norquay	7-(L) 13(L)	46+
North Battleford	6+ 7(L)	14- 41-
Oxbow	—	34+
Pelican Narrows	5-	—
Ponteix	3(L)	22
Prince Albert	3+(L) 5 9+(L)	15 20 38
Rabbit Lake	12	—
Regina	2 9- 11+(L) 13-(L)	18 24+ 29 46
Riverhurst	10-(L)	25 43
Rosetown	—	40
Rosthern	—	25-
St. Brieux	7+(L)	19-
Saskatoon	4(L) 8+ 11 13(L)	17 23 28 33
Shaunavon	7+(L)	15+
Shellbrook	—	26+
Southend	13+(L)	14+
Spiritwood	2	—
Stanley Mission	8(L)	15-
Stony Rapids/Black Lake	7	53
Stranraer	3-(L) 9	24-
Swift Current	5- 12-(L)	30 36
Tisdale	—	27-
Unity	—	27
Uranium City	8	53+
Warmley	3-	—
Watrous	—	36-
Weyburn	—	32+
Wilkie	—	16+
Willow Bunch	6-(L) 10+(L)	21
Wynyard	6 12+(L)	41+
Yorkton	5-(L) 10(L)	14 34
Zenon Park	—	21+

YUKON TERRITORY

	VHF	UHF
Clinton Creek	8	22
Dawson	3 10	14 19
Elsa	9	15
Faro	8	15+
Keno Hill	13	20
Mayo	7	23

YUKON TERRITORY (continued)

	VHF	UHF
Watson Lake	8+	14-
Whitehorse	2+ 6 9	14 19

Mexican Border Allocations

BAJA CALIFORNIA

	VHF	UHF
Ciudad Constitucion	11	—
El Golfo	—	56
Ensenada	—	17 23 29+ 57
Guerrero Negro	2	—
La Paz	2 10	—
Mexicali	3 5+	14+ 20+ 32+ 38
Rosario	8-	—
San Felipe	—	30+
San Jose del Cabo	2	—
San Quintin	—	36
San Telmo	—	18+
Santa Catarina	12+	—
Santo Tomas	2+	59
Sauzal	—	41 61 70
Tecate	—	67 73
Tijuana	6 12	21- 27 33 45 57

CHIHUAHUA

	VHF	UHF
Chihuahua	2- 4+ 5- 11-	14- 20 26-
Ciudad Camargo	7 10+	17 23
Ciudad Cuauhtemoc	5 9+	16+ 22+
Ciudad Delicias	6 13-	44- 50-
Ciudad Jimenez	8	19 25-
Ciudad Juarez	2 5 11+	20+ 32- 44 56
Hidalgo del Parral	3- 7 12+	15+ 21+
Las Minas	—	17+ 23-
Las Palomas	—	27+
Madera	7 13+	—
Manuel Benavides	9-	—
Meoqui	—	56
Nuevo Casas Grandes	6 8+	18+ 24+ 30
Ojinaga	6	15
San Buenaventura	7 10-	21-
Santa Barbara	2	—

COAHUILA

	VHF	UHF
Allende	—	46
Ciudad Acuna	—	34 40+ 58
Cuatro Ciénegas	—	53
Monclova	9+	29 35
Muzquiz	—	41 47
Nueva Rosita	4-	17- 23+
Parras	6	17+ 23-
Piedras Negras	3 6-	28 46 70
Sabinas	4-	59 65
Saltillo	2 5+ 7-	25- 44- 50
San Vicente	2	—
Torreón-Ciudad Lerdo-Gomez Palacio	2+ 4 11+ 13+	—
Villa Acuna	7	—

DURANGO

	VHF	UHF
Ciudad Lerdo—See Torreón, Coah.	—	—
Durango	5 12	—
Gomez Palacio—See Torreón, Coah.	—	—

Channel Allocations for Canada & Mexico

NUEVO LEON

	VHF	UHF
Cadereyta	—	34
Ciudad Anahuac	—	71 77
Linares	—	15 21-
Montemorelos	—	45- 51
Monterrey	2+ 4- 6 8+ 10+ 12	16 22+ 28+ 34-
Sabinas Hidalgo	—	32 38

SAN LUIS POTOSI

	VHF	UHF
Ciudad Valles	3	—
Matehuala	2 9-	—
San Luis Potosi	2 10 13	—
Tamazunchale	7	—

SONORA

	VHF	UHF
Agua Prieta	—	17+
Caborca	8	21-
Cananea	5+	26 56
Ciudad Obregon	2 4	—
El Golfo	4	—
Empalme	13	—
Guaymas	3+ 5 9	—
Hermosillo	6- 8 10 12	17- 23 29 35-

SONORA (continued)

	VHF	UHF
Magdalena	—	14 20-
Naco	—	48
Nacozeni	—	25 31+
Navjoa	8	—
Nogales	2+ 7-	22 38+ 50+
Puerto Libertad	—	18 24-
Puerto Lobos	3-	—
Puerto Penasco	2	37
San Javier	—	38- 44
San Luis Rio Colorado	—	44 50
Sonoita	—	25+ 31-
Ures	—	41 47

TAMAULIPAS

	VHF	UHF
Ciudad Camargo	—	18 24
Ciudad Guerrero	—	37
Ciudad Mante	5 10	—
Ciudad Victoria	11- 13-	14+ 20 26+ 32+
La Rosita Villagran	4	—
Matamoros	2+ 7	14 54
Nuevo Laredo	2 11	21 33+ 45
Reynosa	9	17 36
Rio Bravo	—	42
San Fernando	—	19 25+
Soto la Marina	3 10	—
Tampico	4 7 9	—
Valle Hermoso	—	72

All we need is a minute of your time.

Just :60 of prime time to get our recruiting message out.

Because more than ever before, it's a message that deserves to be heard.

The National Guard makes up about one-half of our nation's combat forces. And we need men and women to help keep us strong—ready to protect your community and defend your country.

It's a commitment that takes dedication. Guardsmen give at least two weeks a year and two days every month to the Guard—and to you. Is a minute of your time really too much to ask?

Run our spots whenever possible. And if you can't spare a minute, we'll settle for :30. Even :20 or :10.

To obtain free dubs of Air and Army National Guard PSAs write: National Guard Bureau, Advertising Distribution Center, P.O. Box 1776, Edgewood, Maryland 21040, Attn: SMSgt Pat Campbell.



Americans at their best.

Just say "S"



JVC's S-VHS, that is. From camcorders to editing systems, to duplication and distribution, JVC offers you a complete *single format video solution*. At very reasonable prices with proven operating cost savings. For more information on JVC's growing line of PROFESSIONAL S products, call 1-800-JVC-5825.

JVC[®]
PROFESSIONAL